



सत्यमेव जयते

Census of India 2011

WEST BENGAL

SERIES-20

PART XII-A

DISTRICT CENSUS HANDBOOK

MURSHIDABAD

VILLAGE AND TOWN DIRECTORY



2011

**DIRECTORATE OF CENSUS OPERATIONS
WEST BENGAL**



सत्यमेव जयते

Census of India 2011

WEST BENGAL

SERIES-20

PART XII-A

DISTRICT CENSUS HANDBOOK

MURSHIDABAD

VILLAGE AND TOWN DIRECTORY

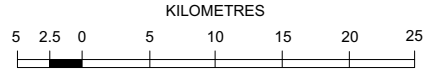


2011

**DIRECTORATE OF CENSUS OPERATIONS
WEST BENGAL**

- DEGREE COLLEGE [D]
- ENGINEERING COLLEGE [E]
- MEDICAL COLLEGE [M]
- HOSPITAL [H]

WEST BENGAL DISTRICT MURSHIDABAD



NAME OF CENSUS TOWNS

- | | | |
|--|---|---|
| <ul style="list-style-type: none"> C. D. BLOCK FARAKKA C 1 - Farakka Barrage Township (CT) C 2 - Srimantapur (P) (CT) C 3 - Arjunpur (CT) C 4 - Sibnagar (CT) C 5 - Mamrejpur (CT) C 6 - Paranpara (CT) C 7 - Mahadeb Nagar (CT) | <ul style="list-style-type: none"> C. D. BLOCK SAMSERGANJ C 8 - Anup Nagar (CT) C 9 - Jafrabad (CT) C10 - Kankuna (CT) C11 - Bhasaipaikar (CT) C12 - Jaykrishnapur (CT) C13 - Uttar Mahammadpur (CT) C14 - Basudebpur (CT) C15 - Dhusanipara (CT) C16 - Serpur (CT) | <ul style="list-style-type: none"> C25 - Khanpur (CT) C26 - Paschim Punropara (CT) C27 - Chakmeghoan (CT) C28 - Iohhlampur (CT) C29 - Kakramari (CT) |
| <ul style="list-style-type: none"> C. D. BLOCK SUTI - I C30 - Madna (CT) C31 - Nayabahadurpur (CT) | <ul style="list-style-type: none"> C. D. BLOCK SUTI - II C17 - Jagtaj (CT) C18 - Hafania (CT) C19 - Dafahat (CT) C20 - Debipur (CT) C21 - Mahendrapur (CT) C22 - Aurangabad (CT) C23 - Khidirpur (CT) C24 - Bhabki (CT) | <ul style="list-style-type: none"> C. D. BLOCK RAGHUNATHGANJ - II C32 - Jot Kamal (CT) C33 - Sahajadpur (CT) C34 - Krishna Sali (CT) C35 - Bara Jumla (CT) |
| | | <ul style="list-style-type: none"> C. D. BLOCK RANINAGAR - I C36 - Harharia Chak (CT) |
| | | <ul style="list-style-type: none"> C. D. BLOCK BERHAMPUR C37 - Banjetia (CT) |



- #### STATUTORY TOWNS
- SAMSERGANJ
 - S1 - Dhulian (M)
 - RAGHUNATHGANJ - I
 - S2 - Jangipur (M)
 - MURSHIDABAD JIAGANJ
 - S3 - Jiganj-Azinganj (M)
 - BERHAMPUR
 - S4 - Berhampore (M)

* Villages spread in more than one C. D. Blocks are treated as single unit in case of District total.

TOTAL AREA OF THE DISTRICT.....	5324.00 Sq. Kms.
TOTAL POPULATION OF THE DISTRICT.....	7103807
TOTAL NUMBER OF VILLAGES.....	2166 *
TOTAL NUMBER OF INHABITED VILLAGES.....	1886
TOTAL NUMBER OF CENSUS TOWNS.....	65
TOTAL NUMBER OF STATUTORY TOWNS.....	7
DISTANCE FROM STATE CAPITAL TO DISTRICT HEADQUARTERS (APPROX).....	200 Kms.

- BOUNDARY, INTERNATIONAL [Thick line]
- „ STATE [Dashed line]
- „ DISTRICT [Thin solid line]
- „ C. D. BLOCK [Dotted line]
- HEADQUARTERS : DISTRICT, POLICE STATION, C. D. BLOCK [Circle with dot]

- VILLAGES HAVING 10,000 AND ABOVE POPULATION WITH NAME [Red dot]
- URBAN AREA WITH POPULATION SIZE- I, II, III, IV, V & VI [Red circle]
- NATIONAL HIGHWAY [Red line with 'NH34']
- STATE HIGHWAY [Red line with 'SH11']
- IMPORTANT METALLED ROADS [Red line]
- RAILWAY LINE WITH STATION, BROAD GAUGE [Black line with 'R.S. box']
- RIVER AND STREAM [Blue wavy line]

M O T I F



Hazarduari Palace of Murshidabad

Murshidabad, the first capital of British India, had been a land of Bengal Nawabs. Once upon a time this had been a land of palaces, most of which now remain as relics. Among those that still prosper, Hazarduari Palace stands out.

Situated at the east bank of river Bhagirathi at Lalbagh, this palace was built during the reign of Nawab Nazim Humayun Shah at a cost of Rs. 16.50 lakhs. Designed by Colonel Duncan Mcleod of the Bengal Corps of Engineers, it took 17 years for completion (completed in 1837), and was inaugurated during the administration of the then Governor General Lord Auckland.

Reminiscent of Italian style, as seen in its huge flight of stairs and colossal pillars, this palace has about thousand real and false doors, and hence the name Hazarduari (the term `Duar' means door) . The palace was used for holding *Durbar* and other official work of the Nawabs as also for the residence of high ranking British officials. It now houses a museum displaying the stupendous and rare collection of books, manuscripts, statues, arms, paintings and furniture of the Nawabs of Bengal.

Part A

CONTENTS

	Page No.
1. Map of the district	iii
2. Motif	v
3. Foreword	1
4. Preface	3
5. Acknowledgements	4
6. History and scope of the District Census Handbook	5
7. Brief history of the district	6
8. Analytical Note	13
(i) Physical Features	(a) Location and Size (b) Physiography (c) Flora and Fauna (d) Drainage (e) Climate (f) Natural Economic Resources
(ii) Census Concepts and Definitions	27
(iii) Non-Census Concepts and Definitions	32
(iv) Census Findings	(a) Distribution of Population in Rural and Urban Areas (b) Size-Class and Status of Towns with Population, Growth Rate, Density of Population, Sex Ratio, Work Participation Rate, Literacy Rate, Religion, Availability of University Education in the District (c) Mother Tongue, Scheduled Castes and Scheduled Tribes in the District from earlier Census Decades
(v) Brief Analysis of Inset Tables based on Primary Census Abstract, 2011 (Inset Tables 1-35)	50
(vi) Brief Analysis of Inset Tables based on Village Directory and Town Directory Data, 2011 (Inset Tables 36-45)	96
(vii) Major Social and Cultural Activities of the District like Festivals and Fairs	109
(viii) Brief Description of Places of Religious, Historical or Archaeological Importance and Places of Tourist Interest of the District	114
(ix) Major Characteristics of the District, Contribution of the District in the form of Historical Figures Associated with the District	116
Village and Town Directory	
9. Scope of Village Directory and Town Directory	119
10. Brief Note on Village and Town Directory including abbreviations used in Town Directory	121
11. Section I - Village Directory	
(A) List of Villages merged in Towns and Outgrowths, 2011	129

(B) C.D. Block wise presentation of Village Directory Data	
(a)	
(i) Farakka C.D. Block Map showing Block boundaries	
(ii) Alphabetical list of Villages of Farakka C.D. Block along with location Code 2001 and 2011	133
(iii) Presentation of Village Directory Data of Farakka C.D. Block	136
(b)	
(i) Samsorganj C.D. Block Map showing Block boundaries	
(ii) Alphabetical list of Villages of Samsorganj C.D. Block along with location Code 2001 and 2011	159
(iii) Presentation of Village Directory Data Samsorganj C.D. Block	160
(c)	
(i) Suti-I C.D. Block Map showing Block boundaries	
(ii) Alphabetical list of Villages of Suti-I C.D. Block along with location Code 2001 and 2011	173
(iii) Presentation of Village Directory Data of Suti-I C.D. Block	174
(d)	
(i) Suti-II C.D. Block Map showing Block boundaries	
(ii) Alphabetical list of Villages of Suti-II C.D. Block along with location Code 2001 and 2011	197
(iii) Presentation of Village Directory Data of Suti-II C.D. Block	198
(e)	
(i) Raghunathganj-I C.D. Block Map showing Block boundaries	
(ii) Alphabetical list of Villages of Raghunathganj-I C.D. Block along with location Code 2001 and 2011	211
(iii) Presentation of Village Directory Data of Raghunathganj-I C.D. Block	212
(f)	
(i) Raghunathganj-II C.D. Block Map showing Block boundaries	
(ii) Alphabetical list of Villages of Raghunathganj-II C.D. Block along with location Code 2001 and 2011	235
(iii) Presentation of Village Directory Data of Raghunathganj-II C.D. Block	238
(g)	
(i) Lalgola C.D. Block Map showing Block boundaries	
(ii) Alphabetical list of Villages of Lalgola C.D. Block along with location Code 2001 and 2011	261
(iii) Presentation of Village Directory Data of Lalgola C.D. Block	264
(h)	
(i) Sagardighi C.D. Block Map showing Block boundaries	
(ii) Alphabetical list of Villages of Sagardighi C.D. Block along with location Code 2001 and 2011	297
(iii) Presentation of Village Directory Data of Sagardighi C.D. Block	302
(i)	
(i) Bhagawangola-I C.D. Block Map showing Block boundaries	
(ii) Alphabetical list of Villages of Bhagawangola-I C.D. Block along with location Code 2001 and 2011	355
(iii) Presentation of Village Directory Data of Bhagawangola-I C.D. Block	356
(j)	
(i) Bhagawangola-II C.D. Block Map showing Block boundaries	
(ii) Alphabetical list of Villages of Bhagawangola-II C.D. Block along with location Code 2001 and 2011	379
(iii) Presentation of Village Directory Data of Bhagawangola-II C.D. Block	382

(k)	(i) Raninagar-II C.D. Block Map showing Block boundaries	
	(ii) Alphabetical list of Villages of Raninagar-II C.D. Block along with location Code 2001 and 2011	405
	(iii) Presentation of Village Directory Data of Raninagar-II C.D. Block	406
(l)	(i) Jalangi C.D. Block Map showing Block boundaries	
	(ii) Alphabetical list of Villages of Jalangi C.D. Block along with location Code 2001 and 2011	419
	(iii) Presentation of Village Directory Data of Jalangi C.D. Block	420
(m)	(i) Domkal C.D. Block Map showing Block boundaries	
	(ii) Alphabetical list of Villages of Domkal C.D. Block along with location Code 2001 and 2011	443
	(iii) Presentation of Village Directory Data of Domkal C.D. Block	446
(n)	(i) Raninagar-I C.D. Block Map showing Block boundaries	
	(ii) Alphabetical list of Villages of Raninagar-I C.D. Block along with location Code 2001 and 2011	469
	(iii) Presentation of Village Directory Data of Raninagar-I C.D. Block	472
(o)	(i) Murshidabad Jiaganj C.D. Block Map showing Block boundaries	
	(ii) Alphabetical list of Villages of Murshidabad Jiaganj C.D. Block along with location Code 2001 and 2011	495
	(iii) Presentation of V.D. Data of Murshidabad Jiaganj C.D. Block	498
(p)	(i) Nabagram C.D. Block Map showing Block boundaries	
	(ii) Alphabetical list of Villages of Nabagram C.D. Block along with location Code 2001 and 2011	531
	(iii) Presentation of Village Directory Data of Nabagram C.D. Block	534
(q)	(i) Khargram C.D. Block Map showing Block boundaries	
	(ii) Alphabetical list of Villages of Khargram C.D. Block along with location Code 2001 and 2011	567
	(iii) Presentation of Village Directory Data of Khargram C.D. Block	572
(r)	(i) Kandi C.D. Block Map showing Block boundaries	
	(ii) Alphabetical list of Villages of Kandi C.D. Block along with location Code 2001 and 2011	615
	(iii) Presentation of Village Directory Data of Kandi C.D. Block	618
(s)	(i) Berhampore C.D. Block Map showing Block boundaries	
	(ii) Alphabetical list of Villages of Berhampore C.D. Block along with location Code 2001 and 2011	651
	(iii) Presentation of Village Directory Data of Berhampore C.D. Block	656
(t)	(i) Hariharpara C.D. Block Map showing Block boundaries	
	(ii) Alphabetical list of Villages of Hariharpara C.D. Block along with location Code 2001 and 2011	699
	(iii) Presentation of Village Directory Data of Hariharpara C.D. Block	700
(u)	(i) Nawda C.D. Block Map showing Block boundaries	

	(ii) Alphabetical list of Villages of Nawda C.D. Block along with location Code 2001 and 2011	723
	(iii) Presentation of Village Directory Data of Nawda C.D. Block	724
(v)	(i) Beldanga-I C.D. Block Map showing Block boundaries	
	(ii) Alphabetical list of Villages of Beldanga-I C.D. Block along with location Code 2001 and 2011	737
	(iii) Presentation of Village Directory Data of Beldanga-I C.D. Block	740
(w)	(i) Beldanga-II C.D. Block Map showing Block boundaries	
	(ii) Alphabetical list of Villages of Beldanga-II C.D. Block along with location Code 2001 and 2011	763
	(iii) Presentation of Village Directory Data of Beldanga-II C.D. Block	766
(x)	(i) Bharatpur-II C.D. Block Map showing Block boundaries	
	(ii) Alphabetical list of Villages of Bharatpur-II C.D. Block along with location Code 2001 and 2011	789
	(iii) Presentation of Village Directory Data of Bharatpur-II C.D. Block	790
(y)	(i) Bharatpur-I C.D. Block Map showing Block boundaries	
	(ii) Alphabetical list of Villages of Bharatpur-I C.D. Block along with location Code 2001 and 2011	813
	(iii) Presentation of Village Directory Data of Bharatpur-I C.D. Block	816
(z)	(i) Burwan C.D. Block Map showing Block boundaries	
	(ii) Alphabetical list of Villages of Burwan C.D. Block along with location Code 2001 and 2011	849
	(iii) Presentation of Village Directory Data of Burwan C.D. Block	854
(C)	Appendices to Village Directory Data	
	Appendix I : Summary showing total number of villages having Educational, Medical and other amenities in villages – C.D. Block level	897
	Appendix I A : Villages by number of Primary Schools	901
	Appendix I B : Villages by Primary, Middle and Secondary Schools	902
	Appendix I C : Villages with different sources of drinking water facilities available	902
	Appendix II : Villages with 5,000 and above population which do not have one or more amenities available	903
	Appendix III : Land utilization data in respect of Census Towns	908
	Appendix IV : C.D. Block wise list of inhabited villages where no amenity other than drinking water facility is available	908
	Appendix V : Summary showing number of Villages not having Scheduled Castes population	908
	Appendix VI : Summary showing number of Villages not having Scheduled Tribes population	909
	Appendix VIIA : List of villages according to the proportion of the Scheduled Castes to the total population by ranges	909
	Appendix VIIB : List of villages according to the proportion of the Scheduled Tribes to the total population by ranges	944

12.	Section II - Town Directory		
(a)	Town Directory Statement I	- Status and Growth History	981
(b)	Town Directory Statement II	- Physical Aspects and Location of Towns, 2009	988
(c)	Town Directory Statement III	- Civic and other Amenities, 2009	990
(d)	Town Directory Statement IV	- Medical Facilities, 2009	993
(e)	Town Directory Statement V	- Educational, Recreational and Cultural Facilities, 2009	995
(f)	Town Directory Statement VI	- Industry and Banking, 2009	1001
(g)	Town Directory Statement VII	- Civic and other Amenities in Slums, 2009	1003
(h)	Appendix to Town Directory	- Towns showing their Outgrowth with population	1007

FOREWORD

The District Census Handbook (DCHB) is an important publication of the Census Organization since 1951. It contains both Census and non-Census data of urban and rural areas for each District. The Census data provide information on demographic and socio-economic characteristics of population at the lowest administrative unit i.e. of each Village and Town and ward of the District. The Primary Census Abstract (PCA) part of this publication contains Census data including data on household amenities collected during 1st phase of the Census i.e. House Listing and Housing Census. The non-Census data presented in the DCHB is in the form of Village Directory and Town Directory contain information on various infrastructure facilities available in the village and town viz. education, medical, drinking water, communication and transport, post and telegraph, electricity, banking, and other miscellaneous facilities. Later on, the Telegraph Services were closed by the Government of India on 15th July, 2013. The data of DCHB are of considerable importance in the context of planning and development at the grass-root level.

2. In the 1961 Census, DCHB provided a descriptive account of the District, administrative statistics, Census tables and Village and Town Directory including Primary Census Abstract. This pattern was changed in 1971 Census and the DCHB was published in three parts: Part-A related to Village and Town Directory, Part-B to Village and Town PCA and Part-C comprised analytical report, administrative statistics, District Census tables and certain analytical tables based on PCA and amenity data in respect of Villages. The 1981 Census DCHB was published in two parts : Part-A contained Village and Town Directory and Part-B the PCA of Village and Town including the SCs and STs PCA up to Tahsil/Town levels. New features along with restructuring of the formats of Village and Town Directory were added. In Village Directory, all amenities except electricity were brought together and if any amenity was not available in the referent Village, the distance in broad ranges from the nearest place having such an amenity, was given.

3. The pattern of 1981 Census was followed by and large for the DCHB of 1991 Census except the format of PCA. It was restructured. Nine-fold industrial classification of main workers was given against the four-fold industrial classification presented in the 1981 Census. In addition, sex wise population in 0-6 age group was included in the PCA for the first time with a view to enable the data users to compile more realistic literacy rate as all children below 7 years of age had been treated as illiterate at the time of 1991 Census. One of the important innovations in the 1991 Census was the Community Development Block (CD Block) level presentation of Village Directory and PCA data instead of the traditional Tahsil/Taluk/ PS level presentation.

4. As regards DCHB of 2001 Census, the scope of Village Directory was improved by including some other amenities like banking, recreational and cultural facilities, newspapers & magazines and 'most important commodity' manufactured in a Village in addition to prescribed facilities of earlier Censuses. In Town Directory, the statement on Slums was modified and its coverage was enlarged by including details on all slums instead of 'notified slums'.

5. The scope and coverage of Village Directory of 2011 DCHB has been widened by including a number of new amenities in addition to those of 2001. These newly added amenities are : Pre-Primary School, Engineering College, Medical College, Management Institute, Polytechnic, Non-formal Training Centre, Special School for Disabled, Community Health Centre, Veterinary Hospital, Mobile Health Clinic, Medical Practitioner with MBBS Degree, Medical Practitioner with no degree, Traditional Practitioner and faith Healer, Medicine Shop, Community Toilet, Rural Sanitary Mart or Sanitary Hardware Outlet in the Village, Community Bio- gas, Sub Post Office, Village Pin Code, Public Call Office, Mobile Phone Coverage, Internet Cafes/ Common Service Centre, Private Courier Facility, Auto/Modified Autos, Taxis and Vans, Tractors, Cycle-pulled Rickshaws, Carts

driven by Animals, Village connected to National Highway, State Highway, Major District Road, and Other District Road, Availability of Water Bounded Macadam Roads in Village, ATM, Self-Help Group, Public Distribution System(PDS) Shop, Mandis/Regular Market, Weekly Haat, Agricultural Marketing Society, Nutritional Centers (ICDS), Anganwadi Centre, ASHA (Accredited Social Health Activist), Sports Field, Public Library, Public Reading Room, Assembly Polling station, Birth & Death Registration Office. In the Town Directory, seven Statements containing the details and the data of each Town have been presented viz. (i) Status and Growth History of Towns,(ii)- Physical Aspects and Location of Towns, (iii) Civic and other Amenities, (iv) Medical Facilities, (v) Educational, Recreational & Cultural Facilities, (vi) Industry & Banking, and (vii) Civic & other amenities in Slums respectively. CD Block wise data of Village Directory and Village PCA have been presented in DCHB of 2011 Census as presented in earlier Census.

6. The data of DCHB 2011 Census have been presented in two parts, Part-A contains Village and Town Directory and Part-B contains Village and Town wise Primary Census Abstract. Both the Parts have been published in separate volumes in 2011 Census.

7. The Village and Town level amenities data have been collected, compiled and computerized under the supervision of Shri Dipak Ghosh, IAS, Director of Census Operations, West Bengal. The task of Planning, Designing and Co-ordination of this publication was carried out by Dr. Pratibha Kumari, Assistant Registrar General (SS) under the guidance & supervision of Dr. R.C. Sethi, Ex-Addl. RGI and Shri Deepak Rastogi present Addl. RGI. Shri A.P. Singh, Deputy Registrar General (Map) provided the technical guidance in the preparation of maps. Shri A.K. Arora, Joint Director of Data Processing Division under the overall supervision of Shri M.S. Thapa, Addl. Director (EDP) provided full co-operation in preparation of record structure for digitization and validity checking of Village and Town Directory data and the programme for the generation of Village Directory and Town Directory including various analytical inset tables as well as Primary Census Abstract (PCA). The work of preparation of DCHB, 2011 Census has been monitored in the Social Studies Division. I am thankful to all of them and others who have contributed to bring out this publication in time.

New Delhi
Dated : 16-06-2014

(C. Chandramouli)
Registrar General &
Census Commissioner, India

PREFACE

The District Census Hand Book or DCHB is the most popular and widely used publication which is compiled and prepared by the Census Organization. The first ever DCHB was published in the year 1951. Thereafter Census Directorate is coming up with the publication of DCHB in every decadal Census and the present volume of DCHB of 2011 is seventh in the series.

Over the time, the contents of DCHB have been changing keeping in track with the requirement of the data user on different amenities. Since DCHB is a compilation of Census and non-Census data, the presentation is being done in two parts, viz. the Part-A and Part-B separately for each district. Part-A contains Village & Town Directory data with some important tables depicting availability of basic civic amenities such as drinking water facilities, educational facilities, post & telegraph facilities, banking facilities etc. at the C.D. Block/Village and Town level. Part-B on the other hand contains District Primary Census Abstract of Total Population including Scheduled Castes and Scheduled Tribes at the C.D. Block/Village level and ward level for urban units like for Statutory Towns and Census Towns. Part-B contains data for sex wise distribution of population, age group of 0-6 years, literate and illiterate, Scheduled Castes and Scheduled Tribes, worker and non-worker data, economic category i.e. cultivator, agricultural labour, household industry worker and other worker.

Apart from the above, DCHB also furnishes a variety of essential information pertaining to the district like brief history, administrative set-up, location, climate, economic resources, land use, transport, industry, trade and commerce, place of historical, archaeological and tourists importance etc. It also provides brief analysis of Census data, presentation of the data through various tables, graphs and maps that made the publication much more attractive and valuable.

While preparation of DCHBs of Census of India, 2011 our most sincere and deepest gratitude is expressed to Shri Sailesh, IAS, Registrar General and Census Commissioner, India for his constant inspiration, support and valuable suggestions. Our sincere and deepest thanks and gratitude also goes to Dr. C. Chandramouli, IAS, former Registrar General and Census Commissioner, India. Our thanks also go to Shri Kameswar Ojha, Additional Registrar General, India. The support and assistance of Dr. R.C. Sethi and Shri Deepak Rastogi, former Additional Registrar Generals, India worth special mentioning. We are also grateful to Dr. A.P. Singh and Dr. R. Joseph, former Deputy Registrar Generals (Map) for providing the technical guidance in the preparation of maps and to Dr. Pratibha Kumari, Deputy Registrar General (SS) for her overall supervision. Shri A.K. Arora, Joint Director of Data Processing Division under the overall supervision of Shri M.S. Thapa, Additional Director (EDP) provided full co-operation in preparation of record structure for digitization and validity checking of Village and Town Directory data and the computer programming for generation of Village Directory and Town Directory data including various analytical inset tables as well as Primary Census Abstract (PCA). Heartfelt thanks to all the Officers of the Office of the Registrar General, India who contributed their share in befitting manner.

The sincere contributions made by the District Magistrates of all districts, Municipal Commissioners of Kolkata and Haora Municipal Corporations, District Census Officers, Additional District Census Officers (Officer In-charge, Census) and the Block Development Officers (BDOs) are worth mentioning. The contribution of officials of innumerable Villages, C.D. Blocks and Towns of all the districts of West Bengal are hereby greatly acknowledged for their sincere efforts in collecting the data of villages and towns under their jurisdiction.

At this Directorate level, sincere thanks are due to all those who put utmost sincerity and zeal towards the successful completion of this publication within the stipulated time. As it is not feasible to express recognitions individually, a separate page of acknowledgement is included in this publication.

Kolkata, the 25th day of July, 2016

Directorate of Census Operations, West Bengal

Acknowledgements

- A. The Directorate of Census Operations, West Bengal respectfully acknowledges the devoted, sincere hard work rendered by about two lakhs Census Enumerators, Supervisors and Officials at the District, Block and Municipal levels without whose heroic efforts, the Census 2011 could never be undertaken.
- B. The Census Directorate, West Bengal also gratefully acknowledges the sincere and dedicated work of the following officers/officials of this Directorate associated with the preparation of this District Census Hand Book, 2011 whose hard-work, dedication and diligence has made the publication of this volume possible.

Drafting Scrutiny and Finalization of Analytical Notes :

Shri Pranab Kr. Majumdar	Joint Director (Retired)	Dr. Palash Chandra Coomar	Joint Director
Shri Subhash Dasgupta	Deputy Director	Shri Arunasish Chatterjee	Deputy Director
Shri P.P. Joy	Deputy Director	Smt. Keka Ghosh	Asstt. Director
Shri Subhasish Chatterjee	Asstt. Director	Smt. Parnalekha Dasgupta	Asstt. Director
Smt. Moumita Guha	Asstt. Director	Smt. Sayantika Basu	Asstt. Director
Smt. Tandra Dutta	Asstt. Director	Dr. Utpal Kumar Mandal	Sr. Geographer
Shri Prasun Ganguly	D.E.O. Grade-B		

Data Processing and Generation of Tables at DCO level, Validation of Data, Drafting of Write-Ups :

Smt. Lopamudra Ghosal	S.I. Grade I	Shri Siddhartha Chatterjee	S.I. Grade I
Shri Sandip Kumar Panja	S.I. Grade I	Shri Sujita Kumar Pradhan	S.I. Grade I
Shri Tarun Sarkar	S.I. Grade I	Shri Arvind Kushwaha	S.I. Grade I
Smt. Nayana Nandan	S.I. Grade I	Smt. Debsmita Mazumder	S.I. Grade I
Shri Prasun Ganguly	D.E.O. Grade B	Shri Bibhas Kanti Hira	D.E.O. Grade B
Smt. Arpita Ghosh	Former Compiler	Smt. Hemlata Singh	Former Compiler
Smt. Aditi Goswami	Compiler	Shri Deepak Kumar	Compiler

Officers and Officials of Data Centre

Preparation of Maps :

Shri Kailash Das	Research Officer (Map)	Dr. Utpal Kumar Mandal	Sr. Geographer
Shri Pradeep Kumar Das	Sr. Drawing Assistant	Smt. Suman Topno	Sr. Draughtsman
Shri Kartick Murmu	Sr. Draughtsman	Shri Asok Mondal	Sr. Draughtsman
Shri Prashanta Roy	Sr. Draughtsman	Shri Sanjib Das	Sr. Draughtsman
Shri Tapan Bhattacharjee	Sr. Draughtsman	Shri Kaushik Bhattacharya	Sr. Draughtsman

Preparation of Camera Ready Copy :

Shri Prasun Ganguly	D.E.O. Grade B
---------------------	----------------

Preparation of e-book :

Shri Prashant Kumar	Sr. Supervisor	Shri Prasun Ganguly	D.E.O. Grade B
Shri Bibhas Kanti Hira	D.E.O. Grade B	Shri Prashanta Roy	Sr. Draughtsman

ORGI – Data Processing Division :

Shri Jaspal Singh Lamba	Deputy Director	Ms. Usha	Asstt. Director
Shri Anurag Gupta	DPA Grade 'A'	Shri Mukesh K. Mahawar	DPA Grade 'A'
Ms. Shagufta Nasreen Bhat	DRA Grade 'A'	Ms. Kiran Bala Saxena	Sr. Supervisor

HISTORY AND SCOPE OF THE DISTRICT CENSUS HANDBOOK

The need of data at the grass root level for the administrative and planning purposes at sub micro level as well as academic studies prompted the innovation of District Census Handbook. District Census Handbook is a unique publication from the Census organization which provides most authentic details of Census and non-Census information from village and town level to district level. The District Census Handbook was firstly introduced during the 1951 Census. It contains both Census and non-Census data of urban as well as rural areas for each district. The Census data contain several demographic and socio-economic characteristics of the lowest administrative unit i.e. of each village and town and ward of the district. The non-Census data comprise of data on availability of various civic amenities and infrastructural facilities etc. at the town and village level which constitute Village Directory and Town Directory part of the DCHB. The data of DCHB are of considerable importance in the context of planning and development at grass-root level.

In 1961 Census DCHB provided a descriptive account of the district, administrative statistics, Census tables and village and town directory including Primary Census Abstract. This pattern was changed in 1971 Census and the DCHB was published in three parts: Part-A related to village and town directory, Part-B to village and town PCA and Part-C comprised analytical report, administrative statistics, district Census tables and certain analytical tables based on PCA and amenity data in respect of villages. The 1981 Census DCHB was published in two parts: Part-A contained village and town directory and Part-B the PCA of village and town including the SCs and STs PCA up to tahsil/town levels. New features along with restructuring of the formats of village and town directory were added into it. In Village Directory, all amenities except electricity were brought together and if any amenity was not available in the referent village, the distance in broad ranges from the nearest place having such an amenity, was given.

The pattern of 1981 Census was followed by and large for the DCHB of 1991 Census except the format of PCA. It was restructured. Nine-fold industrial classification of main workers was given against the four-fold industrial classification presented in the 1981 Census. In addition, sex wise population in 0-6 age group was included in the PCA for the first time with a view to enable the data users to compile more realistic literacy rate as all children below 7 years of age had been treated as illiterate at the time of 1991 Census. One of the important innovations in the 1991 Census was the Community Development Block (C.D. Block) level presentation of village directory and PCA data instead of the traditional Tahsil/Taluk/PS level presentation.

As regards DCHB of 2001 Census, the scope of Village Directory was improved by including some other amenities like banking, recreational and cultural facilities, newspapers & magazines and 'most important commodity' manufactured in a village in addition to prescribed facilities of earlier Censuses. In Town Directory, the statement on Slums was modified and its coverage was enlarged by including details on all slums instead of 'notified slums'.

The scope and coverage of Village Directory of 2011 DCHB has been widened by including a number of new amenities in addition to those of 2001. In the Town Directory, seven Statements containing the details and the data of each town have been presented viz.; (i) Status and Growth History of towns, (ii) Physical Aspects and Location of Towns, (iii) Civic and other Amenities, (iv) Medical Facilities, (v) Educational, Recreational & Cultural Facilities, (vi) Industry & Banking, and (vii) Civic & other amenities in Slums respectively. CD Block wise data of Village Directory and Village PCA have been presented in DCHB of 2011 Census as presented in earlier Census. The data of DCHB 2011 Census have been presented in two parts, Part-A contains Village and Town Directory and Part-B contains Village and Town wise Primary Census Abstract. Both the Parts have been published in separate volumes in 2011 Census.

Brief history of the District :

The history of Murshidabad district can be traced back to ancient times. The geographical area of Murshidabad district can be broadly divided into two parts: the Eastern part and the Western part. The Eastern part of the district which lies to the East of the river Bhagirathi is known as Bagri derived from perhaps Bakradwip and the Western part of the district which lies to the West of Bhagirathi is known as Radh. During the 5th century AD some portion of the modern Murshidabad district i.e. Northern Radh and Bagri belonged to the Territory of Gupta Empire. In the 7th century AD King Sasanka ruled over the whole of Radh including some portions of *Vanga* like Bagri. The capital city of King Sasanka's Empire Karnasubarna is now connected through Karnasubarna (formerly Chiruti) railway station which is the part of Kandi Sub-division of the district and located at the Katwa-Azimganj Railway line under the Eastern Railway. Yuan Chwang (Hiuen Tsang), the legendary Chinese pilgrim had given a detailed account about this old city along with that of the entire kingdom. After the death of Sasanka a state of anarchy (*matsyanaya*) prevailed in Bengal which lasted for almost a hundred years. Elevation of Gopal as the King of subjects ended the reign of anarchy prevailing in Bengal thereby laying the foundation stone of the Pal dynasty. Dharmapal succeeded his father Gopal in around 770 AD. According to the Khalimpur copperplate inscription, one of the mandals, Vyaghratati mandal, was included in Pundravardhana-bhukti. Vyaghratati-mandal has been identified with the Bagri portion of Murshidabad, Nadia and North Twenty Four Parganas by Alexander Cunningham. The decline of the Pal dynasty begun during the reign of Madanpal who ascended the throne in 1144 A.D. The Karnat ruler of Mithila along with his ally Vijaysen was instrumental in ending the rule of the Pal dynasty. The father of Vijaysen was a feudatory chief or a *vassal* of the Pal's in Northern Radh (Birbhum district of the present day). Madanpal was defeated on the banks of river Kalindi in Maldah by the joint army of the Karnats of Mithila and Karnat-Kshatriya - Sens of Bengal. From the several historical evidences it can be found that Vijaysen took hold of the Pal territories in whole of Radh (Western Murshidabad) and Bagri (Eastern Murshidabad) and had subsequently extended his territory to the whole of the central and Southern Bengal. Vijaysen ruled over the entire district of the present day Murshidabad till the invasion of Bakhtiyar Khilji.

Invasion of Bakhtiyar Khilji laid the foundation stone of Sultanate rule in Bengal. Bakhtiyar Khilji on his way from Bihar-Sharif to Nadia went through the Radh portion of Murshidabad, though he left Nadia to conquer Goud-Lakhnauti and consolidate his conquest in *Barendi* (North Bengal) and North Bihar. The Radh portion of modern Murshidabad district was brought under the domination of Bakhtiyar Khilji in 1206 AD under the command of Muhammad Sheran and Ahmad Sheran, but it is not clear from the available records whether the whole of Northern Radh was under the jurisdiction of the Sultanate at that juncture. The whole of Northern Radh was under control of the next Sultan Ghiyasuddin Iwaz Khalji (AD 1213-27) who wrested the last citadel of Hindu rule in Northern Radh. Bagri portion of the modern Murshidabad district was brought under Delhi Sultanate after Lakhnauti in 1259 AD was captured by an official of the Delhi Sultan. Bengal witnessed several types of political upheavals during the next three hundred years. The rulers were replaced in a very quick succession. Sometimes Bengal was centrally controlled by the Delhi Sultanate, sometimes the Governors appointed on behalf of the Sultanate declared themselves independent and waged wars with the Sultanate. Sometimes the Governors of different provinces were found to be at loggerheads with each other. Often a de-facto independent Sultan took possession of different Governorships under one command. After the culmination of the Sultanate rule there was a brief era of rule by the Shahi dynasties accompanied by a brief Hindu interregnum (*Raja Ganesh*). Two most famous dynasties of this period are the dynasties of Ilyas Shahi and Hussain Shahi. Thereafter Bengal witnessed a brief reign of Sher Shah Suri. Mughal rule in Bengal began after Emperor Akbar's General Munim Khan's move

from Bihar towards Bengal and the capture of Bengal's capital Tanda (near Goud) without a fight in 1574. However, under Akbar the Mughal rule in Bengal was more like an armed occupation that lacked a settled administration. It was only during the reign of Jehangir that the Mughal administration assumed a concrete shape and covered almost the entire Bengal.

The political history of Makhsudabad city along with that of the whole of the modern district of Murshidabad witnessed a phenomenal change in 1700 AD with the appointment of Kartalib Khan, alias Jaffar Khan alias Murshid Kuli Khan, as the *Faujdar* of Makhsudabad and the *Diwan* of Subah Bangla by Emperor Aurangzeb. The name of Murshidabad, where the provincial revenue headquarters was shifted from Dhaka in 1704 AD by Murshid Kuli Khan, the *Diwan* of Bengal was derived at that juncture. The present name of Murshidabad had been derived from the nomenclature coined by the erstwhile *Diwan* as Mukhsusabad or its similar variant Makhsudabad, meaning the selected city.

After death of Murshid Kuli Khan his son-in-law Shuja-ud-daulla (1725-39 AD) succeeded him as the *Subedar* of Bengal and Orissa. There were more changes in administrative set-up in his tenure. Shuja-ud-daulla was killed during the battle with Alibardi Khan at Giria. After Shuja-ud-daulla, Alibardi became the *Subedar* and *Nawab* of Bengal, Bihar and Orrisa and his tenure lasted between 1739 and 1756 AD. During his reign an era of good administration had prevailed. He had to encounter the invasion of the Bargi or Maratha. Although there were initial setbacks, he ultimately succeeded to hold his ground and eventually forced the Maratha to retreat from Bengal due to his able administration. After Alivardi died in 1756 AD, his grandson Siraj-ud-daulla succeeded him as *Nawab* of Bengal and Bihar. Siraj-ud-daulla became the victim of the joint conspiracy between Mirjafar and Mr. Watts of the British East India Company. With the assistance from Mirjafar, East India Company won the battle of Plassey on 23rd June, 1757 AD. Siraj was captured near Rajmahal and was murdered by Miran, the son of Mirjafar on 2nd July, 1757 AD. The battle of Plassey (Palashi) in 1757 AD ushered in phenomenal changes in the administrative set up of Bengal including changes in jurisdiction of several districts. After the battle of Plassey in 1757 AD, Mirjafar became the *Nawab* of Bengal in the form of a puppet in the hands of the East India Company. In 1761 AD, Mirkasim bribed his way to the *Masnad* (thrown) and then shifted his capital from Murshidabad to Monghyr. Mir Turab Ali Khan was appointed as the Naib Nizam (Deputy Governor) of Murshidabad while Mirkasim took away all the elephants, horses and treasures including gold and silver decorations of the Imambara to Monghyr. Mirkasim's revolt against the Company and his subsequent defeat in the battle of Buxar in 1764 AD resulted in the anointment of a series of puppet *Nawabs* to the *Masnad*.

With the grant of the *Diwani* in 1765 AD, the revenue management of the whole of Bengal was handed over to the East India Company. In 1765 AD, the Council of the Company in Calcutta became the supreme revenue management authority and the centre of power in Bengal shifted from Murshidabad to Calcutta. This event led to the relegation of the status of erstwhile capital city of Bengal since the reign of the Mughal *Subah*, Murshidabad into that of a district town. The famine of 1770 AD coupled with the transfer of *Diwani* office to Calcutta in 1772 marked the beginning of an era of rapid decline of Murshidabad.

In 1770 AD, the controlling council of Revenue was set up in Murshidabad, which was subsequently superseded by the Board of Revenue in 1772 AD resulting in the shifting of the centre of revenue administration from Murshidabad to Calcutta. In 1781 AD, all provincial councils were abolished and Presidents of provincial councils were re-designated as Collectors, who were vested with powers of Civil Judge and Executive Magistrate.

The modern district of Murshidabad came into existence in 1787 following certain jurisdictional interchanges with the Birbhum district though the units in the district were

finalised in 1879 AD. Since 1879 AD, the present set up of the district remained same along with the boundaries.

As per “3 June Plan” or “Mountbatten Plan”, after the partition of India in August 15, 1947, by mistake Murshidabad was supposed to come under the jurisdiction of East Pakistan. However after the declaration of Radcliff award the district became a part of West Bengal. It is remarkable to note that for 3 days Murshidabad unofficially remained a part of East Pakistan although it was officially a part of West Bengal.

Administrative set up of the district :

(i) Region of the state where district is located :

Murshidabad is situated on the Eastern peripheral plains of the State of West Bengal and it is the Northern-most district of Presidency Division. It forms the Eastern international boundary of State bordering Bangladesh (erstwhile East Pakistan) from 1947 when India became independent. River Padma creates the Northern and Eastern boundary, separating the district from the district Maldah to the North and Rajshahi Division of Bangladesh to the East. Districts Burdwan and Nadia are in the Southern side and Birbhum and the Pakur (Jharkhand) are on the Western side of the District.

Murshidabad is in the middle of West Bengal lying between 24°50'20"N latitude and 23°43'30"N latitude and 88°46'00"E longitude and 87°49'17"E longitude. It has a total area of 5324 sq. km.

(ii) Total number of C.D. Blocks or the next Administrative units after district and changes therein including jurisdictional changes during 2001-2011 :

The district has 5 Sub-divisions, viz. Behrampore Sadar, Jangipur, Lalbag, Kandi & Domkal. There are 26 Community Development (C.D.) Blocks, 7 Municipalities and in the district. Behrampore Sadar Sub-division has got 5 C.D. Blocks namely, Beldanga-I, Beldanga-II, Behrampore, Hariharpara and Nawda with 2 Municipalities viz. Behrampore (M) and Beldanga (M). Jangipur Sub-division has got 7 C.D. Blocks namely, Farakka, Samsanganj, Suti-I, Suti-II, Raghunathganj-I, Raghunathganj-II and Sagardighi with 2 Municipalities viz. Jangipur (M) and Dhulian (M). Lalbag Sub-division has got 5 C.D. Blocks namely Lalgola, Bhagawangola-I, Bhagawangola-II, Murshidabad-Jiaganj and Nabagram with 2 Municipalities viz. Murshidabad (M) and Jiaganj-Azimganj (M). Kandi Sub-division has got 5 C.D. Blocks namely Kandi, Khargram, Burwan, Bharatpur-I and Bharatpur-II and 1 Municipality namely Kandi (M). Domkal Sub-division has got 4 C.D. Blocks namely Domkal, Jalangi, Raninagar-I, Raninagar-II.

There are 26 Police Stations (P.S.) in the district. 6 P.S. are situated in Behrampore Sadar Sub-division viz. Behrampore, Daulatabad, Hariharpara, Nowda, Beldanga and Rejinagar. 5 P.S. are situated in Jangipur Sub-division viz. Raghunathganj, Farakka, Sagardighi, Suti and Samsanganj. 6 P.S. are situated in the Lalbag Sub-division viz. Murshidabad, Nabagram, Jiaganj, Bhagawangola, Ranitala and Lalgola. 5 P.S. are situated in Kandi Sub-division viz. Kandi, Khargram, Salar, Bharatpur and Burwan. 4 P.S. are situated in Domkal Sub-division viz. Domkal, Jalangi, Islampur and Raninagar.

There has been no major jurisdictional change in the district during 2001-2011.

(iii) Total number of Towns/Villages etc. :

As per Census of India, there are 72 urban units in Murshidabad district. There are 7 municipalities in the district viz. Dhulian, Jangipur, Jiaganj-Azimganj, Murshidabad, Kandi, Beldanga and Behrampore. The remaining are classified as Census Towns (previously called Non-Municipal Towns) numbering 65 and namely Farakka Barrage Township (CT), Srimantapur (P) (CT), Benia Gram (CT), Arjunpur (CT), Sibnagar (CT), Mamrejpur (CT), Paranpara (CT), Mahadeb Nagar (CT), Anup Nagar (CT), Jafrabad (CT),

Kankuria (CT), Uttar Mahammadpur (CT), Chachanda (CT), Dhusaripara (CT), Serpur (CT), Kohetpur (CT), Bhasaipaikar (CT), Jaykrishnapur (CT), Basudebpur (CT), Madna (CT), Ramakantapur (CT), Nayabahadurpur (CT), Fatellapur (CT), Jagtaj (CT), Debipur (CT), Aurangabad (CT), Mahendrapur (CT), Hafania (CT), Dafahat (CT), Paschim Punropara (CT), Ichhlampur (CT), Chakmeghoan (CT), Kakramari (CT), Khanpur (CT), Khidirpur (CT), Bhabki (CT), Ghorsala (CT), Srikantabati (CT), Charka (CT), Dafarpur (CT), Ramnagar (CT), Mirzapur (CT), Giria (CT), Mithipur (CT), Jot Kamal (CT), Osmanpur (CT), Sahajadpur (CT), Khodarampur (CT), Donalia (CT), Teghari (CT), Krishna Sali (CT), Bara Jumla (CT), Islampur (CT), Harharia Chak (CT), Goaljan (CT), Kasim Bazar (CT), Banjetia (CT), Sibdanga Badarpur (CT), Gopjan (CT), Gora Bazar (CT), Ajodhya Nagar (P) (CT), Chaltia (CT), Haridasmati (CT), Barua (P) (CT) and Salar (CT).

A total of 2166 villages are distributed in 26 C.D. Blocks of the district.

(iv) If the district is newly created, the area from which it has been carved out :

It is not a newly created district.

(v) Urban Local Bodies :

India has seen the formation of urban local bodies since the time of Indus Valley Civilization. The first Municipal Corporation was set up at erstwhile Madras (now Chennai) under a charter granted by James-II during the British rule in 1687. There are different types of urban local bodies, namely, Municipal Corporations, Municipal Councils, Municipalities, Notified Area Committees, Cantonment Boards etc. Except the Cantonment Boards all other types of municipal bodies are governed by the state municipal laws. Cantonment Boards are controlled by the Central Act called Cantonment Acts, 1924. A municipality is constituted with elected members of the inhabitants of a city or town and municipal corporations, and is created by the enactment of State Legislatures or of Parliament in case of Union Territories. The area which does not fulfill all the conditions laid down as necessary for the constitution of a municipality or it may also be created for newly developing towns or areas are known as Notified Area Committee. Except Notified Area, the councils of all these corporate bodies comprise of elected members of the public through adult franchise (citizen of 18 years and above) based on secret ballot. The notified area is governed by the state governments through a body nominated by it. Apart from overall planning, creation and maintenance of Civil Administration, the primary object of every urban local body is to provide certain civic amenities to the people.

As already stated there are 7 municipalities. Amongst them, 6 municipalities were established on a same date i.e. 1st April 1869. The remaining, i.e. Dhuliyan Municipality was established in 1909.

(vi) Civil Administration :

The civil Administration of the district is consisted of District Magistrate as the Principal Executive of the district along with 5 Sub-Divisional Officers being Sub-divisional heads of Behrampore Sadar, Jangipur, Lalbagh, Kandi and Domkal Sub Divisions. The C.D. Blocks are headed by the Block Development Officers under the control of the S.D.O.s. Under the Police Administration, Superintendent of Police is the head of the district under which 5 Sub-Divisional Police Officers with Inspector In-Charges or Officer-In-Charges for 26 Police Stations of the district are in function. From the Judicial point of view, District Judge is the head of the District Judiciary and Sub-Divisional Judicial Magistrates are the head at the Sub-Divisional levels.

Analytical Note

Analytical Note

Physical features :

(a) Location and Size :

The geographical location shows that the district is located in the middle of West Bengal lying between 23°43' North Latitude and 24°52' North Latitude and 87°49' East Longitude and 88°44' East Longitude. The district has a natural boundary created by the lower flow of river Ganga, which is bifurcated to Padma (Eastern course) and Bhagirathi-Hugli (Western course) near Dhulian at the Northern portion of the district. Immediately after bifurcation, the blossoming flow of Padma creates the Northern and Eastern boundaries of the district with district Malda to the North and Bangladesh to the East. The district has one of the largest international boundaries with Bangladesh compared to other districts of the State. Districts Bardhaman and Nadia lies to the Southern side of Murshidabad. State of Jharkhand (in the upper northern side) and district Birbhum are to the West of district Murshidabad. This district has a total area of 5324 sq. km. and it ranks 7th among all the districts of West Bengal in respect of land area. The international border with Bangladesh to the East covers a distance of 125.35 km. of which 42.35 km. is on land and the remaining area forms a riverine boundary (River Padma and her connected streams) forming the boundary of 10 C.D. Blocks.

(b) Physiography :

The intermediate tract situated in the Indian territory that lies between Bhagirathi and Padma rivers and the location from which the great deltaic plain originated can be called Murshidabad. The district is divided into two broad zones namely Radh and Bagri, which are situated on the Western and Eastern side of the river Bhagirathi respectively.

The Western tract or Radh is primarily a continuation of the sub-Vindhyan region composed of laterite clay. The altitude of land is slightly high and undulating, but is interspersed with numerous swamps along with beds of old river. The Radh zone derives the greatest elevation along the Western boundary of the district towards Birbhum, but there are also places situated within the Eastern limits where the clayey tracts are marked by banks which are 15 and 20 feet in height. The land situated in the extreme Western boundary slopes gently upwards towards the Birbhum district and the Rajmahal hills, which rise a few miles beyond the North-Western boundary of the district. Some hillocks are situated in this region, of which the most popular one is known as Dhuli Pahari. The soil of Radh area is mostly clay and lateritic clay type in character.

The Eastern tract or Bagri lies almost entirely between the Ganga-Bhagirathi basin and is characterized by the existence of inundation along with many swamps. The soil of Bagri area is mainly of alluvial type and is characterised by comparatively light texture, low organic carbon content and the soil reaction ranging between slightly acidic to neutral.

Topographically the district can be divided into 5 sub-micro regions viz.

(i) Nabagram Plain : The region is situated on the Western tract of the Bhagirathi river. As the Rajmahal hill slopes gently down in this region the plain lies at the bottom of its elevation. The Eastern slope of the region is characterised by the existence of numerous cliffs and bluffs. There exists a substantial amount of low lying area in the North up to the basin of the river Bhagirathi situated within Samserganj, Raghunathganj alongwith Suti-I and Suti-II C.D. Blocks.

(ii) Mayurakshi-Dwarka Plain : This region is situated in the South-Western corner of the district and exhibits the characteristic features of the Sub-Vindhyan region of Radh.

(iii) Ganga-Bhagirathi Basin : This basin is a long and narrow river valley which extends along the Ganga and Bhagirathi rivers. The Bhagirathi divides the region into almost two equal parts. The soil of this region is very much fertile and suitable for cultivation.

(iv) Jalangi -Bhagirathi Interfluve : This region is a low lying area having alluvial soil pattern with humid climate. It originates from the Bhagirathi plain in the West and culminates into the Bhairab river in the East while the river Jalangi is situated in the South-Western region.

(v) Raninagar Plain : This region is a low lying area of “Bagri Tract” and is characterized by the nature of inundation along with many swamps. This region lies in the North-Eastern portion of the district situated between the Bhairab and Jalangi river.

The district Murshidabad is situated at an average height of 19 metres above the mean sea level.

(c) Flora & Fauna :

Flora :

The flora of the district bears resemblance with those of the other deltaic districts of West Bengal. Only in Northernmost part of the district some plants which thrive well in drier regions can also be found. In the swampy areas numerous marshy species of plants are available. Bamboo plantations are found to be scattered all over the district. Similarly, mangos, jackfruit, *Segun*, *Sisoo* trees along with *Babla*, *Pitali*, *Tentul* etc. are also spread over the district. *Bot*, *Aswattha*, *Sal*, *Mahua*, *Khend* and *Palas* trees are also found in some parts of the district. *Kul* mainly for the purpose of lac cultivation can be found predominantly in the Jangipur Sub-division of the district. Mulberry cultivation is popular in the areas famous for sericulture activities namely in Berhampore, Islampur and Beldanga areas. The district boasts of its varieties of mango delicacies. Many varieties available are unique to the district and trace their origin to the days of the *Nawabs*. *Shadulla*, *Himsagar*, *Ranipasand* (favorite to the queen), *Begumpasand* (favorite to the Begum), *Sharanga*, *Mulayamjam*, *Kohitur* (the king of mangoes) are among the varieties cherished by the mango connoisseurs.

Fauna :

In the district wild animals of bigger type do not exist now. Monkeys, Jackals, Snipes, wild Duck, Pigeons, Teals, Geese etc. are found in the district. Among the Ducks, Pintail, Pochard and Brahminy are very common. Snakes like Cobra, *Darrash*, *Karait* etc. are found to be in existence all over the district and they mostly appear in more numbers at the aftermath of floods. The black-faced monkey is however found in abundance. The water bodies attract many water birds like the dabchick / little grebe, cormorants of different types, Indian shag, darter, ibis, herons, egrets, storks, teals along with various varieties of ducks. Kites, pheasants, fowls & partridges, owls, vultures, pigeons, doves, woodpeckers, cuckoos, swifts, larks, ioras (*Fotik Jal*), orioles and shrikes are also visible in the district. Among the household birds commonly visible are drongoes (*Fingey*), mynas, babblers, pigeons, doves, and crows. Of the smaller birds the tailorbird, wagtails, sunbirds and weaverbirds are common. The area attracts the bird-lovers.

(d) Drainage :

The river system of district Murshidabad primarily consists of Ganga and the course of its distributaries of which the most important are the Bhagirathi, Jalangi and Bhairab. Due typical geographical characteristics, most of the rivers of district Murshidabad being connected to the mighty flow of Ganga are snow-fed as well as rain-fed. These rivers which formerly had an active current are now merely spill channels of the great river, which during the Monsoons have the potential to carry flood water, but for the remaining part of the year there exists a very sluggish current. The streams are incapable of carrying large quantity of silt which they receive during the upper course and

as a result this leads to shoal formation and thereby hampering navigation. The rivers situated in the East of the district are filled upto a certain extent during the dry season because of downward flow from the river Ganga. However, subsequent to the erection of Farakka Barrage at the Northern part of the district, there has been considerable shift in the river paths during last few decades. Added with the heavy rainfall during the Monsoons, flush floods and destruction of habitation and agriculture owing to the shift of the river streams have become common phenomena.

Rivers Ganga, Padma and Bhagirathi : Ganga or Padma first touches the district of Murshidabad at the extreme Northern point and then flows in the South-East direction thereby forming the Eastern boundary with Bangladesh. The tributaries of Ganga or Padma are Bhagirathi, Jalangi and Bhairab along with an estuary of Mahananda located at Lalgola. Every year the Ganga is found to be creating and cutting away land along its course by a constant alteration of alluvium and diluvium. Large islands are continuously forming in the channel and some of them consist of several kilometres in length.

The river Bhagirathi is bifurcated from the Ganga at Nurpur which is about 25 kilometres away from Farakka and then flows South-wards after running parallel to Ganga for about 2 kilometres. Near Jangipur it receives from the united water of the Bansloi and Pagla rivers from the West, and near Saktipur, the Chora Dekra, a part of Dwarka river, flows into it also from the West. It is a full-fledged river for about four months of the year but for the remaining eight months, it resembles an attenuated stream wandering through a wide expanse of sand. During the rainy season fresh spill from the Ganga flows through the Bhagirathi, but their confluence is obliterated by the large deposits of silt accompanied with the spill from the Ganga. The river Bhagirathi divides the district into two almost equal portions; Eastern part 'Bagri' and the Western part 'Radh'. On the Eastern bank towns namely Jangipur, Jiaganj, Berhampore, Beldanga etc. are situated. Bhagirathi river leaves the district at the Northern portion of Plassey situated in the Nadia district. The larger discourse of Ganga taking the name Padma enters Bangladesh after creating the Eastern boundary of the district as well as the international boundary of India with Bangladesh.

Rivers Jalangi, Sialmari and Bhairab : The Jalangi river originates from the Ganga and flows along West of the Hangordaobah and later flows East-wards close to the international boundary of Bangladesh. Then it flows South-wards along the boundary of the districts Nadia with Murshidabad. The river Sialmari which is another branch of Padma meets Jalangi and results in frequent floods during Monsoons. Shortly after this, the river Bhairab, meets Jalangi river and loses its identity thereafter. This combined stream after traversing a zigzag course for some 20 miles along the boundary of Nadia and Murshidabad districts ultimately proceeds South-ward across Nadia district.

The Bhairab is an old river and only a section of its earlier flows can be traced as of now. During the rainy season it receives water from Padma also. Bhairab originates from Ganga in Lalgola and after a short journey across this district meets Jalangi in the North of Nadia district and thereafter loses its separate identity.

River Bansloi : The Bansloi is another tributary of Bhagirathi. It enters the district from Birbhum near the village Husainpur and flows Eastwards and thereafter falls into the Bhagirathi at the North of Jangipur.

Rivers Dwaraka and Babla : The Dwaraka and Babla are two streams entering the district from the Birbhum district near Morgram and flows East-ward and then in the South-East direction forming the Eastern boundary of Kandi Sub-division and thereafter leaving the district at Raghupur. They are joined on the right bank by the Mayurakshi and the Kuiya respectively which also flow down from Birbhum district. Though moderate in size, these rivers have many names along with a number of tributaries and estuaries. The numerous backwaters and side channels connect them with the river Bhagirathi.

Rivers Brahmani, Mayurakshi and Kuiya : The Brahmani, Mayurakshi and Kuiya rivers originate from the hills of Birbhum district and thereafter flow in the Westward direction and ultimately merge with the river Dwaraka. These rivers meet at the Hizal Beel located at the Kandi Sub-division. Mayurakshi and Kuiya receives rivers Dwaraka and Babla. These rivers are originated from hill streams consisting of beds of pebbles and yellow clay and their depths have been reduced to a substantial extent owing to silt deposition inside district Murshidabad.

Main water features such as tank, lake reservoir etc.

Many *beels* (large size lakes, also spelt as *bil*) and tanks are located in the district. In the North, there lies an area of about 389 square kilometres consisting of a strip of low-lying plain land, which becomes a vast lake in the rains with village sites looking like islands. In the South, there is a plain of 129 sq. km. at the confluence of the Mayurakshi and the Dwaraka rivers, known as '*Hizal Beel*'. In the South-Eastern corner of the district, covering about 129 sq. km. in area there exists a vast swampy tract of dark clay. It receives the drainage of the swampy rivers located in some parts of the district and is popularly known as *Kalantar Beel*. There are many *beels* along the Eastern tract also. The *Damus Beel* connected with the river Bhagirathi is famous for producing a large variety of fishes.

A feeder canal, 26.5 kilometres long, takes off the upstream of the Farakka Barrage on the right bank and fall into the Bhagirathi downstream of the Jangipur Barrage. This man made Farakka Barrage Project was taken up in the year 1960 with the objective of preserving and maintaining the Kolkata port and navigability of the Bhagirathi-Hooghly river.

(e) Climate :

The climate of the district is characterized by an oppressive hot summer and high humidity almost throughout the year and a fairly even rainfall because of South-West Monsoon. The rainfall during the South-West monsoon season - June to September constitutes about 74.0 per cent of the annual rainfall. July and August are the rainiest months. The average annual rainfall in the district is 1,328 mm. Temperature along with other meteorological conditions of the district are more or less uniform. January is the coldest month with the mean daily maximum and minimum temperature at 23.8 ° Celsius and 11.9° Celsius respectively. The highest temperature recorded at Berhampore was 46.1° Celsius on 25th May, 1961, and the lowest minimum was 3.9° Celsius on 16th January, 1933. The following Table shows the maximum and minimum temperatures of the district in degree Celsius during the past ten years :

<u>Year</u>	<u>Maximum Temperature</u>	<u>Minimum Temperature</u>	(In Degree Celsius)
2002	41 ^o	9 ^o	
2003	43 ^o	7 ^o	
2004	43 ^o	9 ^o	
2005	44 ^o	11 ^o	
2006	40 ^o	8 ^o	
2007	41 ^o	8 ^o	
2008	40 ^o	10 ^o	
2009	42 ^o	9 ^o	
2010	43 ^o	8 ^o	
2011	38 ^o	5 ^o	

(Source : District Statistical Hand Book, Murshidabad, 2010-11)

The district receives a mean annual rainfall varying from 989 mm. to 1,722 mm. Nor-Wester (locally known as *Kalbaisakhi*) occasionally occur during March-April. The following Table shows the monthly rainfall data for the district between the years 2007 to 2011.

Monthly Rainfall in Murshidabad district

(In Milimetre)

Month	Normal	Actual				
	2011	2007	2008	2009	2010	2011
January	8	---	22	---	---	4
February	11	44	2	10	2	1
March	24	44	9	21	---	26
April	39	21	32	---	18	82
May	107	108	70	182	127	122
June	239	296	266	79	232	398
July	290	518	351	199	157	238
August	236	232	240	297	128	406
September	255	373	222	296	186	219
October	128	85	56	96	101	30
November	3	1	---	---	2	--
December	4	---	---	---	36	---
Total :	1344	1722	1270	1180	989	1526

(Source : District Statistical Hand Book, Murshidabad, 2010-11)

(f) Natural Economic Resources :

(i) Forestry : There is very little impact of forestry on the overall economy of the district. Forests cover an area of only 770 hectares which constitutes about 0.14 per cent of the total geographical area of the district. Plum and Babla trees are visible extensively in the district. Timber and fuel are the chief forest products of commercial importance. During the year 2010-2011 the district earned a revenue of Rs. 2,46,53,856/- from forest produce and had incurred an expenditure of Rs. 19,17,204/- as shown in the Table below :

Forest Area, Forest Produce and Revenue & Expenditure on Forests of Murshidabad district

Item	Unit	2006-07	2007-08	2008-09	2009-10	2010-11
(1)	(2)	(3)	(4)	(5)	(6)	(7)
Area by Class of forest :						
Reserved forest	hectare	90.110	90.110	90.110	90.110	90.110
Protected forest	"	561.150	561.150	561.150	561.150	561.150
Unclassed state forest	"	118.800	118.800	118.800	118.800	118.800
Khas forest	"	---	---	---	---	---
Vested waste land	"	---	---	---	---	---
Forest owned by corporate bodies	"	---	---	---	---	---
Forest owned by private individuals	"	---	---	---	---	---
Forest owned by civil authorities	"	---	---	---	---	---
Total :		770.060	770.060	770.060	770.060	770.060
Forest Produce :						
Timber	thousand cu. metre	330.65	498.28	188.47	73.0633	1474.65
Fuel	"	320.29	247.32	5.00	1.50	1.60
Pole	Number	315	2011	403	154	8810
Revenue & Expenditure :						
Revenue	Rs. in thousands	3012	4325	3007	1478	24653.856
Expenditure	"	10456	1527	1416	3027	1917.204

(Source : District Statistical Hand Book, Murshidabad, 2010-11)

(ii) Minerals & Mining : There is no mineral of any economic importance. The traps form a useful source for ballast and road metal. The silts and clays may find use in the manufacture of bricks and tiles.

(iii) Soil & Cropping Pattern : The Bhagirathi river divides the district into two almost equal portions; Eastern part Bagri and the Western part Radh. These two divisions except the South-Eastern portion are in sharp contrast so far as soil is concerned. The right portion is an alluvial tract formed by inundation. The soil is very fertile for growing *aus*, paddy, jute and *rabi* crops. In the South Eastern portion of the district lies the Kalantar tract. It is a low lying area. The surface soil is stiff dark clay and supports mainly cultivation of *aman* paddy, which depends on flood for successful cultivation. The left flank of Bhagirathi is a lateritic tract intersected by numerous *bils* and old beds of rivers.

The soil is hard clay. It is very suitable for growing good *aman* rice and sugarcane. Mulberry grows well and hence sericulture is developed well.

Several types of soil are found in the district of Murshidabad. *Mathal* or *methal* is clayey soil and dark in colour but *Bagha Methal* is brown and *Ranga Methal* is reddish in colour. Loamy soils are known as *do-ansh* soil which are very much fertile and can produce good crops while sandy loam or *metebali* and higher sand contained *domabali* are not good for cultivation.

The line of low-lying area in the North upto the basin of the river Bhagirathi in the Nabagram Plain is very fertile and suitable for growing of paddy, wheat and gram etc. The Mayurakshi-Dwarka Plain is also very fertile and more suited for winter paddy crop. The climate here is drier than the Eastern tract and apart from paddy, wheat; gram, sugarcane, pulses and mustard are also cultivated in this region. Ganga-Bhagirathi Basin is actually a long and narrow strip of river-valley area and more suitable for cultivation of paddy, jute and other *rabi* crops. Paddy is the main crop of this region. Paddy is the principal crop of Jalangi-Bhagirathi interfluvium also. Besides, potato, pulses and oilseeds are grown abundantly. Soil of Raninagar Plain is alluvial and fertile and very much suitable for cultivation of paddy, jute and other *rabi* crops. The principal agricultural crops of the district are Rice – 861.7 (thousand tonnes) under 304.2 thousand hectares of land, Wheat 286.4 (thousand tonnes) in 96.4 hectares, Pulses – 45.7 (thousand tonnes) in 50.7 thousand hectares, Oilseeds – 112.5 (thousand tonnes) in 106.7 thousand hectares, potato – 368 (thousand tonnes) in 12.2 thousand hectares, jute – 2343.3 thousand bales (1 Bale =180 kg.) in 157.7 hectares of land along with sugarcane-399.3 thousand tonnes) in 5.5 thousand hectares of land during the year 2010-2011 as shown in the Tables below

Area under Principal Crops in Murshidabad district

Crops	(in thousand hectares)				
	2006-07	2007-08	2008-09	2009-10	2010-11
Food Grains :					
Rice	395.1	398.4	399.5	373.1	304.2
Aus	32.6	32.7	32.3	16.6	11.9
Aman	225.2	223.8	231.5	225.2	170.7
Boro	137.3	141.9	135.7	131.3	121.6
Wheat	125.5	122.6	101.8	100.1	96.4
Barley	0.9	0.6	0.9	0.3	0.3
Maize	7.5	4.2	4.0	3.8	3.6
Other Cereals	1.3	1.6	1.1	1.5	---
Total Cereals :	530.3	527.4	507.3	478.8	404.5
Gram	8.1	6.3	3.3	4.4	4.4
Tur	0.3	0.4	0.1	0.2	0.1
Other Pulses	43.6	44.8	33.6	33.2	46.2
Total Pulses :	52.0	51.5	37.0	37.8	50.7
Total Food Grains :	582.3	578.9	544.3	516.6	455.2
Oil Seeds :					
Rapeseed & Mustard	77.4	79.4	83.6	83.2	88.7
Linseed	0.1	0.7	0.2	#	#
Other Oil seeds	14.9	13.6	18.1	16.0	18.0
Total Oil seeds :	92.4	93.7	101.9	99.2	106.7
Fibres* :					
Jute	135.0	153.2	147.2	172.0	157.7
Mesta	0.6	0.2	0.1	0.2	0.1
Other Fibres	---	---	---	---	---
Total Fibres	135.6	153.4	147.3	172.2	157.8
Miscellaneous Crops :					
Sugarcane	5.1	6.1	7.0	5.3	5.5
Potato	10.7	14.7	12.2	11.9	12.2
Tobacco	---	---	---	---	---
Tea	---	---	---	---	---
Chillies (dry)	4.5	4.5	4.1	4.2	4.2
Ginger	0.2	0.2	0.3	0.3	0.3
Total Miscellaneous Crops :	20.5	25.5	23.6	21.7	22.2

Less than 50 tonnes

* In 1000 bales of 180 kg. each

(Source : District Statistical Hand Book, Murshidabad, 2010-11)

(iv) Land & Land-use Pattern : Murshidabad is predominantly an agricultural district. The land is fertile for agricultural production. In fact, varieties of crops are grown in the district. Out of the total land area of the district, 770 hectares of land was under forest; 330 hectares under current fallow; 240 hectares under other than current fallow and 395,960 hectares of land were under net-cropped area in 2010-2011 as shown in the Table below.

Classification of Land Utilization Statistics of Murshidabad district

(In Thousand Hectares)

Year	Reporting Area	Forest Area	Area under Non-agri-cultural use	Barren & unculturable land	Permanent pastures & other grazing land	Land under misc. tree groves not included in Net area sown	Culturable waste land	Fallow land other than current fallow	Current fallow	Net area sown
2006-07	532.49	0.77	125.31	1.90	0.14	0.73	0.86	0.09	0.39	402.30
2007-08	532.50	0.77	127.84	2.00	0.01	1.95	0.82	0.01	0.33	398.77
2008-09	532.50	0.77	128.16	2.00	0.01	1.08	0.53	0.01	0.38	399.56
2009-10	532.50	0.77	129.41	1.96	0.01	1.19	1.02	0.16	0.51	397.47
2010-11	532.50	0.77	130.76	1.98	0.01	1.08	1.37	0.24	0.33	395.96

(Source : District Statistical Hand Book, Murshidabad, 2010-11)

(v) Tenancy : The State Government serves as the owner of all estate land after the enactment of West Bengal Estate Acquisition Act, 1948. However, in the case of agricultural land, the tenancy pattern is purely contractual with the owner. After the land reform measures undertaken by the State Government, intermediary system of tenancy does not exist in the district. In terms of operational land holding, more than 80 per cent falls under the marginal category (size of holding below 1.0 hectare) in the district. Small operational holdings (size of holding 1.0 to less than 2.0 hectares) constitute about 14 per cent of the total operational holdings while small medium, medium and large operational holdings (size of holding commencing from 2.0 hectares onwards) together constitute less than 5 per cent of the total operational holdings in the district as shown in the Table below :

Distribution of Operational Holdings Over Size-Classes in Murshidabad district

(Area in Hectares)

Year	S I Z E - C L A S S												Average size of Holdings (hect.)
	Marginal		Small		Semi-medium		Medium		Large		Total		
	No. of Holdings	Area of Holdings	No. of Holdings	Area of Holdings	No. of Holdings	Area of Holdings	No. of Holdings	Area of Holdings	No. of Holdings	Area of Holdings	No. of Holdings	Area of Holdings	
(1)	(2)	(3)	(4)	(5)	(6)	(7)	(8)	(9)	(10)	(11)	(12)	(13)	(14)
2000-01	460025	212183	97910	144139	25556	67032	3310	15575	15	158	586816	439087	0.75
2005-06	473388	213695	94306	146560	25126	68355	2100	10252	5	50	594925	438912	0.74

Note : Marginal = Below 1.0 hectare
 Small = 1.0 hectare and above but less than 2.0 hectares
 Semi-medium = 2.0 hectares and above but less than 4.0 hectares
 Medium = 4.0 hectares and above but less than 10.0 hectares
 Large = 10.0 hectares and above. It includes mostly institutional holdings

(Source : District Statistical Hand Book, Murshidabad, 2010-11)

In the year 2011, 18951.00 hectares of land was distributed to 1,70,910 beneficiaries out of which 34,685 belong to the Scheduled Castes and 9,503 belong to the Scheduled Tribes category as shown in the Table below :

Area of Vested Agricultural Land Distributed and Number of Beneficiaries in Murshidabad district

Up to	Area of land distributed (hectare)	Number of beneficiaries			Total
		Scheduled Castes	Scheduled Tribes	Others	
30-11-2007	18497.00	32780	8753	118596	160129
30-11-2008	18660.00	33116	8888	119184	161188
30-11-2009	18687.00	33153	8894	119271	161318
30-11-2010	18826.00	33617	8906	122797	165320
30-11-2011	18951.00	34685	9503	126722	170910

(Source : District Statistical Hand Book, Murshidabad, 2010-11)

(vi) Agriculture : The economy of Murshidabad district is primarily based on agriculture. Cultivation constitutes the main source of livelihood for the people in the district. The status of Agricultural produce of the district is produce from 2006-07 to 2010-11 is depicted in the following Tables:

Production of Principal Crops of Murshidabad district

(In Thousand Tonnes)

Crops	2006-07	2007-08	2008-09	2009-10	2010-11
Food Grains :					
1. Rice	1030.6	1142.4	1123.7	1040.4	861.7
Aus	62.2	65.1	73.6	35.2	23.4
Aman	492.8	576.4	633.1	593.9	439.3
Boro	475.6	500.9	417.0	411.3	399.0
2. Wheat	270.3	313.4	258.3	284.6	286.4
3. Barley	0.4	0.5	1.0	0.5	0.4
4. Maize	34.4	19.5	17.9	18.1	16.9
5. Other Cereals	0.7	0.7	0.5	0.6	---
Total Cereals	1336.4	1476.5	1401.4	1344.2	1165.4
6. Gram	5.5	5.1	3.6	4.9	4.4
7. Tur	0.1	0.4	0.2	0.2	0.2
8. Other Pulses	30.5	36.2	25.2	31.8	41.1
Total Pulses	36.1	41.7	29.0	36.9	45.7
Total Food Grains	1372.5	1518.2	1430.4	1381.1	1211.1
Oil Seeds :					
1. Rapeseed & Mustard	71.3	76.6	65.3	111.0	97.7
2. Linseed	\$	0.1	\$	\$	\$
3. Other Oil seeds	14.9	13.6	16.7	17.1	14.8
Total Oil seeds	86.2	90.3	82.0	128.1	112.5
Fibers : *					
1. Jute	1972.0	1981.9	1785.9	2589.6	2343.3
2. Mesta	4.1	1.5	0.8	2.3	1.0
Total Fibers	1976.1	1983.4	1786.7	2591.9	2344.3
Miscellaneous crops :					
1. Sugarcane	340.9	621.2	550.0	335.1	399.3
2. Potato	106.7	269.9	120.0	370.7	368.0
3. Chillies (dry)	6.8	7.1	6.9	7.3	7.3
4. Ginger	0.4	0.6	0.5	0.5	0.6
Total Miscellaneous crops	454.8	898.8	677.4	713.6	775.2

* In 1,000 bales of 180 kg. Each \$ Less than 50 tonnes

(Source : District Statistical Hand Book, Murshidabad, 2010-11)

Production of Fruits and Vegetables in district Murshidabad

(In Thousand tonnes)

Name of Fruits / Vegetables	Production				
	2006-07	2007-08	2008-09	2009-10	2010-11
A. Fruits :					
Mango	128.00	138.32	120.00	120.00	135.00
Banana	39.30	44.69	46.70	53.52	57.52
Pineapple	3.92	0.92	0.95	0.40	0.40
Papaya	18.41	17.23	18.23	27.35	27.54
Guava	6.75	6.79	6.99	7.89	7.90
Jackfruit	16.68	23.40	20.40	20.40	20.40
Litchi	28.59	28.76	31.25	31.06	33.26
Other Citrus	2.84	2.70	2.75	3.06	3.06
Sapota	3.19	1.32	1.00	1.02	1.02
Others	2.78	2.79	2.89	3.40	3.43
Total	250.46	266.92	251.16	268.10	289.53
B. Vegetables :					
Tomato	55.25	58.82	69.67	70.89	71.81
Cabbage	332.50	360.33	332.83	307.00	311.30
Cauliflower	275.25	278.92	350.00	289.28	293.10
Peas	6.30	6.26	6.06	6.89	7.10

Brinjal	252.00	284.02	282.56	296.83	259.73
Onion	15.90	26.05	34.00	28.91	29.71
Cucurbits	100.00	131.23	129.06	131.49	135.90
Ladies Finger	40.29	45.80	49.65	47.99	49.33
Radish	20.93	38.71	48.50	49.81	18.75
Others	92.05	91.80	98.20	159.20	240.88
Total	1190.47	1321.94	1400.53	1388.29	1417.61

(Source : District Statistical Hand Book, Murshidabad, 2010-11)

It can be observed from the above Tables that among three varieties of rice, Aman rice is produced in highest quantity. Jute is another very important produce of the district. Among vegetables potato is the highest produced variety. Sugarcane, Cabbage, Cauliflower and Brinjal are produced in considerable quantity throughout the district. For the improvement and development of the agricultural sector, 12 warehouses and 15 cold storages (capacity-99499 metric tons) are found in the district of Murshidabad in the year 2010-2011 as shown in the Table below :

Warehousing and Cold Storage Facilities available to Cultivators in Murshidabad district

Year	Warehouses		Cold Storages	
	No.	Capacity (MT)	No.	Capacity (MT)
2006-07	9	80000	9	54300
2007-08	9	80000	9	54300
2008-09	6	31800	13	84890
2009-10	6	31800	13	84890
2010-11	12	---	15	99499

(Source : District Statistical Hand Book, Murshidabad, 2010-11)

(vii) Irrigation : The total cultivable land in the district amounts to 3,95,960 hectares. With the provision of good irrigation facilities, multiple crop cultivation has become feasible in certain areas of the district. In the district, the total irrigated area in the year 2010-2011 amounted to 1, 90,430 hectares. The main sources of irrigation in the district are Government canals, deep and shallow tube wells along with river lift irrigation as shown in the Table below :

Area Irrigated by different sources of Murshidabad district

(In Thousand Hectares)

Year	Area irrigated by									Total
	Govt. Canal	Tank	HDTW	MDTW	LDTW	STW	RLI	ODW	Others	
2006-07	32.89	7.84	10.46	0.29	0.47	0.53	10.57	---	141.43	204.48
2007-08	44.66	15.99	9.18	0.98	0.35	0.52	13.17	---	129.67	214.52
2008-09	44.57	17.75	11.25	0.68	0.39	0.60	10.19	---	123.00	208.43
2009-10	38.56	17.23	7.79	0.89	0.37	0.58	9.66	---	122.01	197.09
2010-11	9.17*	19.37	8.50	1.10	0.55	0.79	10.63	---	140.32	190.43

* Irrigation suffered due to severe drought situation

(Source : District Statistical Hand Book, Murshidabad, 2010-11)

HDTW = High Capacity Deep Tubewell

MDTW = Middle Capacity Deep Tubewell

LDTW = Low Capacity Deep Tubewell

STW = Shallow Tubewell

RLI = River Lift Irrigation

ODW = Open Dug Well

(viii) Animal Husbandry : There exists a total 13,31,152 cattle, 75,277 buffaloes, 1,17,691 sheep, 19,97,149 goats, 22,656 pigs, 1,415 horses and ponies and 1,13,378 under the category of others in Murshidabad district as per the Livestock Census Report of 2007, West Bengal as shown in the Table below :

Live-stock and Poultry of Murshidabad district

(In Number)

Category	1989	1994	1997	2003	2007
1 Cattle :					
Cows	287449	312347	321361	444684	459458
Bulls and Bullocks	285049	295783	304558	196812	200256
Young Stock	332963	380242	391261	608867	671438
Total Cattles :	905461	988372	1017180	1250363	1331152
2 Buffaloes :					
Cows	15197	23709	24008	21183	16721
Bulls and Bullocks	60529	58056	58789	56647	58556
Young Stock	11638	18587	18822	25311	---
Total Buffaloes :	87364	100352	101619	103141	75277

3	Sheep	126117	124604	124665	118290	117691
4	Goats	1164051	1265631	1402929	1414791	1997149
5	Horses and ponies	4550	3433	3459	3096	1415
6	Pigs	19559	24611	26540	21894	22656
7	Other Live-stock	---	---	---	112735	113378
Total Live-Stocks :		2307102	2507003	2676392	3024310	3658718
8	Poultry :					
	Fowls	2118699	3057018	3374430	4014901	3954187
	Ducks	686283	1174839	1332482	1451188	1204621
	Others	65562	3935	2027	4924	9001
Total Poultry :		2870544	4235792	4708939	5471013	5167809

(Source : District Statistical Hand Book, Murshidabad, 2010-11)

(ix) Fishery : There are many rivers, *bils* and tanks spread over the district. So, a rich variety of fishes are found all over the district namely *Ruhi, Katla, Mrigel, Ilis, Kalibose, Khaira, Chital, Koi, Singhi, Magur, Shole, Puntti, Boal, Bata, Galda Chingri* etc. Large catches of *Ilish* or *Hilsa* are reportedly made in the Padma or Ganga during rainy season. These catches are also reported in the Bhagirathi and in the Khayra *bil* when flooded by Bhagirathi. These are exported in large quantities outside the district. The following Table shows the particulars of Fisheries in the C.D. Blocks of Murshidabad district for the year 2010-11 :

Particulars of Fisheries in the C.D. Blocks of Murshidabad district for the year 2010-11

Sl. No.	Name Of the C.D. Block	No. of Govt. Schemes operated	Expenditure ('000Rs.)	Assistance to needy fishermen ('000Rs.)	Net area available for pisciculture (hect.)	Net area under effective pisciculture (hect.)	No. of persons engaged in the profession	Approx. annual production (qtl.)
1	Behrampore	6	361.60	361.60	2110.07	1860.90	1908	105
2	Beldanga-I	5	901.15	901.15	2656.50	868.10	372	55
3	Beldanga-II	3	474.65	474.65	1300.00	1170.90	1337	111
4	Nowda	3	651.45	651.45	1342.36	322.40	261	48
5	Hariharpara	3	485.00	485.00	1321.99	1259.20	940	201
6	Kandi	3	688.55	688.55	1800.12	1334.10	1034	501
7	Khargram	5	931.55	931.55	2921.64	2410.00	1152	520
8	Burwan	2	156.45	156.45	2415.85	2142.20	1208	591
9	Bharatpur-I	2	132.45	132.45	1596.45	1430.80	970	300
10	Bharatpur-II	3	459.00	459.00	1644.65	1325.80	852	280
11	Farakka	3	209.00	209.00	1582.03	1342.30	970	320
12	Samsanganj	2	176.00	176.00	1536.28	675.15	453	61
13	Suti-I	3	249.05	249.05	1040.65	927.25	718	280
14	Suti-II	2	159.00	159.00	1510.40	750.60	553	110
15	Raghunathganj-I	2	135.00	135.00	1686.31	933.90	735	200
16	Raghunathganj-II	2	173.70	173.70	1629.62	1379.65	890	306
17	Sagardighi	3	386.40	386.40	2230.95	783.18	432	70
18	Lalgola	2	189.00	189.00	3647.71	3104.45	1522	780
19	Bhagwangola-I	2	121.00	121.00	925.48	801.15	360	96
20	Bhagwangola-II	3	485.20	485.20	962.73	912.55	735	330
21	Msd-Jiaganj	4	683.70	683.70	1788.05	1322.40	860	301
22	Nabagram	3	413.95	413.95	1638.31	224.15	160	71
23	Domkal	4	545.00	545.00	966.05	773.20	543	92
24	Jalangi	4	696.45	696.45	1254.11	1158.02	1006	430
25	Raninagar-I	2	135.00	135.00	357.35	265.22	132	60
26	Raninagar-II	2	127.20	127.20	4640.91	665.21	453	150

(Source : District Statistical Hand Book, Murshidabad, 2010-11)

(x) Industry : The majority of the population predominantly depends upon the agricultural sector for their subsistence while only a small proportion is engaged in the industrial sector also. The number of small industrial units in Murshidabad district was 2438 with an employment of 44,647 in the year 2010-11 as per the data available in the District Statistical Hand Book, West Bengal for the corresponding period as shown in the Table below:

**Number of Small Scale Industrial Units with corresponding employment in
Murshidabad district**

Year	Unit		Employment	
	During the year	Upto the year	During the year	Upto the year
April to September 2006	368	21827	2356	103579
October 2006 to March 2007	384	384	3747	3747
2007-08	831	1215	9025	12772
2008-09	599	1814	4483	17255
2009-10	320	2134	4072	21327
2010-11	304	2438	23320	44647

Note : After the introduction of the Micro, Small and Medium Enterprises Development Act in October, 2006 the registration system has been abolished. (Source : District Statistical Hand Book, Murshidabad, 2010-11)

Silk, Jute, Brass & Bell metal industries are the important industries of the district. Silk industry in the district is very famous since Middle Ages and attracted the East India Company thereafter. Silk production of the district is still very important and holds a special position in the economy at the State level. There are three distinct categories in this industry, namely **(i)** Mulberry cultivation and silkworm rearing **(ii)** Peeling of raw silk **(iii)** Weaving of silk fabrics.

Jute is the other important cash crop in the district. Because of availability of huge jute sticks in the district some jute stick industries are also in place.

“Beedi” manufacturing industries have flourished in the Jangipur Sub-division especially in Suti-I, Suti-II and Samserganj C.D. Blocks. Thousands of families in these areas are engaged in this industry which constitutes their occupation.

Ivory carving is an important cottage industry from the era of the *Nawab*. The main areas where this industry has flourished are Khagra and Jiaganj.

Bell metal and Brass utensils are manufactured in large quantities at Khagra, Berhampore, Kandi and Jangipur.

(xi) Trade and Commerce : Silk, Brass and Bell metal products are exported to different parts of the country and also outside the country. Jute is another important item which is also exported in different areas and beyond the jurisdiction of the State. Wheat and Paddy are two main cereals usually imported as per requirement.

(xii) Transport : The Ajimganj-Nalhati railway line is the oldest line in the district. Sealdah-Lalgola Section is located on the Western side of the river Ganga while the Katwa-Ajimganj Section is located on the Eastern side of the river. The National Highway No-34 passes through the district along with a number of State Highways. The Farakka Bridge in the district serves as vital link in both rail and road communication. The district is well managed through its extensive road & rail connections with all the important places of the State. There are communication systems in the public and private sectors, connecting different parts of the district and the State as a whole. As per data available in the District Statistical Hand Book, West Bengal, as on, 31st March, 2011 there were 6,768 Goods Vehicles, 5,924 Motor Cars and Jeeps, 1, 75,134 Motor Cycles and Scooters, 814 Taxis and Contract Carriages, 248 Auto Rickshaws, 1,216 Mini Buses, 854 Stage Carriages, 9,130 Tractors and Trailers and 1,209 other vehicles in the district as per data of RTA, Murshidabad & Home (Transport) Dept., Government of West Bengal.

The details of road length with its maintenance authority and registered motor vehicles of the district are presented hereunder in two different tables which will give an all-round picture about the district’s transport system.

Length of Roads Maintained by P.W.D., Zilla Parishad, Gram Panchayat & Panchayat Samity and Prime Minister’s Gram Sadak Yojana in Murshidabad district

(In Kilometres)

Year	P.W.D.			Zilla Parishad			Gram Panchayat & Panchayat Samity			Prime Minister’s Gramin Sarak Yojana		
	Surfaced	Un-surfaced	Total	Surfaced	Un-surfaced	Total	Surfaced	Un-surfaced	Total	Surfaced	Un-surfaced	Total
2006-07	1220.00	13.00	1233.00	688.29	1490.19	2178.48	1924.20	3035.50	4959.70	228.19	---	228.19
2007-08	1227.00	12.00	1239.00	705.33	1473.15	2178.48	2191.50	3092.30	5283.80	340.20	---	340.20
2008-09	1230.00	13.00	1243.00	748.81	1429.67	2178.48	2572.50	3233.20	5805.70	524.27	---	524.27
2009-10	1234.00	15.00	1249.00	795.86	1382.62	2178.48	2651.30	3277.90	5929.20	800.28	---	800.28
2010-11	1236.00	16.00	1252.00	851.84	1326.64	2178.48	2731.10	3404.60	6135.70	999.89	---	999.89

(Source : District Statistical Hand Book, Murshidabad, 2010-11)

Number of Registered Motor Vehicles in Murshidabad district

Year (as on 31st March)	Goods Vehicles	Motor Car and Jeep	Motor Cycle & Scooter	Taxi & Contract Carriage	Auto Rickshaw	Mini Bus	Stage Carriage	Tractors and Trailer	Others	Total
2007	4419	3838	106753	697	248	95	651	6159	868	123728
2008	4726	4289	119658	720	248	96	701	6468	1039	137945
2009	5173	4602	131706	755	248	370	725	6863	1062	151504
2010	5766	5123	149294	776	248	751	769	7688	1092	171507
2011	6768	5924	175134	814	248	1216	854	9130	1209	201297

(Source : District Statistical Handbook, Murshidabad, 2010-11)

(xiii) Electricity & Power : In the year 2010-2011, 540492 units (thousand KWH) of electricity were consumed in Murshidabad as per the following breakup : domestic 300140 units, commercial 63734 units, industrial 41963 units, public lighting 2907 units, agricultural irrigation and dewatering 116545 units, public water works & sewerage pump 2884 units, railway traction & non-traction 737 units and miscellaneous uses 11582 units as shown in the Table below :

Consumption of Electricity by Different Sectors in Murshidabad district

Year	Domestic	Commercial	Industrial	Public Lighting	Agricultural irrigation & dewatering	Public Water Works & Sewerage Pump	Railway Traction & Non-Traction	Miscella -neous	Total
2006-07	239454	40034	45509	5549	92366	3553	---	---	426465
2007-08	195660	42636	49908	6027	96078	3337	343	75031	469020
2008-09	208267	44286	50148	927	61848	3106	---	76436	445018
2009-10	222405	53746	50110	2729	151599	3301	---	7495	491385
2010-11	300140	63734	41963	2907	116545	2884	737	11582	540492

(Source : District Statistical Hand Book, Murshidabad, 2010-11)

As such all villages in the district Murshidabad are electrified as per data available for the year 2011.

Gram Panchayat : West Bengal is pioneer in implementation of the Panchayat System. It stands as a role model throughout the country. Since 1978 the Panchayat System has been fully functional in West Bengal. It is a three tier system comprising of the Zilla Parishad (ZP) at the district level; the Panchayat Samities (PS) at the C.D. Block level and the Gram Panchayat (GP) at the village level which is the lowest level and consists of elected members from the respective villages. It has been performing a vital role as the self-government institution from village to district level having regular elections. These self-governing institutions now take vital roles in the development, planning and implementation from the villages to the district level. Though there are few shortcomings, the Panchayat System has changed the village economy, social and political system in West Bengal. Due to land reforms and other village development programmes, the productions of agriculture have also increased significantly.

The district has 26 Panchayat Samitis with 254 Gram Panchayats consisting of 2,166 villages.

Census and Non-Census Concepts & Definitions

Census Concepts and Definitions

Building : A 'Building' is generally a single structure on the ground. Usually a structure will have four walls and a roof. Sometimes it is made up of more than one component unit which are used or likely to be used as dwellings (residences) or establishments such as shops, business houses, offices, factories, workshops, work sheds, Schools, places of entertainment, places of worship, go-downs, stores etc. It is also possible that building which have component units may be used for a combination of purposes such as shop-cum-residence, workshop-cum-residence, office-cum-residence etc. But in some areas the very nature of construction of houses is such that there may not be any wall. Such is the case of conical structures where entrance is also provided but they may not have any walls. Therefore, such of the conical structures are also treated as separate buildings.

Pucca Houses : Houses, the walls and roof of which are made of permanent materials. The material of walls can be any one from the following, namely, Stones (duly packed with lime or cement mortar), G.I/metal/asbestos sheets, Burnt bricks, Cement bricks, Concrete. Roof may be made of from any one of the following materials, namely, Machine-made tiles, Cement tiles, Burnt bricks, Cement bricks, Stone, Slate, G.I/Metal/Asbestos sheets, Concrete. Such houses are treated as Pucca house.

Kutchra Houses : Houses in which both walls and roof are made of materials, which have to be replaced frequently. Walls may be made from any one of the following temporary materials, namely, grass, un-burnt bricks, bamboos, mud, grass, reeds, thatch, plastic/polythene, loosed packed stone, etc. Such houses are treated as Kutchra house.

Dwelling Room : A room is treated as a dwelling room if it has walls with a doorway and a roof and should be wide and long enough for a person to sleep in, i.e. it should have a length of not less than 2 meters and a breadth of at least 1.5 meters and a height of 2 meters. A dwelling room would include living room, bedroom, dining room, drawing room, study room, servant's room and other habitable rooms. Kitchen, bathroom, latrine, store room, passageway and verandah which are not normally usable for living are not considered as dwelling rooms. A room, used for multipurpose such as sleeping, sitting, dining, storing, cooking, etc., is regarded as a dwelling room. In a situation where a Census house is used as a shop or office, etc., and the household also stays in it then the room is not considered as a dwelling room. But if a garage or servant quarter is used by a servant and if she/ he also lives in it as a separate household then this has been considered as a dwelling room available to the servant's household. Tent or conical shaped hut if used for living by any household is also considered as dwelling room. A dwelling room, which is shared by more than one household, has not been counted for any of them. If two households have a dwelling room each but in addition also share a common dwelling room, then the common room has not been counted for either of the households.

Census House : A 'Census House' is a building or part of a building used or recognized as a separate unit because of having a separate main entrance from the road or common courtyard or staircase, etc. It may be occupied or vacant. It may be used for residential or non-residential purpose or both. If a building has a number of Flats or Blocks/Wings, which are independent of one another having separate entrances of their own from the road or a common staircase or a common courtyard leading to a main gate, these are considered as a separate Census house.

Village : The basic unit for rural areas is the revenue village, which has definite surveyed boundaries. The revenue village may comprise of one or more hamlets but the entire village is treated as one unit for presentation of data. In un-surveyed areas, like villages within forest areas, each habitation area with locally recognized boundaries is treated as one village.

Rural-Urban area : The data in the Census are presented separately for rural and urban areas. The unit of classification in this regard is 'town' for urban areas and 'village' for

rural areas. The urban area comprises two types of towns viz. Statutory towns and Census towns. In the Census of India 2011, the definition of urban area adopted is as follows :

(a) Statutory Towns : All places with a municipality, corporation, cantonment board or notified town area committee etc. are known as statutory towns.

(b) Census Towns : All other places satisfying the following three criteria simultaneously are treated as Census Towns.

i) A minimum population of 5,000;

ii) At least 75 per cent of male working population engaged in non-agricultural pursuits;
and

iii) A density of population of at least 400 per sq. km. (1,000 per sq. mile)

For identification of places which would qualify to be classified as 'urban' all villages, which, as per the 2001 Census had a population of 4,000 and above, a population density of 400 persons per sq. km. and having at least 75 per cent of male working population engaged in non-agricultural activity were considered. To work out the proportion of male working population referred to above against b) (ii), the data relating to main workers were taken into account. In addition the above stated towns, urban areas also constitutes of OGs which are the parts of UAs.

Urban Agglomeration : An Urban Agglomeration is a continuous urban spread constituting a town and its adjoining urban outgrowths (OGs) or two or more physically contiguous towns together with or without urban outgrowths of such towns. In some cases, railway colonies, university campuses, port areas, military camps etc. may come up near a statutory town outside its statutory limits but within the revenue limits of a village or villages contiguous to the town. Each such individual area by itself may not satisfy the minimum population limit to qualify it to be treated as an independent urban unit but may qualify to be clubbed with the existing town as their continuous urban spread (i.e. an Out Growth). Each such town together with its outgrowth (s) is treated as an integrated urban area and is designated as an 'Urban Agglomeration'. For the purpose of delineation of Urban Agglomerations during Census of India 2011, following criteria has been adopted:

(a) The core town or at least one of the constituent towns of an urban agglomeration should necessarily be a statutory town; and

(b) The total population of an Urban Agglomeration (i.e. all the constituents put together) should not be less than 20,000 as per the 2001 Census. In varying local conditions, there were similar other combinations which have been treated as urban agglomerations satisfying the basic condition of contiguity.

Out Growth (OG) : The outgrowth is a viable unit such as a village or a hamlet or an enumeration block and clearly identifiable in terms of its boundaries and location. While determining the outgrowth of a town, it has been ensured that it possesses the urban features in terms of infrastructure and amenities such as pucca roads, electricity, taps, drainage system for disposal of waste water etc. educational institutions, post offices, medical facilities, banks etc. and physically contiguous with the core town of the UA.

City : Towns with population of 100,000 and above are called cities.

Household : A 'household' is usually a group of persons who normally live together and take their meals from a common kitchen unless the exigencies of work prevent any of them from doing so. Persons in a household may be related or unrelated or a mix of both. However, if a group of unrelated persons live in a Census house but do not take their meals from the common kitchen, then they are not constituent of a common household. Each such person was to be treated as a separate household. The important link in finding out whether it was a household or not was a common kitchen/common cooking.

There may be one member households, two member households or multi-member households.

Institutional Household : A group of unrelated persons who live in an institution and take their meals from a common kitchen is called an Institutional Household. Examples of Institutional Households are boarding houses, messes, hostels, hotels, rescue homes, observation homes, beggar's homes, jails, ashrams, old age homes, children homes, orphanages, etc. To make the definition more clearly perceptible to the enumerators at the Census 2011, it was specifically mentioned that this category or households would cover only those households where a group of unrelated persons live in an institution and share a common kitchen.

Houseless Household : Households who do not live in buildings or Census houses but live in the open or roadside, pavements, in hume pipes, under flyovers and staircases, or in the open in places of worship, *mandaps*, railway platforms, etc., are treated as Houseless Households.

Scheduled Castes and Scheduled Tribes :

The list of Scheduled Castes and Scheduled Tribes applicable for West Bengal is given hereunder :

: List of Scheduled Castes (Census 2011) :

- | | |
|--|---------------------------|
| 1 Bagdi, Duley | 2 Bahelia |
| 3 Baiti | 4 Bantar |
| 5 Bauri | 6 Beldar |
| 7 Bhogta | 8 Bhuimali |
| 9 Bhuiya | 10 Bind |
| 11 Chamar, Charmakar, Mochi, Muchi, Rabidas, Ruidas, Rishi | |
| 12 Chaupal | 13 Dabgar |
| 14 Damai (Nepali) | 15 Dhoba, Dhobi |
| 16 Doai | 17 Dom, Dhangad |
| 18 Dosadh, Dusadh, Dhari, Dharhi | 19 Ghasi |
| 20 Gonrhi | 21 Halalkhor |
| 22 Hari, Mehtar, Mehtor, Bhangi, Balmiki | 23 Jalia Kaibartta |
| 24 Jhalo-Malo, Malo | 25 Kadar |
| 26 Kami (Nepali) | 27 Kandra |
| 28 Kanjar | 29 Kaora |
| 30 Karenga, Koranga | 31 Kaur |
| 32 Keot, Keyot | 33 Khaira |
| 34 Khatik | 35 Koch |
| 36 Konai | 37 Konwar |
| 38 Kotal | 39 Kurariar |
| 40 Lalbegi | 41 Lohar |
| 42 Mahar | 43 Mal |
| 44 Mallah | 45 Musahar |
| 46 Namasudra | 47 Nat |
| 48 Nuniya | 49 Paliya |
| 50 Pan, Sawasi | 51 Pasi |
| 52 Patni | 53 Pod, Poundra |
| 54 Rajbanshi | 55 Rajwar |
| 56 Sarki (Nepali) | 57 Sunri (excluding Saha) |
| 58 Tiyar | 59 Turi |
| 60 Chain (in Malda, Murshidabad, Nadia & Dakshin Dinajpur districts) | |

: List of Scheduled Tribes (Census 2011) :

1	Asur	2	Baiga
3	Bedia, Bediya	4	Bhumij
5	Bhutia, Sherpa, Toto, Dukpa, Kagatay, Tibetan, Yolmo		
6	Birhor	7	Birjia
8	Chakma	9	Chero
10	Chik Baraik	11	Garo
12	Gond	13	Gorait
14	Hajang	15	Ho
16	Karmali	17	Kharwar
18	Khond	19	Kisan
20	Kora	21	Korwa
22	Lepcha	23	Lodha, Kheria, Kharia
24	Lohara, Lohra, Lohar	25	Magh
26	Mahali	27	Mahli
28	Mal Pahariya	29	Mech
30	Mru	31	Munda
32	Nagesia	33	Oraon
34	Parhaiya	35	Rabha
36	Santal	37	Sauria Paharia
38	Savar	39	Limbu (Subba)
40	Tamang		

Language and Mother Tongue : As per the Census concept, each language is a group of mother tongues. The Census questionnaire collects information on the mother tongue of each person. Mother tongue is the language spoken in childhood by the person's mother to the person. If the mother died in infancy, the language mainly spoken in the person's home in childhood will be the mother tongue. In the case of infants and deaf mutes, the language usually spoken by the mother is considered as mother tongue. It is not necessary that the language spoken as mother tongue should have a script. The mother tongues returned by the respondents in Census are classified and grouped under appropriate languages according to their linguistic characteristics.

Literate : A person aged 7 years and above who can both read and write with understanding in any language is taken as literate. A person who can only read but cannot write is not literate. It is not necessary that to be considered as literate, a person should have received any formal education or passed any minimum educational standard. Literacy could have been achieved through adult literacy classes or through any non-formal educational system. People who are blind and can read in Braille are treated as literates.

Literacy Rate : Literacy rate of the population is defined as the percentage of literates in the age-group seven years and above. For different age-groups the percentage of literates in that age-group gives the literacy rate.

Educational level : The highest level of education a person has completed.

Work : Work is defined as participation in any economically productive activity with or without compensation, wages or profit. Such participation may be physical and/or mental in nature. Work involves not only actual work but also includes effective supervision and direction of work. It even includes part time help or unpaid work on farm, family enterprise or in any other economic activity. All persons engaged in 'work' as defined above are workers. The main point to note is that the activity should be economically productive. Reference period for determining a person as worker and non-worker is one year preceding the date of enumeration.

Main Worker : A person who has worked for major part of the reference period (i.e. six months or more during the last one year preceding the date of enumeration) in any economically productive activity is termed as 'main worker'.

Marginal Worker : A person who worked for 3 months or less but less than six months of the reference period (i.e. in the last one year preceding the date of enumeration) in any economic activity is termed as 'marginal worker'.

Non-Worker : A person who has not worked at all in any economically productive activity during the reference period (i.e. last one year preceding the date of enumeration) is termed as 'non-worker'.

Cultivator : For purposes of the Census, a person is classified as cultivator if he or she is engaged in cultivation of land owned or from government or from private persons or institutions for payment in money, kind or share. Cultivation also includes effective supervision or direction in cultivation. Cultivation involves ploughing, sowing, harvesting and production of cereals and millet crops such as wheat, paddy, *jowar*, *bajra*, *ragi*, etc., and other crops such as sugarcane, tobacco, ground-nuts, tapioca, etc., and pulses, raw jute and kindred fiber crop, cotton, cinchona and other medicinal plants, fruit growing, vegetable growing or keeping orchards or groves, etc. Cultivation does not include the plantation crops like – tea, coffee, rubber, coconut and betel nuts (*areca*). The workers engaged in Plantation crops are recorded under "other workers".

Agricultural Labourer : A person who works on another person's land for wages in cash or kind or share is regarded as an agricultural labourer. She/he has no risk in the cultivation, but merely works on another person's land for wages. An agricultural labourer has no right of lease or contract on land on which she/he works.

Household Industry Worker : Household industry is defined as an industry conducted by one or more members of the household at home or within the village in rural areas and only within the precincts of the house where the household lives in urban areas. The larger proportion of workers in household industry should consist of members of the household. The industry should not be run on the scale of a registered factory which would qualify or has to be registered under the Indian Factories Act and should be engaged in manufacturing, processing, servicing and repairs of goods. The activity relate to production, processing, servicing, repairing or making and selling of goods. It does not include professions such as a pleader, Doctor, Musician, Dancer, Waterman, Astrologer, Dhobi, Barber, etc. or merely trade or business, even if such professions, trade or services are run at home by members of the household.

Other Worker : A person, who has been engaged in some economic activity during the last year of reference period but not as a cultivator or agricultural labourer or worker in Household Industry. The type of workers that come under this category include all government servants, municipal employees, teachers, factory workers, plantation workers, those engaged in trade, commerce, business, transport, banking, mining, construction, political or social work, priests, entertainment artists, etc. In fact, all those workers other than cultivators or agricultural labourers or household industry workers are 'Other Workers'.

Work Participation Rate : Percentage of Workers (Main+ Marginal) to total population.

Population Density : Population density is the number of persons inhabited per square kilometer of the area.

Age : Age is measured in terms of the completed number of years.

Sex Ratio : Number of females per 1,000 males in a population.

Non-Census Concepts and Definitions

Civic status of urban units : Civic Status of a town/city is determined on the basis of Civic Administrative Authority of the town e.g., Municipal Corporation/Corporation, Municipal Committee/Municipal council, Municipality etc.

Size class of U.A./town : Size-class of U.A./Town is based on the population size of the U.A./City/Town.

U.A.s/Towns with 100,000 and above population is classified as Class I U.A.s/Towns. Towns with 50,000 to 99,999 population are classified as Class II towns, 20,000 to 49,999 population are Class III towns, population with 10,000 to 19,999 are Class IV towns, population with 5,000 and 9,999 are Class V towns and towns with less than 5,000 population are Class VI towns.

Slum area : The Slum Areas (Improvement and Clearance) Act, 1956, which was enacted by the Central Government defined slums as (a) Areas where buildings are in any respect unfit for human habitation; or (b) are by reasons of dilapidation, overcrowding, faulty arrangement and design of such buildings, narrowness or faulty arrangement of streets, lack of ventilation, light or sanitation facilities, or any combination of these factors, are detrimental to safety, health or morals.

Mega City : The concept of 'Mega City' is a recent phenomenon in the Urban Sociology and is defined in term of metropolitan city in the form of large size, problem of management of civic amenities and capacity to absorb the relatively high growth of population. Indian Census in 1991 treated the population size of 5 million and above as the cutoff point to identify a place as the Mega City. Whereas, for the purpose of inclusion in Centrally Sponsored Scheme for Infrastructure Development in Mega Cities the Ministry of Urban Affairs and employment, Department of Urban Development adopted the criteria of 4 million and above population as per 1991 Census for Mega Cities. In 2001 Census, cities with 10 million and above population have been treated as Mega Cities and the same criteria of population have been adopted in 2011 Census.

Concepts used in VD and TD of DCHB :

1. Educational Amenities : The type of different educational facilities available in the village is given in numbers. Both Government and private educational facilities/institutions are considered for this-purpose. If there are composite schools like Middle schools with Primary classes, or Secondary schools with middle classes, these are included in the number of Primary and Middle schools respectively. For example, if in a village there are two Primary schools and one Middle school with primary classes, the number of Primary schools in the village are given as three and that of Middle school as one even though there may be only three educational institutions. So also in case of Secondary schools. For better understanding, the distinctiveness of different types of schools is depicted hereunder :

1.1 Pre-primary (PP) : Now-a-days, the children are sent to schools at a very early stage. Lot of pre-primary schools, private schools in particular, has come up in villages and towns. These may or may not be recognized by the competent authorities. Even many Secondary schools have classes starting from preprimary level. Pre-primary classes include Nursery, K.G., Pre-basic, Play school, etc.

1.2 Primary School (P) : Schools providing education from Standard 1 and upward up to and inclusive of Standard V are classified as Primary Schools.

1.3 Middle School (M) : Schools providing education from Standard VI and upward up to and inclusive of Standard VIII are classified as Middle Schools. A School with Class 1 to VIII is treated as two units, i.e. one Primary School and one Middle School.

1.4 Secondary School (S) : Schools providing education from Standard IX and upwards up to and inclusive of Standard X are classified as Secondary Schools. A composite school

with 1 to X standard is treated as three separate units and counted separately under the categories of Primary School, Middle School and Secondary School.

1.5 Senior Secondary School (SS) : Schools and colleges that provide education for Standards XI and XII and first and second year of the Pre-University Course fall under this category. There are Senior Secondary Schools with Standard I and upwards up to Standard XII.

1.6. Degree College :

(i) Arts/Science/Commerce : These are all educational institutions that provide post-PUC level education leading to University degree/diploma in any subject or combination of subjects and also post-graduate levels of education. The college offering courses in Arts, Science or Commerce either separately or in combination are covered under this category.

(ii) Engineering College (E) : It is a graduate/post-graduate degree college providing Bachelor of Engineering (BE) or Bachelor of Technology (B. Tech.) or post-graduate engineering degrees like M. Tech.

(iii) Medical Colleges : These are graduate/post-graduate degree colleges providing MBBS or equivalent degree in alternative medicine like Ayurveda, Unani, Homeopathy etc. or post-graduate medical degrees like M.D or equivalent in the above branches of medicine.

1.7. Management College/Institute (MI) : It offers courses like Diploma in Management, Post-Graduate Diploma in Management, Masters of Business Administration (MBA) and specializations in different disciplines of Management like Marketing, Human Resources Development (HRD) etc.

1.8. Polytechnic (Pt) : An Institution providing certificate/diploma (not equivalent to degree) in any technical subject like engineering, vocational courses like embroidery, fashion designing etc. It may be Government or Private.

1.9. Vocational School/ITI : It is a vocational training institute imparting trainings in specific fields acquiring necessary skill, which will make the trainees employable or create them opportunities of self-employment. Trainings offered by Industrial Training Institutes (ITI) fall under this category.

1.10. Non-formal Education/Training Centre (NFTC) : Non-vocational education centers, established by the Central and State Governments provide educational facilities to the interested persons irrespective of educational qualification, and age. These education centers are open to all.

1.11. Special School for Disabled : There are Government and Government recognized institutions/organizations engaged for providing education to different groups of disabled persons.

2. Medical Facilities :

2.1 Hospital-Allopathic and Hospital-Alternative medicine : A hospital is an Institution, where sick or injured are given medical or surgical care. Bed strength differs from hospital to hospital ranging from 31 to 500 depending upon whether these are sub-district, sub-divisional or district hospitals. If there are hospitals providing facilities under different systems of medicines such as, Allopathy, Ayurveda, Unani and Homeopathy etc. these details are given separately.

(a) Allopathy : The system of medical practice, which treats disease by the use of remedies which produce effects different from those produced by the disease under treatment.

(b) Ayurveda : Ayurveda means 'Science of life'. The philosophy of Ayurveda is based on the theory of *Pancha Mahabhootas* (Five elements) of which all the objects and living bodies are composed of. The combinations of these five elements are represented in the

form of Tridosha : Vata, Pitta and Kapha. These three 'doshas' are physiological entities of living beings. Ayurveda developed into eight distinct specialities, i.e., Internal Medicine, Pediatrics, Psychiatry, Eye and ENT, Surgery, Toxicology, Geriatrics and Science of virility. Two types of treatments, Preventive and Curative, are given in Ayurveda.

(c) Unani : Treatment of Unani consists of three components, namely, preventive, promotive and curative. Unani system of medicine has been found to be efficacious in conditions like Rheumatic Arthritis. Jaundice, Filariasis, Eczema, Sinusitis and Bronchial Asthma. For the prevention of the disease and promotion of health, the Unani System emphasizes six essentials: pure air, food and water, physical movement and rest, psychic movement and rest, sleep and wakefulness and retention of useful materials and evacuation of waste materials from the body.

(d) Homoeopathy : Treatment in Homoeopathy, which is holistic in nature, focuses on an individual's response to a specific environment. Homoeopathic medicines are prepared mainly from natural substances such as plant products, minerals and animal sources. Homoeopathic medicines do not have any toxic, poisonous or side effects. Homoeopathic treatment is economical as well and has a very broad public acceptance.

2.2 Community Health Centre (CHC) : Community Health Centres are designed to provide referral health care for cases from PHC and those in need of specialist health care approaching the CHC directly. 4 PHCs are included under each CHC thus catering approximately 80,000 populations in tribal/hilly areas and 1,20,000 populations for plain areas. CHC is a 30 bedded hospital providing specialist care in Medicine, Obstetrics and Gynaecology, Surgery and Paediatrics.

2.3 Primary Health Centre (PHC) : A Primary Health Centre is the first contact point between a village community and the Government medical officer. A PHC covers a population of 20,000 in hilly, tribal or difficult areas and 30,000 populations in plain areas with 4-6 indoor/observation beds. It acts as a referral unit for 6 sub-centres. It has a medical officer and para medical staff.

2.4 Primary Health Sub-Centre (PHS) : A Primary Health Sub-centre is the first contact point between the primary health care system and the community. As per the population norms, one PHS is established for every 5,000 population in plain areas and 3,000 populations in hilly/tribal/desert areas. Each PHS has a sanctioned strength of one male and one female health worker.

2.5 Maternity and Child Welfare Centre (MCW) : It provides pre-natal and post-natal services for both mother and child. The services include regular check-up of pregnant women, giving folic tablets, counseling, delivery, immunization of children with check-up etc.

2.6 TB Clinic (TBC) : The diagnosis and treatment of TB are functions of the general health services and hence it is a part and parcel of Primary Health Care. Specialized units such as the District Tuberculosis Centre (DTC) act as referral centres. TB clinics are established by the Government of India under the National Tuberculosis Control Programme and implemented through a network of DTC. The DTC is the nodal point for TB control activities in the district and it also functions as a specialized referral centre. The functions of sub-district level Tuberculosis Unit (TU) are implementation, monitoring and supervision of TB control activities in its designated geographical areas.

2.7 Health Centre : Clinic where medicine and medical supplies are dispensed. It has no in-patient facility. A clinic (or an outpatient clinic) is a small private or public health facility that is devoted to the care of outpatients, often in a community, in contrast to larger hospitals, which also treat inpatients.

2.8 Dispensary : Place where patients are treated and medicines provided but with no in-patient facility. Immunizations, MCH Services and sometimes pathological tests are carried out here. It may be of allopathic or any alternative medicine.

2.9 Veterinary Hospital : Mostly run by the State Government or local body for treatment and preventive measures against diseases of domestic animals like cows, buffaloes etc. in rural areas.

2.10 Mobile Health Clinic : These are Mobile vans well equipped with a range of health services to villages located far away from the CHCs, PHCs or any public health sources. The vans visit villages on designated days to deliver the health care services. The services generally offered are OPD, ante-natal and post-natal, B.P. examination, X-ray, ECG, Immunization, First Aid etc.

2.11 Family Welfare Centre : Check-up and counseling is provided to the pregnant and married women regarding small family norm and devices for having a small family. Temporary and permanent contraceptive devices are provided here.

2.12 Nursing Home : A nursing home is a long-term care facility licensed by the state that offers 24-hour room and board and health care services including basic and skilled nursing care, rehabilitation and a full range of other therapies., treatments and programs to old and sick people. The difference between a hospital and a nursing home is that a nursing home gives importance to convalescence from a disease while a hospital gives medical treatment for the disease.

2.13 Medicine Shop : A shop which sells drugs and medicines of any system of medicine viz. allopathic, homeopathic, ayurvedic or unani medicines, is considered as a medicine shop. Sometimes some shops and Paan shops also keep ordinary medicines, like Crocin, Burnol etc. These shops are not taken as medicine shops.

3. Drinking water : The following are the main source of drinking water facility(ies) available in the village.

3.1 Tap Water-treated : This source of drinking water refers to a source of drinking water which is provided to the villagers through pipes within their premises or to the villagers through common taps (public taps/community water points) by the Government departments, local bodies, panchayats, public or private estate agencies, etc. after treatment. Such a source is treated as 'Tap water from treated source'.

3.2 Tap Water-un-treated : If the villagers are drawing drinking water through pipes either directly from a well or bore well or after pumping the well or tube well water, or the water is supplied through pipes to the households of the village or through public taps without treatment. Such a source is treated as 'Tap water from un-treated source'.

3.3 Covered Well (CW) : A well that is (1) covered on sides from run-off water (i.e. excess water from rain, snowmelt or other sources flows over the land) through a wall lining or casting that is raised above ground level on a platform that diverts spilled water away from the well and (2) covered so that bird droppings and animals cannot fall down the hole. It is considered as covered well.

3.4 Un-covered Well (UW) : A well which is (1) un-covered on sides from runoff water, (2) un-covered from bird droppings and animals; or (3) both.

3.5 Hand Pump (HP) : Hand pump means where ground water is taken out manually by operating a hand pump.

3.6 Tube Well/Borehole (TW) : Tube well denotes the ground water source from where ground water is taken out through electrical or diesel pump. Spring, River/Canal, Tank/Pond/Lark are self-explanatory.

4. Community Toilet Complex : Community Toilet may be constructed and maintained by Gram Panchayats or Private NGOs like Sulabh Sauchalaya or likes.

5. Rural Sanitary Mart or Sanitary Hardware Outlet (RSM) : It is an outlet dealing with the materials, hardware and designs required for the construction of not only sanitary latrines but other sanitary facilities such as compost pit, washing platform and other

sanitation and hygiene accessories required for individuals, households and the environment in the rural areas.

6. Community bio-gas or recycle of waste for productive use : Many of the solid wastes having economic values but put for disposal can be recycled for reuse. For example, food, cow dung, leaves, vegetable, paper, wood, plastics, old cloth etc. However, some of the wastes are not recyclable. These are carbon paper, thermo coal etc. When recyclable solid wastes are subjected to decomposition, bio-gas could be produced under favourable conditions. These systems of recycling may be there at the village level organized by Gram Panchayats with technical support from Governments or non-government organizations.

7. Communication and Transport Facilities :

7.1 Post Office (PO) : Self-explanatory.

7.2 Sub-Post Office (SPO) : Sub-post office includes Extra Departmental Post Offices and those providing franchise postal services and also part time services in lieu of some honorarium. The limited postal services include sale of stamps, receipt of letters and money orders and also distribution of letters.

7.3 Post & Telegraph Office (PTO) : Telegraph office is set up by the Government to enable people to send or receive telegrams. If the phonogram facility is available (though the Telegraph office may not be equipped with Morse Code Transmitters), the village is considered to be having telegraph facility.

7.4 Telephones (landlines) : If the village is having the Public Call Office (PCO) either run by the Post Office or by individuals or by a private shop, then the village is considered to be having telephone facility.

7.5 Public Call Office (PCO)/Mobile PCO : Self-explanatory.

7.6 Mobile Phone Coverage : Mobile phones are now very common particularly in urban areas. Some villages by virtue of being in close proximity to the urban areas also enjoy the benefits of the mobile phone services. Even if a few villagers avail the services of mobile phones, then the village is considered to be having access to mobile phone.

7.7 Internet Cafes/Common Service Centres (CSC) : If the village is having the facility of Cyber Cafes or shops owned by private individuals providing the facility of surfing of the internet, then the village is considered to be having access to internet/cyber cafe facility. Government of India formulated the scheme of CSC with the vision of providing all government services in an integrated manner at the door step of the citizen at an affordable cost even in the remotest corners of the country through a combination of it based as well as non-IT based services.

7.8 National Highway (NH) : These are main highways running through the length and breadth of the country. Each NH is numbered like NH-1, NH-2 for easy identification.

7.9 State Highway (SH) : These are roads of a state linking district headquarters and important cities within a State and connecting them with NHs or Highways of the neighboring States.

7.10 Major District Roads (MDR) : These are important roads within a district, serving areas of production and markets and connecting these with each other or with the main Highways.

7.11 Other District Roads (ODR) : These are roads serving rural areas of production and providing them with outlet to market centres, taluka headquarters, block development headquarters or other main roads.

7.12 Village Road : The approach to village refers to the state of road etc. leading to the village. This is to see whether the village is approachable both in fair and foul weather, and whether it is inaccessible only for some time in the year.

7.13. Black-Topped (Pucca) Road (BTR) : A road provided with a bituminous surfacing.

7.14 Gravel (Kuchha) Road (GR) : A road constructed using well compacted crushed rock or gravel material (coarse sand, small stones), which is fairly resilient and does not become slippery when wet.

7.15 Water Bound Macadam (WBM) : This is the road layer made of crushed or broken mixture of sand and rock fragments mechanically interlocked by rolling and voids filled with screening and binding material with the assistance of water.

7.16 Foot Path (FP) : A trodden path for the use by pedestrians and in some cases bicycles. The Foot Paths are not suitable for vehicular traffic except bicycles in some cases. Most of the interior/forest villages are connected by Foot Paths.

8. Banks and Credit Societies : Banking facility means a place where a person can operate a bank account.

8.1 Commercial Bank (CB) : These may be banks wholly owned by the Government of India. or by Indian or Foreign Companies.

8.2 Cooperative Banks (Coop. B) : A co-operative bank is a financial entity which belongs to its members, who are at the same time the owners and the customers of their bank. Cooperative banks are often created by persons belonging to the some local or professional community or sharing a common interest. These banks are registered under the Cooperative Societies Act. The cooperative banks are regulated by RBI and are covered by the Banking Regulations Act, 1949.

8.3 Agricultural Credit Society (ACS) : Major objectives of the ACS are to supply agricultural credit to meet the requirements of funds for agricultural production, the distribution of essential consumer commodities, the provision of storage and marketing facilities and for light agricultural implements and machinery.

8.4 Non-Agricultural Credit Society (NCS) : These societies include consumer cooperative societies and also credit cooperative societies of certain categories of persons like teachers, health workers etc.

9. Miscellaneous Facilities :

9.1 Self-help Group (SHG) : Self-Help Groups are groups of between 10-25 women created by either NGOs or under the SGSY (*Swarnjayanti Gram Swarozgar Yojana*) for the purposes of meeting local credit needs. They are sometimes called *Mahila Mandals* in villages.

9.2. Public Distribution System (PDS) Shop : The shops through which some essential commodities are sold by the government at subsidized rates. They may also be known as ration shops and control shops.

9.3. Mandis/Regular Market : These are those clusters of shops with or without fixed premises which are open on at least six days a week and opens at least from morning hours to dusk.

9.4. Weekly Haat : These are those clusters of shops with or without fixed premises which are open once a week.

9.5. Agricultural Marketing Society : It is a common platform to analyse the issues among all the individuals and institutions in the field of agricultural marketing.

9.6. Nutrition Centre : Integrated Child Development Services (ICDS) : The Integrated Child Development Services (ICDS) Scheme set up by the Government of India with the objective of providing following package of services to the children under 6 years and pregnant and lactating mothers in villages such as; Immunization, Health Check-up, Referral Services, Pre-school Non-formal Education and Nutrition & Health Education.

9.7. Anganwadi Centre : Each centre under the ICDS scheme is run by an Anganwadi Worker. One Anganwadi worker is appointed for specified population of the village. They are basically local women. They are assisted by Anganwadi helper. They provide pre-school non-formal education at the Centre and provide food to the children.

9.8. Accredited Social Health Activist (ASHA) : ASHA is a health activist in the community who will create awareness on health and its social determinants and mobilize the community towards local health planning and increased utilization and accountability of the existing health services. She would be a promoter of good health practices. She will also provide a minimum package of curative care as appropriate and feasible for that level and make timely referrals. She will act as a motivator of different types of health related activities. Unlike ANM, she will not be involved in any clinical activities like immunization.

9.9. Sports Club/Recreation Centre : Indoor and out-door games are arranged by the Club and activities like wrestling, Judo Karate etc. are also done there.

9.10. Cinema/Video Hall (CV) : If regular cinema houses licensed by Government are available, then the town/village is considered to be having the facility of Cinema Hall. Video hall owners screen films in their own or hired premises.

9.11. Public Library : Books are kept there which can be accessed by the public on loan basis. These may be sponsored by Government or Local Body or *Panchayat* or any influential person. Free service or nominal charges are made for using the facility.

9.12. Public Reading Room : Here the public may read newspapers and magazines. These may be sponsored by Government or Local Body or *Panchayat* or any influential person.

9.13. Newspaper Supply : The availability of the Newspaper(s), both in English or vernacular, in the village is considered to having the said facility.

10. Availability of Electricity/Power : If power is actually available, whatever may be the form of its use, it is indicated affirmative. If the village is having electricity for domestic purposes and the residents are using the same for domestic use, then it is considered that domestic power supply is available. If the electricity authority has not given domestic supply to the households on their request and people are using unauthorized electricity either by stealthily or misuse the supply meant for agricultural or industrial purposes, then it is not considered as availability of electricity for domestic purposes. However, if the village goes out of power due to temporary technical problems such as, transformer failures, theft of electrical equipment, etc. it is considered that electricity is available. Supply of electricity is considered available even when there is a temporary ban on new domestic connections. Connections to residential houses, bungalows, clubs, hostels and hospitals run on non-commercial basis, charitable, educational and religious institutions are included in the domestic category.

10.1 Power Supply for domestic use : This category includes electricity used only for domestic consumption.

10.2 Power supply for agricultural use : This category includes all electricity connections given to the farmers for conducting various agricultural activities including irrigation.

10.3 Power supply for commercial use : This category includes electricity connections given for workshops, industries etc. or for any commercial purposes.

10.4 Power supply for all uses : This category includes electricity connection is available for domestic use, agricultural use, and for any commercial purposes.

11. Land Use Pattern : The land use area of the villages is given in hectares. The land use patterns in the Village Directory conform to the pattern of classification of land use as recommended by the Ministry of Agriculture, Government of India. The Ministry has

recommended the maintenance of records of land use pattern under the 9 categories as indicated in the Village Directory.

12. System of Drainage : Generally, by drainage system, we mean the network of mains and branches of underground conduits for the conveyance of sewerage to the point of disposal. Sewers that carry only household and industrial wastage are called separate sewers; those that carry storm water from roofs, streets and other surfaces are known as storm water drains, while those carrying both sewage and storm water are called combined sewers. However, in towns, which are not provided with such underground sewerage system, it is mentioned whether it has open drainage system. There may be possibility of the town having both closed as well as open drainage systems.

13. Type of Latrines : The data on various types of latrines both public and private together are collected. The three types of latrines considered here are, Pit Latrine, Flush/Pour Flush Latrine and Service Latrine.

(i) Pit System : The latrines are attached to the pit that is dug into the ground for the reception of night soil, are reckoned as pit latrine.

(ii) Flush/pour flush : A flush latrine uses a cistern or holding tank for flushing water and has a water seal, which is a U-shaped pipe, below the seat or squatting pan that prevents the passage of flies and odours. A pour flush latrine uses a water seal, but unlike a flush latrine, a pour flush latrine uses water poured by hand for flushing (no cistern is used).

(iii) Service : Type of latrine from where night soil is removed manually by scavengers. All other types of latrines are covered under "Others" category.

14. Protected Water Supply - Source and capacity of Storage system : There are various sources of water supply and its storage system in the town.

14.1 Service Reservoir : A service reservoir is a water storage container that holds clean water after it has been treated in a water plant, and before it is piped to the end users. These containers are covered, and are designed to keep the water safe from contamination. Their main purpose is to provide a buffer within the water supply system so that water supplies can be maintained across periods of varying demand.

14.2 River Infiltration Gallery : Infiltration Galleries are capable of supplying large quantities of water, and are used where wells are unable to supply water needs, i.e. where an impermeable rock barrier affects well efficiency, or where surface water sources are too shallow for intake screens. Infiltration galleries are one or more horizontal screens placed adjacent to (on-shore), or directly underneath (bed-mounted), a surface water source.

14.3 Bore Well Pumping System : A bore well is a well of 6" to 12" in diameter drilled into the earth for retrieving water. The depth of a bore well can vary from 50 feet to 3000 feet. Water is pumped out to surface through electricity/generator.

14.4 Pressure Tank : Tank that is used to ensure consistent water pressure and for storage of water. Usually located in basement of house but sometimes (in older settings) located in well pit.

15. Road Lighting (Points) : Road lighting means the number of street lights that are maintained in the town.

16. Home Orphanage : Orphanage is the name to describe a residential institution devoted to the care of orphans – children whose parents are deceased or otherwise unable to care for them. Parents, and sometimes grandparents, are legally responsible for supporting children, but in the absence of these or other relatives willing to care for the children, they become a ward of the state, and orphanages are a way of providing for their care and housing.

17. Working Women's Hostel : These may be recognised or non-recognised by any public authority. The data on number of working women's hostels available in the town are collected with number of seats.

18. Old Age Home : There are two types of Old Age Homes in India. One is the "Free" type which cares for the destitute old people who have no one else to care for them. They are given shelter, food, clothing and medical care. The second type is the "Paid" home where care is provided for a fee. Nowadays, such "Retirement" homes have become very popular in India and they are well worth considering.

19. Stadium : A stadium is a place, or venue, for (mostly) outdoor sports, concerts or other events, consisting of a field or stage partly or completely surrounded by a structure designed to allow spectators to stand or sit and view the event.

20. Auditorium/Community Hall : These are the places where meetings, social functions etc. are organised.

**Analysis of Data
Census Findings**

and

Inset Tables

**Based on Primary Census Abstract (Tables 1-35)
Village and Town Directory Data (Tables 36-45)**

Census Findings:

(a) Distribution of Population in Rural and Urban Areas:

The total population of Murshidabad district as per 2011 Census is 71,03,807 of which 57,03,115 are from rural areas and 14,00,692 are from urban areas. The population distribution of Murshidabad district for the last six decade has been shown in Table 1 below :

Table 1 : RURAL AND URBAN POPULATION IN MURSHIDABAD DISTRICT WITH PERCENTAGE TO TOTAL POPULATION IN BRACKETS (1951-2011)

Sector/ Census Year	1951	1961	1971	1981	1991	2001	2011
1	2	3	4	5	6	7	8
Total	1715759	2290010	2940204	3697552	4740149	5866569	7103807
Rural	1580832 (92.1)	2094546 (91.5)	2691779 (91.6)	3351534 (90.6)	4245802 (89.6)	5133835 (87.5)	5703115 (80.3)
Urban	134927 (7.9)	195464 (8.5)	248425 (8.4)	346018 (9.4)	494347 (10.4)	732734 (12.5)	1400692 (19.7)

Note : Figures within brackets indicate percentage to total population

It can be observed from the above Table that the total population of the district has increased continuously from 1951 to 2011. The percentage of rural population has decreased from 1951 (92.1) to 2011 Census (80.3) except 1971 Census where it has marginally increased. Alternatively percentage of urban population has increased from 7.9 in 1951 Census to 19.7 in 2011 Census except 1971 Census.

(b) Size-Class and Status of Towns with Population, Growth Rate, Density of Population, Sex Ratio, Work Participation Rate, Literacy Rate, Religion, Availability of University Education in the District :

Size-Class and Status of Towns with Population:

As per 2011 Census there are seven Municipalities in Murshidabad district viz Berhampore Municipality, Dhulian Municipality, Jangipur Municipality, Kandi Municipality, Jiaganj-Azimganj Municipality, Murshidabad Municipality and Beldanga Municipality and sixty five Census Towns. Population size-wise class of towns as per Census classification is shown in Table 2 below:

TABLE 2 : POPULATION SIZE CLASS AND STATUS OF TOWNS - 2011

Sl. No.	Town Name	Size Class	Population		
			Person	Male	Female
1	801662-Berhampore (M)	I	195223	100247	94976
2	801657-Dhulian (M)	II	95706	47635	48071
3	801658-Jangipur (M)	II	88165	44949	43216
4	801661-Kandi (M)	II	55632	28442	27190
5	801659-Jiaganj-Azimganj (M)	II	51790	26150	25640
6	801660-Murshidabad (M)	III	44019	22177	21842
7	313985-Paschim Punropara (CT)	III	40683	20232	20451
8	313981-Aurangabad (CT)	III	39261	19474	19787
9	313873-Kankuria (CT)	III	36925	18157	18768
10	801663-Beldanga (M)	III	29205	14694	14511
11	313872-Jafraabad (CT)	III	28332	14253	14079
12	315450-Chaltia (CT)	III	25336	12803	12533
13	314142-Teghari (CT)	III	25058	12767	12291
14	315447-Gopjan (CT)	III	23415	11924	11491
15	314139-Sahajadpur (CT)	III	23280	11966	11314
16	313879-Bhasaipaikar(CT)	III	23141	11589	11552
17	315742-Salar (CT)	III	22894	11651	11243
18	313836-Paranpara (CT)	III	22297	11181	11116
19	313837-Mahadeb Nagar (CT)	III	21737	10857	10880
20	313830-Farakka Barrage Township (CT)	III	20126	10430	9696
21	313876-Dhusaripara (CT)	IV	17800	8822	8978
22	314135-Giria (CT)	IV	17131	8805	8326
23	314055-Dafarpur (CT)	IV	16587	8470	8117
24	313984-Dafahat(CT)	IV	15688	7817	7871
25	314136-Mithipur (CT)	IV	15260	7847	7413

26	313832-Benia Gram (CT)	IV	15046	7721	7325
27	314805-Islampur (CT)	IV	15019	7655	7364
28	313875-Chachanda (CT)	IV	14244	7194	7050
29	314053-Srikantabati (CT)	IV	14027	7267	6760
30	313871-Anup Nagar (CT)	IV	12940	6425	6515
31	315446-Sibdanga Badarpur (CT)	IV	12829	6516	6313
32	313880-Jaykrishnapur (CT)	IV	12599	6299	6300
33	315444-Kasim Bazar (CT)	IV	11724	5978	5746
34	313979-Jagtaj (CT)	IV	11261	5621	5640
35	314144-Bara Jumla (CT)	IV	11074	5664	5410
36	314143-Krishna Sali (CT)	IV	10742	5466	5276
37	314138-Osmanpur (CT)	IV	10512	5432	5080
38	315445-Banjetia (CT)	IV	10400	5340	5060
39	313835-Mamrejpur (CT)	V	9851	4961	4890
40	314056-Ramnagar (CT)	V	9528	4906	4622
41	313988-Kakramari (CT)	V	9423	4787	4636
42	314806-Harharia Chak (CT)	V	9411	4747	4664
43	313942-Nayabhadurpur (CT)	V	9239	4787	4452
44	313877-Serpur (CT)	V	8900	4452	4448
45	315449-Ajodhya Nagar (P) (CT)	V	8883	4472	4411
46	315619-Barua (P) (CT)	V	8852	4521	4331
47	314054-Charka (CT)	V	8451	4319	4132
48	313874-Uttar Mahammadpur (CT)	V	8264	4100	4164
49	313983-Hafania (CT)	V	8171	4150	4021
50	314052-Ghorsala (CT)	V	7837	4077	3760
51	313991-Bhabki (CT)	V	7772	4094	3678
52	314137-Jot Kamal (CT)	V	7685	3976	3709
53	314140-Khodarampur (CT)	V	7277	3739	3538
54	313943-Fatellapur (CT)	V	7207	3715	3492
55	313982-Mahendrapur (CT)	V	6979	3482	3497
56	313881-Basudebpur (CT)	V	6830	3497	3333
57	313834-Sibnagar (CT)	V	6812	3445	3367
58	315451-Haridasmati (CT)	V	6627	3399	3228
59	313980-Debipur (CT)	V	6506	3307	3199
60	313941-Ramakantapur (CT)	V	6347	3213	3134
61	313940-Madna (CT)	V	6312	3143	3169
62	314057-Mirzapur (CT)	V	6083	3120	2963
63	314141-Donalia (CT)	V	6081	3043	3038
64	313833-Arjunpur (CT)	V	6042	3076	2966
65	313986-Ichhlampur (CT)	V	6015	3013	3002
66	313990-Khidirpur (CT)	V	5526	2777	2749
67	313989-Khanpur (CT)	V	5510	2733	2777
68	313878-Kohetpur (CT)	V	5379	2714	2665
69	313987-Chakmeghoan (CT)	V	5360	2718	2642
70	315448-Gora Bazar (CT)	V	5200	2643	2557
71	315443-Goaljan (CT)	VI	4850	2446	2404
72	313831-Srimantapur (P) (CT)	VI	4374	2253	2121

The above Table shows that Berhampore Municipality falls in Class-I category with population of 1,95,223 and four municipalities viz. Dhulian Municipality, Jangipur Municipality, Kandi Municipality, Jiaganj-Azimganj Municipality belong to Class-II category. Murshidabad Municipality, Beldanga Municipality along with thirteen Census Town of the district belong to Class-III. Out of the remaining 52 Census Towns, 18 belong to Class-IV, 32 fall in Class-V and 2 belong to Class-VI category.

Growth Rate:

The decadal growth rate is one of the important indicators of population dynamics of a district as well as a country. In the following Table 3 the decadal growth rate of Murshidabad district can be observed.

TABLE 3 : DECADAL GROWTH RATE OF POPULATION IN MURSHIDABAD DISTRICT (1951-2011)

T/R/U	1951-61	1961-71	1971-81	1981-91	1991-2001	2001-2011
1	2	3	4	5	6	7
Total	33.5	28.6	25.5	28.2	23.8	21.1
Rural	32.5	28.7	24.2	26.7	20.9	11.1
Urban	44.9	27.1	39.3	42.9	48.2	91.2

It is observed from the above Table that the total growth rate of the district has followed a decreasing trend from 1951-61 to 2001-2011 except 1981-1991 where it has increased. It is also seen that the rural decadal growth rate has been considerably decreased during 2001-2011. But on the other hand the urban growth rate has been steadily increased right from 1951-61 to 2001-2011 except during 1961-71 and especially in 2001-2011 the urban growth rate has drastically jumps to 91.2. It is observed that during 1961-71 the urban growth rate (27.1) is lower than that of rural (28.7). Rural growth rate of the district has been recorded highest during 1951-61 and for urban part the maximum growth rate has been registered during 2001-2011.

Density of Population:

The Density of Population of Murshidabad district shown as Table 4 below:

TABLE 4 : DENSITY OF POPULATION IN MURSHIDABAD DISTRICT (1961-2011)
(per sq. km.)

T/R/U	1961	1971	1981	1991	2001	2011
Total	427	550	695	890	1102	1334
Rural	396	512	642	814	988	1130
Urban	2431	2859	3460	4635	5685	5076

The above Table shows that total density of population of the district has been increased from 427 per sq. km. in 1961 to 1,334 per sq.km. in 2011. Similarly the rural density of population has also increased from 396 per sq. km. in 1961 to 1,130 per sq. km. in 2011. It is also observed from the above Table that the urban density of population has followed an increasing trend up to 2001 but in 2011 Census it has decreased to 5,076 per sq. km. from 5,685 per sq. km. in 2001 Census.

Sex Ratio:

Sex Ratio is also an important demographic indicator for ascertaining the gender balance of the population and it is compiled every Census year. The following Table 5 shows the Sex Ratio of Murshidabad district:

TABLE 5 : SEX RATIO IN MURSHIDABAD DISTRICT, 1951-2011

Census Year	Sex Ratio		
	Total	Rural	Urban
1951	973	978	923
1961	974	979	920
1971	956	958	933
1981	959	958	968
1991	943	941	959
2001	952	950	971
2011	958	955	974

It is observed from the above Table that the sex ratio of district in 2011 Census is 958 of which rural is 955 and urban is higher than that of total and rural with 974. Total sex ratio of the district does not maintain any specific trend from 1951 to 2011. The rural sex ratio also does not follow any definite trend like the total sex ratio. The urban sex ratio has been increased continuously from 933 in 1971 to 974 in 2011 Census except in 1991.

Work Participation Rate:

Work Participation Rate shows the proportion of working population to total population in an area and is computed as the percentage of total workers (main + marginal) to total population.

The following Table 6 shows the Work Participation Rate for the district as well as the State for rural and urban areas:

TABLE 6 : PERCENTAGE OF TOTAL WORKERS (MAIN+MARGINAL) TO TOTAL POPULATION (1951-2011)

Year	West Bengal			Murshidabad		
	Total	Rural	Urban	Total	Rural	Urban
1951	34.7	32.6	40.9	29.4	29.1	32.2
1961	33.2	32.7	34.7	29.0	29.2	27.0
1971	27.9	27.2	30.1	25.9	26.0	25.0
1981	30.2	30.3	29.8	28.8	28.9	27.7
1991	32.2	33.2	29.6	31.5	31.4	32.4
2001	36.8	37.9	33.9	34.2	33.5	39.1
2011	38.1	38.7	36.7	36.5	35.2	41.6

Note : Since 1981 Census, Workers are being classified as Main workers and Marginal workers

It can be seen from the Table that total Work Participation Rate of the district was always lower than that of State right from 1951 to the latest Census 2011. Rural Work Participation Rate of the district maintain increasing trend from 1951 Census to 2011 Census except 1971 where it has decreased whereas urban Work Participation Rate decreased from 32.2 in 1951 to 25.0 in 1971 and then from 1981 Census to 2011 Census it follows increasing trend.

The gender-wise percentage of main workers to total population is shown as Table 7 below:

TABLE 7 : PERCENTAGE OF MAIN WORKERS TO TOTAL POPULATION BY SEX (1951-2011)

Year	West Bengal			Murshidabad		
	Persons	Male	Female	Persons	Males	Females
1951	34.7	54.8	11.3	29.4	49.2	9.0
1961	33.2	54.0	9.4	29.0	51.1	6.3
1971	27.9	48.8	4.4	25.9	48.1	2.6
1981	28.3	48.7	5.8	27.1	48.8	4.5
1991	30.2	50.7	8.0	30.1	51.0	7.9
2001	28.7	47.0	9.1	28.5	45.8	10.3
2011	28.1	46.3	9.0	28.5	45.8	10.3

Note : Since 1981 Census, Workers are being classified as Main workers and Marginal workers

The above Table shows that the percentage of main workers to total population for the district remain same with 28.5 in 2001 and 2011 Census and for the State also it is almost same. It was 28.7 in 2001 Census and in 2011 census it is 28.1. The lowest percentage of main workers to total population both for the district and State for total and female has been observed in 1971 Census. The percentage of female main workers for the State has been decreased from 11.3 in 1951 to 9.0 in 2011 whereas for the district it has increased from 9.0 in 1951 to 10.3 in 2011.

Literacy Rate:

Literacy rate of the population is described as the percentage of literates in the age group seven years and above. Table 8 shows the sex-wise comparative literacy rate for the State and the district:

TABLE 8 : Comparative Literacy Rate By Sex And Residence, West Bengal And District Murshidabad With Change In Decennial Percentage Point In Parenthesis (1951-2011)

Year	Total/ Rural/ Urban	West Bengal			Murshidabad		
		Persons	Males	Females	Persons	Males	Females
1951	T	25.0	34.7	13.2	14.7	22.0	7.1
	R	18.8	28.9	7.6	12.7	19.7	5.3
	U	45.7	51.0	37.1	41.1	50.3	30.6

1961	T	34.5 (9.5)	46.6 (11.9)	20.3 (7.1)	19.4 (4.7)	28.3 (6.3)	10.2 (3.1)
	R	25.8 (7.1)	38.9 (10.0)	11.7 (4.2)	16.7 (4.0)	25.4 (5.6)	7.7 (2.4)
	U	59.6 (13.8)	66.0 (15.0)	50.0 (12.9)	47.5 (6.4)	57.9 (7.5)	36.2 (5.6)
1971	T	38.9 (4.4)	49.6 (3.0)	26.6 (6.3)	23.7 (4.3)	31.9 (3.6)	14.9 (4.7)
	R	30.6 (4.8)	42.3 (3.4)	18.1 (6.3)	20.9 (4.2)	29.2 (3.8)	12.2 (4.5)
	U	62.3 (2.7)	68.2 (2.2)	54.1 (4.1)	51.9 (4.4)	60.1 (2.3)	42.9 (6.8)
1981	T	46.3 (7.5)	57.0 (7.5)	34.4 (7.9)	28.8 (5.2)	36.7 (4.7)	20.6 (5.7)
	R	37.9 (7.3)	49.7 (7.4)	25.3 (7.3)	26.1 (5.2)	33.9 (4.7)	17.9 (5.7)
	U	68.7 (6.5)	75.2 (7.0)	60.7 (6.6)	54.6 (27.7)	63.1 (3.0)	45.8 (2.9)
1991	T	57.7 (11.4)	67.8 (10.8)	46.6 (12.1)	38.3 (9.5)	46.4 (9.8)	29.6 (9.0)
	R	50.5 (12.6)	62.1 (12.3)	38.1 (12.8)	35.5 (9.5)	43.7 (9.8)	26.8 (8.9)
	U	75.3 (6.5)	81.2 (6.0)	68.3 (7.5)	60.8 (6.2)	69.1 (6.0)	52.1 (6.3)
2001	T	68.6 (11.1)	77.0 (9.2)	59.6 (13.1)	54.4 (16.1)	60.7 (14.3)	47.6 (18.1)
	R	63.4 (12.9)	73.1 (11.1)	53.2 (15.0)	52.3 (16.8)	58.5 (14.9)	45.7 (18.9)
	U	81.3 (6.0)	86.1 (4.9)	75.7 (7.5)	68.3 (7.5)	75.7 (6.6)	60.8 (8.6)
2011	T	76.3 (7.6)	81.7 (4.7)	70.5 (10.9)	66.6 (12.2)	69.9 (9.2)	63.1 (15.5)
	R	72.1 (8.7)	78.4 (5.3)	65.5 (12.3)	65.3 (13.0)	68.4 (9.9)	62.0 (16.4)
	U	84.8 (3.5)	88.4 (2.2)	81.0 (5.2)	71.8 (3.5)	76.2 (0.5)	67.3 (6.6)

Note : Due to change in minimum age for attaining literacy, the definition of literacy rate slightly varied over the decades.

It can be seen from the above Table that State literacy rate always higher than that of district from 1951 to 2011. This is true both for male and female literacy rate. The literacy rate for the State has been increased from 25.0 in 1951 to 76.3 in 2011 whereas for the district it has increased 14.7 in 1951 to 66.6 in 2011.

Religion

Decennial Census also collects data on religion. The following table shows the position of six major religious communities of the district since 1961 Census.

TABLE 9 : POPULATION BY RELIGION IN MURSHIDABAD DISTRICT (1961-2011)

Year	Muslims	Hindus	Christians	Jains	Sikhs	Buddhists	Other religions and persuasions	Religion not stated	Total Population
1961	1279256 (55.9)	1009470 (44.1)	493 (0.0)	659 (0.0)	39 (0.0)	17 (0.0)	76 (0.0)	---	2290010 (100.0)
1971	1656406 (56.3)	1277873 (43.5)	3013 (0.1)	2472 (0.1)	305 (0.0)	42 (0.0)	93 (0.0)	---	2940204 (100.0)
1981	2169121 (58.7)	1521448 (41.2)	3760 (0.1)	2696 (0.1)	399 (0.0)	81 (0.0)	47 (0.0)	---	3697552 (100.0)
1991	2910220 (61.4)	1819588 (38.4)	6832 (0.1)	2977 (0.1)	261 (0.0)	69 (0.0)	169 (0.0)	33 (0.0)	4740149 (100.0)
2001	3735380 (63.7)	2107469 (35.9)	13723 (0.2)	2934 (0.1)	402 (0.0)	244 (0.0)	1779 (0.0)	4638 (0.1)	5866569 (100.0)
2011	4707573 (66.3)	2359061 (33.2)	18102 (0.3)	3037 (0.0)	766 (0.0)	348 (0.0)	7429 (0.1)	7491 (0.1)	7103807 (100.0)

Note : Figures in parenthesis indicate percentage to total population.

It is observed from the above Table that during 2011 Census majority of the population of the district belong to Muslims Community with a population share of 66.3 per cent followed by Hindus (33.2 per cent). It is also observed from the Table that the percentage of Hindu population of the district has followed decreasing trend from 44.1 in 1961 to 33.2 in latest Census 2011. On the other hand the percentage of Muslim population has increased from 55.9 in 1961 to 66.3 in 2011 Census. Only 0.3 per cent population are belong to Christians. In other religion category only 0.1 per cent of population of the district can be found.

Availability of University Education in the District :

TABLE 10 : AVAILABILITY OF UNIVERSITY EDUCATION IN MURSHIDABAD DISTRICT

Sl. No.	Name of the University	Date of Establishment	Address	Territorial Jurisdiction
There is no University in the District				

(c) Mother Tongue, Scheduled Castes and Scheduled Tribes in the District from earlier Census Decades :

Mother Tongue :

One of the important characteristics of a population is mother tongue. As per Census definition, mother tongue is the language spoken in childhood by the person's mother to the person. The following Table shows the population by mother tongue for Murshidabad district since 1961.

Table 11 : POPULATION BY MOTHER TONGUE IN MURSHIDABAD DISTRICT (1961-2001)

Year	Bengali	Santali	Hindi	Telugu	Urdu	Kurukh/ Oraon	Khortha/ Khotta	Bhojpuri
	1	2	3	4	5	6	7	8
1961	2214880 (96.7)	21697 (0.9)	34143 (1.5)	70 (0.0)	14061 (0.6)	1008 (0.0)	---	---
1971	2866019 (97.5)	28317 (1.0)	27213 (0.9)	252 (0.0)	15294 (0.5)	904 (0.0)	---	---
1981	3605226 (97.5)	32067 (0.9)	33694 (0.9)	68 (0.0)	19250 (0.5)	645 (0.0)	---	---
1991	4644125 (98.0)	35371 (0.7)	25910 (0.5)	205 (0.0)	3223 (0.1)	1301 (0.0)	17376 (0.4)	1062 (0.0)
2001	5764762 (98.3)	46394 (0.8)	25651 (0.4)	10215 (0.2)	3604 (0.1)	1863 (0.0)	1805 (0.0)	1658 (0.0)

Table 11 : Contd....

Year	Munda	Persian	Magadhi /Magahi	Pahari	Pahariya	Oriya	Punjabi	Other Mother Tongues	Total Population
	9	10	11	12	13	14	15	16	17
1961	---	12 (0.0)	---	---	---	408 (0.0)	31 (0.0)	3700 (0.2)	2290010
1971	41 (0.0)	61 (0.0)	---	---	---	202 (0.0)	396 (0.0)	1505 (0.1)	2940204
1981	343 (0.0)	---	---	---	---	245 (0.0)	194 (0.0)	5820 (0.2)	3697552
1991	---	---	---	---	---	295 (0.0)	379 (0.0)	10902 (0.2)	4740149
2001	913 (0.0)	587 (0.0)	528 (0.0)	491 (0.0)	376 (0.0)	329 (0.0)	323 (0.0)	7070 (0.1)	5866569

It is observed from the Table that Bengali is the mother tongue for 98.3 per cent of the population of the district followed by Santali by 0.8 per cent and Hindi by 0.4 per cent. Telugu language is spoken by 0.2 per cent of the population of the district. The percentage of population reported Bengali as a mother tongue has increased from 96.7 in 1961 Census to 98.3 in 2001 Census.

Scheduled Castes and Scheduled Tribes Population

One of the important information collected in every decennial Census is the population statistics on Scheduled Castes and Scheduled Tribes. The list containing the name of Scheduled Castes and Scheduled Tribes varies from State to State. The list for West Bengal for Census 2011 is provided in Chapter 8 (ii) "Census Concepts and Definitions" of this publication.

Table 12 : SCHEDULED CASTES AND SCHEDULE TRIBES POPULATION IN MURSHIDABAD DISTRICT (1961-2011)

Total/ Rural/ Urban	1961		1971		1981	
	SC	ST	SC	ST	SC	ST
	1	2	3	4	5	6
Total	282168	31452	357417 (26.7)	38947 (23.8)	482583 (35.0)	45302 (16.3)
Rural	260319	30969	332697 (27.8)	38065 (22.9)	436725 (31.3)	44354 (16.5)
Urban	21849	483	24720 (13.1)	882 (82.6)	45858 (85.5)	948 (7.5)

Table 12 :contd...

Total/ Rural/ Urban	1991		2001		2011	
	SC	ST	SC	ST	SC	ST
	1	2	3	4	5	6
Total	634971 (31.6)	61513 (35.8)	703786 (10.8)	75953 (23.5)	897534 (27.5)	91035 (19.9)
Rural	552216 (26.4)	59803 (34.8)	610729 (10.6)	73202 (22.4)	727721 (19.2)	86004 (17.5)
Urban	82755 (80.5)	1710 (80.4)	93057 (12.5)	2751 (60.9)	169813 (82.5)	5031 (82.9)

Note : Figures within bracket indicate decennial growth rate

The above Table shows the distribution of Scheduled Castes and Scheduled Tribes population since 1961. It is observed from the above Table that the decadal growth rate of Scheduled Castes population of the district has increased to 35.0 in 1981 from 26.7 in 1971 and decreased to 10.8 in 2001 Census and increased to 27.5 in 2011 Census. But the decadal growth rate of urban area does not follow any specific trend. The decadal growth rate of Scheduled Castes population was highest in 1981 Census and the lowest in 2001 Census. In absolute term Scheduled Castes population has followed an increasing trend since 1951. In case of Scheduled Tribes population also in absolute terms since 1951 it has followed an increasing trend. The decennial growth rate for Scheduled Tribes population followed decreasing trend till 2011 Census except in 1991 when it scaled to 5.8 per cent. The decadal growth rate of Scheduled Tribes population was highest in 1981 Census and the lowest was in 1981 Census.

**Brief Analysis of Inset Tables based on Primary Census Abstract, 2011
(Inset Tables 1-35)**

Table 1 : Decadal change in population of Tahsils (Sub-district) by Residence, 2001-2011

Sl. No.	Tahsil	Population						Percentage decadal variation 2001-2011			Percentage urban population	
		2001			2011			Total	Rural	Urban	2001	2011
		Total	Rural	Urban	Total	Rural	Urban					
1	2	3	4	5	6	7	8	9	10	11	12	13
1	Farakka	220049	197989	22060	274111	167826	106285	24.57	-15.23	381.80	10.03	38.77
2	Samserganj	211844	138535	73309	284072	108718	175354	34.09	-21.52	139.20	34.61	61.73
3	Suti-I	139445	133866	5579	179908	150803	29105	29.02	12.65	421.69	4.00	16.18
4	Suti-II	213217	129136	84081	278922	110767	168155	30.82	-14.22	99.99	39.43	60.29
5	Raghunathganj-I	154371	132340	22031	195627	133114	62513	26.73	0.58	183.75	14.27	31.96
6	Raghunathganj-II	192530	165514	27016	265336	131236	134100	37.82	-20.71	396.37	14.03	50.54
7	Lalgola	267641	267641	0	335831	335831	0	25.48	25.48	---	0.00	0.00
8	Sagardighi	252293	252293	0	310461	310461	0	23.06	23.06	---	0.00	0.00
9	Bhagawangola-I	163466	163466	0	202071	202071	0	23.62	23.62	---	0.00	0.00
10	Bhagawangola-II	129899	129899	0	158024	158024	0	21.65	21.65	---	0.00	0.00
11	Raninagar-II	156159	156159	0	190885	190885	0	22.24	22.24	---	0.00	0.00
12	Jalangi	215586	215586	0	252477	252477	0	17.11	17.11	---	0.00	0.00
13	Domkal	311679	311679	0	363976	363976	0	16.78	16.78	---	0.00	0.00
14	Raninagar-I	154609	146173	8436	189105	164675	24430	22.31	12.66	189.59	5.46	12.92
15	Murshidabad Jiaganj	200258	200258	0	234565	234565	0	17.13	17.13	---	0.00	0.00
16	Nabagram	196608	196608	0	227586	227586	0	15.76	15.76	---	0.00	0.00
17	Khargram	234780	234780	0	273332	273332	0	16.42	16.42	---	0.00	0.00
18	Kandi	193093	193093	0	220145	220145	0	14.01	14.01	---	0.00	0.00
19	Berhampore	378884	355982	22902	446887	337623	109264	17.95	-5.16	377.09	6.04	24.45
20	Hariharpara	221741	221741	0	257571	257571	0	16.16	16.16	---	0.00	0.00
21	Nawda	196246	196246	0	226859	226859	0	15.60	15.60	---	0.00	0.00
22	Beldanga-I	259237	259237	0	319322	310470	8852	23.18	19.76	---	0.00	2.77
23	Beldanga-II	210188	210188	0	250458	250458	0	19.16	19.16	---	0.00	0.00
24	Bharatpur-II	150133	150133	0	176368	153474	22894	17.47	2.23	---	0.00	12.98
25	Bharatpur-I	150896	150896	0	172702	172702	0	14.45	14.45	---	0.00	0.00
26	Burwan	224397	224397	0	257466	257466	0	14.74	14.74	---	0.00	0.00
27	Dhulian (M)	72850	0	72850	95706	0	95706	31.37	---	31.37	100.00	100.00
28	Jangipur (M)	74458	0	74458	88165	0	88165	18.41	---	18.41	100.00	100.00
29	Jiaganj-Azimganj (M)	47212	0	47212	51790	0	51790	9.70	---	9.70	100.00	100.00
30	Murshidabad (M)	36947	0	36947	44019	0	44019	19.14	---	19.14	100.00	100.00
31	Kandi (M)	50349	0	50349	55632	0	55632	10.49	---	10.49	100.00	100.00
32	Berhampore (M)	160143	0	160143	195223	0	195223	21.91	---	21.91	100.00	100.00
33	Beldanga (M)	25361	0	25361	29205	0	29205	15.16	---	15.16	100.00	100.00
District Total :		5866569	5133835	732734	7103807	5703115	1400692	21.09	11.09	91.16	12.49	19.72

Note : The population of OG's was counted in corresponding C.D. Block in 2001, but in 2011 it is counted in corresponding Statutory Town

It is evident from Table 1 that urban decadal growth rate (91.16 per cent) of the district is much higher than that of total (21.09 per cent) and rural (11.09 per cent). Among the 26 C.D. Blocks of the district, Raghunathganj-II C.D. Block has recorded the highest decadal growth rate with 37.82 per cent and Kandi C.D. Block has the lowest with 14.01 per cent. Going by the district rural frame, Lalgola C.D. Block has the highest decadal growth rate with 25.48 per cent whereas Samserganj C.D. Block has the lowest decadal growth rate with (-)21.52 per cent due to creation of five new Census Towns viz, Jafrabad (CT), Kohetpur (CT), Bhasaipaikar (CT), Jaykrishnapur (CT) and Basudebpur (CT). There are another 4 C.D. Blocks in the district which have also negative decadal growth rate. These are Farakka C.D. Block [(-)15.23 per cent], Suti-II C.D. Block [(-)14.22 per cent], Raghunathganj-II C.D. Block [(-)20.71 per cent] and Berhampore C.D. Block [(-)5.16 per cent] due to creation of new Census Towns respectively in 7nos, 9 nos, 7 nos and 6 nos. There are 7 Municipalities in the district of which Dhulian Municipality has the highest growth rate (31.37 per cent) and the decadal growth rate of Jiaganj-Azimganj Municipality (9.70 per cent) is the lowest. Percentage of urban population has been increased from 12.49 in 2001 Census to 19.72 in 2011 Census.

Table 2 : Number and percentage of Inhabited Villages in specified population size ranges with the related population, 2011 (Rural)

Sl. No.	C.D. Block	Total number of inhabited villages	Total rural population			Number and percentage of villages	Population less than 200		Number and percentage of villages	Population 200 - 499	
			Persons	Males	Females		Males	Females		Males	Females
1	2	3	4	5	6	7	8	9	10	11	12
1	0070 – Farakka	56	167826	85302	82524	8 (14 %)	540	504	7 (12 %)	1137	1143
2	0071 – Samsorganj	24	108718	54532	54186	0 (0 %)	0	0	2 (8 %)	478	420
3	0072 – Suti-I	46	150803	77047	73756	1 (2 %)	74	25	4 (9 %)	741	690
4	0073 – Suti-II	24	110767	55790	54977	0 (0 %)	0	0	1 (4 %)	133	115
5	0074 – Raghunathganj-I	56	133114	68136	64978	2 (4 %)	77	76	4 (7 %)	810	767
6	0075 – Raghunathganj-II	36	131236	67018	64218	1 (3 %)	29	32	3 (8 %)	478	441
7	0076 – Lalgola	84	335831	170997	164834	4 (5 %)	153	141	5 (6 %)	984	957
8	0077 – Sagardighi	178	310461	158641	151820	21 (12 %)	1133	1054	24 (13 %)	4157	3965
9	0078 – Bhagawangola-I	54	202071	103419	98652	4 (7 %)	204	187	3 (6 %)	641	658
10	0079 – Bhagawangola-II	56	158024	80699	77325	1 (2 %)	72	68	4 (7 %)	683	637
11	0080 – Raninagar-II	30	190885	97359	93526	0 (0 %)	0	0	2 (7 %)	393	398
12	0081 – Jalangi	39	252477	129430	123047	0 (0 %)	0	0	2 (5 %)	337	358
13	0082 – Domkal	77	363976	186182	177794	6 (8 %)	309	306	2 (3 %)	332	324
14	0083 – Raninagar-I	57	164675	83846	80829	1 (2 %)	73	70	9 (16 %)	1700	1592
15	0084 – Murshidabad-Jiaganj	127	234565	121187	113378	12 (9 %)	667	596	19 (15 %)	3666	3443
16	0085 – Nabagram	109	227586	116134	111452	4 (4 %)	221	201	8 (7 %)	1563	1550
17	0086 – Khargram	138	273332	139533	133799	7 (5 %)	420	381	14 (10 %)	2484	2367
18	0087 – Kandi	84	220145	112789	107356	0 (0 %)	0	0	7 (8 %)	1295	1165
19	0088 – Berhampore	124	337623	173129	164494	2 (2 %)	104	106	13 (10 %)	2258	2131
20	0089 – Hariharpara	55	257571	131634	125937	2 (4 %)	188	169	2 (4 %)	475	442
21	0090 – Nawda	28	226859	116341	110518	0 (0 %)	0	0	0 (0 %)	0	0
22	0091 – Beldanga-I	55	310470	159626	150844	1 (2 %)	58	43	2 (4 %)	319	286
23	0092 – Beldanga-II	61	250458	129144	121314	0 (0 %)	0	0	2 (3 %)	378	323
24	0093 – Bharatpur-II	51	153474	78380	75094	1 (2 %)	61	59	5 (10 %)	1093	984
25	0094 – Bharatpur-I	82	172702	89088	83614	3 (4 %)	286	250	12 (15 %)	2427	2287
26	0095 – Burwan	155	257466	132439	125027	3 (2 %)	183	202	25 (16 %)	4943	4655
Total :		1886	5703115	2917822	2785293	84 (4 %)	4852	4470	181 (10 %)	33905	32098

Sl. No.	C.D. Block	Number and percentage of villages	Population 500 – 999		Number and percentage of villages	Population 1000 - 1999		Number and percentage of villages	Population 2000 - 4999	
			Males	Females		Males	Females		Males	Females
1	2	13	14	15	16	17	18	19	20	21
1	0070 – Farakka	9 (16 %)	3162	3082	8 (14 %)	5693	5443	16 (29 %)	27958	26565
2	0071 – Samsorganj	1 (4 %)	296	284	5 (21 %)	3805	3729	7 (29 %)	10813	11058
3	0072 – Suti-I	8 (17 %)	2970	2878	11 (24 %)	8436	7886	13 (28 %)	24572	23569
4	0073 – Suti-II	2 (8 %)	783	699	3 (12 %)	2641	2421	12 (50 %)	19833	19433
5	0074 – Raghunathganj-I	12 (21 %)	4667	4491	15 (27 %)	11127	10706	17 (30 %)	32269	30583
6	0075 – Raghunathganj-II	8 (22 %)	2748	2568	4 (11 %)	2913	2698	15 (42 %)	26935	25394
7	0076 – Lalgola	14 (17 %)	5110	4959	17 (20 %)	12120	11709	23 (27 %)	38082	36662
8	0077 – Sagardighi	38 (21 %)	14547	13713	47 (26 %)	35208	33398	38 (21 %)	58108	55874
9	0078 – Bhagawangola-I	6 (11 %)	2263	2242	10 (19 %)	7534	7038	22 (41 %)	36638	34786
10	0079 – Bhagawangola-II	10 (18 %)	3772	3611	16 (29 %)	11735	11298	17 (30 %)	28040	26745
11	0080 – Raninagar-II	3 (10 %)	1346	1227	3 (10 %)	2232	2062	10 (33 %)	17303	16549
12	0081 – Jalangi	5 (13 %)	1904	1828	6 (15 %)	4990	4882	11 (28 %)	20041	19048
13	0082 – Domkal	2 (3 %)	855	835	11 (14 %)	8780	8315	32 (42 %)	51470	49473
14	0083 – Raninagar-I	7 (12 %)	2522	2414	12 (21 %)	8112	7700	15 (26 %)	22791	22198
15	0084 – Murshidabad-Jiaganj	23 (18 %)	7999	7563	29 (23 %)	20845	19843	34 (27 %)	49478	46728
16	0085 – Nabagram	24 (22 %)	9639	9363	33 (30 %)	24550	23229	33 (30 %)	51385	49243
17	0086 – Khargram	25 (18 %)	9686	9257	45 (33 %)	33774	32175	39 (28 %)	61143	58914
18	0087 – Kandi	15 (18 %)	6090	5857	28 (33 %)	21937	20593	25 (30 %)	39976	37704
19	0088 – Berhampore	17 (14 %)	6549	6270	32 (26 %)	23189	22022	38 (31 %)	63921	60847
20	0089 – Hariharpara	1 (2 %)	368	331	17 (31 %)	13269	12827	14 (25 %)	24152	23066
21	0090 – Nawda	0 (0 %)	0	0	4 (14 %)	3565	3434	5 (18 %)	7753	7289
22	0091 – Beldanga-I	5 (9 %)	2059	1878	14 (25 %)	11739	10953	11 (20 %)	18927	17716
23	0092 – Beldanga-II	6 (10 %)	2579	2409	7 (11 %)	5634	5187	28 (46 %)	47372	44744
24	0093 – Bharatpur-II	4 (8 %)	1452	1356	14 (27 %)	10582	9947	22 (43 %)	36479	35040
25	0094 – Bharatpur-I	17 (21 %)	6765	6294	18 (22 %)	13077	12239	27 (33 %)	43555	40732
26	0095 – Burwan	36 (23 %)	13753	12864	48 (31 %)	34907	32581	38 (25 %)	59072	56069
Total :		298 (16 %)	113884	108273	457 (24 %)	342394	324315	562 (30 %)	918066	876029

Sl. No.	C.D. Block	Number and percentage of villages	Population 5000 - 9999		Number and percentage of villages	Population 10000 and above	
			Males	Females		Males	Females
1	2	22	23	24	25	26	27
1	0070 – Farakka	4 (7 %)	12952	12711	4 (7 %)	33860	33076
2	0071 – Samsorganj	6 (25 %)	18260	18199	3 (12 %)	20880	20496
3	0072 – Suti-I	7 (15 %)	23440	22480	2 (4 %)	16814	16228
4	0073 – Suti-II	3 (12 %)	8473	8675	3 (12 %)	23927	23634
5	0074 – Raghunathganj-I	6 (11 %)	19186	18355	0 (0 %)	0	0
6	0075 – Raghunathganj-II	1 (3 %)	3682	3471	4 (11 %)	30233	29614
7	0076 – Lalgola	13 (15 %)	49222	47612	8 (10 %)	65326	62794
8	0077 – Sagardighi	7 (4 %)	26622	25787	3 (2 %)	18866	18029
9	0078 – Bhagawangola-I	4 (7 %)	14119	13581	5 (9 %)	42020	40160
10	0079 – Bhagawangola-II	7 (12 %)	23374	22345	1 (2 %)	13023	12621
11	0080 – Raninagar-II	6 (20 %)	21063	20111	6 (20 %)	55022	53179
12	0081 – Jalangi	5 (13 %)	17023	16248	10 (26 %)	85135	80683
13	0082 – Domkal	13 (17 %)	43860	42102	11 (14 %)	80576	76439
14	0083 – Raninagar-I	13 (23 %)	48648	46855	0 (0 %)	0	0
15	0084 – Murshidabad-Jiaganj	9 (7 %)	33272	30030	1 (1 %)	5260	5175
16	0085 – Nabagram	6 (6 %)	20136	19369	1 (1 %)	8640	8497
17	0086 – Khargram	5 (4 %)	15037	14479	3 (2 %)	16989	16226
18	0087 – Kandi	6 (7 %)	20981	20515	3 (4 %)	22510	21522
19	0088 – Berhampore	21 (17 %)	70856	66982	1 (1 %)	6252	6136
20	0089 – Hariharpara	13 (24 %)	47023	44783	6 (11 %)	46159	44319
21	0090 – Nawda	11 (39 %)	41647	39418	8 (29 %)	63376	60377
22	0091 – Beldanga-I	10 (18 %)	38842	36792	12 (22 %)	87682	83176
23	0092 – Beldanga-II	14 (23 %)	47956	44754	4 (7 %)	25225	23897
24	0093 – Bharatpur-II	2 (4 %)	8369	8026	3 (6 %)	20344	19682
25	0094 – Bharatpur-I	3 (4 %)	9742	9121	2 (2 %)	13236	12691
26	0095 – Burwan	5 (3 %)	19581	18656	0 (0 %)	0	0
Total :		200 (11 %)	703366	671457	104 (6 %)	801355	768651

It is observed from the above Table that the total number of inhabited villages in this district is 1,886 spread over 26 C.D. Blocks. Among them Sagardighi C.D. Block has the highest number of villages with 178 while Suti-II C.D. Block and Samsorganj C.D. Block both have the lowest number of villages with 24 each. There are 104 villages in this district with 15,70,006 population is found in the highest population range of 10000 and

above. The lowest population range of less than 200 is found in 84 (4 per cent) villages only. The highest number of villages 562 (30 per cent) is in the population range of 2000-4999. The population range 1000-1999 occupies the second position in terms of number of villages with 457 (24 per cent).

Table 3 : New Towns, De-notified, De-classified and Merged town in 2011 Census

(a) New										
(i) Statutory Town										
(ii) Census Town										
Census 2001 Codes					MDDS e-GOVERNANCE CODE (Census 2011 PLCN)					
ST Code	DT Code	Sub - DT Code	Vill Code	Vill Name	MDDS STC	MDDS DTC	MDDS Sub_DT	MDDS PLCN	MDDS Name Of Villages	
19	07	0001	00764200	Srimantapur (P)	19	333	02223	313831	Srimantapur (P) (CT)	
19	07	0001	00766100	Benia Gram	19	333	02223	313832	Benia Gram (CT)	
19	07	0001	00767300	Arjunpur	19	333	02223	313833	Arjunpur (CT)	
19	07	0001	00767200	Sibnagar	19	333	02223	313834	Sibnagar (CT)	
19	07	0001	00766800	Mamrejpur	19	333	02223	313835	Mamrejpur (CT)	
19	07	0001	00767000	Paranpara	19	333	02223	313836	Paranpara (CT)	
19	07	0001	00766900	Mahadeb Nagar	19	333	02223	313837	Mahadeb Nagar (CT)	
19	07	0002	00770200	Jafrabad	19	333	02224	313872	Jafrabad (CT)	
19	07	0002	00769800	Kohetpur	19	333	02224	313878	Kohetpur (CT)	
19	07	0002	00768600	Bhasaipaikar	19	333	02224	313879	Bhasaipaikar (CT)	
19	07	0002	00769900	Jaykrishnapur	19	333	02224	313880	Jaykrishnapur (CT)	
19	07	0002	00769700	Basudebpur	19	333	02224	313881	Basudebpur (CT)	
19	07	0003	00775800	Madna	19	333	02225	313940	Madna (CT)	
19	07	0003	00775100	Ramakantapur	19	333	02225	313941	Ramakantapur (CT)	
19	07	0003	00775600	Nayabahadurpur	19	333	02225	313942	Nayabahadurpur (CT)	
19	07	0004	00780700	Debipur	19	333	02226	313980	Debipur (CT)	
19	07	0004	00780300	Mahendrapur	19	333	02226	313982	Mahendrapur (CT)	
19	07	0004	00780400	Hafania	19	333	02226	313983	Hafania (CT)	
19	07	0004	00781400	Ichhlampur	19	333	02226	313986	Ichhlampur (CT)	
19	07	0004	00781500	Chakmeghoan	19	333	02226	313987	Chakmeghoan (CT)	
19	07	0004	00781900	Kakramari	19	333	02226	313988	Kakramari (CT)	
19	07	0004	00782200	Khanpur	19	333	02226	313989	Khanpur (CT)	
19	07	0004	00782100	Khidirpur	19	333	02226	313990	Khidirpur (CT)	
19	07	0004	00780100	Bhabki	19	333	02226	313991	Bhabki (CT)	
19	07	0005	00782700	Dafarpur	19	333	02227	314055	Dafarpur (CT)	
19	07	0005	00787500	Ramnagar	19	333	02227	314056	Ramnagar (CT)	
19	07	0005	00786300	Mirzapur	19	333	02227	314057	Mirzapur (CT)	
19	07	0006	00791000	Giria	19	333	02228	314135	Giria (CT)	
19	07	0006	00789300	Mithipur	19	333	02228	314136	Mithipur (CT)	
19	07	0006	00789900	Osmanpur	19	333	02228	314138	Osmanpur (CT)	
19	07	0006	00794700	Donalia	19	333	02228	314141	Donalia (CT)	
19	07	0006	00794900	Teghari	19	333	02228	314142	Teghari (CT)	
19	07	0006	00795100	Krishna Sali	19	333	02228	314143	Krishna Sali (CT)	
19	07	0006	00793600	Bara Jumla	19	333	02228	314144	Bara Jumla (CT)	
19	07	0014	00861800	Islampur	19	333	02236	314805	Islampur (CT)	
19	07	0019	00922200	Banjetia	19	333	02241	315445	Banjetia (CT)	
19	07	0019	00920700	Sibdanga Badarpur	19	333	02241	315446	Sibdanga Badarpur (CT)	
19	07	0019	00914600	Gopjan	19	333	02241	315447	Gopjan (CT)	
19	07	0019	00921700	Ajodhya Nagar (P)	19	333	02241	315449	Ajodhya Nagar (P) (CT)	
19	07	0019	00920900	Chaltia	19	333	02241	315450	Chaltia (CT)	
19	07	0019	00921500	Haridasmati	19	333	02241	315451	Haridasmati (CT)	
19	07	0022	00943400	Barua (P)	19	333	02244	315619	Barua (P) (CT)	
19	07	0024	00953500	Salar	19	333	02246	315742	Salar (CT)	

(b) De-notified

(i) Statutory towns of 2001 Census de-notified and also did not satisfy the criteria to be treated as Census towns. NIL

(ii) Statutory towns of 2001 Census de-notified but identified as Census towns based on demographic and economic criteria. NIL

(iii) Census towns of 2001 Census are notified as statutory town in 2011 Census. NIL

(c) De-classified NIL

(d) Wholly merged with other town (s) NIL

*De-classified means the Census Towns of 2001 Census which failed to satisfy the demographic and economic criteria.

It is observed from Table 3 that no new Statutory Town has been created in this district in 2011 Census. There are 43 new Census Town have been created in 2011

Census in the district from 43 villages of 10 C.D. Blocks of 2001 Census. It is also observed from the Table that neither any town has been declassified nor wholly merged with other town in the district in 2011 Census.

Table 4 : Sex Ratio of the State and the District, 1901 - 2011

Census Year	West Bengal			Murshidabad		
	Total	Rural	Urban	Total	Rural	Urban
1	2	3	4	5	6	7
1901	945	994	650	1040	1046	940
1911	925	982	614	1022	1028	941
1921	905	971	591	1006	1012	935
1931	890	961	578	1005	1011	926
1941	852	945	559	990	996	919
1951	865	939	660	973	978	923
1961	878	943	701	974	979	920
1971	891	942	751	956	958	933
1981	911	947	819	959	958	968
1991	917	940	858	943	941	959
2001	934	950	893	952	950	971
2011	950	953	944	958	955	974

Note : Sex Ratio has been defined here as the number of female per 1000 male

It is observed from the above Table that during 1901-2011, Murshidabad district had always greater sex ratio than that of State. This is true in rural and urban areas also during the period of 1901-2011. The sex ratio of the State has followed a decreasing trend upto 1941 Census and from 1951 to 2011 Census an increasing trend has been observed. The district followed a different trend compared to that of State. The sex ratio of the district has decreased upto 1951 then increased in 1961 and again followed a decreasing trend up to 1991 except 1981 and then increased up to 2011 Census.

Table 5 : Sex Ratio by Sub-district, 2011

Sl. No.	Name of the Sub-district	Sex Ratio		
		Total	Rural	Urban
1	2	3	4	5
1	02223 - Farakka	969	967	971
2	02224 - Samserganj	1000	994	1004
3	02225 - Suti-I	958	957	959
4	02226 - Suti-II	992	985	997
5	02227 - Raghunathganj-I	951	954	944
6	02228 - Raghunathganj-II	955	958	952
7	02229 - Lalgola	964	964	0
8	02230 - Sagardighi	957	957	0
9	02231 - Bhagawangola-I	954	954	0
10	02232 - Bhagawangola-II	958	958	0
11	02233 - Raninagar-II	961	961	0
12	02234 - Jalangi	951	951	0
13	02235 - Domkal	955	955	0
14	02236 - Raninagar-I	965	964	970
15	02237 - Murshidabad Jiaganj	936	936	0
16	02238 - Nabagram	960	960	0
17	02239 - Khargram	959	959	0
18	02240 - Kandi	952	952	0
19	02241 - Berhampore	954	950	968
20	02242 - Hariharpara	957	957	0
21	02243 - Nawda	950	950	0
22	02244 - Beldanga-I	945	945	958
23	02245 - Beldanga-II	939	939	0
24	02246 - Bharatpur-II	959	958	965
25	02247 - Bharatpur-I	939	939	0
26	02248 - Burwan	944	944	0
27	99999 - Area not under any Sub-district	969	0	969
District : Murshidabad - 333		958	955	974

Table 5 represents the sex ratio of 26 C.D. Blocks and all Statutory Towns (Area not under any Sub-district) of Murshidabad district by residence. Highest sex ratio in total is observed in Samserganj C.D. Block with 1,000 and Murshidabad Jiaganj C.D. Block has recorded the lowest with 936. In rural frame, Murshidabad Jiaganj C.D. Block has the

lowest sex ratio with 936 and Samserganj C.D. Block has the highest with 994. In this district 10 C.D. Blocks have urban population of which Samserganj C.D. Block has the highest sex ratio with 1,004. It is also observed from the Table that the sex ratio of Statutory Towns (seven Municipalities) of the district is 969 which is higher than that of district average.

Table 6 : Sex Ratio by C.D. Blocks (Rural), 2011

Sl. No.	Name of the C.D. Block	Sex Ratio
1	2	3
1	0070 - Farakka	967
2	0071 - Samserganj	994
3	0072 - Suti-I	957
4	0073 - Suti-II	985
5	0074 - Raghunathganj-I	954
6	0075 - Raghunathganj-II	958
7	0076 - Lalgola	964
8	0077 - Sagardighi	957
9	0078 - Bhagawangola-I	954
10	0079 - Bhagawangola-II	958
11	0080 - Raninagar-II	961
12	0081 - Jalangi	951
13	0082 - Domkal	955
14	0083 - Raninagar-I	964
15	0084 - Murshidabad-Jiaganj	936
16	0085 - Nabagram	960
17	0086 - Khargram	959
18	0087 - Kandi	952
19	0088 - Berhampore	950
20	0089 - Hariharpara	957
21	0090 - Nawda	950
22	0091 - Beldanga-I	945
23	0092 - Beldanga-II	939
24	0093 - Bharatpur-II	958
25	0094 - Bharatpur-I	939
26	0095 - Burwan	944
Total :		955

Table 6 represents the sex ratio of Murshidabad district at rural i.e. C.D. Block level. Out of 26 C.D. Blocks, 15 C.D. Blocks have greater than or equal to the sex ratio than that of district rural sex ratio of 955 and rest has sex ratio lower than the district rural sex ratio. Murshidabad Jiaganj C.D. Block has the lowest sex ratio with 936 and Samserganj C.D. Block has the highest with 994.

Table 7 : Sex Ratio of Rural Population by Ranges, 2011

Range of Sex Ratio for villages	Number of Inhabited villages	Percentage of villages in each range	Population 2011	Percentage distribution of population
1	2	3	4	5
Less than 700	9	0.48	11670	0.20
700 - 749	3	0.16	349	0.01
750 - 799	10	0.53	2411	0.04
800 - 849	38	2.01	21026	0.37
850 - 899	175	9.28	206900	3.63
900 - 949	659	34.94	2117947	37.14
950 - 999	733	38.87	2970933	52.09
1000 - 1099	231	12.25	358349	6.28
1100+	28	1.48	13530	0.24
District : Murshidabad (333)	1886	100.00	5703115	100.00
Sex Ratio District (Rural) : 955				

It is observed from the above Table that the maximum number of villages of Murshidabad district with 733 falls in the sex ratio ranges of 950-999. There are 9 numbers of villages in the district in the sex ratio ranges of less than 700 whereas 231 villages have sex ratio between 1000-1099 and 28 number of villages have a sex ratio of

1100+. The highest percentages of population (52.09) are in the sex ratio range of 950-999 and the lowest (0.01) is in the sex ratio range of 700-749. A total of 6.52 per cent of population have the sex ratio of more than 1000.

Table 8 : Sex Ratio of Towns, 2011

Sl. No.	Name of Town	Urban status of Town	Sex Ratio
1	2	3	4
1	313830 - Farakka Barrage Township (CT)	(CT)	930
2	313831 - Srimantapur (P) (CT)	(CT)	941
3	313832 - Benia Gram (CT)	(CT)	949
4	313833 - Arjunpur (CT)	(CT)	964
5	313834 - Sibnagar (CT)	(CT)	977
6	313835 - Mamrejpur (CT)	(CT)	986
7	313836 - Paranpara (CT)	(CT)	994
8	313837 - Mahadeb Nagar (CT)	(CT)	1002
9	313871 - Anup Nagar (CT)	(CT)	1014
10	313872 - Jafrabad (CT)	(CT)	988
11	313873 - Kankuria (CT)	(CT)	1034
12	313874 - Uttar Mahammadpur (CT)	(CT)	1016
13	313875 - Chachanda (CT)	(CT)	980
14	313876 - Dhusaripara (CT)	(CT)	1018
15	313877 - Serpur (CT)	(CT)	999
16	313878 - Kohetpur (CT)	(CT)	982
17	313879 - Bhasaipaikar (CT)	(CT)	997
18	313880 - Jaykrishnapur (CT)	(CT)	1000
19	313881 - Basudebpur (CT)	(CT)	953
20	313940 - Madna (CT)	(CT)	1008
21	313941 - Ramakantapur (CT)	(CT)	975
22	313942 - Nayabahadurpur (CT)	(CT)	930
23	313943 - Fatellapur (CT)	(CT)	940
24	313979 - Jagtaj (CT)	(CT)	1003
25	313980 - Debipur (CT)	(CT)	967
26	313981 - Aurangabad (CT)	(CT)	1016
27	313982 - Mahendrapur (CT)	(CT)	1004
28	313983 - Hafania (CT)	(CT)	969
29	313984 - Dafahat (CT)	(CT)	1007
30	313985 - Paschim Punropara (CT)	(CT)	1011
31	313986 - Ichhlampur (CT)	(CT)	996
32	313987 - Chakmeghoan (CT)	(CT)	972
33	313988 - Kakramari (CT)	(CT)	968
34	313989 - Khanpur (CT)	(CT)	1016
35	313990 - Khidirpur (CT)	(CT)	990
36	313991 - Bhabki (CT)	(CT)	898
37	314052 - Ghorsala (CT)	(CT)	922
38	314053 - Srikantabati (CT)	(CT)	930
39	314054 - Charka (CT)	(CT)	957
40	314055 - Dafarpur (CT)	(CT)	958
41	314056 - Ramnagar (CT)	(CT)	942
42	314057 - Mirzapur (CT)	(CT)	950
43	314135 - Giria (CT)	(CT)	946
44	314136 - Mithipur (CT)	(CT)	945
45	314137 - Jot Kamal (CT)	(CT)	933
46	314138 - Osmanpur (CT)	(CT)	935
47	314139 - Sahajadpur (CT)	(CT)	946
48	314140 - Khodarampur (CT)	(CT)	946
49	314141 - Donalia (CT)	(CT)	998
50	314142 - Teghari (CT)	(CT)	963
51	314143 - Krishna Sali (CT)	(CT)	965
52	314144 - Bara Jumla (CT)	(CT)	955
53	314805 - Islampur (CT)	(CT)	962
54	314806 - Harharia Chak (CT)	(CT)	983
55	315443 - Goaljan (CT)	(CT)	983
56	315444 - Kasim Bazar (CT)	(CT)	961
57	315445 - Banjetia (CT)	(CT)	948
58	315446 - Sibdanga Badarpur (CT)	(CT)	969
59	315447 - Gopjan (CT)	(CT)	964
60	315448 - Gora Bazar (CT)	(CT)	967
61	315449 - Ajodhya Nagar (P) (CT)	(CT)	986
62	315450 - Chaltia (CT)	(CT)	979
63	315451 - Haridasmati (CT)	(CT)	950

64	315619 - Barua (P) (CT)	(CT)	958
65	315742 - Salar (CT)	(CT)	965
66	801657 - Dhulian (M)	(M)	1009
67	801658 - Jangipur (M)	(M)	961
68	801659 - Jiaganj-Azimganj (M)	(M)	980
69	801660 - Murshidabad (M)	(M)	985
70	801661 - Kandi (M)	(M)	956
71	801662 - Berhampore (M)	(M)	947
72	801663 - Beldanga (M)	(M)	988
Sex Ratio (Urban) district :			974

This Table shows the sex ratio of the urban areas of the district. It can be seen from the above Table that Kankuria (CT) has the highest sex ratio with 1,034, which is higher than the district urban sex ratio of 974, whereas the lowest sex ratio is recorded in Bhabki (CT) with 898. Out of 72 urban units of the district there are 14 urban units which have sex ratio of more than or equal to 1,000 and 33 urban units have higher sex ratio than that of district average.

Table 9 : Sex Ratio of population in the Age Group 0-6 for Sub-district, 2011

Sl. No.	Name of Sub-district	Total/Rural/Urban	Total population in 0-6 age group			Sex Ratio for 0-6 age group
			Persons	Males	Females	
1	2	3	4	5	6	7
1	02223 - Farakka	Total	48767	24894	23873	959
		Rural	30946	15818	15128	956
		Urban	17821	9076	8745	964
2	02224 - Samsorganj	Total	58190	29426	28764	978
		Rural	22295	11275	11020	977
		Urban	35895	18151	17744	978
3	02225 - Suti-I	Total	31398	16121	15277	948
		Rural	26184	13442	12742	948
		Urban	5214	2679	2535	946
4	02226 - Suti-II	Total	52382	26390	25992	985
		Rural	22148	11201	10947	977
		Urban	30234	15189	15045	991
5	02227 - Raghunathganj-I	Total	29157	14784	14373	972
		Rural	20092	10123	9969	985
		Urban	9065	4661	4404	945
6	02228 - Raghunathganj-II	Total	46730	23707	23023	971
		Rural	24019	12171	11848	973
		Urban	22711	11536	11175	969
7	02229 - Lalgola	Total	54961	27803	27158	977
		Rural	54961	27803	27158	977
		Urban	0	0	0	0
8	02230 - Sagardighi	Total	46641	23874	22767	954
		Rural	46641	23874	22767	954
		Urban	0	0	0	0
9	02231 - Bhagawangola-I	Total	28933	14754	14179	961
		Rural	28933	14754	14179	961
		Urban	0	0	0	0
10	02232 - Bhagawangola-II	Total	23473	11929	11544	968
		Rural	23473	11929	11544	968
		Urban	0	0	0	0
11	02233 - Raninagar-II	Total	26382	13382	13000	971
		Rural	26382	13382	13000	971
		Urban	0	0	0	0
12	02234 - Jalangi	Total	32313	16413	15900	969
		Rural	32313	16413	15900	969
		Urban	0	0	0	0
13	02235 - Domkal	Total	45641	23264	22377	962
		Rural	45641	23264	22377	962
		Urban	0	0	0	0
14	02236 - Raninagar-I	Total	26532	13326	13206	991
		Rural	24062	12080	11982	992
		Urban	2470	1246	1224	982
15	02237 - Murshidabad Jiaganj	Total	28933	14764	14169	960
		Rural	28933	14764	14169	960
		Urban	0	0	0	0

16	02238 - Nabagram	Total	28900	14709	14191	965
		Rural	28900	14709	14191	965
		Urban	0	0	0	0
17	02239 - Khargram	Total	37804	19292	18512	960
		Rural	37804	19292	18512	960
		Urban	0	0	0	0
18	02240 - Kandi	Total	29223	14885	14338	963
		Rural	29223	14885	14338	963
		Urban	0	0	0	0
19	02241 - Berhampore	Total	54097	27495	26602	968
		Rural	43614	22112	21502	972
		Urban	10483	5383	5100	947
20	02242 - Hariharpara	Total	30693	15411	15282	992
		Rural	30693	15411	15282	992
		Urban	0	0	0	0
21	02243 - Nawda	Total	27209	13819	13390	969
		Rural	27209	13819	13390	969
		Urban	0	0	0	0
22	02244 - Beldanga-I	Total	50070	25351	24719	975
		Rural	48639	24634	24005	974
		Urban	1431	717	714	996
23	02245 - Beldanga-II	Total	34837	17705	17132	968
		Rural	34837	17705	17132	968
		Urban	0	0	0	0
24	02246 - Bharatpur-II	Total	23106	11782	11324	961
		Rural	20011	10157	9854	970
		Urban	3095	1625	1470	905
25	02247 - Bharatpur-I	Total	22944	11640	11304	971
		Rural	22944	11640	11304	971
		Urban	0	0	0	0
26	02248 - Burwan	Total	32063	16487	15576	945
		Rural	32063	16487	15576	945
		Urban	0	0	0	0
27	99999 - Area not under any Sub-district	Total	62013	31469	30544	971
		Rural	0	0	0	0
		Urban	62013	31469	30544	971
District : Murshidabad – 333		Total	1013392	514876	498516	968
		Rural	812960	413144	399816	968
		Urban	200432	101732	98700	970

The Table shows that total 0-6 age group population of the district is 10,13,392 of which 8,12,960 belongs to rural area and 2,00,432 are from urban area. The sex ratio of 0-6 age group population for both total and rural of the district is 968 and for urban it is slightly higher with 970. Sex ratio for 0-6 age group of 12 C.D. Blocks are higher than that of District total of 968. The highest sex ratio among all the C.D. Blocks is found in Hariharpara C.D. Block with 992 and for the same lowest is recorded in Burwan C.D. Block with 945. The urban child sex ratio of Beldanga-I C.D. Block occupies the top position with 996 and Bharatpur-II C.D. Block is in the lowest position with 905. The 0-6 age group population of all the Statutory Towns i.e. area not under any Sub-district of the district is 62,013 and the sex ratio for the same is 971.

Table 10 : Sex Ratio of population in the Age Group 0-6 for C.D. Blocks (Rural), 2011

Sl. No.	Name of C.D. Block	Total population in 0 - 6 age group			Sex Ratio for 0-6 age group
		Persons	Males	Females	
1	2	3	4	5	6
1	0070 - Farakka	30946	15818	15128	956
2	0071 - Samserganj	22295	11275	11020	977
3	0072 - Suti-I	26184	13442	12742	948
4	0073 - Suti-II	22148	11201	10947	977
5	0074 - Raghunathganj-I	20092	10123	9969	985
6	0075 - Raghunathganj-II	24019	12171	11848	973
7	0076 - Lalgola	54961	27803	27158	977
8	0077 - Sagardighi	46641	23874	22767	954
9	0078 - Bhagawangola-I	28933	14754	14179	961

10	0079 - Bhagawangola-II	23473	11929	11544	968
11	0080 - Raninagar-II	26382	13382	13000	971
12	0081 - Jalangi	32313	16413	15900	969
13	0082 - Domkal	45641	23264	22377	962
14	0083 - Raninagar-I	24062	12080	11982	992
15	0084 - Murshidabad-Jiaganj	28933	14764	14169	960
16	0085 - Nabagram	28900	14709	14191	965
17	0086 - Khargram	37804	19292	18512	960
18	0087 - Kandi	29223	14885	14338	963
19	0088 - Berhampore	43614	22112	21502	972
20	0089 - Hariharpara	30693	15411	15282	992
21	0090 - Nawda	27209	13819	13390	969
22	0091 - Beldanga-I	48639	24634	24005	974
23	0092 - Beldanga-II	34837	17705	17132	968
24	0093 - Bharatpur-II	20011	10157	9854	970
25	0094 - Bharatpur-I	22944	11640	11304	971
26	0095 - Burwan	32063	16487	15576	945
Total :		812960	413144	399816	968

Table 10 represents the sex ratio and population in the age group 0-6 years for rural areas under C.D. Blocks. The total population in this age group of all the C.D. Blocks of this district is 8,12,960 of which 4,13,144 are male and 3,99,816 are female. For all the C.D. Blocks, Lalgola C.D. Block has the highest number of 0-6 population with 54,961 followed by Beldanga-I C.D. Block with 48,639 and Sagardighi C.D. Block with 46,641. The lowest population in the age group 0-6 is observed in Bharatpur-II C.D. Block with 20,011. The sex ratio in the age group of 0-6 population in this district in rural areas is 968. It is observed from the Table that more than 50 per cent (14) of C.D. Blocks of the district have higher sex ratio than that of district total. The highest sex ratio is observed both in Raninagar-I C.D. Block and Hariharpara C.D. Block each with 992, whereas lowest is in Burwan C.D. Block with 945.

Table 11 : Sex Ratio of Rural population in the Age Group 0-6 by Ranges, 2011

Range of Sex Ratio for Villages	Number of Inhabited Villages	Percentage distribution of Villages	Population 2011	Percentage distribution of population
1	2	3	4	5
Less than 700	81	4.29	4927	0.61
700 - 749	53	2.81	7028	0.86
750 - 799	87	4.61	15236	1.87
800 - 849	128	6.79	29925	3.68
850 - 899	216	11.45	75016	9.23
900 - 949	298	15.80	178355	21.94
950 - 999	288	15.27	231148	28.43
1000 - 1099	431	22.85	217459	26.75
1100+	304	16.12	53866	6.63
District : Murshidabad (333)	1886	100.00	812960	100.00
Sex Ratio District (Rural) : 968				

Table 11 shows the distribution of sex ratio of rural population in the age group 0-6 by ranges of sex ratio of Murshidabad district. It is evident from the above Table that maximum number of villages (431) is in the second highest sex ratio range of sex ratio i.e.1000-1099 with the second highest percentage (26.75) of population and the second highest number of villages (304) is in the highest range of sex ratio i.e. of 1100+ with percentage of population of 6.63. The highest percentage (28.43) and number (2,31,148) of population is in the sex ratio range of 950-999 are recorded in 288 (15.27 per cent) number of villages. The lowest range of sex ratio i.e. less than 700 are only in 81 number of villages with 0.61 per cent of population. Only 53 numbers of villages with 0.86 per cent of population are in the sex ratio range of 700-749.

Table 12 : Sex Ratio of population in the Age Group 0-6 of Towns, 2011

Sl. No.	Name of Town	Urban status of Town	Total population in 0-6 age group			Sex Ratio for 0-6 age group
			Persons	Males	Females	
1	2	3	4	5	6	7
1	313830 - Farakka Barrage Township (CT)	(CT)	1882	995	887	891
2	313831 - Srimantapur (P) (CT)	(CT)	540	264	276	1045
3	313832 - Benia Gram (CT)	(CT)	2330	1194	1136	951
4	313833 - Arjunpur (CT)	(CT)	1076	537	539	1004
5	313834 - Sibnagar (CT)	(CT)	1220	613	607	990
6	313835 - Mamrejpur (CT)	(CT)	1926	1003	923	920
7	313836 - Paranpara (CT)	(CT)	4625	2365	2260	956
8	313837 - Mahadeb Nagar (CT)	(CT)	4222	2105	2117	1006
9	313871 - Anup Nagar (CT)	(CT)	2629	1343	1286	958
10	313872 - Jafrabad (CT)	(CT)	5709	2915	2794	958
11	313873 - Kankuria (CT)	(CT)	7430	3672	3758	1023
12	313874 - Uttar Mahammadpur (CT)	(CT)	1699	860	839	976
13	313875 - Chachanda (CT)	(CT)	2897	1484	1413	952
14	313876 - Dhusaripara (CT)	(CT)	3559	1806	1753	971
15	313877 - Serpur (CT)	(CT)	1582	780	802	1028
16	313878 - Kohetpur (CT)	(CT)	1011	493	518	1051
17	313879 - Bhasaipaikar (CT)	(CT)	5270	2722	2548	936
18	313880 - Jaykrishnapur (CT)	(CT)	2836	1435	1401	976
19	313881 - Basudebpur (CT)	(CT)	1273	641	632	986
20	313940 - Madna (CT)	(CT)	1221	617	604	979
21	313941 - Ramakantapur (CT)	(CT)	1189	603	586	972
22	313942 - Nayabahadurpur (CT)	(CT)	1663	901	762	846
23	313943 - Fatellapur (CT)	(CT)	1141	558	583	1045
24	313979 - Jagtaj (CT)	(CT)	1671	852	819	961
25	313980 - Debipur (CT)	(CT)	1149	593	556	938
26	313981 - Aurangabad (CT)	(CT)	6529	3267	3262	998
27	313982 - Mahendrapur (CT)	(CT)	1475	739	736	996
28	313983 - Hafania (CT)	(CT)	1270	619	651	1052
29	313984 - Dafahat(CT)	(CT)	3185	1604	1581	986
30	313985 - Paschim Punropara (CT)	(CT)	7562	3767	3795	1007
31	313986 - Ichhlampur (CT)	(CT)	1092	561	531	947
32	313987 - Chakmeghoan (CT)	(CT)	1018	528	490	928
33	313988 - Kakramari (CT)	(CT)	1950	982	968	986
34	313989 - Khanpur (CT)	(CT)	1010	495	515	1040
35	313990 - Khidirpur (CT)	(CT)	1054	534	520	974
36	313991 - Bhabki (CT)	(CT)	1269	648	621	958
37	314052 - Ghorsala (CT)	(CT)	1157	614	543	884
38	314053 - Srikantabati (CT)	(CT)	1733	883	850	963
39	314054 - Charka (CT)	(CT)	1329	657	672	1023
40	314055 - Dafarpur (CT)	(CT)	2504	1292	1212	938
41	314056 - Ramnagar (CT)	(CT)	1577	828	749	905
42	314057 - Mirzapur (CT)	(CT)	765	387	378	977
43	314135 - Giria (CT)	(CT)	3136	1608	1528	950
44	314136 - Mithipur (CT)	(CT)	2254	1156	1098	950
45	314137 - Jot Kamal (CT)	(CT)	989	511	478	935
46	314138 - Osmanpur (CT)	(CT)	1534	781	753	964
47	314139 - Sahajadpur (CT)	(CT)	3806	1916	1890	986
48	314140 - Khodarampur (CT)	(CT)	1278	646	632	978
49	314141 - Donalia (CT)	(CT)	1032	509	523	1028
50	314142 - Teghari (CT)	(CT)	4529	2296	2233	973
51	314143 - Krishna Sali (CT)	(CT)	1962	1027	935	910
52	314144 - Bara Jumla (CT)	(CT)	2191	1086	1105	1017
53	314805 - Islampur (CT)	(CT)	1559	793	766	966
54	314806 - Harharia Chak (CT)	(CT)	911	453	458	1011
55	315443 - Goaljan (CT)	(CT)	439	226	213	942
56	315444 - Kasim Bazar (CT)	(CT)	981	496	485	978
57	315445 - Banjetia (CT)	(CT)	1151	585	566	968
58	315446 - Sibdanga Badarpur (CT)	(CT)	1140	576	564	979
59	315447 - Gopjan (CT)	(CT)	2744	1436	1308	911
60	315448 - Gora Bazar (CT)	(CT)	390	207	183	884
61	315449 - Ajodhya Nagar (P) (CT)	(CT)	891	437	454	1039
62	315450 - Chaltia (CT)	(CT)	2159	1098	1061	966
63	315451 - Haridasmati (CT)	(CT)	588	322	266	826
64	315619 - Barua (P) (CT)	(CT)	1431	717	714	996
65	315742 - Salar (CT)	(CT)	3095	1625	1470	905
66	801657 - Dhulian (M)	(M)	17674	8844	8830	998
67	801658 - Jangipur (M)	(M)	11522	5877	5645	961

68	801659 - Jiaganj-Azimganj (M)	(M)	5070	2615	2455	939
69	801660 - Murshidabad (M)	(M)	4414	2243	2171	968
70	801661 - Kandi (M)	(M)	5889	3026	2863	946
71	801662 - Berhampore (M)	(M)	13881	7051	6830	969
72	801663 - Beldanga (M)	(M)	3563	1813	1750	965
District (Urban) : Murshidabad – 333			200432	101732	98700	970

Table 12 represents sex ratio of the population in the age group 0-6 of all the towns of Murshidabad district. The total population in this age group of all the towns in this district is 2,00,432 of which 1,01,732 are males and 98,700 are females. Dhulian Municipality has the highest number of population in the age group of 0-6 years with 17,674 and Gora Bazar (CT) has the lowest number of population in this age group with 390 only. The district urban sex ratio in the age group of 0-6 is 970. The highest sex ratio is recorded in Hafania (CT) with 1,052 followed by Kohetpur (CT) with 1,051 and Srimantapur (P) (CT) and Fatellapur (CT) each with 1,045. The lowest sex ratio is recorded in Haridasmati (CT) with 826. There are 15 urban units in the district which have sex ratio of more than 1000. It is also observed from the Table that out of 72 urban units of the district 35 units have sex ratio of more than that of the district one.

Table 13 : Number and percentage of Scheduled Castes and Scheduled Tribes population in Sub-districts, 2011

Sl. No.	Name of Sub-district	Total/Rural/Urban	Total population	Total Scheduled Castes population	Total Scheduled Tribes population	Percentage of Scheduled Castes population to Total population	Percentage of Scheduled Tribes population to Total population
1	2	3	4	5	6	7	8
1	02223 – Farakka	Total	274111	32689	5165	11.93	1.88
		Rural	167826	19597	4435	11.68	2.64
		Urban	106285	13092	730	12.32	0.69
2	02224 – Samsorganj	Total	284072	18399	164	6.48	0.06
		Rural	108718	11937	51	10.98	0.05
		Urban	175354	6462	113	3.69	0.06
3	02225 – Suti-I	Total	179908	25860	261	14.37	0.15
		Rural	150803	23645	253	15.68	0.17
		Urban	29105	2215	8	7.61	0.03
4	02226 – Suti-II	Total	278922	20461	493	7.34	0.18
		Rural	110767	4438	64	4.01	0.06
		Urban	168155	16023	429	9.53	0.26
5	02227 – Raghunathganj-I	Total	195627	53027	2602	27.11	1.33
		Rural	133114	42146	2541	31.66	1.91
		Urban	62513	10881	61	17.41	0.10
6	02228 – Raghunathganj-II	Total	265336	23242	86	8.76	0.03
		Rural	131236	13176	24	10.04	0.02
		Urban	134100	10066	62	7.51	0.05
7	02229 – Lalgola	Total	335831	31248	168	9.30	0.05
		Rural	335831	31248	168	9.30	0.05
		Urban	0	0	0	0.00	0.00
8	02230 – Sagarighi	Total	310461	58308	19811	18.78	6.38
		Rural	310461	58308	19811	18.78	6.38
		Urban	0	0	0	0.00	0.00
9	02231 – Bhagawangola-I	Total	202071	14557	227	7.20	0.11
		Rural	202071	14557	227	7.20	0.11
		Urban	0	0	0	0.00	0.00
10	02232 – Bhagawangola-II	Total	158024	5218	45	3.30	0.03
		Rural	158024	5218	45	3.30	0.03
		Urban	0	0	0	0.00	0.00
11	02233 – Raninagar-II	Total	190885	22189	550	11.62	0.29
		Rural	190885	22189	550	11.62	0.29
		Urban	0	0	0	0.00	0.00
12	02234 – Jalangi	Total	252477	31831	2918	12.61	1.16
		Rural	252477	31831	2918	12.61	1.16
		Urban	0	0	0	0.00	0.00
13	02235 – Domkal	Total	363976	9515	1219	2.61	0.33
		Rural	363976	9515	1219	2.61	0.33
		Urban	0	0	0	0.00	0.00
14	02236 – Raninagar-I	Total	189105	14293	489	7.56	0.26
		Rural	164675	12831	404	7.79	0.25
		Urban	24430	1462	85	5.98	0.35

15	02237 – Murshidabad-Jiaganj	Total	234565	40442	12326	17.24	5.25
		Rural	234565	40442	12326	17.24	5.25
		Urban	0	0	0	0.00	0.00
16	02238 – Nabagram	Total	227586	56622	16770	24.88	7.37
		Rural	227586	56622	16770	24.88	7.37
		Urban	0	0	0	0.00	0.00
17	02239 – Khargram	Total	273332	59929	2442	21.93	0.89
		Rural	273332	59929	2442	21.93	0.89
		Urban	0	0	0	0.00	0.00
18	02240 – Kandi	Total	220145	35859	3390	16.29	1.54
		Rural	220145	35859	3390	16.29	1.54
		Urban	0	0	0	0.00	0.00
19	02241 – Berhampore	Total	446887	76935	10809	17.22	2.42
		Rural	337623	51458	9441	15.24	2.80
		Urban	109264	25477	1368	23.32	1.25
20	02242 – Hariharpara	Total	257571	16403	3040	6.37	1.18
		Rural	257571	16403	3040	6.37	1.18
		Urban	0	0	0	0.00	0.00
21	02243 – Nawda	Total	226859	14804	1526	6.53	0.67
		Rural	226859	14804	1526	6.53	0.67
		Urban	0	0	0	0.00	0.00
22	02244 – Beldanga-I	Total	319322	12621	252	3.95	0.08
		Rural	310470	12621	244	4.07	0.08
		Urban	8852	0	8	0.00	0.09
23	02245 – Beldanga-II	Total	250458	20863	541	8.33	0.22
		Rural	250458	20863	541	8.33	0.22
		Urban	0	0	0	0.00	0.00
24	02246 – Bharatpur-II	Total	176368	32983	197	18.70	0.11
		Rural	153474	31121	191	20.28	0.12
		Urban	22894	1862	6	8.13	0.03
25	02247 – Bharatpur-I	Total	172702	23865	428	13.82	0.25
		Rural	172702	23865	428	13.82	0.25
		Urban	0	0	0	0.00	0.00
26	02248 – Burwan	Total	257466	63098	2955	24.51	1.15
		Rural	257466	63098	2955	24.51	1.15
		Urban	0	0	0	0.00	0.00
27	99999 – Area not under any Sub-district	Total	559740	82273	2161	14.70	0.39
		Rural	0	0	0	0.00	0.00
		Urban	559740	82273	2161	14.70	0.39
Murshidabad – 333		Total	7103807	897534	91035	12.63	1.28
		Rural	5703115	727721	86004	12.76	1.51
		Urban	1400692	169813	5031	12.12	0.36

It is observed from the above Table that in 2011 Census, out of total population of 71,03,807 of the district Murshidabad 8,97,534 with 12.63 per cent belong to Scheduled Castes population and 1.28 per cent with 91,035 population are Scheduled Tribes. At the C.D. Block level the highest percentage (27.11) of Scheduled Castes population are found in Raghunathganj-I C.D. Block with 53,027 individuals and the lowest frequency (2.61) is recorded in Domkal C.D. Block with 9,515 persons. In case of Scheduled Tribes, the highest percentage (7.37) of population is observed in Nabagram C.D. Block with 16,770 persons while the lowest percentage (0.03) is found both in Raghunathganj-II C.D. Block and Bhagawangola-II C.D. Block with 86 and 45 individuals respectively. Out of total population of 5,59,740 of all Statutory Towns (area not under any Sub-district) of the district, 82,273 (14.70 per cent) belongs to Scheduled Castes and 2,161 (0.39 per cent) are from Scheduled Tribes.

Table 14 : Number and percentage of Scheduled Castes and Scheduled Tribes (Rural) population in C.D. Blocks, 2011

Sl. No.	Name of C.D. Block	Total population	Total Scheduled Castes population	Total Scheduled Tribes population	Percentage of Scheduled Castes population to Total Population	Percentage of Scheduled Tribes population to Total Population
1	2	3	4	5	6	7
1	0070 - Farakka	167826	19597	4435	11.68	2.64
2	0071 - Samserganj	108718	11937	51	10.98	0.05
3	0072 - Suti-I	150803	23645	253	15.68	0.17
4	0073 - Suti-II	110767	4438	64	4.01	0.06
5	0074 - Raghunathganj-I	133114	42146	2541	31.66	1.91

6	0075 - Raghunathganj-II	131236	13176	24	10.04	0.02
7	0076 - Lalgola	335831	31248	168	9.30	0.05
8	0077 - Sagardighi	310461	58308	19811	18.78	6.38
9	0078 - Bhagawangola-I	202071	14557	227	7.20	0.11
10	0079 - Bhagawangola-II	158024	5218	45	3.30	0.03
11	0080 - Raninagar-II	190885	22189	550	11.62	0.29
12	0081 - Jalangi	252477	31831	2918	12.61	1.16
13	0082 - Domkal	363976	9515	1219	2.61	0.33
14	0083 - Raninagar-I	164675	12831	404	7.79	0.25
15	0084 - Murshidabad-Jiaganj	234565	40442	12326	17.24	5.25
16	0085 - Nabagram	227586	56622	16770	24.88	7.37
17	0086 - Khargram	273332	59929	2442	21.93	0.89
18	0087 - Kandi	220145	35859	3390	16.29	1.54
19	0088 - Berhampore	337623	51458	9441	15.24	2.80
20	0089 - Hariharpara	257571	16403	3040	6.37	1.18
21	0090 - Nawda	226859	14804	1526	6.53	0.67
22	0091 - Beldanga-I	310470	12621	244	4.07	0.08
23	0092 - Beldanga-II	250458	20863	541	8.33	0.22
24	0093 - Bharatpur-II	153474	31121	191	20.28	0.12
25	0094 - Bharatpur-I	172702	23865	428	13.82	0.25
26	0095 - Burwan	257466	63098	2955	24.51	1.15
Total :		5703115	727721	86004	12.76	1.51

Table 14 represents the number and percentage of Scheduled Castes and Scheduled Tribes population in rural areas of the district only. Out of total rural population of 57,03,115 Scheduled Castes population is 7,27,721 (12.76 per cent) and Scheduled Tribes population is 86,004 (1.51 per cent). In absolute terms, the highest number of Scheduled Castes population is found in Burwan C.D. Block with 63,098 and the lowest is in Suti-II C.D. Block with 4,438. But the highest percentage of Scheduled Castes population is observed in Raghunathganj-I C.D. Block with 31.66 followed by Nabagram C.D. Block with 24.88 and Burwan C.D. Block with 24.51 while the lowest is in Domkal C.D. Block with 2.61. In case of Scheduled Tribes population Sagardighi C.D. Block has maximum number of (19,811) of population in absolute terms and the lowest (24) is in Raghunathganj-II C.D. Block. The highest percentage of Scheduled Tribes population is found in Nabagram C.D. Block with 7.37, while the lowest is in Raghunathganj-II C.D. Block with 0.02.

Table 15 : Proportion of Scheduled Castes population to total population in Villages, 2011

Percentage range of Scheduled Castes population to Total Population	Number of Villages		Scheduled Castes population	
	1	2	3	4
NIL	395	20.94	0	0.00
Less than 5	428	22.69	38303	5.26
5 - 10	206	10.92	69897	9.60
11 - 20	239	12.67	137372	18.88
21 - 30	162	8.59	113376	15.58
31 - 40	118	6.26	95135	13.07
41 - 50	102	5.41	77577	10.66
51 - 75	132	7.00	114961	15.80
76 and above	104	5.51	81100	11.14
District : Murshidabad (333)	1886	100.00	727721	100.00

Table 15 represents that the distribution of percentage range of Scheduled Castes population to total population in the villages of Murshidabad district. The above Table shows that there are 395 (20.94 per cent) villages in Murshidabad district which have not recorded any Scheduled Castes population. The maximum number of villages i.e. 428 (22.69 per cent) fall in the percentage range of Scheduled Castes population of less than 5 with the lowest number (38,303) and percentage (5.26) of population. The highest range of Scheduled Castes population i.e. 76 and above is in 104 (5.51 per cent) villages. The highest percentage of Scheduled Castes population (18.88) is found in the range of 11-20 with the second highest number (239) and percentage (12.67) of villages.

Table 16 : Proportion of Scheduled Tribes population to total population in Villages, 2011

Percentage range of Scheduled Tribes population to Total Population	Number of Villages	Percentage	Scheduled Tribes population	Percentage
1	2	3	4	5
NIL	1093	57.95	0	0.00
Less than 5	568	30.12	17180	19.98
5 - 10	72	3.82	12345	14.35
11 - 20	49	2.60	12723	14.79
21 - 30	24	1.27	5783	6.72
31 - 40	37	1.96	17382	20.21
41 - 50	10	0.53	4494	5.23
51 - 75	18	0.95	11511	13.38
76 and above	15	0.80	4586	5.33
District : Murshidabad (333)	1886	100.00	86004	100.00

The above Table shows that out of 1,886 inhabited villages there are 1,093 (57.95 per cent) villages in the district which have not recorded any Scheduled Tribes population. The highest number of villages (568) having Scheduled Tribes population are fall in the percentage range of Less than 5 while the lowest number of villages (10) are in the population range of 41-50. The Scheduled Tribes population inhabited in rural areas of the district is 86,004. The highest percentage (20.21) of Scheduled Tribes population is in the percentage range of 31-40 and the lowest percentage (5.23) is found in percentage range of 41-50.

Table 17 : Number and percentage of Scheduled Castes and Scheduled Tribes population in Towns, 2011

Sl. No.	Name of town	Total Population	Total Scheduled Castes population	Total Scheduled Tribes population	Percentage of Scheduled Castes population to Total Population	Percentage of Scheduled Tribes population to Total Population
1	2	3	4	5	6	7
1	313830 - Farakka Barrage Township (CT)	20126	6604	274	32.81	1.36
2	313831 - Srimantapur (P) (CT)	4374	405	5	9.26	0.11
3	313832 - Benia Gram (CT)	15046	3004	446	19.97	2.96
4	313833 - Arjunpur (CT)	6042	175	3	2.90	0.05
5	313834 - Sibnagar (CT)	6812	719	2	10.55	0.03
6	313835 - Mamrejpur (CT)	9851	32	0	0.32	0.00
7	313836 - Paranpara (CT)	22297	487	0	2.18	0.00
8	313837 - Mahadeb Nagar (CT)	21737	1666	0	7.66	0.00
9	313871 - Anup Nagar (CT)	12940	167	26	1.29	0.20
10	313872 - Jafrabad (CT)	28332	145	8	0.51	0.03
11	313873 - Kankuria (CT)	36925	1828	76	4.95	0.21
12	313874 - Uttar Mahammadpur (CT)	8264	0	0	0.00	0.00
13	313875 - Chachanda (CT)	14244	556	0	3.90	0.00
14	313876 - Dhusaripara (CT)	17800	1134	1	6.37	0.01
15	313877 - Serpur (CT)	8900	1133	2	12.73	0.02
16	313878 - Kohetpur (CT)	5379	440	0	8.18	0.00
17	313879 - Bhasaipaikar (CT)	23141	97	0	0.42	0.00
18	313880 - Jaykrishnapur (CT)	12599	221	0	1.75	0.00
19	313881 - Basudebpur (CT)	6830	741	0	10.85	0.00
20	313940 - Madna (CT)	6312	127	1	2.01	0.02
21	313941 - Ramakantapur (CT)	6347	982	2	15.47	0.03
22	313942 - Nayabahadurpur (CT)	9239	648	3	7.01	0.03
23	313943 - Fatellapur (CT)	7207	458	2	6.35	0.03
24	313979 - Jagtaj (CT)	11261	5098	388	45.27	3.45
25	313980 - Debipur (CT)	6506	79	0	1.21	0.00
26	313981 - Aurangabad (CT)	39261	1978	11	5.04	0.03
27	313982 - Mahendrapur (CT)	6979	0	0	0.00	0.00
28	313983 - Hafania (CT)	8171	2272	0	27.81	0.00
29	313984 - Dafahat(CT)	15688	1050	14	6.69	0.09
30	313985 - Paschim Punropara (CT)	40683	1817	3	4.47	0.01
31	313986 - Ichhlampur (CT)	6015	1143	3	19.00	0.05
32	313987 - Chakmeghoan (CT)	5360	101	0	1.88	0.00

33	313988 - Kakramari (CT)	9423	826	1	8.77	0.01
34	313989 - Khanpur (CT)	5510	284	8	5.15	0.15
35	313990 - Khidirpur (CT)	5526	235	0	4.25	0.00
36	313991 - Bhabki (CT)	7772	1140	1	14.67	0.01
37	314052 - Ghorsala (CT)	7837	830	28	10.59	0.36
38	314053 - Srikantabati (CT)	14027	4255	28	30.33	0.20
39	314054 - Charka (CT)	8451	107	1	1.27	0.01
40	314055 - Dafarpur (CT)	16587	2986	1	18.00	0.01
41	314056 - Ramnagar (CT)	9528	861	0	9.04	0.00
42	314057 - Mirzapur (CT)	6083	1842	3	30.28	0.05
43	314135 - Giria (CT)	17131	243	0	1.42	0.00
44	314136 - Mithipur (CT)	15260	2338	9	15.32	0.06
45	314137 - Jot Kamal (CT)	7685	821	28	10.68	0.36
46	314138 - Osmanpur (CT)	10512	2124	2	20.21	0.02
47	314139 - Sahajadpur (CT)	23280	2355	6	10.12	0.03
48	314140 - Khodarampur (CT)	7277	152	1	2.09	0.01
49	314141 - Donalia (CT)	6081	179	12	2.94	0.20
50	314142 - Teghari (CT)	25058	887	2	3.54	0.01
51	314143 - Krishna Sali (CT)	10742	95	0	0.88	0.00
52	314144 - Bara Jumla (CT)	11074	872	2	7.87	0.02
53	314805 - Islampur (CT)	15019	1044	84	6.95	0.56
54	314806 - Harharia Chak (CT)	9411	418	1	4.44	0.01
55	315443 - Goaljan (CT)	4850	1317	41	27.15	0.85
56	315444 - Kasim Bazar (CT)	11724	2540	185	21.66	1.58
57	315445 - Banjetia (CT)	10400	3689	408	35.47	3.92
58	315446 - Sibdanga Badarpur (CT)	12829	2692	257	20.98	2.00
59	315447 - Gopjan (CT)	23415	3648	103	15.58	0.44
60	315448 - Gora Bazar (CT)	5200	710	21	13.65	0.40
61	315449 - Ajodhya Nagar (P) (CT)	8883	1783	31	20.07	0.35
62	315450 - Chaltia (CT)	25336	5539	304	21.86	1.20
63	315451 - Haridasmati (CT)	6627	3559	18	53.70	0.27
64	315619 - Barua (P) (CT)	8852	0	8	0.00	0.09
65	315742 - Salar (CT)	22894	1862	6	8.13	0.03
66	801657 - Dhulian (M)	95706	8897	77	9.30	0.08
67	801658 - Jangipur (M)	88165	13443	134	15.25	0.15
68	801659 - Jiaganj-Azimganj (M)	51790	14562	431	28.12	0.83
69	801660 - Murshidabad (M)	44019	13762	302	31.26	0.69
70	801661 - Kandi (M)	55632	10212	92	18.36	0.17
71	801662 - Berhampore (M)	195223	19349	1104	9.91	0.57
72	801663 - Beldanga (M)	29205	2048	21	7.01	0.07
District (Urban) : Murshidabad – 333		1400692	169813	5031	12.12	0.36

Table 17 represents the number and percentage of Scheduled Castes and Scheduled Tribes population in towns of the district. It is observed from the Table that the total population of all the towns of the district is 14,00,692 of which 1,69,813 (12.12 per cent) are Scheduled Castes and 5,031 (0.36 per cent) are Scheduled Tribes. In absolute terms, the highest number of Scheduled Castes population is found in Berhampore Municipality with 19,349 and the lowest is in Mamrejpur (CT) with 32. There are three urban units in the district viz. Uttar Mahammadpur (CT), Mahendrapur (CT) and Barua (P) (CT) where no Scheduled Caste population is reported. But, the highest percentage of Scheduled Castes population is recorded in Haridasmati (CT) with 53.70 per cent followed by Jagtaj (CT) with 45.27 per cent and Banjetia (CT) with 35.47 per cent while the lowest percentage for the same is found in Mamrejpur (CT) with 0.32. In case of Scheduled Tribes population also Berhampore Municipality has maximum number of population in absolute terms with 1,104. There are 8 urban units in the district viz. Dhusaripara (CT), Madna (CT), Kakramari (CT), Bhabki (CT), Charka (CT), Dafarpur (CT), Khodarampur (CT) and Harharia Chak (CT) all of which are the lowest in absolute term with 1 person each and there are 17 urban units where no Scheduled Tribes population has recorded. The highest percentage of Scheduled Tribes population is found in Banjetia (CT) with 3.92 and there are 9 urban units in the district all of which have the the lowest percentage for the same with 0.01 each.

Table 18 : Sex Ratio among Scheduled Castes and Scheduled Tribes (Rural) in C.D. Blocks, 2011

Sl. No.	Name of C.D. Block	Scheduled Castes Sex Ratio	Scheduled Tribes Sex Ratio
1	2	3	4
1	0070 - Farakka	918	1002
2	0071 - Samsorganj	971	821
3	0072 - Suti-I	963	833
4	0073 - Suti-II	944	1133
5	0074 - Raghunathganj-I	948	984
6	0075 - Raghunathganj-II	933	1400
7	0076 - Lalgola	942	750
8	0077 - Sagardighi	946	960
9	0078 - Bhagawangola-I	939	1102
10	0079 - Bhagawangola-II	918	800
11	0080 - Raninagar-II	963	978
12	0081 - Jalangi	937	961
13	0082 - Domkal	955	1002
14	0083 - Raninagar-I	976	1115
15	0084 - Murshidabad-Jiaganj	924	927
16	0085 - Nabagram	952	1007
17	0086 - Khargram	962	961
18	0087 - Kandi	946	1023
19	0088 - Berhampore	952	1016
20	0089 - Hariharpara	971	938
21	0090 - Nawda	962	900
22	0091 - Beldanga-I	949	781
23	0092 - Beldanga-II	953	1034
24	0093 - Bharatpur-II	943	1032
25	0094 - Bharatpur-I	941	945
26	0095 - Burwan	956	1001
Total :		949	976

Table 18 shows the sex ratio among Scheduled Castes and Scheduled Tribes population in rural areas only. It is observed from the Table that rural sex ratio of Scheduled Castes and Scheduled Tribes population of the district is 949 and 976 respectively. In case of Scheduled Castes population, among the 26 C.D. Blocks of the district, 13 C.D. Blocks have the higher or same sex ratio with compare to that of district. The highest sex ratio of Scheduled Castes population is found in Raninagar-I C.D. Block (976) followed by Samsorganj C.D. Block and Hariharpara C.D. Block with 971 each. The lowest is observed both in Farakka C.D. Block and Bhagawangola-II C.D. Block with 918 each. Among the Scheduled Tribes population 12 C.D. Blocks viz. Farakka C.D. Block (1,002), Suti-II C.D. Block (1,133), Raghunathganj-II C.D. Block (1,400), Bhagawangola-I C.D. Block (1,102), Domkal C.D. Block (1,002), Raninagar-I C.D. Block (1,115), Nabagram C.D. Block (1,007), Kandi C.D. Block (1,023), Berhampore C.D. Block (1,016), Beldanga-II C.D. Block (1,034), Bharatpur-II C.D. Block (1,032) and Burwan C.D. Block (1,001) have sex ratio more than 1000. The highest and lowest sex ratio of Scheduled Tribes population is found in Raghunathganj-II C.D. Block (1,400) and in Lalgola C.D. Block (750) respectively.

Table 19 : Sex Ratio among Scheduled Castes and Scheduled Tribes in Towns, 2011

Sl. No.	Name of Town	Scheduled Castes Sex Ratio	Scheduled Tribes Sex Ratio
1	2	3	4
1	313830 - Farakka Barrage Township (CT)	929	986
2	313831 - Srimantapur (P) (CT)	957	4000
3	313832 - Benia Gram (CT)	929	791
4	313833 - Arjunpur (CT)	944	0
5	313834 - Sibnagar (CT)	1060	0
6	313835 - Mamrejpur (CT)	1000	0
7	313836 - Paranpara (CT)	917	0
8	313837 - Mahadeb Nagar (CT)	1042	0
9	313871 - Anup Nagar (CT)	942	1600
10	313872 - Jafrabad (CT)	1071	7000
11	313873 - Kankuria (CT)	1052	767
12	313874 - Uttar Mahammadpur (CT)	0	0

13	313875 - Chachanda (CT)	823	0
14	313876 - Dhusaripara (CT)	962	0
15	313877 - Serpur (CT)	995	1000
16	313878 - Kohetpur (CT)	991	0
17	313879 - Bhasaipaikar (CT)	672	0
18	313880 - Jaykrishnapur (CT)	1065	0
19	313881 - Basudebpur (CT)	871	0
20	313940 - Madna (CT)	924	0
21	313941 - Ramakantapur (CT)	980	1000
22	313942 - Nayabhadurpur (CT)	1006	0
23	313943 - Fatellapur (CT)	991	0
24	313979 - Jagtaj (CT)	977	1042
25	313980 - Debipur (CT)	927	0
26	313981 - Aurangabad (CT)	943	833
27	313982 - Mahendrapur (CT)	0	0
28	313983 - Hafania (CT)	984	0
29	313984 - Dafahat(CT)	913	556
30	313985 - Paschim Punopara (CT)	997	2000
31	313986 - Ichhlampur (CT)	998	2000
32	313987 - Chakmeghoan (CT)	1149	0
33	313988 - Kakramari (CT)	1020	0
34	313989 - Khanpur (CT)	1104	333
35	313990 - Khidirpur (CT)	992	0
36	313991 - Bhabki (CT)	860	0
37	314052 - Ghorsala (CT)	904	1333
38	314053 - Srikantabati (CT)	931	1333
39	314054 - Charka (CT)	1058	0
40	314055 - Dafarpur (CT)	938	0
41	314056 - Ramnagar (CT)	966	0
42	314057 - Mirzapur (CT)	897	500
43	314135 - Giria (CT)	929	0
44	314136 - Mithipur (CT)	965	800
45	314137 - Jot Kamal (CT)	983	1333
46	314138 - Osmanpur (CT)	881	0
47	314139 - Sahajadpur (CT)	967	500
48	314140 - Khodarampur (CT)	877	0
49	314141 - Donalia (CT)	967	1000
50	314142 - Teghari (CT)	1016	0
51	314143 - Krishna Sali (CT)	979	0
52	314144 - Bara Jumla (CT)	925	0
53	314805 - Islampur (CT)	981	1211
54	314806 - Harharia Chak (CT)	749	0
55	315443 - Goaljan (CT)	963	1412
56	315444 - Kasim Bazar (CT)	930	1079
57	315445 - Banjetia (CT)	943	990
58	315446 - Sibdanga Badarpur (CT)	971	1024
59	315447 - Gopjan (CT)	969	981
60	315448 - Gora Bazar (CT)	961	909
61	315449 - Ajodhya Nagar (P) (CT)	1064	722
62	315450 - Chaltia (CT)	990	1000
63	315451 - Haridasmati (CT)	947	1250
64	315619 - Barua (P) (CT)	0	1000
65	315742 - Salar (CT)	1000	1000
66	801657 - Dhulian (M)	978	833
67	801658 - Jangipur (M)	960	971
68	801659 - Jiaganj-Azimganj (M)	936	842
69	801660 - Murshidabad (M)	945	876
70	801661 - Kandi (M)	979	1140
71	801662 - Berhampore (M)	944	766
72	801663 - Beldanga (M)	1052	615
District (Urban) : Murshidabad – 333		957	909

Table 19 represents the sex ratio among Scheduled Castes and Scheduled Tribes in towns of Murshidabad district in 2011 Census. The Table shows that district urban Scheduled Castes sex ratio (957) is higher than that of Scheduled Tribes (909). There are 13 urban units in the district among the Scheduled Castes which have sex ratio of more than 1000. These urban units are Sibnagar (CT) (1,060), Mahadeb Nagar (CT) (1,042),

Jafrabad (CT) (1,071), Kankuria (CT) (1,052), Jaykrishnapur (CT) (1,065), Nayabahadurpur (CT) (1,006), Chakmeghoan (CT) (1,149), Kakramari (CT) (1,020), Khanpur (CT) (1,104), Charka (CT) (1,058), Teghari (CT) (1,016), Ajodhya Nagar (P) (CT) (1,064), Beldanga Municipality (1,052). Whereas among Scheduled Tribes there are 21 urban units which have sex ratio of more than 1000. The highest sex ratio among the Scheduled Castes is recorded in Chakmeghoan (CT) with 1,149 and for the same the lowest is found in Bhasaipaikar (CT) with 672. The highest and lowest sex ratio among the Scheduled Tribes population is registered in Jafrabad (CT) with 7,000 and Khanpur (CT) with 333 respectively. There are 32 urban units in the district which have not reported any Scheduled Tribes population.

Table 20 : Number of Literates and Illiterates, Literacy Rate by Sex in Sub-districts, 2011

Sl. No.	Name of Sub-district	Total/Rural/Urban	Number of Literates and Illiterates									Gap in Male-Female Literacy Rate
			Number of Literates			Number of Illiterates			Literacy Rate			
			Persons	Males	Females	Persons	Males	Females	Persons	Males	Females	
1	02223 – Farakka	Total	134650	74957	59693	139461	64269	75192	59.75	65.56	53.77	11.79
		Rural	79919	44813	35106	87907	40489	47418	58.39	64.49	52.09	12.40
		Urban	54731	30144	24587	51554	23780	27774	61.87	67.21	56.37	10.84
2	02224 – Samsarganj	Total	124196	68042	56154	159876	73992	85884	54.98	60.42	49.57	10.85
		Rural	46406	25557	20849	62312	28975	33337	53.70	59.08	48.30	10.78
		Urban	77790	42485	35305	97564	45017	52547	55.78	61.26	50.36	10.90
3	02225 – Suti-I	Total	86225	47623	38602	93683	44282	49401	58.06	62.84	53.08	9.76
		Rural	71368	39396	31972	79435	37651	41784	57.27	61.94	52.40	9.54
		Urban	14857	8227	6630	14248	6631	7617	62.19	67.55	56.61	10.94
4	02226 – Suti-II	Total	125111	68664	56447	153811	71331	82480	55.23	60.44	49.98	10.46
		Rural	42916	23621	19295	67851	32169	35682	48.43	52.97	43.82	9.15
		Urban	82195	45043	37152	85960	39162	46798	59.60	65.26	53.92	11.34
5	02227 – Raghunathganj-I	Total	107358	58990	48368	88269	41305	46964	64.49	68.99	59.74	9.25
		Rural	70996	39115	31881	62118	29021	33097	62.82	67.42	57.96	9.46
		Urban	36362	19875	16487	26151	12284	13867	68.03	72.28	63.53	8.75
6	02228 – Raghunathganj-II	Total	133722	72489	61233	131614	63234	68380	61.17	64.71	57.45	7.26
		Rural	62450	33500	28950	68786	33518	35268	58.25	61.08	55.28	5.80
		Urban	71272	38989	32283	62828	29716	33112	63.98	68.20	59.54	8.66
7	02229 – Lalgola	Total	180646	94242	86404	155185	76755	78430	64.32	65.81	62.76	3.05
		Rural	180646	94242	86404	155185	76755	78430	64.32	65.81	62.76	3.05
		Urban	0	0	0	0	0	0	0.00	0.00	0.00	0.00
8	02230 – Sagardighi	Total	172182	92101	80081	138279	66540	71739	65.26	68.34	62.05	6.29
		Rural	172182	92101	80081	138279	66540	71739	65.26	68.34	62.05	6.29
		Urban	0	0	0	0	0	0	0.00	0.00	0.00	0.00
9	02231 – Bhagawangola-I	Total	115632	59970	55662	86439	43449	42990	66.79	67.64	65.89	1.75
		Rural	115632	59970	55662	86439	43449	42990	66.79	67.64	65.89	1.75
		Urban	0	0	0	0	0	0	0.00	0.00	0.00	0.00
10	02232 – Bhagawangola-II	Total	84519	43035	41484	73505	37664	35841	62.82	62.58	63.06	-0.48
		Rural	84519	43035	41484	73505	37664	35841	62.82	62.58	63.06	-0.48
		Urban	0	0	0	0	0	0	0.00	0.00	0.00	0.00
11	02233 – Raninagar-II	Total	104623	54404	50219	86262	42955	43307	63.60	64.78	62.36	2.42
		Rural	104623	54404	50219	86262	42955	43307	63.60	64.78	62.36	2.42
		Urban	0	0	0	0	0	0	0.00	0.00	0.00	0.00
12	02234 – Jalangi	Total	148291	78389	69902	104186	51041	53145	67.35	69.36	65.24	4.12
		Rural	148291	78389	69902	104186	51041	53145	67.35	69.36	65.24	4.12
		Urban	0	0	0	0	0	0	0.00	0.00	0.00	0.00
13	02235 – Domkal	Total	203429	105034	98395	160547	81148	79399	63.90	64.47	63.31	1.16
		Rural	203429	105034	98395	160547	81148	79399	63.90	64.47	63.31	1.16
		Urban	0	0	0	0	0	0	0.00	0.00	0.00	0.00
14	02236 – Raninagar-I	Total	109327	56733	52594	79778	39515	40263	67.25	68.42	66.03	2.39
		Rural	91457	47414	44043	73218	36432	36786	65.04	66.07	63.97	2.10
		Urban	17870	9319	8551	6560	3083	3477	81.38	83.53	79.15	4.38
15	02237 – Murshidabad-Jiaganj	Total	142137	77495	64642	92428	43692	48736	69.12	72.82	65.16	7.66
		Rural	142137	77495	64642	92428	43692	48736	69.12	72.82	65.16	7.66
		Urban	0	0	0	0	0	0	0.00	0.00	0.00	0.00
16	02238 – Nabagram	Total	140735	77534	63201	86851	38600	48251	70.83	76.44	64.98	11.46
		Rural	140735	77534	63201	86851	38600	48251	70.83	76.44	64.98	11.46
		Urban	0	0	0	0	0	0	0.00	0.00	0.00	0.00

17	02239 – Khargram	Total	149700	83797	65903	123632	55736	67896	63.56	69.69	57.16	12.53
		Rural	149700	83797	65903	123632	55736	67896	63.56	69.69	57.16	12.53
		Urban	0	0	0	0	0	0	0.00	0.00	0.00	0.00
18	02240 – Kandi	Total	124346	70161	54185	95799	42628	53171	65.13	71.66	58.25	13.41
		Rural	124346	70161	54185	95799	42628	53171	65.13	71.66	58.25	13.41
		Urban	0	0	0	0	0	0	0.00	0.00	0.00	0.00
19	02241 – Berhampore	Total	288728	153930	134798	158159	74720	83439	73.51	76.52	70.34	6.18
		Rural	206139	110330	95809	131484	62799	68685	70.11	73.06	67.00	6.06
		Urban	82589	43600	38989	26675	11921	14754	83.61	86.96	80.15	6.81
20	02242 – Hariharpara	Total	157008	81326	75682	100563	50308	50255	69.20	69.97	68.39	1.58
		Rural	157008	81326	75682	100563	50308	50255	69.20	69.97	68.39	1.58
		Urban	0	0	0	0	0	0	0.00	0.00	0.00	0.00
21	02243 – Nawda	Total	131957	68595	63362	94902	47746	47156	66.09	66.91	65.24	1.67
		Rural	131957	68595	63362	94902	47746	47156	66.09	66.91	65.24	1.67
		Urban	0	0	0	0	0	0	0.00	0.00	0.00	0.00
22	02244 – Beldanga-I	Total	188635	99823	88812	130687	64324	66363	70.06	71.92	68.08	3.84
		Rural	183046	96945	86101	127424	62681	64743	69.91	71.82	67.88	3.94
		Urban	5589	2878	2711	3263	1643	1620	75.31	75.66	74.95	0.71
23	02245 – Beldanga-II	Total	146321	79229	67092	104137	49915	54222	67.86	71.10	64.40	6.70
		Rural	146321	79229	67092	104137	49915	54222	67.86	71.10	64.40	6.70
		Urban	0	0	0	0	0	0	0.00	0.00	0.00	0.00
24	02246 – Bharatpur-II	Total	101264	55527	45737	75104	34504	40600	66.07	70.96	60.97	9.99
		Rural	87583	48133	39450	65891	30247	35644	65.62	70.55	60.47	10.08
		Urban	13681	7394	6287	9213	4257	4956	69.10	73.75	64.33	9.42
25	02247 – Bharatpur-I	Total	94247	52620	41627	78455	36468	41987	62.93	67.94	57.57	10.37
		Rural	94247	52620	41627	78455	36468	41987	62.93	67.94	57.57	10.37
		Urban	0	0	0	0	0	0	0.00	0.00	0.00	0.00
26	02248 – Burwan	Total	155449	86929	68520	102017	45510	56507	68.96	74.97	62.60	12.37
		Rural	155449	86929	68520	102017	45510	56507	68.96	74.97	62.60	12.37
		Urban	0	0	0	0	0	0	0.00	0.00	0.00	0.00
27	99999 – Area not under any Sub-district	Total	405396	215548	189848	154344	68746	85598	81.45	85.26	77.52	7.74
		Rural	0	0	0	0	0	0	0.00	0.00	0.00	0.00
		Urban	405396	215548	189848	154344	68746	85598	81.45	85.26	77.52	7.74
District : Murshidabad (333)	Total	4055834	2177187	1878647	3047973	1450377	1597596	66.59	69.95	63.09	6.86	
	Rural	3193502	1713685	1479817	2509613	1204137	1305476	65.30	68.42	62.03	6.39	
	Urban	862332	463502	398830	538360	246240	292120	71.85	76.23	67.34	8.89	

Table 20 above depicts the distribution of number of literates, illiterates, literacy rate and the gap between the male-female literacy rate at the Sub-district level i.e. for all C.D. Blocks and all Statutory Towns (Area not under any sub-district) in the district of Murshidabad. The district comprises of 26 C.D. Blocks and out of which 10 are having urban population in their constituents Census Towns (CTs). The total literacy rate of the district is 66.59 with a male-female literacy rate gap of 6.86. The male and female literacy rates in the district are 69.95 and 63.09 respectively. The Table also shows a significant variation in rural and urban literacy rate in the district. The urban literacy rate is 71.85 while the rural is 65.30 only. The male-female literacy rate gap in the urban areas (8.89) is higher than that of rural areas (6.39). Out of 26 C.D. Blocks in the district, the highest literacy rate is recorded in Berhampore C.D. Block 73.51 and the lowest is in Samserganj C.D. Block with 54.98. The highest male and female literacy rate is recorded in Berhampore C.D. Block with 76.52 and 70.34 respectively and the lowest male and female literacy rate is recorded in Samserganj C.D. Block with 60.42 and 49.57 respectively. The highest male-female literacy rate gap is recorded as 13.41 in Kandi C.D. Block and for the same lowest is found in Bhagawangola-II C.D. Block with (-) 0.48. The literate population (4,05,396) of area not under any Sub-district of the above Table is the urban literate population of the seven Statutory Towns and the literacy rate for the same is 81.45 of which for male it is 85.26 and for female it is 77.52.

Table 21 : Number of Literates and Illiterates, Literacy Rate by Sex in CD Blocks (Rural), 2011

Sl. No.	Name of C.D. Block	Number of Literates and Illiterates									Gap in Male-Female Literacy Rate
		Number of Literates			Number of Illiterates			Literacy Rate			
		Persons	Males	Females	Persons	Males	Females	Persons	Males	Females	
1	0070 - Farakka	79919	44813	35106	87907	40489	47418	58.39	64.49	52.09	12.40
2	0071 - Samsanganj	46406	25557	20849	62312	28975	33337	53.70	59.08	48.30	10.78
3	0072 - Suti-I	71368	39396	31972	79435	37651	41784	57.27	61.94	52.40	9.54
4	0073 - Suti-II	42916	23621	19295	67851	32169	35682	48.43	52.97	43.82	9.15
5	0074 - Raghunathganj-I	70996	39115	31881	62118	29021	33097	62.82	67.42	57.96	9.46
6	0075 - Raghunathganj-II	62450	33500	28950	68786	33518	35268	58.25	61.08	55.28	5.80
7	0076 - Lalgola	180646	94242	86404	155185	76755	78430	64.32	65.81	62.76	3.05
8	0077 - Sagardighi	172182	92101	80081	138279	66540	71739	65.26	68.34	62.05	6.29
9	0078 - Bhagawangola-I	115632	59970	55662	86439	43449	42990	66.79	67.64	65.89	1.75
10	0079 - Bhagawangola-II	84519	43035	41484	73505	37664	35841	62.82	62.58	63.06	-0.48
11	0080 - Raninagar-II	104623	54404	50219	86262	42955	43307	63.60	64.78	62.36	2.42
12	0081 - Jalangi	148291	78389	69902	104186	51041	53145	67.35	69.36	65.24	4.12
13	0082 - Domkal	203429	105034	98395	160547	81148	79399	63.90	64.47	63.31	1.16
14	0083 - Raninagar-I	91457	47414	44043	73218	36432	36786	65.04	66.07	63.97	2.10
15	0084 - Murshidabad-Jiaganj	142137	77495	64642	92428	43692	48736	69.12	72.82	65.16	7.66
16	0085 - Nabagram	140735	77534	63201	86851	38600	48251	70.83	76.44	64.98	11.46
17	0086 - Khargram	149700	83797	65903	123632	55736	67896	63.56	69.69	57.16	12.53
18	0087 - Kandi	124346	70161	54185	95799	42628	53171	65.13	71.66	58.25	13.41
19	0088 - Berhampore	206139	110330	95809	131484	62799	68685	70.11	73.06	67.00	6.06
20	0089 - Hariharpara	157008	81326	75682	100563	50308	50255	69.20	69.97	68.39	1.58
21	0090 - Nawda	131957	68595	63362	94902	47746	47156	66.09	66.91	65.24	1.67
22	0091 - Beldanga-I	183046	96945	86101	127424	62681	64743	69.91	71.82	67.88	3.94
23	0092 - Beldanga-II	146321	79229	67092	104137	49915	54222	67.86	71.10	64.40	6.70
24	0093 - Bharatpur-II	87583	48133	39450	65891	30247	35644	65.62	70.55	60.47	10.08
25	0094 - Bharatpur-I	94247	52620	41627	78455	36468	41987	62.93	67.94	57.57	10.37
26	0095 - Burwan	155449	86929	68520	102017	45510	56507	68.96	74.97	62.60	12.37
Total :		3193502	1713685	1479817	2509613	1204137	1305476	65.30	68.42	62.03	6.39

Table 21 shows the distribution of total number of literates, illiterates, literacy rate and gap in male-female literacy rate in the C.D. Block only. It is quite similar to the previous Table 20 with an exception of exclusion of urban population. The overall literacy rate in the 26 C.D. Blocks of the district is 65.30. The male and female literacy rate among the rural inhabitants of the district is 68.42 and 62.03 respectively. The gap in male-female literacy rate in rural part of the district is 6.39. It is to be noticed that out of 26 C.D. Blocks of the district 11 C.D. Blocks have recorded higher literacy rate than that of district average. The highest and lowest literacy rate is registered in Nabagram C.D. Block with 70.83 and Suti-II C.D. Block with 48.43 respectively. The highest male and female literacy rate in the district is found in Nabagram C.D. Block with 76.44 and Hariharpara C.D. Block with 68.39 respectively. Suti-II C.D. Block has registered both lowest male (52.97) and female (43.82) literacy rate. The highest gap in male-female literacy rate is found in Kandi C.D. Block (13.41) and for the same lowest is recorded in Bhagawangola-II C.D. Block with (-) 0.48.

Table 22 : Distribution of Villages by Literacy Rate Range, 2011

Range of Literacy Rate for Villages	Number of Inhabited Villages	Percentage distribution of Villages	Population	Percentage distribution of Population
1	2	3	4	5
0	0	0.00	0	0.00
1 - 10	1	0.05	454	0.01
11 - 20	4	0.21	829	0.01
21 - 30	9	0.48	8922	0.16
31 - 40	21	1.11	49561	0.87
41 - 50	100	5.30	233436	4.09
51 - 60	342	18.13	1061879	18.62
61 - 70	824	43.69	2981274	52.27
71 - 80	491	26.03	1238877	21.72
81 - 90	89	4.72	121235	2.13
91 - 99	5	0.27	6648	0.12
100	0	0.00	0	0.00
District : Murshidabad (333)	1886	100.00	5703115	100.00

Literacy Rate for District : 65.30

Table 22 reflects the distribution of villages in the Murshidabad district by range of literacy rate. The highest number of villages (824) falls in the literacy rate of range 61-70 covering the highest percentage of population with 52.27 per cent. This trend is found to be declining in the range of literacy rate of 71-80 and also in the succeeding ranges viz. 81-90, 91-99 etc. where the values of the other variables are also declining. It is observed from the Table that neither any village of the district is illiterate or cent per cent literate.

Table 23 : Number of Literates and Illiterates, Literacy Rate by Sex in Towns, 2011

Sl. No.	Name of Town	Number of Literates and Illiterates						Literacy Rate			Gap in Male-Female Literacy Rate
		Number of Literates			Number of Illiterates			Persons	Males	Females	
1	2	3	4	5	6	7	8	9	10	11	12
1	313830 - Farakka Barrage Township (CT)	14394	7907	6487	5732	2523	3209	78.90	83.80	73.64	10.16
2	313831 - Srimantapur (P) (CT)	2917	1623	1294	1457	630	827	76.08	81.60	70.14	11.46
3	313832 - Benia Gram (CT)	7770	4432	3338	7276	3289	3987	61.10	67.90	53.93	13.97
4	313833 - Arjunpur (CT)	2785	1504	1281	3257	1572	1685	56.08	59.24	52.78	6.46
5	313834 - Sibnagar (CT)	3126	1763	1363	3686	1682	2004	55.90	62.25	49.38	12.87
6	313835 - Mamrejpur (CT)	4507	2454	2053	5344	2507	2837	56.87	62.00	51.75	10.25
7	313836 - Paranpara (CT)	9408	5133	4275	12889	6048	6841	53.24	58.22	48.27	9.95
8	313837 - Mahadeb Nagar (CT)	9824	5328	4496	11913	5529	6384	56.09	60.88	51.31	9.57
9	313871 - Anup Nagar (CT)	5150	2820	2330	7790	3605	4185	49.95	55.49	44.56	10.93
10	313872 - Jafrabad (CT)	14604	7870	6734	13728	6383	7345	64.55	69.41	59.67	9.74
11	313873 - Kankuria (CT)	15640	8431	7209	21285	9726	11559	53.03	58.21	48.03	10.18
12	313874 - Uttar Mahammadpur (CT)	3647	2014	1633	4617	2086	2531	55.55	62.16	49.11	13.05
13	313875 - Chachanda (CT)	6556	3620	2936	7688	3574	4114	57.78	63.40	52.08	11.32
14	313876 - Dhusaripara (CT)	7788	4285	3503	10012	4537	5475	54.69	61.07	48.48	12.59
15	313877 - Serpur (CT)	4674	2587	2087	4226	1865	2361	63.87	70.45	57.24	13.21
16	313878 - Kohetpur (CT)	2332	1325	1007	3047	1389	1658	53.39	59.66	46.90	12.76
17	313879 - Bhasaipaikar (CT)	8871	4801	4070	14270	6788	7482	49.64	54.14	45.20	8.94
18	313880 - Jaykrishnapur (CT)	4921	2714	2207	7678	3585	4093	50.40	55.80	45.05	10.75
19	313881 - Basudebpur (CT)	3607	2018	1589	3223	1479	1744	64.91	70.66	58.83	11.83
20	313940 - Madna (CT)	3015	1642	1373	3297	1501	1796	59.22	65.00	53.53	11.47
21	313941 - Ramakantapur (CT)	2967	1616	1351	3380	1597	1783	57.52	61.92	53.02	8.90
22	313942 - Nayabahadurpur (CT)	4513	2506	2007	4726	2281	2445	59.57	64.49	54.39	10.10
23	313943 - Fatellapur (CT)	4362	2463	1899	2845	1252	1593	71.91	78.02	65.28	12.74
24	313979 - Jagtaj (CT)	5838	3204	2634	5423	2417	3006	60.88	67.18	54.64	12.54
25	313980 - Debipur (CT)	3723	2045	1678	2783	1262	1521	69.50	75.35	63.49	11.86
26	313981 - Aurangabad (CT)	21027	11368	9659	18234	8106	10128	64.24	70.14	58.45	11.69
27	313982 - Mahendrapur (CT)	3631	1968	1663	3348	1514	1834	65.97	71.75	60.23	11.52
28	313983 - Hafania (CT)	4443	2449	1994	3728	1701	2027	64.38	69.36	59.17	10.19
29	313984 - Dafahat(CT)	7382	3998	3384	8306	3819	4487	59.04	64.35	53.80	10.55
30	313985 - Paschim Punropara (CT)	18442	10114	8328	22241	10118	12123	55.68	61.43	50.00	11.43
31	313986 - Ichhlampur (CT)	2194	1247	947	3821	1766	2055	44.57	50.86	38.32	12.54
32	313987 - Chakmeghoan (CT)	2132	1175	957	3228	1543	1685	49.10	53.65	44.47	9.18
33	313988 - Kakramari (CT)	3991	2201	1790	5432	2586	2846	53.41	57.84	48.80	9.04
34	313989 - Khanpur (CT)	2499	1384	1115	3011	1349	1662	55.53	61.84	49.29	12.55
35	313990 - Khidirpur (CT)	2396	1304	1092	3130	1473	1657	53.58	58.14	48.99	9.15
36	313991 - Bhabki (CT)	4497	2586	1911	3275	1508	1767	69.15	75.04	62.51	12.53
37	314052 - Ghorsala (CT)	4513	2463	2050	3324	1614	1710	67.56	71.12	63.72	7.40
38	314053 - Srikantabati (CT)	9399	5189	4210	4628	2078	2550	76.45	81.28	71.24	10.04
39	314054 - Charka (CT)	4723	2599	2124	3728	1720	2008	66.32	70.97	61.39	9.58
40	314055 - Dafarpur (CT)	9014	4911	4103	7573	3559	4014	64.01	68.42	59.42	9.00
41	314056 - Ramnagar (CT)	4698	2554	2144	4830	2352	2478	59.09	62.63	55.36	7.27
42	314057 - Mirzapur (CT)	4015	2159	1856	2068	961	1107	75.50	79.00	71.80	7.20

43	314135 - Giria (CT)	8968	4961	4007	8163	3844	4319	64.08	68.93	58.94	9.99
44	314136 - Mithipur (CT)	7909	4334	3575	7351	3513	3838	60.81	64.77	56.61	8.16
45	314137 - Jot Kamal (CT)	5212	2887	2325	2473	1089	1384	77.84	83.32	71.96	11.36
46	314138 - Osmanpur (CT)	5972	3278	2694	4540	2154	2386	66.52	70.48	62.26	8.22
47	314139 - Sahajadpur (CT)	12736	6951	5785	10544	5015	5529	65.40	69.16	61.39	7.77
48	314140 - Khodarampur (CT)	4013	2191	1822	3264	1548	1716	66.89	70.84	62.70	8.14
49	314141 - Donalia (CT)	2979	1541	1438	3102	1502	1600	59.00	60.81	57.18	3.63
50	314142 - Teghari (CT)	12576	6853	5723	12482	5914	6568	61.26	65.45	56.90	8.55
51	314143 - Krishna Sali (CT)	5575	3050	2525	5167	2416	2751	63.50	68.71	58.17	10.54
52	314144 - Bara Jumla (CT)	5332	2943	2389	5742	2721	3021	60.02	64.29	55.49	8.80
53	314805 - Islampur (CT)	10664	5548	5116	4355	2107	2248	79.23	80.85	77.54	3.31
54	314806 - Harharia Chak (CT)	7206	3771	3435	2205	976	1229	84.78	87.82	81.67	6.15
55	315443 - Goaljan (CT)	3795	1980	1815	1055	466	589	86.03	89.19	82.84	6.35
56	315444 - Kasim Bazar (CT)	9872	5147	4725	1852	831	1021	91.89	93.89	89.81	4.08
57	315445 - Banjetia (CT)	6922	3744	3178	3478	1596	1882	74.84	78.74	70.72	8.02
58	315446 - Sibdanga Badarpur (CT)	10096	5337	4759	2733	1179	1554	86.37	89.85	82.78	7.07
59	315447 - Gopjan (CT)	15925	8565	7360	7490	3359	4131	77.04	81.66	72.28	9.38
60	315448 - Gora Bazar (CT)	4678	2390	2288	522	253	269	97.26	98.11	96.38	1.73
61	315449 - Ajodhya Nagar (P) (CT)	6462	3410	3052	2421	1062	1359	80.86	84.51	77.13	7.38
62	315450 - Chaltia (CT)	19865	10365	9500	5471	2438	3033	85.71	88.55	82.81	5.74
63	315451 - Haridasmati (CT)	4974	2662	2312	1653	737	916	82.36	86.51	78.06	8.45
64	315619 - Barua (P) (CT)	5589	2878	2711	3263	1643	1620	75.31	75.66	74.95	0.71
65	315742 - Salar (CT)	13681	7394	6287	9213	4257	4956	69.10	73.75	64.33	9.42
66	801657 - Dhulian (M)	49185	26825	22360	46521	20810	25711	63.03	69.15	56.98	12.17
67	801658 - Jangipur (M)	60735	32559	28176	27430	12390	15040	79.24	83.33	74.99	8.34
68	801659 - Jiaganj - Azimganj (M)	37728	20022	17706	14062	6128	7934	80.75	85.07	76.37	8.70
69	801660 - Murshidabad (M)	32451	17138	15313	11568	5039	6529	81.94	85.97	77.85	8.12
70	801661 - Kandi (M)	40816	22014	18802	14816	6428	8388	82.05	86.61	77.29	9.32
71	801662 - Berhampore (M)	163312	85970	77342	31911	14277	17634	90.06	92.25	87.74	4.51
72	801663 - Beldanga (M)	21169	11020	10149	8036	3674	4362	82.56	85.55	79.53	6.02
District (Urban) : Murshidabad (333)		862332	463502	398830	538360	246240	292120	71.85	76.23	67.34	8.89

Table 23 gives the distribution of number of literates, illiterates, literacy rate and gap in male-female literacy rate of all towns of the district. The average urban literacy rate in the district is 71.85. Male literacy rate (76.23) dominates over the female literacy rate (67.34). The average gap in male-female literacy rate in urban areas of the district is 8.89 only. The highest literacy rate is recorded in the Gora Bazar (CT) (97.26) and the lowest is in Ichhlampur (CT) (44.57). Sex wise literacy rates shows Gora Bazar (CT) occupy the top position in Murshidabad district in case of both male literacy rate (98.11) and female literacy rate (96.38) whereas the lowest male (50.86) and female (38.32) literacy rate is found in Ichhlampur (CT). The highest male-female literacy rate gap is found in Benia Gram (CT) (13.97) while the lowest is observed in the Barua (P) (CT) (0.71).

Table 24 : Number of Scheduled Castes Literates and Illiterates, Literacy Rate by Sex in C.D. Blocks (Rural), 2011

Sl. No.	Name of C.D. Block	Number of Literates and Illiterates									Gap in Male-Female Literacy Rate
		Number of Literates			Number of Illiterates			Literacy Rate			
		Persons	Males	Females	Persons	Males	Females	Persons	Males	Females	
1	2	3	4	5	6	7	8	9	10	11	12
1	0070 - Farakka	9199	5442	3757	10398	4774	5624	56.50	64.18	48.15	16.03
2	0071 - Samserganj	6176	3537	2639	5761	2520	3241	60.40	67.95	52.56	15.39
3	0072 - Suti-I	9785	5549	4236	13860	6496	7364	49.34	55.02	43.47	11.55
4	0073 - Suti-II	1479	853	626	2959	1430	1529	39.76	44.20	34.97	9.23
5	0074 - Raghunathganj-I	20004	11382	8622	22142	10248	11894	55.71	61.62	49.45	12.17
6	0075 - Raghunathganj-II	7082	3980	3102	6094	2835	3259	63.23	68.30	57.72	10.58
7	0076 - Lalgola	19147	10604	8543	12101	5488	6613	69.55	74.53	64.22	10.31
8	0077 - Sagardighi	30365	17283	13082	27943	12686	15257	60.25	66.58	53.53	13.05
9	0078 - Bhagawangola-I	8789	4861	3928	5768	2648	3120	68.30	73.26	63.01	10.25
10	0079 - Bhagawangola-II	2769	1542	1227	2449	1178	1271	63.12	67.96	57.93	10.03

11	0080 - Raninagar-II	11917	6402	5515	10272	4903	5369	63.62	66.76	60.33	6.43
12	0081 - Jalangi	19727	10846	8881	12104	5587	6517	70.09	74.55	65.32	9.23
13	0082 - Domkal	5837	3172	2665	3678	1694	1984	68.69	72.70	64.47	8.23
14	0083 - Raninagar-I	7248	3953	3295	5583	2540	3043	66.61	71.29	61.75	9.54
15	0084 - Murshidabad-Jiaganj	25260	14329	10931	15182	6694	8488	70.48	76.68	63.73	12.95
16	0085 - Nabagram	33673	18995	14678	22949	10011	12938	67.51	74.37	60.31	14.06
17	0086 - Khargram	28709	16676	12033	31220	13864	17356	55.30	62.87	47.39	15.48
18	0087 - Kandi	17077	10074	7003	18782	8351	10431	54.58	62.58	46.10	16.48
19	0088 - Berhampore	30383	17105	13278	21075	9258	11817	67.36	73.88	60.49	13.39
20	0089 - Hariharpara	9857	5365	4492	6546	2958	3588	68.02	72.60	63.26	9.34
21	0090 - Nawda	8059	4419	3640	6745	3126	3619	61.97	66.67	57.08	9.59
22	0091 - Beldanga-I	7690	4207	3483	4931	2270	2661	68.89	73.38	64.14	9.24
23	0092 - Beldanga-II	10289	5882	4407	10574	4799	5775	56.93	63.51	50.02	13.49
24	0093 - Bharatpur-II	11218	6729	4489	19903	9285	10618	42.28	49.29	34.85	14.44
25	0094 - Bharatpur-I	9335	5484	3851	14530	6810	7720	45.81	51.98	39.19	12.79
26	0095 - Burwan	29919	17562	12357	33179	14702	18477	54.56	62.59	46.15	16.44
Total :		380993	216233	164760	346728	157155	189573	60.37	66.65	53.72	12.93

The above Table shows that literacy rate of the Scheduled Castes population in the C.D. Block of the district is 60.37. Sex wise analysis of Scheduled Castes population in rural areas of the district reveals that the literacy rate of the males (66.65) dominates over the female literacy rate (53.72). The male-female literacy gap in the rural population is quite noticeable (12.93). The highest literacy rate among the Scheduled Castes population is recorded in Murshidabad-Jiaganj C.D. Block (70.48) and the lowest is in Suti-II C.D. Block (39.76). There are 15 C.D. Blocks in the district where literacy rate has crossed the district one. A sex-wise analysis also shows that the highest Scheduled Castes male literacy rate is found in Murshidabad-Jiaganj C.D. Block (76.68) and lowest Scheduled Castes male literacy rate is recorded in Suti-II C.D. Block with 44.20. The highest Scheduled Castes female literacy rate of 65.32 is also found in Jalangi C.D. Block while for the same the lowest is in Bharatpur-II C.D. Block (34.85). The highest gap in male-female literacy rate is recorded as 16.48 in Kandi C.D. Block and for the same lowest is found in Raninagar-II C.D. Block with 6.43.

Table 25 : Distribution of Villages by Literacy Rate Range for Scheduled Castes population (Rural), 2011

Range of Literacy Rate for villages	Number of inhabited villages having Scheduled Castes	Percentage distribution of villages	Scheduled Castes population	Percentage distribution of population
1	2	3	4	5
0	12	0.80	47	0.01
1 - 10	1	0.07	116	0.02
11 - 20	9	0.60	1269	0.17
21 - 30	37	2.48	9474	1.30
31 - 40	117	7.85	41689	5.73
41 - 50	247	16.57	114020	15.67
51 - 60	353	23.68	198245	27.24
61 - 70	327	21.93	190258	26.14
71 - 80	259	17.37	139409	19.16
81 - 90	92	6.17	31918	4.39
91 - 99	17	1.14	1157	0.16
100	20	1.34	119	0.02
Total :	1491	100.00	727721	100.00

District Scheduled Castes Literacy Rate : 60.37

Table 25 represents the distribution of villages in the district by range of literacy rate among the Scheduled Castes population for rural areas only. The range of literacy rate has been distributed in 12 categories. It is clear from the above Table that the Scheduled Castes population of 7,27,721 in the district is spread over 1,491 villages. The highest number of Scheduled Castes population 1,98,245 covering 27.24 per cent of the total Scheduled Castes population inhabited in the rural areas of the district is distributed in the highest number (353) and percentage (23.68) of villages falling in the range of literacy rate 51-60 followed by 26.14 per cent Scheduled Castes population (1,90,258) are settled in 327 villages (21.93 per cent) with a range of literacy rate of 61-70. In the range of literacy rate of 71-80, there are 1,39,409 Scheduled Castes population spread over 259 villages covering 17.37 per cent of the total Scheduled Castes inhabited villages. There are 47 Scheduled Castes population distributed in 12 villages of the district are illiterate. It is

also observed that there are 20 villages in the district with Scheduled Castes population of 119 having cent percent literacy rate.

Table 26 : Number of Scheduled Castes Literates and Illiterates, Literacy Rate by Sex in Towns, 2011

Sl. No.	Name of Town	Number of Literates and Illiterates						Literacy Rate			Gap in
		Number of Literates			Number of Illiterates			Persons	Males	Females	Male-Female Literacy Rate
		Persons	Males	Females	Persons	Males	Females				
1	2	3	4	5	6	7	8	9	10	11	12
1	313830 - Farakka Barrage Township (CT)	3804	2179	1625	2800	1244	1556	64.26	71.09	56.92	14.17
2	313831 - Srimantapur (P) (CT)	160	99	61	245	108	137	46.24	53.80	37.65	16.15
3	313832 - Benia Gram (CT)	1463	866	597	1541	691	850	56.18	64.20	47.57	16.63
4	313833 - Arjunpur (CT)	100	59	41	75	31	44	65.36	73.75	56.16	17.59
5	313834 - Sibnagar (CT)	262	150	112	457	199	258	43.96	50.68	37.33	13.35
6	313835 - Mamrejpur (CT)	17	9	8	15	7	8	62.96	64.29	61.54	2.75
7	313836 - Paranjara (CT)	163	103	60	324	151	173	40.55	49.76	30.77	18.99
8	313837 - Mahadeb Nagar (CT)	895	498	397	771	318	453	62.72	69.94	55.52	14.42
9	313871 - Anup Nagar (CT)	80	43	37	87	43	44	55.94	59.72	52.11	7.61
10	313872 - Jafrabad (CT)	73	37	36	72	33	39	59.84	62.71	57.14	5.57
11	313873 - Kankuria (CT)	1089	586	503	739	305	434	69.50	76.60	62.72	13.88
12	313875 - Chachanda (CT)	239	147	92	317	158	159	53.35	61.00	44.44	16.56
13	313876 - Dhusaripara (CT)	590	320	270	544	258	286	61.01	66.12	55.90	10.22
14	313877 - Serpur (CT)	713	390	323	420	178	242	73.51	80.91	66.19	14.72
15	313878 - Kohetpur (CT)	212	115	97	228	106	122	55.94	58.97	52.72	6.25
16	313879 - Bhasaipaikar (CT)	48	31	17	49	27	22	60.76	67.39	51.52	15.87
17	313880 - Jaykrishnapur (CT)	113	63	50	108	44	64	62.09	67.02	56.82	10.20
18	313881 - Basudebpur (CT)	446	253	193	295	143	152	68.40	73.55	62.66	10.89
19	313940 - Madna (CT)	55	30	25	72	36	36	53.92	61.22	47.17	14.05
20	313941 - Ramakantapur (CT)	416	237	179	566	259	307	50.06	56.29	43.66	12.63
21	313942 - Nayabahadurpur (CT)	212	116	96	436	207	229	39.92	45.31	34.91	10.40
22	313943 - Fatellapur (CT)	242	134	108	216	96	120	64.02	68.02	59.67	8.35
23	313979 - Jagtaj (CT)	2670	1519	1151	2428	1060	1368	60.00	67.54	52.29	15.25
24	313980 - Debipur (CT)	41	24	17	38	17	21	57.75	68.57	47.22	21.35
25	313981 - Aurangabad (CT)	1191	680	511	787	338	449	68.96	77.19	60.40	16.79
26	313983 - Hafania (CT)	1222	684	538	1050	461	589	60.83	66.99	54.45	12.54
27	313984 - Dafahat(CT)	656	361	295	394	188	206	73.05	76.81	68.93	7.88
28	313985 - Paschim Punropara (CT)	893	501	392	924	409	515	57.24	64.40	50.13	14.27
29	313986 - Ichhlampur (CT)	598	333	265	545	239	306	62.82	69.67	55.91	13.76
30	313987 - Chakmeghoan (CT)	54	28	26	47	19	28	61.36	65.12	57.78	7.34
31	313988 - Kakramari (CT)	345	190	155	481	219	262	50.36	56.21	44.67	11.54
32	313989 - Khanpur (CT)	136	73	63	148	62	86	58.37	63.48	53.39	10.09
33	313990 - Khidirpur (CT)	169	84	85	66	34	32	81.25	81.55	80.95	0.60
34	313991 - Bhabki (CT)	593	356	237	547	257	290	62.09	68.99	53.99	15.00
35	314052 - Ghorsala (CT)	380	217	163	450	219	231	54.13	58.97	48.80	10.17
36	314053 - Srikantabati (CT)	2550	1423	1127	1705	780	925	68.36	73.58	62.75	10.83
37	314054 - Charka (CT)	41	22	19	66	30	36	45.05	50.00	40.43	9.57
38	314055 - Dafarpur (CT)	1623	879	744	1363	662	701	62.14	65.30	58.77	6.53
39	314056 - Ramnagar (CT)	386	218	168	475	220	255	52.45	58.13	46.54	11.59
40	314057 - Mirzapur (CT)	901	511	390	941	460	481	57.76	61.49	53.50	7.99
41	314135 - Giria (CT)	132	77	55	111	49	62	63.46	71.96	54.46	17.50
42	314136 - Mithipur (CT)	1155	661	494	1183	529	654	55.32	62.01	48.34	13.67
43	314137 - Jot Kamal (CT)	506	276	230	315	138	177	71.37	76.45	66.09	10.36
44	314138 - Osmanpur (CT)	1276	713	563	848	416	432	68.20	71.73	64.20	7.53
45	314139 - Sahajadpur (CT)	1168	624	544	1187	573	614	56.89	59.20	54.45	4.75

46	314140 - Khodampur (CT)	63	35	28	89	46	43	50.00	51.47	48.28	3.19
47	314141 - Donalia (CT)	98	55	43	81	36	45	64.05	67.07	60.56	6.51
48	314142 - Teghari (CT)	450	243	207	437	197	240	59.21	63.78	54.62	9.16
49	314143 - Krishna Sali (CT)	41	25	16	54	23	31	53.25	65.79	41.03	24.76
50	314144 - Bara Jumla (CT)	476	268	208	396	185	211	65.56	70.90	59.77	11.13
51	314805 - Islampur (CT)	773	412	361	271	115	156	81.11	85.12	76.97	8.15
52	314806 - Harharia Chak (CT)	342	202	140	76	37	39	92.18	95.73	87.50	8.23
53	315443 - Goaljan (CT)	875	462	413	442	209	233	74.03	77.39	70.60	6.79
54	315444 - Kasim Bazar (CT)	2004	1071	933	536	245	291	87.09	90.46	83.53	6.93
55	315445 - Banjetia (CT)	2485	1354	1131	1204	545	659	75.17	78.95	71.09	7.86
56	315446 - Sibdanga Badarpur (CT)	1936	1037	899	756	329	427	78.80	82.76	74.67	8.09
57	315447 - Gopjan (CT)	2612	1395	1217	1036	458	578	79.10	83.63	74.48	9.15
58	315448 - Gora Bazar (CT)	626	326	300	84	36	48	95.57	98.19	92.88	5.31
59	315449 - Ajothya Nagar (P) (CT)	1216	648	568	567	216	351	75.67	82.34	69.27	13.07
60	315450 - Chaltia (CT)	3921	2066	1855	1618	718	900	77.95	82.02	73.87	8.15
61	315451 - Haridasmati (CT)	2431	1314	1117	1128	514	614	75.59	80.17	70.83	9.34
62	315742 - Salar (CT)	898	498	400	964	433	531	56.05	62.80	49.44	13.36
63	801657 - Dhulian (M)	4778	2712	2066	4119	1785	2334	63.04	70.98	54.98	16.00
64	801658 - Jangipur (M)	8729	4837	3892	4714	2023	2691	73.13	79.56	66.45	13.11
65	801659 - Jiaganj-Azimganj (M)	9197	5115	4082	5365	2406	2959	70.98	76.71	64.90	11.81
66	801660 - Murshidabad (M)	9470	5268	4202	4292	1807	2485	77.00	82.73	70.85	11.88
67	801661 - Kandi (M)	6300	3580	2720	3912	1579	2333	70.04	78.75	61.14	17.61
68	801662 - Berhampore (M)	14012	7762	6250	5337	2190	3147	79.67	85.57	73.39	12.18
69	801663 - Beldanga (M)	1310	698	612	738	300	438	72.50	79.77	65.67	14.10
District : Murshidabad (333)		105121	58302	46819	64692	28453	36239	70.08	76.04	63.85	12.19

Table 26 above shows the distribution of Scheduled Castes literates, illiterates, literacy rate by sex and gap in male-female literacy rate of towns in the district. The towns include seven Municipalities and sixty two Census Towns. The average urban literacy rate of Scheduled Castes population is 70.08 in which males (76.04) dominates over the females (63.85). The gap in male-female literacy rate is 12.19. The highest Scheduled Castes literacy rate (95.57) is observed in Gora Bazar (CT) while lowest is recorded in Nayabahadurpur (CT) with 39.92. A sex wise analysis also shows that the highest Scheduled Castes male literacy rate and female literacy rate is recorded in Gora Bazar (CT) with 98.19 and 92.88 respectively. While the lowest Scheduled Castes male literacy rate (45.31) and female literacy rate (30.77) is found in Nayabahadurpur (CT) and Paranpara (CT) respectively. The highest and the lowest gap in male-female Scheduled Castes literacy rate is noticed in Krishna Sali (CT) (24.76) and Khidirpur (CT) (0.60) respectively.

Table 27 : Number and percentage of Scheduled Tribes Literates and Illiterates by Sex in C.D. Blocks (Rural), 2011

Sl. No.	Name of C.D. Block	Number of Literates and Illiterates									Gap in Male-Female Literacy Rate
		Number of Literates			Number of Illiterates			Literacy Rate			
		Persons	Males	Females	Persons	Males	Females	Persons	Males	Females	
1	2	3	4	5	6	7	8	9	10	11	12
1	0070 - Farakka	1353	800	553	3082	1415	1667	37.68	44.97	30.52	14.45
2	0071 - Samsorganj	31	18	13	20	10	10	70.45	78.26	61.90	16.36
3	0072 - Suti-I	89	55	34	164	83	81	39.91	44.35	34.34	10.01
4	0073 - Suti-II	20	12	8	44	18	26	39.22	50.00	29.63	20.37
5	0074 - Raghunathganj-I	889	521	368	1652	760	892	40.71	47.15	34.11	13.04
6	0075 - Raghunathganj-II	9	4	5	15	6	9	56.25	57.14	55.56	1.58
7	0076 - Lalgola	106	65	41	62	31	31	74.13	78.31	68.33	9.98
8	0077 - Sagardighi	8474	5015	3459	11337	5091	6246	49.80	57.77	41.50	16.27
9	0078 - Bhagawangola-I	71	33	38	156	75	81	36.79	36.26	37.25	-0.99
10	0079 - Bhagawangola-II	14	9	5	31	16	15	36.84	42.86	29.41	13.45
11	0080 - Raninagar-II	200	120	80	350	158	192	44.25	53.81	34.93	18.88
12	0081 - Jalangi	1161	658	503	1757	830	927	46.80	51.81	41.54	10.27

13	0082 - Domkal	476	266	210	743	343	400	46.67	51.95	41.34	10.61
14	0083 - Raninagar-I	166	71	95	238	120	118	47.70	42.77	52.20	-9.43
15	0084 - Murshidabad- Jiaganj	6054	3638	2416	6272	2760	3512	56.55	65.46	46.93	18.53
16	0085 - Nabagram	7690	4570	3120	9080	3785	5295	53.20	63.43	43.03	20.40
17	0086 - Khargram	1025	607	418	1417	638	779	48.44	56.57	40.08	16.49
18	0087 - Kandi	1397	810	587	1993	866	1127	48.16	56.84	39.77	17.07
19	0088 - Berhampore	3972	2238	1734	5469	2446	3023	49.45	56.64	42.49	14.15
20	0089 - Hariharpara	1193	650	543	1847	919	928	45.99	48.44	43.37	5.07
21	0090 - Nawda	638	354	284	888	449	439	48.93	52.06	45.51	6.55
22	0091 - Beldanga-I	165	96	69	79	41	38	74.32	77.42	70.41	7.01
23	0092 - Beldanga-II	265	149	116	276	117	159	55.79	64.22	47.74	16.48
24	0093 - Bharatpur-II	123	65	58	68	29	39	77.85	85.53	70.73	14.80
25	0094 - Bharatpur-I	108	66	42	320	154	166	31.95	37.93	25.61	12.32
26	0095 - Burwan	1150	654	496	1805	823	982	46.02	53.04	39.18	13.86
Total :		36839	21544	15295	49165	21983	27182	50.05	57.94	42.00	15.94

Table 27 above gives the literacy status of Scheduled Tribes population in the rural areas of Murshidabad district. The number of literates, illiterates, literacy rate by sex and their male-female literacy rate gap in rural areas (C.D. Blocks) are also shown separately in the Table. The average Scheduled Tribes literacy rate in the district is 50.05 with a male literacy rate and female literacy rate of 57.94 and 42.00 respectively. The average gap in male-female literacy rate of Scheduled Tribes in the district is given as 15.94. Rural unit wise data shows that the highest Scheduled Tribes literacy rate is found in Bharatpur-II C.D. Block with 77.85 and the lowest in Bharatpur-I C.D. Block with 31.95. Sex wise analysis of literacy rate also reflects the same picture. The highest male and female literacy rate among Scheduled Tribes is found in Bharatpur-II C.D. Block with 85.53 and 70.73 respectively. Bhagawangola-I C.D. Block recorded the lowest male literacy rate (36.26) and Bharatpur-I C.D. Block recorded the lowest female literacy rate (25.61). The highest male-female literacy rate gap is found in Nabagram C.D. Block with (20.40) and the lowest in Raninagar-I C.D. Block with (-9.43).

Table 28 : Distribution of Villages by Literacy Rate Range for Scheduled Tribes population (Rural), 2011

Range of Literacy Rate for villages	Number of inhabited villages having Scheduled Tribes	Percentage distribution of villages	Scheduled Tribes population	Percentage distribution of population
1	2	3	4	5
0	114	14.38	271	0.32
1 - 10	7	0.88	613	0.71
11 - 20	26	3.28	1580	1.84
21 - 30	42	5.30	5266	6.12
31 - 40	70	8.83	11352	13.20
41 - 50	151	19.04	25151	29.24
51 - 60	90	11.35	24686	28.70
61 - 70	74	9.33	9723	11.31
71 - 80	50	6.31	5166	6.01
81 - 90	27	3.40	1697	1.97
91 - 99	8	1.01	202	0.23
100	134	16.90	297	0.35
District : Murshidabad (333)	793	100.00	86004	100.00
Literacy Rate for District : 50.05				

The above Table shows the distribution of villages in the district by range of literacy rate, number and percentage of villages having Scheduled Tribes population and number and percentage of Scheduled Tribes population. It reveals from the Table that Scheduled Tribes population of 86,004 in the district is distributed over 793 villages. Range of literacy rate has been distributed into 12 categories as in case of general population and Scheduled Castes population. The highest number of Scheduled Tribes population 25,151 covering 29.24 per cent of the total Scheduled Tribes population of the district distributed in 151 villages (19.04 per cent) fall in the range of literacy rate of 41-50. The second highest number of Scheduled Tribes population (24,686) with 28.70 per cent spread over 90 (11.35 per cent) villages with a range of literacy rate of 51-60. It is seen from the Table that 271 (0.32 per cent) population of the district spread over in 114 (14.38 per cent) villages are illiterate. It is observed that there are 297 Scheduled Tribes population,

constitutes 0.35 per cent of the total Scheduled Tribes achieved 100 literacy rate living across 134 village covering 16.90 per cent of the Scheduled Tribes inhabited villages.

Table 29 : Number and percentage of Scheduled Tribes Literates and Illiterates by Sex in Towns, 2011

Sl. No.	Name of Town	Number of Literates and Illiterates						Literacy rate			Gap in Male-Female Literacy Rate
		Number of Literates			Number of Illiterates			Persons	Males	Females	
		Persons	Males	Females	Persons	Males	Females				
1	2	3	4	5	6	7	8	9	10	11	12
1	313830 - Farakka Barrage Township (CT)	237	126	111	37	12	25	91.51	95.45	87.40	8.05
2	313831 - Srimantapur (P) (CT)	5	1	4	0	0	0	100.00	100.00	100.00	0.00
3	313832 - Benia Gram (CT)	287	170	117	159	79	80	71.57	75.56	66.48	9.08
4	313833 - Arjunpur (CT)	0	0	0	3	3	0	0.00	0.00	0.00	0.00
5	313834 - Sibnagar (CT)	0	0	0	2	2	0	0.00	0.00	0.00	0.00
6	313871 - Anup Nagar (CT)	7	2	5	19	8	11	36.84	28.57	41.67	-13.10
7	313872 - Jafrabad (CT)	3	1	2	5	0	5	50.00	100.00	40.00	60.00
8	313873 - Kankuria (CT)	43	24	19	33	19	14	71.67	75.00	67.86	7.14
9	313876 - Dhusaripara (CT)	0	0	0	1	1	0	0.00	0.00	0.00	0.00
10	313877 - Serpur (CT)	1	0	1	1	1	0	50.00	0.00	100.00	-100.00
11	313940 - Madna (CT)	0	0	0	1	1	0	0.00	0.00	0.00	0.00
12	313941 - Ramakantapur (CT)	1	1	0	1	0	1	50.00	100.00	0.00	100.00
13	313942 - Nayabahadurpur (CT)	0	0	0	3	3	0	0.00	0.00	0.00	0.00
14	313943 - Fatellapur (CT)	2	2	0	0	0	0	100.00	100.00	0.00	100.00
15	313979 - Jagtaj (CT)	178	102	76	210	88	122	53.78	60.00	47.20	12.80
16	313981 - Aurangabad (CT)	7	3	4	4	3	1	100.00	100.00	100.00	0.00
17	313984 - Dafahat (CT)	10	6	4	4	3	1	90.91	100.00	80.00	20.00
18	313985 - Paschim Punopara (CT)	2	1	1	1	0	1	66.67	100.00	50.00	50.00
19	313986 - Ichhlampur (CT)	2	1	1	1	0	1	66.67	100.00	50.00	50.00
20	313988 - Kakramari (CT)	1	0	1	0	0	0	100.00	0.00	100.00	-100.00
21	313989 - Khanpur (CT)	5	4	1	3	2	1	62.50	66.67	50.00	16.67
22	313991 - Bhabki (CT)	0	0	0	1	1	0	0.00	0.00	0.00	0.00
23	314052 - Ghorsala (CT)	20	9	11	8	3	5	80.00	81.82	78.57	3.25
24	314053 - Srikantabati (CT)	19	9	10	9	3	6	73.08	90.00	62.50	27.50
25	314054 - Charka (CT)	0	0	0	1	1	0	0.00	0.00	0.00	0.00
26	314055 - Dafarpur (CT)	0	0	0	1	0	1	0.00	0.00	0.00	0.00
27	314057 - Mirzapur (CT)	2	2	0	1	0	1	66.67	100.00	0.00	100.00
28	314136 - Mithipur (CT)	5	3	2	4	2	2	83.33	100.00	66.67	33.33
29	314137 - Jot Kamal (CT)	6	3	3	22	9	13	22.22	25.00	20.00	5.00
30	314138 - Osmanpur (CT)	0	0	0	2	2	0	0.00	0.00	0.00	0.00
31	314139 - Sahajadpur (CT)	4	4	0	2	0	2	66.67	100.00	0.00	100.00
32	314140 - Khodarampur (CT)	0	0	0	1	0	1	0.00	0.00	0.00	0.00
33	314141 - Donalia (CT)	7	5	2	5	1	4	63.64	83.33	40.00	43.33
34	314142 - Teghari (CT)	0	0	0	2	0	2	0.00	0.00	0.00	0.00
35	314144 - Bara Jumla (CT)	1	0	1	1	0	1	50.00	0.00	50.00	-50.00
36	314805 - Islampur (CT)	39	14	25	45	24	21	55.71	50.00	59.52	-9.52
37	314806 - Harharia Chak (CT)	0	0	0	1	0	1	0.00	0.00	0.00	0.00
38	315443 - Goaljan (CT)	32	14	18	9	3	6	88.89	93.33	85.71	7.62
39	315444 - Kasim Bazar (CT)	130	70	60	55	19	36	82.28	88.61	75.95	12.66
40	315445 - Banjetia (CT)	170	98	72	238	107	131	49.56	57.99	41.38	16.61
41	315446 - Sibdanga Badarpur (CT)	176	101	75	81	26	55	74.89	84.87	64.66	20.21
42	315447 - Gopjan (CT)	83	44	39	20	8	12	88.30	95.65	81.25	14.40
43	315448 - Gora Bazar (CT)	18	9	9	3	2	1	94.74	90.00	100.00	-10.00
44	315449 - Ajodhya Nagar (P) (CT)	28	17	11	3	1	2	93.33	94.44	91.67	2.77
45	315450 - Chaltia (CT)	153	86	67	151	66	85	56.25	64.66	48.20	16.46

46	315451 - Haridasmati (CT)	14	8	6	4	0	4	77.78	100.00	60.00	40.00
47	315619 - Barua (P) (CT)	5	2	3	3	2	1	100.00	100.00	100.00	0.00
48	315742 - Salar (CT)	4	3	1	2	0	2	66.67	100.00	33.33	66.67
49	801657 - Dhulian (M)	40	24	16	37	18	19	56.34	61.54	50.00	11.54
50	801658 - Jangipur (M)	95	51	44	39	17	22	84.07	86.44	81.48	4.96
51	801659 - Jiaganj- Azimganj (M)	260	157	103	171	77	94	68.60	73.71	62.05	11.66
52	801660 - Murshidabad (M)	203	117	86	99	44	55	75.46	81.82	68.25	13.57
53	801661 - Kandi (M)	59	27	32	33	16	17	84.29	93.10	78.05	15.05
54	801662 - Berhampore (M)	849	505	344	255	120	135	84.14	87.83	79.26	8.57
55	801663 - Beldanga (M)	18	12	6	3	1	2	94.74	100.00	85.71	14.29
District (Urban) : Murshidabad (333)		3231	1838	1393	1800	798	1002	72.56	78.35	66.11	12.24

Table 29 gives detailed information pertaining to literacy with regard to the Scheduled Tribes population of the urban units of the district. The average Scheduled Tribes literacy rate in the urban areas of the district is 72.56 with a male and female literacy rate of 78.35 and 66.11 respectively. The literacy rate of five urban units viz. Srimantapur (P) (CT), Fatellapur (CT), Aurangabad (CT), Kakramari (CT) and Barua (P) (CT) of the district is 100 whereas the lowest for the same is found in Jot Kamal (CT) with 22.22. There are 15 urban units in the district for which male literacy rate is 100 and 6 urban units in the district with cent percent female literacy rate. The lowest male (25.00) and female (20.00) literacy rate is recorded in Jot Kamal (CT). The average gap in male-female literacy rate is 12.24 at the urban units of the district. The highest gap in male-female literacy rate is 100 in 4 urban units in the district viz. Ramakantapur (CT), Fatellapur (CT), Mirzapur (CT) and Sahajadpur (CT) while the lowest for the same is (-)100 is found in 2 urban units in the district viz, Serpur (CT) and Kakramari (CT).

Table 30 : Number and percentage of Main workers, Marginal workers and Non-workers by Sex in Sub-districts, 2011

Sl. No.	Name of Sub-district	Persons/ Males/ Females	Total population	Main workers		Marginal workers		Total workers (main and marginal workers)		Non-workers	
				Number	Percentage	Number	Percentage	Number	Percentage	Number	Percentage
1	02223 - Farakka	Persons	274111	87375	31.88	33571	12.25	120946	44.12	153165	55.88
		Males	139226	52234	37.52	14824	10.65	67058	48.16	72168	51.84
		Females	134885	35141	26.05	18747	13.90	53888	39.95	80997	60.05
2	02224 - Samserganj	Persons	284072	90676	31.92	31815	11.20	122491	43.12	161581	56.88
		Males	142034	54793	38.58	9425	6.64	64218	45.21	77816	54.79
		Females	142038	35883	25.26	22390	15.76	58273	41.03	83765	58.97
3	02225 - Suti-I	Persons	179908	54513	30.30	24390	13.56	78903	43.86	101005	56.14
		Males	91905	38349	41.73	8020	8.73	46369	50.45	45536	49.55
		Females	88003	16164	18.37	16370	18.60	32534	36.97	55469	63.03
4	02226 - Suti-II	Persons	278922	97172	34.84	31434	11.27	128606	46.11	150316	53.89
		Males	139995	57106	40.79	11067	7.91	68173	48.70	71822	51.30
		Females	138927	40066	28.84	20367	14.66	60433	43.50	78494	56.50
5	02227 - Raghunathganj-I	Persons	195627	70093	35.83	15249	7.79	85342	43.62	110285	56.38
		Males	100295	48679	48.54	6368	6.35	55047	54.89	45248	45.11
		Females	95332	21414	22.46	8881	9.32	30295	31.78	65037	68.22
6	02228 - Raghunathganj-II	Persons	265336	96251	36.28	20066	7.56	116317	43.84	149019	56.16
		Males	135723	63763	46.98	6608	4.87	70371	51.85	65352	48.15
		Females	129613	32488	25.07	13458	10.38	45946	35.45	83667	64.55
7	02229 - Lalgola	Persons	335831	81536	24.28	35482	10.57	117018	34.84	218813	65.16
		Males	170997	68229	39.90	19946	11.66	88175	51.57	82822	48.43
		Females	164834	13307	8.07	15536	9.43	28843	17.50	135991	82.50
8	02230 - Sagardighi	Persons	310461	83125	26.77	28683	9.24	111808	36.01	198653	63.99
		Males	158641	70946	44.72	15026	9.47	85972	54.19	72669	45.81
		Females	151820	12179	8.02	13657	9.00	25836	17.02	125984	82.98
9	02231 - Bhagawangola-I	Persons	202071	50351	24.92	13828	6.84	64179	31.76	137892	68.24
		Males	103419	46265	44.74	10009	9.68	56274	54.41	47145	45.59
		Females	98652	4086	4.14	3819	3.87	7905	8.01	90747	91.99
10	02232 - Bhagawangola-II	Persons	158024	36064	22.82	12400	7.85	48464	30.67	109560	69.33
		Males	80699	34478	42.72	9935	12.31	44413	55.04	36286	44.96
		Females	77325	1586	2.05	2465	3.19	4051	5.24	73274	94.76

11	02233 – Raninagar-II	Persons	190885	50775	26.60	13541	7.09	64316	33.69	126569	66.31
		Males	97359	46058	47.31	8637	8.87	54695	56.18	42664	43.82
		Females	93526	4717	5.04	4904	5.24	9621	10.29	83905	89.71
12	02234 – Jalangi	Persons	252477	70448	27.90	15569	6.17	86017	34.07	166460	65.93
		Males	129430	64147	49.56	10275	7.94	74422	57.50	55008	42.50
		Females	123047	6301	5.12	5294	4.30	11595	9.42	111452	90.58
13	02235 – Domkal	Persons	363976	100269	27.55	28029	7.70	128298	35.25	235678	64.75
		Males	186182	91844	49.33	16850	9.05	108694	58.38	77488	41.62
		Females	177794	8425	4.74	11179	6.29	19604	11.03	158190	88.97
14	02236 – Raninagar-I	Persons	189105	50595	26.75	12707	6.72	63302	33.47	125803	66.53
		Males	96248	46124	47.92	8791	9.13	54915	57.06	41333	42.94
		Females	92857	4471	4.81	3916	4.22	8387	9.03	84470	90.97
15	02237 – Murshidabad-Jiaganj	Persons	234565	69980	29.83	15550	6.63	85530	36.46	149035	63.54
		Males	121187	61338	50.61	9071	7.49	70409	58.10	50778	41.90
		Females	113378	8642	7.62	6479	5.71	15121	13.34	98257	86.66
16	02238 – Nabagram	Persons	227586	60268	26.48	17778	7.81	78046	34.29	149540	65.71
		Males	116134	53349	45.94	11469	9.88	64818	55.81	51316	44.19
		Females	111452	6919	6.21	6309	5.66	13228	11.87	98224	88.13
17	02239 – Khargram	Persons	273332	64322	23.53	25735	9.42	90057	32.95	183275	67.05
		Males	139533	59949	42.96	18260	13.09	78209	56.05	61324	43.95
		Females	133799	4373	3.27	7475	5.59	11848	8.86	121951	91.14
18	02240 – Kandi	Persons	220145	55173	25.06	15237	6.92	70410	31.98	149735	68.02
		Males	112789	50668	44.92	11195	9.93	61863	54.85	50926	45.15
		Females	107356	4505	4.20	4042	3.77	8547	7.96	98809	92.04
19	02241 – Berhampore	Persons	446887	123555	27.65	30796	6.89	154351	34.54	292536	65.46
		Males	228650	110929	48.51	20047	8.77	130976	57.28	97674	42.72
		Females	218237	12626	5.79	10749	4.93	23375	10.71	194862	89.29
20	02242 – Hariharpara	Persons	257571	66244	25.72	22126	8.59	88370	34.31	169201	65.69
		Males	131634	61439	46.67	15553	11.82	76992	58.49	54642	41.51
		Females	125937	4805	3.82	6573	5.22	11378	9.03	114559	90.97
21	02243 – Nawda	Persons	226859	60589	26.71	13358	5.89	73947	32.60	152912	67.40
		Males	116341	57679	49.58	10791	9.28	68470	58.85	47871	41.15
		Females	110518	2910	2.63	2567	2.32	5477	4.96	105041	95.04
22	02244 – Beldanga-I	Persons	319322	86068	26.95	20211	6.33	106279	33.28	213043	66.72
		Males	164147	75694	46.11	12264	7.47	87958	53.58	76189	46.42
		Females	155175	10374	6.69	7947	5.12	18321	11.81	136854	88.19
23	02245 – Beldanga-II	Persons	250458	67425	26.92	16479	6.58	83904	33.50	166554	66.50
		Males	129144	60291	46.69	10836	8.39	71127	55.08	58017	44.92
		Females	121314	7134	5.88	5643	4.65	12777	10.53	108537	89.47
24	02246 – Bharatpur-II	Persons	176368	49518	28.08	13033	7.39	62551	35.47	113817	64.53
		Males	90031	43050	47.82	8341	9.26	51391	57.08	38640	42.92
		Females	86337	6468	7.49	4692	5.43	11160	12.93	75177	87.07
25	02247 – Bharatpur-I	Persons	172702	47344	27.41	10628	6.15	57972	33.57	114730	66.43
		Males	89088	44611	50.08	7090	7.96	51701	58.03	37387	41.97
		Females	83614	2733	3.27	3538	4.23	6271	7.50	77343	92.50
26	02248 – Burwan	Persons	257466	58909	22.88	25652	9.96	84561	32.84	172905	67.16
		Males	132439	55275	41.74	20873	15.76	76148	57.50	56291	42.50
		Females	125027	3634	2.91	4779	3.82	8413	6.73	116614	93.27
27	99999 – Area not under any Sub-district	Persons	559740	193445	34.56	24477	4.37	217922	38.93	341818	61.07
		Males	284294	145337	51.12	11472	4.04	156809	55.16	127485	44.84
		Females	275446	48108	17.47	13005	4.72	61113	22.19	214333	77.81
District : Murshidabad (333)		Persons	7103807	2022083	28.46	567824	7.99	2589907	36.46	4513900	63.54
		Males	3627564	1662624	45.83	323043	8.91	1985667	54.74	1641897	45.26
		Females	3476243	359459	10.34	244781	7.04	604240	17.38	2872003	82.62

The above Table represents the number and percentage of Main workers, Marginal workers and Non-workers by sex at the Sub-district level i.e. for all the C.D. Blocks and Statutory Towns of the district. The total population of Murshidabad district is 71,03,807 which includes 36,27,564 males and 34,76,243 females. Total workers constitute Main and Marginal workers and its percentage is 36.46 in the district. The remaining population of 63.54 per cent belongs to Non-workers category. The percentage of Main workers is 28.46 and the same for Marginal workers is 7.99 of the total population of the district. Among Total workers, male (54.74 per cent) dominates over the females (17.38 per cent). Sex wise analysis of Main workers shows the same trend as in case of Total workers. Male Main workers are in higher proportion (45.83) than that of female Main workers (10.34). In the Main workers category, a wide gap between male and female workers could be seen as shown in the above Table. In case of Marginal workers, there is

a very small gap between male Marginal workers (8.91 per cent) and female Marginal workers (7.04 per cent).

At the C.D. Block level, the highest percentage of Main workers is found in Raghunathganj-II C.D. Block with 36.28 and the lowest in Bhagawangola-II C.D. Block with 22.82. The highest proportion of male Main workers (50.61) is registered in Murshidabad-Jiaganj C.D. Block and the highest proportion of female Main workers (28.84) are recorded in Suti-II C.D. Block, while the lowest proportion of male main worker (37.52) and female Main workers (2.05) are found in Farakka C.D. Block and Bhagawangola-II C.D. Block respectively. Among the Main workers (34.56 per cent) of area not under any Sub-district, it is seen that males are dominated over females.

Marginal workers category includes those who worked below 6 months in preceeding year. In case of Marginal workers, C.D. Block wise data reveals that highest proportion (13.56) of Marginal workers found in Suti-I C.D. Block and the lowest (5.89) is observed in Nawda C.D. Block. The highest proportion of male Marginal workers is found in Burwan C.D. Block (15.76) while the lowest proportion for the same is observed in Raghunathganj-II C.D. Block (4.87). Suti-I C.D. Block has recorded the highest proportion of female Marginal workers (18.60), followed by Samserganj C.D. Block with 15.76 and the lowest proportion is recorded in Nawda C.D. Block with 2.32. On the other hand area not under any Sub-district shows that Marginal workers constitute 4.37 per cent of Total population. The percentage of male Marginal workers is 4.04 while for the female Marginal workers it is 4.72 of the total male and female population of the area.

In case of Total workers, it is seen that the highest (46.11) and lowest (30.67) percentage is recorded in Suti-II C.D. Block and Bhagawangola-II C.D. Block respectively. Similarly, the highest percentage of male and female Total workers are found in Nawda C.D. Block with 58.85 and Suti-II C.D. Block with 43.50 respectively while the lowest percentage of male (45.21) and female (4.96) Total workers are recorded respectively in Samserganj C.D. Block and Nawda C.D. Block. For area not under any Sub-district it is observed that the percentage of Total workers is 38.93 of which 55.16 are male and female are 22.19.

For Non-workers, the highest and lowest percentage is found in Bhagawangola-II C.D. Block with 69.33 and Suti-II C.D. Block with 53.89 respectively. The highest (54.79) and lowest (41.15) percentage of male Non-workers are registered respectively in Samserganj C.D. Block and Nawda C.D. Block. Nawda C.D. Block and Suti-II C.D. Block have recorded the highest (95.04) and lowest (56.50) percentage of female Non-workers respectively.

Table 31 : Number and percentage of Main workers, Marginal workers and Non-workers by Sex in C.D. Blocks (Rural), 2011

Sl. No.	Name of CD Block	Persons/ Males/ Females	Total population	Main workers		Marginal workers		Total workers (main and marginal workers)		Non-workers	
				Number	Percentage	Number	Percentage	Number	Percentage	Number	Percentage
1	2	3	4	5	6	7	8	9	10	11	12
1	0070 – Farakka	Persons	167826	52015	30.99	22179	13.22	74194	44.21	93632	55.79
		Males	85302	30687	35.97	9976	11.69	40663	47.67	44639	52.33
		Females	82524	21328	25.84	12203	14.79	33531	40.63	48993	59.37
2	0071 – Samserganj	Persons	108718	29210	26.87	14352	13.20	43562	40.07	65156	59.93
		Males	54532	20159	36.97	3949	7.24	24108	44.21	30424	55.79
		Females	54186	9051	16.70	10403	19.20	19454	35.90	34732	64.10
3	0072 – Suti-I	Persons	150803	46004	30.51	19984	13.25	65988	43.76	84815	56.24
		Males	77047	32166	41.75	7013	9.10	39179	50.85	37868	49.15
		Females	73756	13838	18.76	12971	17.59	26809	36.35	46947	63.65
4	0073 – Suti-II	Persons	110767	34075	30.76	16387	14.79	50462	45.56	60305	54.44
		Males	55790	20687	37.08	6046	10.84	26733	47.92	29057	52.08
		Females	54977	13388	24.35	10341	18.81	23729	43.16	31248	56.84
5	0074 – Raghunath ganj-I	Persons	133114	44673	33.56	12435	9.34	57108	42.90	76006	57.10
		Males	68136	32349	47.48	5393	7.92	37742	55.39	30394	44.61
		Females	64978	12324	18.97	7042	10.84	19366	29.80	45612	70.20
6	0075 – Raghunath ganj-II	Persons	131236	46519	35.45	10409	7.93	56928	43.38	74308	56.62
		Males	67018	30912	46.12	3664	5.47	34576	51.59	32442	48.41
		Females	64218	15607	24.30	6745	10.50	22352	34.81	41866	65.19

7	0076 – Lalgola	Persons	335831	81536	24.28	35482	10.57	117018	34.84	218813	65.16
		Males	170997	68229	39.90	19946	11.66	88175	51.57	82822	48.43
		Females	164834	13307	8.07	15536	9.43	28843	17.50	135991	82.50
8	0077 – Sagardighi	Persons	310461	83125	26.77	28683	9.24	111808	36.01	198653	63.99
		Males	158641	70946	44.72	15026	9.47	85972	54.19	72669	45.81
		Females	151820	12179	8.02	13657	9.00	25836	17.02	125984	82.98
9	0078 – Bhagawan gola-I	Persons	202071	50351	24.92	13828	6.84	64179	31.76	137892	68.24
		Males	103419	46265	44.74	10009	9.68	56274	54.41	47145	45.59
		Females	98652	4086	4.14	3819	3.87	7905	8.01	90747	91.99
10	0079 – Bhagawan gola-II	Persons	158024	36064	22.82	12400	7.85	48464	30.67	109560	69.33
		Males	80699	34478	42.72	9935	12.31	44413	55.04	36286	44.96
		Females	77325	1586	2.05	2465	3.19	4051	5.24	73274	94.76
11	0080 – Raninagar-II	Persons	190885	50775	26.60	13541	7.09	64316	33.69	126569	66.31
		Males	97359	46058	47.31	8637	8.87	54695	56.18	42664	43.82
		Females	93526	4717	5.04	4904	5.24	9621	10.29	83905	89.71
12	0081 – Jalangi	Persons	252477	70448	27.90	15569	6.17	86017	34.07	166460	65.93
		Males	129430	64147	49.56	10275	7.94	74422	57.50	55008	42.50
		Females	123047	6301	5.12	5294	4.30	11595	9.42	111452	90.58
13	0082 – Domkal	Persons	363976	100269	27.55	28029	7.70	128298	35.25	235678	64.75
		Males	186182	91844	49.33	16850	9.05	108694	58.38	77488	41.62
		Females	177794	8425	4.74	11179	6.29	19604	11.03	158190	88.97
14	0083 – Raninagar-I	Persons	164675	42333	25.71	11678	7.09	54011	32.80	110664	67.20
		Males	83846	39365	46.95	8207	9.79	47572	56.74	36274	43.26
		Females	80829	2968	3.67	3471	4.29	6439	7.97	74390	92.03
15	0084 – Murshidabad Jiaganj	Persons	234565	69980	29.83	15550	6.63	85530	36.46	149035	63.54
		Males	121187	61338	50.61	9071	7.49	70409	58.10	50778	41.90
		Females	113378	8642	7.62	6479	5.71	15121	13.34	98257	86.66
16	0085 - Nabagram	Persons	227586	60268	26.48	17778	7.81	78046	34.29	149540	65.71
		Males	116134	53349	45.94	11469	9.88	64818	55.81	51316	44.19
		Females	111452	6919	6.21	6309	5.66	13228	11.87	98224	88.13
17	0086 – Khargram	Persons	273332	64322	23.53	25735	9.42	90057	32.95	183275	67.05
		Males	139533	59949	42.96	18260	13.09	78209	56.05	61324	43.95
		Females	133799	4373	3.27	7475	5.59	11848	8.86	121951	91.14
18	0087 – Kandi	Persons	220145	55173	25.06	15237	6.92	70410	31.98	149735	68.02
		Males	112789	50668	44.92	11195	9.93	61863	54.85	50926	45.15
		Females	107356	4505	4.20	4042	3.77	8547	7.96	98809	92.04
19	0088 – Berhampore	Persons	337623	90347	26.76	24540	7.27	114887	34.03	222736	65.97
		Males	173129	82445	47.62	16577	9.57	99022	57.20	74107	42.80
		Females	164494	7902	4.80	7963	4.84	15865	9.64	148629	90.36
20	0089 – Hariharpara	Persons	257571	66244	25.72	22126	8.59	88370	34.31	169201	65.69
		Males	131634	61439	46.67	15553	11.82	76992	58.49	54642	41.51
		Females	125937	4805	3.82	6573	5.22	11378	9.03	114559	90.97
21	0090 – Nawda	Persons	226859	60589	26.71	13358	5.89	73947	32.60	152912	67.40
		Males	116341	57679	49.58	10791	9.28	68470	58.85	47871	41.15
		Females	110518	2910	2.63	2567	2.32	5477	4.96	105041	95.04
22	0091 – Beldanga-I	Persons	310470	83648	26.94	19780	6.37	103428	33.31	207042	66.69
		Males	159626	73502	46.05	12097	7.58	85599	53.62	74027	46.38
		Females	150844	10146	6.73	7683	5.09	17829	11.82	133015	88.18
23	0092 – Beldanga-II	Persons	250458	67425	26.92	16479	6.58	83904	33.50	166554	66.50
		Males	129144	60291	46.69	10836	8.39	71127	55.08	58017	44.92
		Females	121314	7134	5.88	5643	4.65	12777	10.53	108537	89.47
24	0093 – Bharatpur-II	Persons	153474	43200	28.15	11140	7.26	54340	35.41	99134	64.59
		Males	78380	37672	48.06	7277	9.28	44949	57.35	33431	42.65
		Females	75094	5528	7.36	3863	5.14	9391	12.51	65703	87.49
25	0094 – Bharatpur-I	Persons	172702	47344	27.41	10628	6.15	57972	33.57	114730	66.43
		Males	89088	44611	50.08	7090	7.96	51701	58.03	37387	41.97
		Females	83614	2733	3.27	3538	4.23	6271	7.50	77343	92.50
26	0095 – Burwan	Persons	257466	58909	22.88	25652	9.96	84561	32.84	172905	67.16
		Males	132439	55275	41.74	20873	15.76	76148	57.50	56291	42.50
		Females	125027	3634	2.91	4779	3.82	8413	6.73	116614	93.27
Total :	Persons	5703115	1534846	26.91	472959	8.29	2007805	35.21	3695310	64.79	
	Males	2917822	1326510	45.46	286015	9.80	1612525	55.26	1305297	44.74	
	Females	2785293	208336	7.48	186944	6.71	395280	14.19	2390013	85.81	

Table 31 shows distribution of number and percentage of Main workers, Marginal workers, and Non-workers by sex in the C.D. Blocks level of the district. Out of total rural population 57,03,115, Total workers comes to 35.21 and the percentage of Non-workers of the district is 64.79. The percentage of Main workers is counted for 26.91 and for the same Marginal workers are 8.29 per cent. In this district, Total (male main workers and male marginal workers) male workers (55.26 per cent) is more than three times higher

than that of female (14.19 per cent). The male Main workers comes to 45.46 per cent which is higher almost six times than that of female (7.48 per cent). Among the Marginal workers, percentage of female and male is 6.71 and 9.80 respectively. In case of Non-worker females dominates (85.81 per cent) over the males (44.74 per cent).

C.D. Block wise analysis reveals that Raghunathganj-II C.D. Block has the highest percentage (35.45) of Main workers, while Bhagawangola-II C.D. Block has the lowest percentage (22.82). Sex wise analysis shows the highest male Main workers are in Murshidabad Jiaganj C.D. Block with percentage of 50.61 and lowest is in Farakka C.D. Block with percentage of 35.97. The highest female Main workers are recorded in Farakka C.D. Block (25.84 per cent) and lowest is in Bhagawangola-II C.D. Block (2.05 per cent).

In case of Marginal workers Suti-II C.D. Block has score the top position with 14.79 per cent and lowest in Nawda C.D. Block with 5.89 per cent. The highest male Marginal workers are in Burwan C.D. Block with percentage of 15.76 and lowest is in Raghunathganj-II C.D. Block with percentage of 5.47. The highest female Marginal workers are recorded in Samserganj C.D. Block with 19.20 per cent and lowest is in Nawda C.D. Block with 2.32 per cent.

Suti-II C.D. Block has the highest percentage i.e. 45.56 in respect of Total workers and lowest in Bhagawangola-II C.D. Block having percentage of 30.67. The highest male Total workers are in Nawda C.D. Block with 58.85 per cent and lowest is in Samserganj C.D. Block with 44.21 per cent. The highest female Total workers are recorded in Suti-II C.D. Block (43.16 per cent) and lowest is in Nawda C.D. Block (4.96 per cent).

In respect of Non-workers, Bhagawangola-II C.D. Block has highest percentage of 69.33 and Suti-II C.D. Block has lowest with percentage of 54.44. The highest male Non-workers are found in Samserganj C.D. Block with 55.79 per cent and lowest is in Nawda C.D. Block with 41.15 per cent. The highest female Non-workers are recorded in Nawda C.D. Block with 95.04 per cent and lowest is in Suti-II C.D. Block with 56.84 per cent.

Table 32 : Number and percentage of Main workers, Marginal workers and Non-workers by Sex in Towns, 2011

Sl. No.	Name of Town	Persons/ Males/ Females	Total population	Main workers		Marginal workers		Total workers (main and marginal workers)		Non-workers	
				Number	Percentage	Number	Percentage	Number	Percentage	Number	Percentage
1	2	3	4	5	6	7	8	9	10	11	12
1	313830 – Farakka Barrage Township (CT)	Persons	20126	6153	30.57	1021	5.07	7174	35.65	12952	64.35
		Males	10430	4974	47.69	538	5.16	5512	52.85	4918	47.15
		Females	9696	1179	12.16	483	4.98	1662	17.14	8034	82.86
2	313831 – Srimantapur (P) (CT)	Persons	4374	1253	28.65	335	7.66	1588	36.31	2786	63.69
		Males	2253	1004	44.56	221	9.81	1225	54.37	1028	45.63
		Females	2121	249	11.74	114	5.37	363	17.11	1758	82.89
3	313832 - Benia Gram (CT)	Persons	15046	4978	33.09	1939	12.89	6917	45.97	8129	54.03
		Males	7721	3165	40.99	770	9.97	3935	50.96	3786	49.04
		Females	7325	1813	24.75	1169	15.96	2982	40.71	4343	59.29
4	313833 – Arjunpur (CT)	Persons	6042	1828	30.25	1185	19.61	3013	49.87	3029	50.13
		Males	3076	1009	32.80	497	16.16	1506	48.96	1570	51.04
		Females	2966	819	27.61	688	23.20	1507	50.81	1459	49.19
5	313834 – Sibnagar (CT)	Persons	6812	2342	34.38	995	14.61	3337	48.99	3475	51.01
		Males	3445	1192	34.60	475	13.79	1667	48.39	1778	51.61
		Females	3367	1150	34.16	520	15.44	1670	49.60	1697	50.40
6	313835 – Mamrejpur (CT)	Persons	9851	3942	40.02	907	9.21	4849	49.22	5002	50.78
		Males	4961	2065	41.62	342	6.89	2407	48.52	2554	51.48
		Females	4890	1877	38.38	565	11.55	2442	49.94	2448	50.06
7	313836 – Paranpara (CT)	Persons	22297	7361	33.01	2404	10.78	9765	43.80	12532	56.20
		Males	11181	3950	35.33	1017	9.10	4967	44.42	6214	55.58
		Females	11116	3411	30.69	1387	12.48	4798	43.16	6318	56.84
8	313837 – Mahadeb Nagar (CT)	Persons	21737	7503	34.52	2606	11.99	10109	46.51	11628	53.49
		Males	10857	4188	38.57	988	9.10	5176	47.67	5681	52.33
		Females	10880	3315	30.47	1618	14.87	4933	45.34	5947	54.66
9	313871 – Anup Nagar (CT)	Persons	12940	5381	41.58	736	5.69	6117	47.27	6823	52.73
		Males	6425	2795	43.50	231	3.60	3026	47.10	3399	52.90
		Females	6515	2586	39.69	505	7.75	3091	47.44	3424	52.56

10	313872 – Jafrabad (CT)	Persons	28332	10181	35.93	2063	7.28	12244	43.22	16088	56.78
		Males	14253	5529	38.79	794	5.57	6323	44.36	7930	55.64
		Females	14079	4652	33.04	1269	9.01	5921	42.06	8158	57.94
11	313873 – Kankuria (CT)	Persons	36925	13180	35.69	3365	9.11	16545	44.81	20380	55.19
		Males	18157	7375	40.62	1017	5.60	8392	46.22	9765	53.78
		Females	18768	5805	30.93	2348	12.51	8153	43.44	10615	56.56
12	313874 – Uttar Mahammad- pur (CT)	Persons	8264	3268	39.55	874	10.58	4142	50.12	4122	49.88
		Males	4100	1698	41.41	280	6.83	1978	48.24	2122	51.76
		Females	4164	1570	37.70	594	14.27	2164	51.97	2000	48.03
13	313875 – Chachanda (CT)	Persons	14244	5064	35.55	1673	11.75	6737	47.30	7507	52.70
		Males	7194	2859	39.74	555	7.71	3414	47.46	3780	52.54
		Females	7050	2205	31.28	1118	15.86	3323	47.13	3727	52.87
14	313876 – Dhusaripara (CT)	Persons	17800	6898	38.75	1502	8.44	8400	47.19	9400	52.81
		Males	8822	3863	43.79	399	4.52	4262	48.31	4560	51.69
		Females	8978	3035	33.80	1103	12.29	4138	46.09	4840	53.91
15	313877 – Serpur (CT)	Persons	8900	3308	37.17	1085	12.19	4393	49.36	4507	50.64
		Males	4452	1932	43.40	352	7.91	2284	51.30	2168	48.70
		Females	4448	1376	30.94	733	16.48	2109	47.41	2339	52.59
16	313878 – Kohetpur (CT)	Persons	5379	2197	40.84	488	9.07	2685	49.92	2694	50.08
		Males	2714	1215	44.77	138	5.08	1353	49.85	1361	50.15
		Females	2665	982	36.85	350	13.13	1332	49.98	1333	50.02
17	313879 – Bhasaipaikar (CT)	Persons	23141	6326	27.34	3051	13.18	9377	40.52	13764	59.48
		Males	11589	3758	32.43	1001	8.64	4759	41.06	6830	58.94
		Females	11552	2568	22.23	2050	17.75	4618	39.98	6934	60.02
18	313880 – Jaykrishnapur (CT)	Persons	12599	3153	25.03	1922	15.26	5075	40.28	7524	59.72
		Males	6299	2180	34.61	483	7.67	2663	42.28	3636	57.72
		Females	6300	973	15.44	1439	22.84	2412	38.29	3888	61.71
19	313881 – Basudebpur (CT)	Persons	6830	2510	36.75	704	10.31	3214	47.06	3616	52.94
		Males	3497	1430	40.89	226	6.46	1656	47.35	1841	52.65
		Females	3333	1080	32.40	478	14.34	1558	46.74	1775	53.26
20	313940 – Madna (CT)	Persons	6312	2005	31.76	903	14.31	2908	46.07	3404	53.93
		Males	3143	1318	41.93	127	4.04	1445	45.98	1698	54.02
		Females	3169	687	21.68	776	24.49	1463	46.17	1706	53.83
21	313941 – Ramakantapur (CT)	Persons	6347	1499	23.62	1387	21.85	2886	45.47	3461	54.53
		Males	3213	1224	38.10	387	12.04	1611	50.14	1602	49.86
		Females	3134	275	8.77	1000	31.91	1275	40.68	1859	59.32
22	313942 – Nayabahadurpur (CT)	Persons	9239	2483	26.88	1293	14.00	3776	40.87	5463	59.13
		Males	4787	1860	38.86	361	7.54	2221	46.40	2566	53.60
		Females	4452	623	13.99	932	20.93	1555	34.93	2897	65.07
23	313943 – Fatellapur (CT)	Persons	7207	2522	34.99	823	11.42	3345	46.41	3862	53.59
		Males	3715	1781	47.94	132	3.55	1913	51.49	1802	48.51
		Females	3492	741	21.22	691	19.79	1432	41.01	2060	58.99
24	313979 – Jagtaj (CT)	Persons	11261	4411	39.17	1437	12.76	5848	51.93	5413	48.07
		Males	5621	2482	44.16	619	11.01	3101	55.17	2520	44.83
		Females	5640	1929	34.20	818	14.50	2747	48.71	2893	51.29
25	313980 – Debipur (CT)	Persons	6506	2251	34.60	733	11.27	2984	45.87	3522	54.13
		Males	3307	1360	41.12	211	6.38	1571	47.51	1736	52.49
		Females	3199	891	27.85	522	16.32	1413	44.17	1786	55.83
26	313981 – Aurangabad (CT)	Persons	39261	15176	38.65	2912	7.42	18088	46.07	21173	53.93
		Males	19474	8743	44.90	1024	5.26	9767	50.15	9707	49.85
		Females	19787	6433	32.51	1888	9.54	8321	42.05	11466	57.95
27	313982 – Mahendrapur (CT)	Persons	6979	2757	39.50	277	3.97	3034	43.47	3945	56.53
		Males	3482	1435	41.21	133	3.82	1568	45.03	1914	54.97
		Females	3497	1322	37.80	144	4.12	1466	41.92	2031	58.08
28	313983 – Hafania (CT)	Persons	8171	2666	32.63	1122	13.73	3788	46.36	4383	53.64
		Males	4150	1740	41.93	302	7.28	2042	49.20	2108	50.80
		Females	4021	926	23.03	820	20.39	1746	43.42	2275	56.58
29	313984 – Dafahat (CT)	Persons	15688	5180	33.02	1940	12.37	7120	45.39	8568	54.61
		Males	7817	3261	41.72	478	6.11	3739	47.83	4078	52.17
		Females	7871	1919	24.38	1462	18.57	3381	42.96	4490	57.04
30	313985 – Paschim Punropara (CT)	Persons	40683	16344	40.17	3152	7.75	19496	47.92	21187	52.08
		Males	20232	9058	44.77	974	4.81	10032	49.58	10200	50.42
		Females	20451	7286	35.63	2178	10.65	9464	46.28	10987	53.72
31	313986 – Ichhlampur (CT)	Persons	6015	2520	41.90	625	10.39	3145	52.29	2870	47.71
		Males	3013	1291	42.85	256	8.50	1547	51.34	1466	48.66
		Females	3002	1229	40.94	369	12.29	1598	53.23	1404	46.77

32	313987 – Chakmeghoan (CT)	Persons	5360	1783	33.26	715	13.34	2498	46.60	2862	53.40
		Males	2718	1028	37.82	278	10.23	1306	48.05	1412	51.95
		Females	2642	755	28.58	437	16.54	1192	45.12	1450	54.88
33	313988 – Kakramari (CT)	Persons	9423	3466	36.78	441	4.68	3907	41.46	5516	58.54
		Males	4787	2082	43.49	185	3.86	2267	47.36	2520	52.64
		Females	4636	1384	29.85	256	5.52	1640	35.38	2996	64.62
34	313989 – Khanpur (CT)	Persons	5510	1825	33.12	620	11.25	2445	44.37	3065	55.63
		Males	2733	1147	41.97	177	6.48	1324	48.44	1409	51.56
		Females	2777	678	24.41	443	15.95	1121	40.37	1656	59.63
35	313990 – Khidirpur (CT)	Persons	5526	2359	42.69	108	1.95	2467	44.64	3059	55.36
		Males	2777	1266	45.59	19	0.68	1285	46.27	1492	53.73
		Females	2749	1093	39.76	89	3.24	1182	43.00	1567	57.00
36	313991 – Bhabki (CT)	Persons	7772	2359	30.35	965	12.42	3324	42.77	4448	57.23
		Males	4094	1526	37.27	365	8.92	1891	46.19	2203	53.81
		Females	3678	833	22.65	600	16.31	1433	38.96	2245	61.04
37	314052 – Ghorsala (CT)	Persons	7837	3462	44.18	132	1.68	3594	45.86	4243	54.14
		Males	4077	2092	51.31	67	1.64	2159	52.96	1918	47.04
		Females	3760	1370	36.44	65	1.73	1435	38.16	2325	61.84
38	314053 – Srikantabati (CT)	Persons	14027	5177	36.91	602	4.29	5779	41.20	8248	58.80
		Males	7267	3628	49.92	250	3.44	3878	53.36	3389	46.64
		Females	6760	1549	22.91	352	5.21	1901	28.12	4859	71.88
39	314054 – Charka (CT)	Persons	8451	3899	46.14	331	3.92	4230	50.05	4221	49.95
		Males	4319	2236	51.77	67	1.55	2303	53.32	2016	46.68
		Females	4132	1663	40.25	264	6.39	1927	46.64	2205	53.36
40	314055 – Dafarpur (CT)	Persons	16587	7222	43.54	885	5.34	8107	48.88	8480	51.12
		Males	8470	4402	51.97	268	3.16	4670	55.14	3800	44.86
		Females	8117	2820	34.74	617	7.60	3437	42.34	4680	57.66
41	314056 – Ramnagar (CT)	Persons	9528	3705	38.89	651	6.83	4356	45.72	5172	54.28
		Males	4906	2321	47.31	273	5.56	2594	52.87	2312	47.13
		Females	4622	1384	29.94	378	8.18	1762	38.12	2860	61.88
42	314057 – Mirzapur (CT)	Persons	6083	1955	32.14	213	3.50	2168	35.64	3915	64.36
		Males	3120	1651	52.92	50	1.60	1701	54.52	1419	45.48
		Females	2963	304	10.26	163	5.50	467	15.76	2496	84.24
43	314135 – Giria (CT)	Persons	17131	6054	35.34	1727	10.08	7781	45.42	9350	54.58
		Males	8805	3698	42.00	624	7.09	4322	49.09	4483	50.91
		Females	8326	2356	28.30	1103	13.25	3459	41.54	4867	58.46
44	314136 – Mithipur (CT)	Persons	15260	6184	40.52	1176	7.71	7360	48.23	7900	51.77
		Males	7847	3833	48.85	455	5.80	4288	54.65	3559	45.35
		Females	7413	2351	31.71	721	9.73	3072	41.44	4341	58.56
45	314137 – Jot Kamal (CT)	Persons	7685	3113	40.51	151	1.96	3264	42.47	4421	57.53
		Males	3976	2080	52.31	57	1.43	2137	53.75	1839	46.25
		Females	3709	1033	27.85	94	2.53	1127	30.39	2582	69.61
46	314138 – Osmanpur (CT)	Persons	10512	3973	37.79	438	4.17	4411	41.96	6101	58.04
		Males	5432	2848	52.43	136	2.50	2984	54.93	2448	45.07
		Females	5080	1125	22.15	302	5.94	1427	28.09	3653	71.91
47	314139 – Sahajadpur (CT)	Persons	23280	8451	36.30	2097	9.01	10548	45.31	12732	54.69
		Males	11966	5720	47.80	630	5.26	6350	53.07	5616	46.93
		Females	11314	2731	24.14	1467	12.97	4198	37.10	7116	62.90
48	314140 – Khodarampur (CT)	Persons	7277	2435	33.46	777	10.68	3212	44.14	4065	55.86
		Males	3739	1679	44.91	256	6.85	1935	51.75	1804	48.25
		Females	3538	756	21.37	521	14.73	1277	36.09	2261	63.91
49	314141 – Donalia (CT)	Persons	6081	2145	35.27	321	5.28	2466	40.55	3615	59.45
		Males	3043	1440	47.32	155	5.09	1595	52.42	1448	47.58
		Females	3038	705	23.21	166	5.46	871	28.67	2167	71.33
50	314142 – Teghari (CT)	Persons	25058	9762	38.96	1200	4.79	10962	43.75	14096	56.25
		Males	12767	6167	48.30	250	1.96	6417	50.26	6350	49.74
		Females	12291	3595	29.25	950	7.73	4545	36.98	7746	63.02
51	314143 – Krishna Sali (CT)	Persons	10742	3996	37.20	366	3.41	4362	40.61	6380	59.39
		Males	5466	2658	48.63	127	2.32	2785	50.95	2681	49.05
		Females	5276	1338	25.36	239	4.53	1577	29.89	3699	70.11
52	314144 – Bara Jumla (CT)	Persons	11074	3619	32.68	1404	12.68	5023	45.36	6051	54.64
		Males	5664	2728	48.16	254	4.48	2982	52.65	2682	47.35
		Females	5410	891	16.47	1150	21.26	2041	37.73	3369	62.27
53	314805 – Islampur (CT)	Persons	15019	4600	30.63	859	5.72	5459	36.35	9560	63.65
		Males	7655	3893	50.86	500	6.53	4393	57.39	3262	42.61
		Females	7364	707	9.60	359	4.88	1066	14.48	6298	85.52

54	314806 – Harharia Chak (CT)	Persons	9411	3662	38.91	170	1.81	3832	40.72	5579	59.28
		Males	4747	2866	60.37	84	1.77	2950	62.14	1797	37.86
		Females	4664	796	17.07	86	1.84	882	18.91	3782	81.09
55	315443 – Goaljan (CT)	Persons	4850	1760	36.29	141	2.91	1901	39.20	2949	60.80
		Males	2446	1510	61.73	51	2.09	1561	63.82	885	36.18
		Females	2404	250	10.40	90	3.74	340	14.14	2064	85.86
56	315444 – Kasim Bazar (CT)	Persons	11724	3641	31.06	468	3.99	4109	35.05	7615	64.95
		Males	5978	3223	53.91	290	4.85	3513	58.77	2465	41.23
		Females	5746	418	7.27	178	3.10	596	10.37	5150	89.63
57	315445 – Banjetia (CT)	Persons	10400	2714	26.10	1183	11.38	3897	37.47	6503	62.53
		Males	5340	2492	46.67	676	12.66	3168	59.33	2172	40.67
		Females	5060	222	4.39	507	10.02	729	14.41	4331	85.59
58	315446 – Sibdanga Badarpur (CT)	Persons	12829	3863	30.11	870	6.78	4733	36.89	8096	63.11
		Males	6516	3269	50.17	478	7.34	3747	57.50	2769	42.50
		Females	6313	594	9.41	392	6.21	986	15.62	5327	84.38
59	315447 – Gopjan (CT)	Persons	23415	6779	28.95	1190	5.08	7969	34.03	15446	65.97
		Males	11924	5946	49.87	692	5.80	6638	55.67	5286	44.33
		Females	11491	833	7.25	498	4.33	1331	11.58	10160	88.42
60	315448 – Gora Bazar (CT)	Persons	5200	1642	31.58	102	1.96	1744	33.54	3456	66.46
		Males	2643	1344	50.85	51	1.93	1395	52.78	1248	47.22
		Females	2557	298	11.65	51	1.99	349	13.65	2208	86.35
61	315449 – Ajodhya Nagar (P) (CT)	Persons	8883	2906	32.71	436	4.91	3342	37.62	5541	62.38
		Males	4472	2432	54.38	210	4.70	2642	59.08	1830	40.92
		Females	4411	474	10.75	226	5.12	700	15.87	3711	84.13
62	315450 – Chaltia (CT)	Persons	25336	7769	30.66	1367	5.40	9136	36.06	16200	63.94
		Males	12803	6487	50.67	829	6.48	7316	57.14	5487	42.86
		Females	12533	1282	10.23	538	4.29	1820	14.52	10713	85.48
63	315451 – Haridasmati (CT)	Persons	6627	2134	32.20	499	7.53	2633	39.73	3994	60.27
		Males	3399	1781	52.40	193	5.68	1974	58.08	1425	41.92
		Females	3228	353	10.94	306	9.48	659	20.42	2569	79.58
64	315619 – Barua (P) (CT)	Persons	8852	2420	27.34	431	4.87	2851	32.21	6001	67.79
		Males	4521	2192	48.48	167	3.69	2359	52.18	2162	47.82
		Females	4331	228	5.26	264	6.10	492	11.36	3839	88.64
65	315742 – Salar (CT)	Persons	22894	6318	27.60	1893	8.27	8211	35.87	14683	64.13
		Males	11651	5378	46.16	1064	9.13	6442	55.29	5209	44.71
		Females	11243	940	8.36	829	7.37	1769	15.73	9474	84.27
66	801657 – Dhulian (M)	Persons	95706	39235	41.00	5170	5.40	44405	46.40	51301	53.60
		Males	47635	21514	45.16	1812	3.80	23326	48.97	24309	51.03
		Females	48071	17721	36.86	3358	6.99	21079	43.85	26992	56.15
67	801658 – Jangipur (M)	Persons	88165	30598	34.71	7333	8.32	37931	43.02	50234	56.98
		Males	44949	21485	47.80	2669	5.94	24154	53.74	20795	46.26
		Females	43216	9113	21.09	4664	10.79	13777	31.88	29439	68.12
68	801659 – Jiaganj-Azimganj (M)	Persons	51790	17160	33.13	1740	3.36	18900	36.49	32890	63.51
		Males	26150	14148	54.10	1037	3.97	15185	58.07	10965	41.93
		Females	25640	3012	11.75	703	2.74	3715	14.49	21925	85.51
69	801660 – Murshidabad (M)	Persons	44019	13145	29.86	2471	5.61	15616	35.48	28403	64.52
		Males	22177	11051	49.83	1454	6.56	12505	56.39	9672	43.61
		Females	21842	2094	9.59	1017	4.66	3111	14.24	18731	85.76
70	801661 – Kandi (M)	Persons	55632	15429	27.73	2161	3.88	17590	31.62	38042	68.38
		Males	28442	13806	48.54	1612	5.67	15418	54.21	13024	45.79
		Females	27190	1623	5.97	549	2.02	2172	7.99	25018	92.01
71	801662 – Berhampore (M)	Persons	195223	68515	35.10	4630	2.37	73145	37.47	122078	62.53
		Males	100247	55604	55.47	2347	2.34	57951	57.81	42296	42.19
		Females	94976	12911	13.59	2283	2.40	15194	16.00	79782	84.00
72	801663 – Beldanga (M)	Persons	29205	9363	32.06	972	3.33	10335	35.39	18870	64.61
		Males	14694	7729	52.60	541	3.68	8270	56.28	6424	43.72
		Females	14511	1634	11.26	431	2.97	2065	14.23	12446	85.77
District (Urban) :		Persons	1400692	487237	34.79	94865	6.77	582102	41.56	818590	58.44
Murshidabad (333)		Males	709742	336114	47.36	37028	5.22	373142	52.57	336600	47.43
		Females	690950	151123	21.87	57837	8.37	208960	30.24	481990	69.76

Table 32 shows distribution of number and percentage of Main workers, Marginal workers, and Non-workers by sex in the Town level of the district. Of the total population of the urban areas of the district, the percentage of Total worker is 41.56 whereas the percentage of Non-workers is 58.44. Main workers are counted for 34.79 per cent while

Marginal workers are 6.77 per cent which is nearly six times less than that of Main workers. In respect of Total workers the percentage of male (52.57) is more than one and half times higher than that of female (30.24). It is observed from the Table that the male Main workers (47.36 per cent) are more than two times higher than that of females (21.87 per cent). In respect of Marginal workers, the percentage of male is 5.22 and female is 8.37 which is higher than that of male. Non-workers female percentage in this district is 69.76 which are higher than males having percentage of 47.43.

Urban unit wise analysis shows that Charka (CT) has the highest percentage (46.14) of Main workers, while Ramakantapur (CT) is in the lowest position (23.62 per cent). Sex wise analysis shows that the highest percentage of male Main workers recorded in Goaljan(CT) with 61.73 and for the same the lowest percentage is in Bhasaipaikar (CT) with 32.43. The highest female Main workers are found in Ichhlampur (CT) with 40.94 per cent and for the same lowest is in Banjetia (CT) with 4.39 per cent.

Ramakantapur (CT) has the highest percentage of Marginal workers (21.85) and lowest percentage is in Ghorsala (CT)(1.68). The highest male Marginal workers are in Arjunpur (CT) with percentage of 16.16 and the lowest is in Khidirpur (CT) with percentage of 0.68. The highest female Marginal workers are recorded in Ramakantapur (CT) with 31.91 per cent and lowest is in Ghorsala (CT) with 1.73 per cent.

Ichhlampur (CT) has the highest percentage i.e. 52.29 in respect of Total workers and the lowest is in Kandi Municipality with percentage of 31.62. The highest percentage of male Total workers are in Goaljan (CT) with 63.82 and lowest is in Bhasaipaikar (CT) with percentage of 41.06. The highest female Total workers are recorded in Ichhlampur (CT) with 53.23 and lowest is in Kandi Municipality with percentage of 7.99.

In respect of Non-workers Kandi Municipality has highest percentage of 68.38 and Ichhlampur (CT) has lowest with percentage of 47.71. The highest male Non-workers are found in Bhasaipaikar (CT) with percentage of 58.94 and lowest is in Goaljan (CT) with percentage of 36.18. The highest female Non-workers are recorded in Kandi Municipality with 92.01 per cent and lowest is in Ichhlampur (CT) with 46.77 per cent.

Table 33 : Distribution of Workers by Sex in four categories of Economic Activity in Sub-district, 2011

Sl. No.	Name of Sub-District	Persons/ Males/ Females	Total population	Total workers (main + marginal workers)	Category of workers							
					Cultivators		Agricultural labourers		Household industry workers		Other workers	
					Number	Percentage	Number	Percentage	Number	Percentage	Number	Percentage
1	02223 - Farakka	Persons Males Females	274111 139226 134885	120946 67058 53888	5082 4654 428	4.20 6.94 0.79	14864 13454 1410	12.29 20.06 2.62	48561 6722 41839	40.15 10.02 77.64	52439 42228 10211	43.36 62.97 18.95
2	02224 - Samsorganj	Persons Males Females	284072 142034 142038	122491 64218 58273	3197 3004 193	2.61 4.68 0.33	12209 11716 493	9.97 18.24 0.85	80000 26713 53287	65.31 41.60 91.44	27085 22785 4300	22.11 35.48 7.38
3	02225 - Suti-I	Persons Males Females	179908 91905 88003	78903 46369 32534	5540 5298 242	7.02 11.43 0.74	20268 19363 905	25.69 41.76 2.78	28330 2228 26102	35.90 4.80 80.23	24765 19480 5285	31.39 42.01 16.24
4	02226 - Suti-II	Persons Males Females	278922 139995 138927	128606 68173 60433	4387 4206 181	3.41 6.17 0.30	16077 15567 510	12.50 22.83 0.84	80825 26462 54363	62.85 38.82 89.96	27317 21938 5379	21.24 32.18 8.90
5	02227 - Raghunathganj-I	Persons Males Females	195627 100295 95332	85342 55047 30295	5998 5576 422	7.03 10.13 1.39	14243 12266 1977	16.69 22.28 6.53	24735 2074 22661	28.98 3.77 74.80	40366 35131 5235	47.30 63.82 17.28
6	02228 - Raghunathganj-II	Persons Males Females	265336 135723 129613	116317 70371 45946	4541 4388 153	3.90 6.24 0.33	8438 8173 265	7.25 11.61 0.58	43428 3055 40373	37.34 4.34 87.87	59910 54755 5155	51.51 77.81 11.22
7	02229 - Lalgola	Persons Males Females	335831 170997 164834	117018 88175 28843	10746 9793 953	9.18 11.11 3.30	32568 30797 1771	27.83 34.93 6.14	18139 3214 14925	15.50 3.65 51.75	55565 44371 11194	47.48 50.32 38.81
8	02230 - Sagardighi	Persons Males Females	310461 158641 151820	111808 85972 25836	18108 16641 1467	16.20 19.36 5.68	55413 44396 11017	49.56 51.64 42.64	8251 1290 6961	7.38 1.50 26.94	30036 23645 6391	26.86 27.50 24.74

9	02231 – Bhagawangola-I	Persons	202071	64179	8376	13.05	25986	40.49	2837	4.42	26980	42.04
		Males	103419	56274	7975	14.17	24622	43.75	839	1.49	22838	40.58
		Females	98652	7905	401	5.07	1364	17.25	1998	25.28	4142	52.40
10	02232 – Bhagawangola-II	Persons	158024	48464	8155	16.83	31073	64.12	1003	2.07	8233	16.99
		Males	80699	44413	7806	17.58	29808	67.12	321	0.72	6478	14.59
		Females	77325	4051	349	8.62	1265	31.23	682	16.84	1755	43.32
11	02233 – Raninagar-II	Persons	190885	64316	17312	26.92	32584	50.66	4463	6.94	9957	15.48
		Males	97359	54695	16693	30.52	30351	55.49	905	1.65	6746	12.33
		Females	93526	9621	619	6.43	2233	23.21	3558	36.98	3211	33.37
12	02234 – Jalangi	Persons	252477	86017	18826	21.89	42431	49.33	4553	5.29	20207	23.49
		Males	129430	74422	18022	24.22	39992	53.74	1508	2.03	14900	20.02
		Females	123047	11595	804	6.93	2439	21.03	3045	26.26	5307	45.77
13	02235 – Domkal	Persons	363976	128298	29015	22.62	54090	42.16	8900	6.94	36293	28.29
		Males	186182	108694	27543	25.34	51559	47.44	3452	3.18	26140	24.05
		Females	177794	19604	1472	7.51	2531	12.91	5448	27.79	10153	51.79
14	02236 – Raninagar-I	Persons	189105	63302	12168	19.22	30526	48.22	4483	7.08	16125	25.47
		Males	96248	54915	11819	21.52	29247	53.26	1696	3.09	12153	22.13
		Females	92857	8387	349	4.16	1279	15.25	2787	33.23	3972	47.36
15	02237 – Murshidabad Jiaganj	Persons	234565	85530	15450	18.06	36829	43.06	5127	5.99	28124	32.88
		Males	121187	70409	14519	20.62	31889	45.29	1770	2.51	22231	31.57
		Females	113378	15121	931	6.16	4940	32.67	3357	22.20	5893	38.97
16	02238 – Nabagram	Persons	227586	78046	18418	23.60	42548	54.52	3383	4.33	13697	17.55
		Males	116134	64818	17387	26.82	36443	56.22	1090	1.68	9898	15.27
		Females	111452	13228	1031	7.79	6105	46.15	2293	17.33	3799	28.72
17	02239 – Khargram	Persons	273332	90057	18627	20.68	48349	53.69	6594	7.32	16487	18.31
		Males	139533	78209	17672	22.60	44977	57.51	3719	4.76	11841	15.14
		Females	133799	11848	955	8.06	3372	28.46	2875	24.27	4646	39.21
18	02240 – Kandi	Persons	220145	70410	23477	33.34	29796	42.32	2309	3.28	14828	21.06
		Males	112789	61863	22424	36.25	27117	43.83	924	1.49	11398	18.42
		Females	107356	8547	1053	12.32	2679	31.34	1385	16.20	3430	40.13
19	02241 – Berhampore	Persons	446887	154351	26260	17.01	54214	35.12	6531	4.23	67346	43.63
		Males	228650	130976	25133	19.19	49456	37.76	3341	2.55	53046	40.50
		Females	218237	23375	1127	4.82	4758	20.36	3190	13.65	14300	61.18
20	02242 – Hariharpara	Persons	257571	88370	24545	27.78	39400	44.59	6025	6.82	18400	20.82
		Males	131634	76992	23680	30.76	37720	48.99	2255	2.93	13337	17.32
		Females	125937	11378	865	7.60	1680	14.77	3770	33.13	5063	44.50
21	02243 – Nawda	Persons	226859	73947	18688	25.27	36920	49.93	2280	3.08	16059	21.72
		Males	116341	68470	18304	26.73	36119	52.75	1057	1.54	12990	18.97
		Females	110518	5477	384	7.01	801	14.62	1223	22.33	3069	56.03
22	02244 – Beldanga-I	Persons	319322	106279	17133	16.12	32416	30.50	10612	9.99	46118	43.39
		Males	164147	87958	16251	18.48	31217	35.49	3121	3.55	37369	42.49
		Females	155175	18321	882	4.81	1199	6.54	7491	40.89	8749	47.75
23	02245 – Beldanga-II	Persons	250458	83904	18337	21.85	29371	35.01	7989	9.52	28207	33.62
		Males	129144	71127	17943	25.23	28099	39.51	2373	3.34	22712	31.93
		Females	121314	12777	394	3.08	1272	9.96	5616	43.95	5495	43.01
24	02246 – Bharatpur-II	Persons	176368	62551	9848	15.74	25398	40.60	8931	14.28	18374	29.37
		Males	90031	51391	9527	18.54	23939	46.58	2951	5.74	14974	29.14
		Females	86337	11160	321	2.88	1459	13.07	5980	53.58	3400	30.47
25	02247 – Bharatpur-I	Persons	172702	57972	13200	22.77	27020	46.61	2217	3.82	15535	26.80
		Males	89088	51701	12749	24.66	25721	49.75	1092	2.11	12139	23.48
		Females	83614	6271	451	7.19	1299	20.71	1125	17.94	3396	54.15
26	02248 – Burwan	Persons	257466	84561	21244	25.12	43115	50.99	2994	3.54	17208	20.35
		Males	132439	76148	20547	26.98	40555	53.26	1718	2.26	13328	17.50
		Females	125027	8413	697	8.28	2560	30.43	1276	15.17	3880	46.12
27	99999 – Area not under any Sub-district	Persons	559740	217922	4398	2.02	6148	2.82	42507	19.51	164869	75.66
		Males	284294	156809	3974	2.53	5279	3.37	11621	7.41	135935	86.69
		Females	275446	61113	424	0.69	869	1.42	30886	50.54	28934	47.35
District :	Murshidabad (333)	Persons	7103807	2589907	381076	14.71	842294	32.52	466007	17.99	900530	34.77
		Males	3627564	1985667	363528	18.31	779842	39.27	117511	5.92	724786	36.50
		Females	3476243	604240	17548	2.90	62452	10.34	348496	57.68	175744	29.09

Table 33 shows the sex wise distribution of workers by number and percentage, engaged in four major economic activities at the Sub-district level i.e. for all the C.D. Blocks and Statutory Towns (Area not under any Sub-district) of the district. The above Table shows that a major portion of Total workers has earned their livelihood as Other workers (34.77 per cent), followed by Agricultural labourers (32.52 per cent) and Household industry workers (17.99 per cent). The percentage of Cultivators to Total workers for the district is 14.71. Sex wise analysis reveals that majority of male workers is engaged as Agricultural labourers (39.27 per cent), followed by Other workers (36.50 per cent) and Cultivators (18.31 per cent). In case of female workers, it is seen more than 55 per cent of them are in the category of Household industry workers (57.68 per cent),

followed by Other workers (29.09 per cent) and Agricultural labourers (10.34 per cent). In case of Cultivators, 18.31 per cent are male, but in the same category, female workers represent only 2.90 per cent.

The different categories of workers distributed in different C.D. Block level shows that the highest proportion of Cultivators (33.34) is reported from Kandi C.D. Block and the lowest proportion is in Samserganj C.D. Block (2.61). The highest percentage of Agricultural labourers (64.12) is registered in Bhagawangola-II C.D. Block while the lowest percentage is returned from Raghunathganj-II C.D. Block (7.25). Under the Household industry workers Samserganj C.D. Block score the top position (65.31 per cent) and Bhagawangola-II C.D. Block returned to the lowest position with 2.07 per cent. So far the Other workers is concern Raghunathganj-II C.D. Block (51.51) shows the highest proportion and Raninagar-II C.D. Block registered the least percentage (15.48). It is also observed from the above Table that 75.66 per cent of the Total workers of area not under any Sub-district i.e. all Statutory Towns are from Other workers, followed by Household industry workers with 19.51 per cent whereas Cultivators and Agricultural labourers are only 2.02 per cent and 2.82 per cent respectively.

Sex-wise analysis shows that the highest percentage of both male and female Cultivators are observed in Kandi C.D. Block with 36.25 and 12.32 respectively whereas the lowest percentage of male(4.68) and female(0.30) Cultivators is found in Samserganj C.D. Block) and Suti-II C.D. Block respectively. In case of Agricultural labourers the highest percentage of male (67.12) is recorded in Bhagawangola-II C.D. Block and for the same the lowest is found in Raghunathganj-II C.D. Block (11.61). The highest and lowest percentage of female Agricultural labourers are found in Nabagram C.D. Block (46.15) and Raghunathganj-II C.D. Block (0.58) respectively. For Household industry workers the highest percentage of both male and female is registered in Samserganj C.D. Block with 41.60 and 91.44 respectively while the lowest percentage of male and female for the same are recorded in Bhagawangola-II C.D. Block(0.72) and Berhampore C.D. Block(13.65) respectively. The highest percentage of male Other workers are found in Raghunathganj-II C.D. Block with 77.81 while for the same the lowest is in Raninagar-II C.D. Block with 12.33. The highest and the lowest percentage of female Other workers are found in Berhampore C.D. Block (61.18) and Samserganj C.D. Block (7.38).

Table 34 : Distribution of Workers by Sex in four categories of Economic Activity in C.D. Blocks (Rural), 2011

Sl. No.	Name of CD Block	Persons/ Males/ Females	Total population	Total workers (main + marginal workers)	Category of Workers							
					Cultivators		Agricultural labourers		Household industry workers		Other workers	
					Number	Percentage	Number	Percentage	Number	Percentage	Number	Percentage
1	2	3	4	5	6	7	8	9	10	11	12	13
1	0070 – Farakka	Persons	167826	74194	3747	5.05	10990	14.81	29253	39.43	30204	40.71
		Males	85302	40663	3459	8.51	9765	24.01	2895	7.12	24544	60.36
		Females	82524	33531	288	0.86	1225	3.65	26358	78.61	5660	16.88
2	0071 – Samserganj	Persons	108718	43562	2049	4.70	7434	17.07	23117	53.07	10962	25.16
		Males	54532	24108	1924	7.98	7176	29.77	5377	22.30	9631	39.95
		Females	54186	19454	125	0.64	258	1.33	17740	91.19	1331	6.84
3	0072 – Suti-I	Persons	150803	65988	4964	7.52	18741	28.40	22459	34.03	19824	30.04
		Males	77047	39179	4742	12.10	17902	45.69	1370	3.50	15165	38.71
		Females	73756	26809	222	0.83	839	3.13	21089	78.66	4659	17.38
4	0073 – Suti-II	Persons	110767	50462	3782	7.49	14320	28.38	25783	51.09	6577	13.03
		Males	55790	26733	3651	13.66	13967	52.25	3860	14.44	5255	19.66
		Females	54977	23729	131	0.55	353	1.49	21923	92.39	1322	5.57
5	0074 – Raghunath ganj-I	Persons	133114	57108	5221	9.14	12718	22.27	14487	25.37	24682	43.22
		Males	68136	37742	4830	12.80	10830	28.69	1141	3.02	20941	55.48
		Females	64978	19366	391	2.02	1888	9.75	13346	68.91	3741	19.32
6	0075 – Raghunath ganj-II	Persons	131236	56928	3237	5.69	6341	11.14	21081	37.03	26269	46.14
		Males	67018	34576	3120	9.02	6144	17.77	1057	3.06	24255	70.15
		Females	64218	22352	117	0.52	197	0.88	20024	89.58	2014	9.01
7	0076 – Lalgola	Persons	335831	117018	10746	9.18	32568	27.83	18139	15.50	55565	47.48
		Males	170997	88175	9793	11.11	30797	34.93	3214	3.65	44371	50.32
		Females	164834	28843	953	3.30	1771	6.14	14925	51.75	11194	38.81

8	0077 – Sagardighi	Persons	310461	111808	18108	16.20	55413	49.56	8251	7.38	30036	26.86
		Males	158641	85972	16641	19.36	44396	51.64	1290	1.50	23645	27.50
		Females	151820	25836	1467	5.68	11017	42.64	6961	26.94	6391	24.74
9	0078 – Bhagawan gola-I	Persons	202071	64179	8376	13.05	25986	40.49	2837	4.42	26980	42.04
		Males	103419	56274	7975	14.17	24622	43.75	839	1.49	22838	40.58
		Females	98652	7905	401	5.07	1364	17.25	1998	25.28	4142	52.40
10	0079 – Bhagawan gola-II	Persons	158024	48464	8155	16.83	31073	64.12	1003	2.07	8233	16.99
		Males	80699	44413	7806	17.58	29808	67.12	321	0.72	6478	14.59
		Females	77325	4051	349	8.62	1265	31.23	682	16.84	1755	43.32
11	0080 – Raninagar-II	Persons	190885	64316	17312	26.92	32584	50.66	4463	6.94	9957	15.48
		Males	97359	54695	16693	30.52	30351	55.49	905	1.65	6746	12.33
		Females	93526	9621	619	6.43	2233	23.21	3558	36.98	3211	33.37
12	0081 – Jalangi	Persons	252477	86017	18826	21.89	42431	49.33	4553	5.29	20207	23.49
		Males	129430	74422	18022	24.22	39992	53.74	1508	2.03	14900	20.02
		Females	123047	11595	804	6.93	2439	21.03	3045	26.26	5307	45.77
13	0082 – Domkal	Persons	363976	128298	29015	22.62	54090	42.16	8900	6.94	36293	28.29
		Males	186182	108694	27543	25.34	51559	47.44	3452	3.18	26140	24.05
		Females	177794	19604	1472	7.51	2531	12.91	5448	27.79	10153	51.79
14	0083 – Raninagar-I	Persons	164675	54011	11765	21.78	29697	54.98	2873	5.32	9676	17.91
		Males	83846	47572	11432	24.03	28439	59.78	801	1.68	6900	14.50
		Females	80829	6439	333	5.17	1258	19.54	2072	32.18	2776	43.11
15	0084 – Murshidabad Jiaganj	Persons	234565	85530	15450	18.06	36829	43.06	5127	5.99	28124	32.88
		Males	121187	70409	14519	20.62	31889	45.29	1770	2.51	22231	31.57
		Females	113378	15121	931	6.16	4940	32.67	3357	22.20	5893	38.97
16	0085 – Nabagram	Persons	227586	78046	18418	23.60	42548	54.52	3383	4.33	13697	17.55
		Males	116134	64818	17387	26.82	36443	56.22	1090	1.68	9898	15.27
		Females	111452	13228	1031	7.79	6105	46.15	2293	17.33	3799	28.72
17	0086 – Khargram	Persons	273332	90057	18627	20.68	48349	53.69	6594	7.32	16487	18.31
		Males	139533	78209	17672	22.60	44977	57.51	3719	4.76	11841	15.14
		Females	133799	11848	955	8.06	3372	28.46	2875	24.27	4646	39.21
18	0087 – Kandi	Persons	220145	70410	23477	33.34	29796	42.32	2309	3.28	14828	21.06
		Males	112789	61863	22424	36.25	27117	43.83	924	1.49	11398	18.42
		Females	107356	8547	1053	12.32	2679	31.34	1385	16.20	3430	40.13
19	0088 - Berhampore	Persons	337623	114887	24971	21.74	51201	44.57	5131	4.47	33584	29.23
		Males	173129	99022	23938	24.17	46753	47.21	2543	2.57	25788	26.04
		Females	164494	15865	1033	6.51	4448	28.04	2588	16.31	7796	49.14
20	0089 – Hariharpara	Persons	257571	88370	24545	27.78	39400	44.59	6025	6.82	18400	20.82
		Males	131634	76992	23680	30.76	37720	48.99	2255	2.93	13337	17.32
		Females	125937	11378	865	7.60	1680	14.77	3770	33.13	5063	44.50
21	0090 – Nawda	Persons	226859	73947	18688	25.27	36920	49.93	2280	3.08	16059	21.72
		Males	116341	68470	18304	26.73	36119	52.75	1057	1.54	12990	18.97
		Females	110518	5477	384	7.01	801	14.62	1223	22.33	3069	56.03
22	0091 – Beldanga-I	Persons	310470	103428	17051	16.49	32050	30.99	10350	10.01	43977	42.52
		Males	159626	85599	16180	18.90	30860	36.05	2992	3.50	35567	41.55
		Females	150844	17829	871	4.89	1190	6.67	7358	41.27	8410	47.17
23	0092 – Beldanga-II	Persons	250458	83904	18337	21.85	29371	35.01	7989	9.52	28207	33.62
		Males	129144	71127	17943	25.23	28099	39.51	2373	3.34	22712	31.93
		Females	121314	12777	394	3.08	1272	9.96	5616	43.95	5495	43.01
24	0093 – Bharatpur-II	Persons	153474	54340	9609	17.68	23202	42.70	7734	14.23	13795	25.39
		Males	78380	44949	9303	20.70	21819	48.54	2532	5.63	11295	25.13
		Females	75094	9391	306	3.26	1383	14.73	5202	55.39	2500	26.62
25	0094 – Bharatpur-I	Persons	172702	57972	13200	22.77	27020	46.61	2217	3.82	15535	26.80
		Males	89088	51701	12749	24.66	25721	49.75	1092	2.11	12139	23.48
		Females	83614	6271	451	7.19	1299	20.71	1125	17.94	3396	54.15
26	0095 – Burwan	Persons	257466	84561	21244	25.12	43115	50.99	2994	3.54	17208	20.35
		Males	132439	76148	20547	26.98	40555	53.26	1718	2.26	13328	17.50
		Females	125027	8413	697	8.28	2560	30.43	1276	15.17	3880	46.12
Total :	Persons	5703115	2007805	368920	18.37	814187	40.55	249332	12.42	575366	28.66	
	Males	2917822	1612525	352277	21.85	753820	46.75	52095	3.23	454333	28.18	
	Females	2785293	395280	16643	4.21	60367	15.27	197237	49.90	121033	30.62	

This Table shows distribution of workers by sex, engaged in four major economic activities at the C.D. Block level of the district. It is observed from the above Table that at the district level majority of the workers are engaged as Agricultural labourers (40.55 per cent), followed by Other workers (28.66 per cent) and Cultivators (18.37 per cent). Only 12.42 per cent workers are registered as Household industry workers. Sex wise analysis reveals that highest proportion of male workers are registered as Agricultural labourers (46.75), followed by Other workers (28.18) and Cultivators (21.85), so it may conclude

majority (68.60 per cent) of the male workers settled in rural areas in the district earn their livelihood from land based activities. In case of female workers, majority of them are categorized as Household industry workers (49.90 per cent). Other workers hold the second position (30.62 per cent) among the female workers.

Different categories of workers distributed in different C.D. Blocks shows that the highest percentage of Cultivators (33.34) are found in Kandi C.D. Block and the lowest proportion of Cultivators (4.70) reported in Samserganj C.D. Block. In case of Agricultural labourers, Bhagawangola-II C.D. Block registered the highest proportion (64.12), while Raghunathganj-II C.D. Block returned the lowest proportion for the same with 11.14. So far the Household industry workers are concerned highest proportion (53.07) is found in Samserganj C.D. Block and Bhagawangola-II C.D. Block (2.07) reported the lowest position. In case of the Other workers Lalgola C.D. Block hold the top position (47.48 per cent) and Suti-II C.D. Block returned the lowest position (13.03 per cent).

Sex-wise analysis reveals that the highest percentage of Cultivators for both male and female is reported from Kandi C.D. Block with 36.25 and 12.32 respectively whereas for the same the lowest proportion of male and female is recorded in Samserganj C.D. Block (7.98) and Raghunathganj-II C.D. Block (0.52) respectively. The highest percentage of male and female Agricultural labourers are found in Bhagawangola-II C.D. Block with 67.12 and Nabagram C.D. Block with 46.15 respectively while for the same the lowest for both male (17.77) and female (0.88) are recorded in Raghunathganj-II C.D. Block. In case of Household industry workers, the highest percentage of male (22.30) and female (92.39) is recorded in Samserganj C.D. Block and Suti-II C.D. Block respectively. The lowest male Household industry workers are found in Bhagawangola-II C.D. Block with 0.72 per cent and the lowest female Household industry workers is registered in Burwan C.D. Block with 15.17 per cent. The highest percentage of male and female Other workers are observed in Raghunathganj-II C.D. Block with 70.15 and Nawda C.D. Block with 56.03 respectively while the lowest percentage of male and female Other workers are reported from Raninagar-II C.D. Block (12.33) and Suti-II C.D. Block (5.57) respectively.

Table 35 : Distribution of Workers by Sex in four categories of Economic Activity in Towns, 2011

Sl. No.	Name of Town	Persons/ Males/ Females	Total population	Total workers (main + marginal workers)	Category of workers							
					Cultivators		Agricultural labourers		Household industry workers		Other workers	
					Number	Percentage	Number	Percentage	Number	Percentage	Number	Percentage
1	2	3	4	5	6	7	8	9	10	11	12	13
1	313830 – Farakka Barrage Township (CT)	Persons	20126	7174	65	0.91	55	0.77	311	4.34	6743	93.99
		Males	10430	5512	27	0.49	41	0.74	80	1.45	5364	97.31
		Females	9696	1662	38	2.29	14	0.84	231	13.90	1379	82.97
2	313831 – Srimantapur (P) (CT)	Persons	4374	1588	98	6.17	352	22.17	176	11.08	962	60.58
		Males	2253	1225	95	7.76	319	26.04	31	2.53	780	63.67
		Females	2121	363	3	0.83	33	9.09	145	39.94	182	50.14
3	313832 – Benia Gram (CT)	Persons	15046	6917	372	5.38	172	2.49	1938	28.02	4435	64.12
		Males	7721	3935	322	8.18	157	3.99	211	5.36	3245	82.47
		Females	7325	2982	50	1.68	15	0.50	1727	57.91	1190	39.91
4	313833 – Arjunpur (CT)	Persons	6042	3013	181	6.01	169	5.61	1575	52.27	1088	36.11
		Males	3076	1506	168	11.16	152	10.09	312	20.72	874	58.03
		Females	2966	1507	13	0.86	17	1.13	1263	83.81	214	14.20
5	313834 – Sibnagar (CT)	Persons	6812	3337	46	1.38	314	9.41	1722	51.60	1255	37.61
		Males	3445	1667	40	2.40	308	18.48	339	20.34	980	58.79
		Females	3367	1670	6	0.36	6	0.36	1383	82.81	275	16.47
6	313835 – Mamrejpur (CT)	Persons	9851	4849	102	2.10	542	11.18	2441	50.34	1764	36.38
		Males	4961	2407	96	3.99	525	21.81	297	12.34	1489	61.86
		Females	4890	2442	6	0.25	17	0.70	2144	87.80	275	11.26
7	313836 – Paranpara (CT)	Persons	22297	9765	134	1.37	1052	10.77	5772	59.11	2807	28.75
		Males	11181	4967	128	2.58	1014	20.41	1504	30.28	2321	46.73
		Females	11116	4798	6	0.13	38	0.79	4268	88.95	486	10.13
8	313837 – Mahadeb Nagar (CT)	Persons	21737	10109	337	3.33	1218	12.05	5373	53.15	3181	31.47
		Males	10857	5176	319	6.16	1173	22.66	1053	20.34	2631	50.83
		Females	10880	4933	18	0.36	45	0.91	4320	87.57	550	11.15

9	313871 – Anup Nagar (CT)	Persons	12940	6117	47	0.77	104	1.70	4901	80.12	1065	17.41
		Males	6425	3026	46	1.52	91	3.01	1962	64.84	927	30.63
		Females	6515	3091	1	0.03	13	0.42	2939	95.08	138	4.46
10	313872 – Jafrabad (CT)	Persons	28332	12244	175	1.43	787	6.43	8031	65.59	3251	26.55
		Males	14253	6323	167	2.64	748	11.83	2580	40.80	2828	44.73
		Females	14079	5921	8	0.14	39	0.66	5451	92.06	423	7.14
11	313873 – Kankuria (CT)	Persons	36925	16545	237	1.43	791	4.78	12982	78.46	2535	15.32
		Males	18157	8392	231	2.75	734	8.75	5236	62.39	2191	26.11
		Females	18768	8153	6	0.07	57	0.70	7746	95.01	344	4.22
12	313874 – Uttar Maha- mmadpur (CT)	Persons	8264	4142	26	0.63	48	1.16	2843	68.64	1225	29.58
		Males	4100	1978	22	1.11	35	1.77	1158	58.54	763	38.57
		Females	4164	2164	4	0.18	13	0.60	1685	77.87	462	21.35
13	313875 – Chachanda (CT)	Persons	14244	6737	86	1.28	318	4.72	5471	81.21	862	12.80
		Males	7194	3414	82	2.40	301	8.82	2250	65.91	781	22.88
		Females	7050	3323	4	0.12	17	0.51	3221	96.93	81	2.44
14	313876 – Dhusaripara (CT)	Persons	17800	8400	60	0.71	211	2.51	7103	84.56	1026	12.21
		Males	8822	4262	56	1.31	196	4.60	3121	73.23	889	20.86
		Females	8978	4138	4	0.10	15	0.36	3982	96.23	137	3.31
15	313877 – Serpur (CT)	Persons	8900	4393	13	0.30	30	0.68	2824	64.28	1526	34.74
		Males	4452	2284	12	0.53	27	1.18	1096	47.99	1149	50.31
		Females	4448	2109	1	0.05	3	0.14	1728	81.93	377	17.88
16	313878 – Kohetpur (CT)	Persons	5379	2685	10	0.37	54	2.01	2258	84.10	363	13.52
		Males	2714	1353	9	0.67	51	3.77	991	73.24	302	22.32
		Females	2665	1332	1	0.08	3	0.23	1267	95.12	61	4.58
17	313879 – Bhasaipaiakar (CT)	Persons	23141	9377	327	3.49	1429	15.24	5023	53.57	2598	27.71
		Males	11589	4759	296	6.22	1382	29.04	1015	21.33	2066	43.41
		Females	11552	4618	31	0.67	47	1.02	4008	86.79	532	11.52
18	313880 – Jaykrishnapur (CT)	Persons	12599	5075	105	2.07	801	15.78	3200	63.05	969	19.09
		Males	6299	2663	101	3.79	780	29.29	1112	41.76	670	25.16
		Females	6300	2412	4	0.17	21	0.87	2088	86.57	299	12.40
19	313881 – Basudebpur (CT)	Persons	6830	3214	62	1.93	202	6.29	2247	69.91	703	21.87
		Males	3497	1656	58	3.50	195	11.78	815	49.21	588	35.51
		Females	3333	1558	4	0.26	7	0.45	1432	91.91	115	7.38
20	313940 – Madna (CT)	Persons	6312	2908	82	2.82	218	7.50	1640	56.40	968	33.29
		Males	3143	1445	78	5.40	209	14.46	286	19.79	872	60.35
		Females	3169	1463	4	0.27	9	0.62	1354	92.55	96	6.56
21	313941 – Ramakantapur (CT)	Persons	6347	2886	128	4.44	419	14.52	1468	50.87	871	30.18
		Males	3213	1611	127	7.88	411	25.51	274	17.01	799	49.60
		Females	3134	1275	1	0.08	8	0.63	1194	93.65	72	5.65
22	313942 – Nayabhadurpur (CT)	Persons	9239	3776	240	6.36	384	10.17	1378	36.49	1774	46.98
		Males	4787	2221	227	10.22	359	16.16	219	9.86	1416	63.76
		Females	4452	1555	13	0.84	25	1.61	1159	74.53	358	23.02
23	313943 – Fatellapur (CT)	Persons	7207	3345	126	3.77	506	15.13	1385	41.41	1328	39.70
		Males	3715	1913	124	6.48	482	25.20	79	4.13	1228	64.19
		Females	3492	1432	2	0.14	24	1.68	1306	91.20	100	6.98
24	313979 – Jagtaj (CT)	Persons	11261	5848	15	0.26	51	0.87	3528	60.33	2254	38.54
		Males	5621	3101	12	0.39	34	1.10	1433	46.21	1622	52.31
		Females	5640	2747	3	0.11	17	0.62	2095	76.27	632	23.01
25	313980 – Debipur (CT)	Persons	6506	2984	7	0.23	44	1.47	1633	54.73	1300	43.57
		Males	3307	1571	6	0.38	27	1.72	547	34.82	991	63.08
		Females	3199	1413	1	0.07	17	1.20	1086	76.86	309	21.87
26	313981 – Aurangabad (CT)	Persons	39261	18088	45	0.25	86	0.48	11495	63.55	6462	35.73
		Males	19474	9767	33	0.34	67	0.69	4601	47.11	5066	51.87
		Females	19787	8321	12	0.14	19	0.23	6894	82.85	1396	16.78
27	313982 – Mahendrapur (CT)	Persons	6979	3034	31	1.02	39	1.29	2243	73.93	721	23.76
		Males	3482	1568	29	1.85	36	2.30	859	54.78	644	41.07
		Females	3497	1466	2	0.14	3	0.20	1384	94.41	77	5.25
28	313983 – Hafania (CT)	Persons	8171	3788	42	1.11	84	2.22	2004	52.90	1658	43.77
		Males	4150	2042	39	1.91	75	3.67	392	19.20	1536	75.22
		Females	4021	1746	3	0.17	9	0.52	1612	92.33	122	6.99
29	313984 – Dafahat (CT)	Persons	15688	7120	54	0.76	132	1.85	5098	71.60	1836	25.79
		Males	7817	3739	50	1.34	115	3.08	2052	54.88	1522	40.71
		Females	7871	3381	4	0.12	17	0.50	3046	90.09	314	9.29
30	313985 – Paschim Punropara (CT)	Persons	40683	19496	90	0.46	254	1.30	15330	78.63	3822	19.60
		Males	20232	10032	85	0.85	218	2.17	6711	66.90	3018	30.08
		Females	20451	9464	5	0.05	36	0.38	8619	91.07	804	8.50
31	313986 – Ichhlampur (CT)	Persons	6015	3145	34	1.08	97	3.08	2853	90.72	161	5.12
		Males	3013	1547	24	1.55	92	5.95	1307	84.49	124	8.02
		Females	3002	1598	10	0.63	5	0.31	1546	96.75	37	2.32

32	313987 – Chakmeghoan (CT)	Persons	5360	2498	5	0.20	22	0.88	1999	80.02	472	18.90
		Males	2718	1306	5	0.38	15	1.15	953	72.97	333	25.50
		Females	2642	1192	0	0.00	7	0.59	1046	87.75	139	11.66
33	313988 – Kakramari (CT)	Persons	9423	3907	129	3.30	357	9.14	2633	67.39	788	20.17
		Males	4787	2267	121	5.34	348	15.35	1062	46.85	736	32.47
		Females	4636	1640	8	0.49	9	0.55	1571	95.79	52	3.17
34	313989 – Khanpur (CT)	Persons	5510	2445	26	1.06	192	7.85	1914	78.28	313	12.80
		Males	2733	1324	24	1.81	187	14.12	862	65.11	251	18.96
		Females	2777	1121	2	0.18	5	0.45	1052	93.84	62	5.53
35	313990 – Khidirpur (CT)	Persons	5526	2467	25	1.01	14	0.57	1836	74.42	592	24.00
		Males	2777	1285	25	1.95	9	0.70	718	55.88	533	41.48
		Females	2749	1182	0	0.00	5	0.42	1118	94.59	59	4.99
36	313991 – Bhabki (CT)	Persons	7772	3324	102	3.07	385	11.58	2476	74.49	361	10.86
		Males	4094	1891	102	5.39	377	19.94	1105	58.43	307	16.23
		Females	3678	1433	0	0.00	8	0.56	1371	95.67	54	3.77
37	314052 – Ghorsala (CT)	Persons	7837	3594	31	0.86	89	2.48	1296	36.06	2178	60.60
		Males	4077	2159	28	1.30	80	3.71	53	2.45	1998	92.54
		Females	3760	1435	3	0.21	9	0.63	1243	86.62	180	12.54
38	314053 – Srikantabati (CT)	Persons	14027	5779	149	2.58	236	4.08	1612	27.89	3782	65.44
		Males	7267	3878	145	3.74	219	5.65	151	3.89	3363	86.72
		Females	6760	1901	4	0.21	17	0.89	1461	76.85	419	22.04
39	314054 – Charka (CT)	Persons	8451	4230	51	1.21	194	4.59	1817	42.96	2168	51.25
		Males	4319	2303	45	1.95	186	8.08	73	3.17	1999	86.80
		Females	4132	1927	6	0.31	8	0.42	1744	90.50	169	8.77
40	314055 – Dafarpur (CT)	Persons	16587	8107	351	4.33	384	4.74	3209	39.58	4163	51.35
		Males	8470	4670	342	7.32	358	7.67	227	4.86	3743	80.15
		Females	8117	3437	9	0.26	26	0.76	2982	86.76	420	12.22
41	314056 – Ramnagar (CT)	Persons	9528	4356	111	2.55	369	8.47	1620	37.19	2256	51.79
		Males	4906	2594	106	4.09	359	13.84	37	1.43	2092	80.65
		Females	4622	1762	5	0.28	10	0.57	1583	89.84	164	9.31
42	314057 – Mirzapur (CT)	Persons	6083	2168	84	3.87	253	11.67	694	32.01	1137	52.44
		Males	3120	1701	80	4.70	234	13.76	392	23.05	995	58.50
		Females	2963	467	4	0.86	19	4.07	302	64.67	142	30.41
43	314135 – Giria (CT)	Persons	17131	7781	171	2.20	290	3.73	3464	44.52	3856	49.56
		Males	8805	4322	169	3.91	284	6.57	201	4.65	3668	84.87
		Females	8326	3459	2	0.06	6	0.17	3263	94.33	188	5.44
44	314136 – Mithipur (CT)	Persons	15260	7360	40	0.54	94	1.28	2898	39.38	4328	58.80
		Males	7847	4288	36	0.84	88	2.05	108	2.52	4056	94.59
		Females	7413	3072	4	0.13	6	0.20	2790	90.82	272	8.85
45	314137 – Jot Kamal (CT)	Persons	7685	3264	32	0.98	17	0.52	1397	42.80	1818	55.70
		Males	3976	2137	31	1.45	17	0.80	417	19.51	1672	78.24
		Females	3709	1127	1	0.09	0	0.00	980	86.96	146	12.95
46	314138 – Osmanpur (CT)	Persons	10512	4411	175	3.97	207	4.69	1487	33.71	2542	57.63
		Males	5432	2984	169	5.66	195	6.53	310	10.39	2310	77.41
		Females	5080	1427	6	0.42	12	0.84	1177	82.48	232	16.26
47	314139 – Sahajadpur (CT)	Persons	23280	10548	50	0.47	65	0.62	3690	34.98	6743	63.93
		Males	11966	6350	43	0.68	53	0.83	490	7.72	5764	90.77
		Females	11314	4198	7	0.17	12	0.29	3200	76.23	979	23.32
48	314140 – Khodarampur (CT)	Persons	7277	3212	69	2.15	125	3.89	1184	36.86	1834	57.10
		Males	3739	1935	68	3.51	118	6.10	24	1.24	1725	89.15
		Females	3538	1277	1	0.08	7	0.55	1160	90.84	109	8.54
49	314141 – Donalia (CT)	Persons	6081	2466	12	0.49	171	6.93	805	32.64	1478	59.94
		Males	3043	1595	11	0.69	170	10.66	89	5.58	1325	83.07
		Females	3038	871	1	0.11	1	0.11	716	82.20	153	17.57
50	314142 – Teghari (CT)	Persons	25058	10962	431	3.93	506	4.62	4462	40.70	5563	50.75
		Males	12767	6417	420	6.55	489	7.62	213	3.32	5295	82.52
		Females	12291	4545	11	0.24	17	0.37	4249	93.49	268	5.90
51	314143 – Krishna Sali (CT)	Persons	10742	4362	128	2.93	295	6.76	1296	29.71	2643	60.59
		Males	5466	2785	127	4.56	294	10.56	70	2.51	2294	82.37
		Females	5276	1577	1	0.06	1	0.06	1226	77.74	349	22.13
52	314144 – Bara Jumla (CT)	Persons	11074	5023	196	3.90	327	6.51	1664	33.13	2836	56.46
		Males	5664	2982	194	6.51	321	10.76	76	2.55	2391	80.18
		Females	5410	2041	2	0.10	6	0.29	1588	77.80	445	21.80
53	314805 – Islampur (CT)	Persons	15019	5459	312	5.72	570	10.44	583	10.68	3994	73.16
		Males	7655	4393	298	6.78	549	12.50	364	8.29	3182	72.43
		Females	7364	1066	14	1.31	21	1.97	219	20.54	812	76.17
54	314806 – Harharia Chak (CT)	Persons	9411	3832	91	2.37	259	6.76	1027	26.80	2455	64.07
		Males	4747	2950	89	3.02	259	8.78	531	18.00	2071	70.20
		Females	4664	882	2	0.23	0	0.00	496	56.24	384	43.54

55	315443 – Goaljan (CT)	Persons	4850	1901	155	8.15	34	1.79	122	6.42	1590	83.64
		Males	2446	1561	143	9.16	30	1.92	107	6.85	1281	82.06
		Females	2404	340	12	3.53	4	1.18	15	4.41	309	90.88
56	315444 – Kasim Bazar (CT)	Persons	11724	4109	20	0.49	97	2.36	170	4.14	3822	93.02
		Males	5978	3513	15	0.43	90	2.56	98	2.79	3310	94.22
		Females	5746	596	5	0.84	7	1.17	72	12.08	512	85.91
57	315445 – Banjetia (CT)	Persons	10400	3897	241	6.18	496	12.73	88	2.26	3072	78.83
		Males	5340	3168	231	7.29	453	14.30	54	1.70	2430	76.70
		Females	5060	729	10	1.37	43	5.90	34	4.66	642	88.07
58	315446 – Sibdanga Badarpur (CT)	Persons	12829	4733	83	1.75	135	2.85	141	2.98	4374	92.41
		Males	6516	3747	73	1.95	109	2.91	40	1.07	3525	94.08
		Females	6313	986	10	1.01	26	2.64	101	10.24	849	86.11
59	315447 – Gopjan (CT)	Persons	23415	7969	458	5.75	1330	16.69	290	3.64	5891	73.92
		Males	11924	6638	445	6.70	1246	18.77	107	1.61	4840	72.91
		Females	11491	1331	13	0.98	84	6.31	183	13.75	1051	78.96
60	315448 - Gora Bazar (CT)	Persons	5200	1744	11	0.63	8	0.46	13	0.75	1712	98.17
		Males	2643	1395	8	0.57	4	0.29	13	0.93	1370	98.21
		Females	2557	349	3	0.86	4	1.15	0	0.00	342	97.99
61	315449 – Ajodhya Nagar (P) (CT)	Persons	8883	3342	67	2.00	131	3.92	105	3.14	3039	90.93
		Males	4472	2642	51	1.93	123	4.66	62	2.35	2406	91.07
		Females	4411	700	16	2.29	8	1.14	43	6.14	633	90.43
62	315450 – Chaltia (CT)	Persons	25336	9136	189	2.07	721	7.89	371	4.06	7855	85.98
		Males	12803	7316	172	2.35	600	8.20	261	3.57	6283	85.88
		Females	12533	1820	17	0.93	121	6.65	110	6.04	1572	86.37
63	315451 – Haridasmati (CT)	Persons	6627	2633	65	2.47	61	2.32	100	3.80	2407	91.42
		Males	3399	1974	57	2.89	48	2.43	56	2.84	1813	91.84
		Females	3228	659	8	1.21	13	1.97	44	6.68	594	90.14
64	315619 – Barua (P) (CT)	Persons	8852	2851	82	2.88	366	12.84	262	9.19	2141	75.10
		Males	4521	2359	71	3.01	357	15.13	129	5.47	1802	76.39
		Females	4331	492	11	2.24	9	1.83	133	27.03	339	68.90
65	315742 – Salar (CT)	Persons	22894	8211	239	2.91	2196	26.74	1197	14.58	4579	55.77
		Males	11651	6442	224	3.48	2120	32.91	419	6.50	3679	57.11
		Females	11243	1769	15	0.85	76	4.30	778	43.98	900	50.88
66	801657 – Dhulian (M)	Persons	95706	44405	231	0.52	660	1.49	26503	59.68	17011	38.31
		Males	47635	23326	211	0.90	594	2.55	8061	34.56	14460	61.99
		Females	48071	21079	20	0.09	66	0.31	18442	87.49	2551	12.10
67	801658 – Jangipur (M)	Persons	88165	37931	198	0.52	328	0.86	11777	31.05	25628	67.56
		Males	44949	24154	173	0.72	254	1.05	1511	6.26	22216	91.98
		Females	43216	13777	25	0.18	74	0.54	10266	74.52	3412	24.77
68	801659 – Jiaganj- Azimganj (M)	Persons	51790	18900	470	2.49	1050	5.56	1068	5.65	16312	86.31
		Males	26150	15185	434	2.86	895	5.89	380	2.50	13476	88.75
		Females	25640	3715	36	0.97	155	4.17	688	18.52	2836	76.34
69	801660 – Murshidabad (M)	Persons	44019	15616	1163	7.45	1937	12.40	658	4.21	11858	75.93
		Males	22177	12505	1080	8.64	1560	12.48	307	2.46	9558	76.43
		Females	21842	3111	83	2.67	377	12.12	351	11.28	2300	73.93
70	801661 – Kandi (M)	Persons	55632	17590	1266	7.20	1329	7.56	555	3.16	14440	82.09
		Males	28442	15418	1219	7.91	1274	8.26	380	2.46	12545	81.37
		Females	27190	2172	47	2.16	55	2.53	175	8.06	1895	87.25
71	801662 – Berhampore (M)	Persons	195223	73145	890	1.22	573	0.78	1417	1.94	70265	96.06
		Males	100247	57951	696	1.20	442	0.76	768	1.33	56045	96.71
		Females	94976	15194	194	1.28	131	0.86	649	4.27	14220	93.59
72	801663 – Beldanga (M)	Persons	29205	10335	180	1.74	271	2.62	529	5.12	9355	90.52
		Males	14694	8270	161	1.95	260	3.14	214	2.59	7635	92.32
		Females	14511	2065	19	0.92	11	0.53	315	15.25	1720	83.29
District (Urban) :		Persons	1400692	582102	12156	2.09	28107	4.83	216675	37.22	325164	55.86
Murshidabad (333)		Males	709742	373142	11251	3.02	26022	6.97	65416	17.53	270453	72.48
		Females	690950	208960	905	0.43	2085	1.00	151259	72.39	54711	26.18

This Table shows distribution of workers by sex in urban areas of the district, engaged in four major economic activities. For the urban part of the district, majority of the workers are engaged as Other workers (55.86 per cent), followed by Household industry workers (37.22 per cent), Agricultural labourers (4.83 per cent) and only 2.09 per cent are Cultivators. Sex wise analysis also reveals that highest proportion of male workers is registered as Other workers (72.48) followed by Household industry workers (17.53). For female workers the trend is different. The percentage of female workers, engaged as Household industry workers is 72.39 followed by Other workers (26.18).

Different categories of workers distributed in different towns shows the highest percentage of Other workers is found in Gora Bazar (CT) (98.17) and lowest percentage in Ichhlampur (CT) (5.12). For Household industry workers, highest percentage is shown in Ichhlampur (CT) (90.72) and lowest in Gora Bazar (CT) (0.75). In case of Agricultural labourers, Salar (CT) registered the highest proportion (26.74) and Gora Bazar (CT) with the lowest proportion (0.46). Under the Cultivators category, Goaljan (CT) (8.15 per cent) holds the top position and Chakmeghoan (CT) returned the lowest position (0.20 per cent).

Sex-wise analysis shows that the highest percentage of male Cultivators is reported from Arjunpur (CT) with 11.16 and the lowest is found in Aurangabad (CT) with 0.34. The highest and lowest percentage of female Cultivators is reported by Goaljan (CT) (3.53) and Anup Nagar (CT) (0.03) respectively. It is also observed from the above Table that none of the female workers of 3 CTs of the district viz. Chakmeghoan (CT), Khidirpur (CT) and Bhabki (CT) reported as Cultivator. In case of Agricultural labourers, the highest percentage of male and female registered in Salar (CT) with 32.91 and Murshidabad Municipality with 12.12 respectively while for the same the lowest for male (0.29) and female (0.06) is found in Gora Bazar (CT) and Krishna Sali (CT) respectively. The highest percentage of male Household industry workers are in Ichhlampur (CT) (84.49) and Gora Bazar (CT) (0.93) occupy the lowest position for the same. For female Household industry workers Chachanda (CT) (96.93 per cent) holds the first position and Berhampore Municipality (4.27 per cent) is in the lowest. In Other workers category, the highest percentage of male and female is recorded in Gora Bazar (CT) with 98.21 and 97.99 respectively while for the same the lowest percentage of both male and female are found in Ichhlampur (CT) with 8.02 and 2.32 respectively.

**Brief Analysis of Inset Tables based on
Village Directory and Town Directory Data, 2011
(Inset Tables 36-45)**

One of the important features of Indian Census is tabulation of village wise amenities data. Such information included in this volume is basically of non-Census in nature. Nevertheless, they have great importance in getting an in-depth view of the existing infrastructural facilities and status of availability of different amenities in the villages of the district and can be used as an important input in future development planning of the district.

Table 36 : Distribution of Villages according to Availability of different Amenities, 2011

Sl. No.	Name of C.D. Block	Number of inhabited villages	Type of Amenity available				
			Education*	Medical [^]	Drinking Water	Post Office #	Telephone **
1	2	3	4	5	6	7	8
1	0070 - Farakka	56	45 (80.36)	32 (57.14)	56 (100.00)	13 (23.21)	50 (89.29)
2	0071 - Samsorganj	24	24 (100.00)	19 (79.17)	24 (100.00)	6 (25.00)	22 (91.67)
3	0072 - Suti-I	46	44 (95.65)	35 (76.09)	45 (97.83)	13 (28.26)	40 (86.96)
4	0073 - Suti-II	24	23 (95.83)	22 (91.67)	24 (100.00)	8 (33.33)	22 (91.67)
5	0074 - Raghunathganj-I	56	53 (94.64)	35 (62.50)	56 (100.00)	9 (16.07)	53 (94.64)
6	0075 - Raghunathganj-II	36	34 (94.44)	27 (75.00)	35 (97.22)	12 (33.33)	25 (69.44)
7	0076 - Lalgola	84	71 (84.52)	51 (60.71)	83 (98.81)	17 (20.24)	83 (98.81)
8	0077 - Sagardighi	178	158 (88.76)	86 (48.31)	176 (98.88)	32 (17.98)	165 (92.70)
9	0078 - Bhagawangola-I	54	49 (90.74)	44 (81.48)	53 (98.15)	13 (24.07)	53 (98.15)
10	0079 - Bhagawangola-II	56	54 (96.43)	37 (66.07)	55 (98.21)	10 (17.86)	54 (96.43)
11	0080 - Raninagar-II	30	30 (100.00)	25 (83.33)	30 (100.00)	15 (50.00)	27 (90.00)
12	0081 - Jalangi	39	37 (94.87)	31 (79.49)	37 (94.87)	14 (35.90)	39 (100.00)
13	0082 - Domkal	77	73 (94.81)	57 (74.03)	77 (100.00)	12 (15.58)	72 (93.51)
14	0083 - Raninagar-I	57	51 (89.47)	36 (63.16)	57 (100.00)	17 (29.82)	40 (70.18)
15	0084 - Murshidabad-Jiaganj	127	105 (82.68)	47 (37.01)	127 (100.00)	14 (11.02)	115 (90.55)
16	0085 - Nabagram	109	107 (98.17)	79 (72.48)	109 (100.00)	26 (23.85)	104 (95.41)
17	0086 - Khargram	138	132 (95.65)	54 (39.13)	137 (99.28)	30 (21.74)	132 (95.65)
18	0087 - Kandi	84	82 (97.62)	56 (66.67)	84 (100.00)	20 (23.81)	83 (98.81)
19	0088 - Berhampore	124	116 (93.55)	79 (63.71)	123 (99.19)	37 (29.84)	112 (90.32)
20	0089 - Hariharpara	55	53 (96.36)	41 (74.55)	55 (100.00)	19 (34.55)	52 (94.55)
21	0090 - Nawda	28	28 (100.00)	24 (85.71)	27 (96.43)	21 (75.00)	27 (96.43)
22	0091 - Beldanga-I	55	52 (94.55)	52 (94.55)	55 (100.00)	27 (49.09)	54 (98.18)
23	0092 - Beldanga-II	61	61 (100.00)	52 (85.25)	61 (100.00)	22 (36.07)	60 (98.36)
24	0093 - Bharatpur-II	51	51 (100.00)	38 (74.51)	51 (100.00)	21 (41.18)	50 (98.04)
25	0094 - Bharatpur-I	82	77 (93.90)	42 (51.22)	81 (98.78)	23 (28.05)	79 (96.34)
26	0095 - Burwan	155	150 (96.77)	99 (63.87)	155 (100.00)	38 (24.52)	145 (93.55)
Total :		1886	1760 (93.32)	1200 (63.63)	1873 (99.31)	489 (25.93)	1758 (93.21)

Sl. No.	Name of C.D. Block	Number of inhabited villages	Type of Amenity available (contd...)				
			Transport Communications ^{\$}	Banks [®]	Agricultural Credit Societies	Approach by Pucca Road	Power Supply
1	2	3	9	10	11	12	13
1	0070 - Farakka	56	14 (25.00)	5 (8.93)	3 (5.36)	21 (37.50)	56 (100.00)
2	0071 - Samsorganj	24	9 (37.50)	3 (12.50)	2 (8.33)	10 (41.67)	24 (100.00)
3	0072 - Suti-I	46	23 (50.00)	5 (10.87)	7 (15.22)	27 (58.70)	46 (100.00)
4	0073 - Suti-II	24	8 (33.33)	2 (8.33)	4 (16.67)	15 (62.50)	24 (100.00)
5	0074 - Raghunathganj-I	56	22 (39.29)	5 (8.93)	4 (7.14)	21 (37.50)	56 (100.00)
6	0075 - Raghunathganj-II	36	6 (16.67)	4 (11.11)	2 (5.56)	18 (50.00)	36 (100.00)
7	0076 - Lalgola	84	17 (20.24)	6 (7.14)	4 (4.76)	38 (45.24)	84 (100.00)
8	0077 - Sagardighi	178	39 (21.91)	13 (7.30)	9 (5.06)	39 (21.91)	178 (100.00)
9	0078 - Bhagawangola-I	54	22 (40.74)	6 (11.11)	4 (7.41)	33 (61.11)	54 (100.00)
10	0079 - Bhagawangola-II	56	16 (28.57)	8 (14.29)	5 (8.93)	25 (44.64)	56 (100.00)
11	0080 - Raninagar-II	30	19 (63.33)	7 (23.33)	10 (33.33)	17 (56.67)	30 (100.00)
12	0081 - Jalangi	39	23 (58.97)	9 (23.08)	4 (10.26)	14 (35.90)	39 (100.00)
13	0082 - Domkal	77	37 (48.05)	17 (22.08)	22 (28.57)	42 (54.55)	77 (100.00)
14	0083 - Raninagar-I	57	15 (26.32)	4 (7.02)	5 (8.77)	27 (47.37)	57 (100.00)
15	0084 - Murshidabad-Jiaganj	127	54 (42.52)	11 (8.66)	7 (5.51)	57 (44.88)	127 (100.00)
16	0085 - Nabagram	109	39 (35.78)	8 (7.34)	19 (17.43)	27 (24.77)	109 (100.00)
17	0086 - Khargram	138	54 (39.13)	9 (6.52)	17 (12.32)	35 (25.36)	138 (100.00)
18	0087 - Kandi	84	31 (36.90)	8 (9.52)	10 (11.90)	27 (32.14)	84 (100.00)

5	0074 - Raghunathganj-I	133114	132716 (99.70)	103998 (78.13)	133114 (100.00)	42078 (31.61)	129427 (97.23)
6	0075 - Raghunathganj-II	131236	130627 (99.54)	119560 (91.10)	131005 (99.82)	48498 (36.95)	97404 (74.22)
7	0076 - Lalgola	335831	326718 (97.29)	267129 (79.54)	335788 (99.99)	129309 (38.50)	335011 (99.76)
8	0077 - Sagardighi	310461	302531 (97.45)	227910 (73.41)	310435 (99.99)	115551 (37.22)	303167 (97.65)
9	0078 - Bhagawangola-I	202071	200836 (99.39)	180799 (89.47)	201990 (99.96)	105602 (52.26)	202064 (100.00)
10	0079 - Bhagawangola-II	158024	157643 (99.76)	130809 (82.78)	157884 (99.91)	55519 (35.13)	153762 (97.30)
11	0080 - Raninagar-II	190885	190885 (100.00)	182282 (95.49)	190885 (100.00)	144472 (75.69)	179357 (93.96)
12	0081 - Jalangi	252477	250114 (99.06)	230215 (91.18)	224832 (89.05)	150123 (59.46)	252477 (100.00)
13	0082 - Domkal	363976	361906 (99.43)	323543 (88.89)	363976 (100.00)	119678 (32.88)	350487 (96.29)
14	0083 - Raninagar-I	164675	162546 (98.71)	140997 (85.62)	164675 (100.00)	89777 (54.52)	132925 (80.72)
15	0084 - Murshidabad-Jiaganj	234565	222035 (94.66)	123103 (52.48)	234565 (100.00)	52754 (22.49)	207242 (88.35)
16	0085 - Nabagram	227586	227118 (99.79)	193008 (84.81)	227586 (100.00)	90439 (39.74)	221062 (97.13)
17	0086 - Khargram	273332	271071 (99.17)	172856 (63.24)	269705 (98.67)	118233 (43.26)	253912 (92.90)
18	0087 - Kandi	220145	218733 (99.36)	173490 (78.81)	220145 (100.00)	118146 (53.67)	218375 (99.20)
19	0088 - Berhampore	337623	333911 (98.90)	266860 (79.04)	337361 (99.92)	153342 (45.42)	322253 (95.45)
20	0089 - Hariharpara	257571	255820 (99.32)	233586 (90.69)	257571 (100.00)	170350 (66.14)	253192 (98.3)
21	0090 - Nawda	226859	226859 (100.00)	214788 (94.68)	214979 (94.76)	192958 (85.06)	214979 (94.76)
22	0091 - Beldanga-I	310470	309180 (99.58)	307856 (99.16)	310470 (100.00)	239120 (77.02)	295016 (95.02)
23	0092 - Beldanga-II	250458	250458 (100.00)	233859 (93.37)	250458 (100.00)	140718 (56.18)	244154 (97.48)
24	0093 - Bharatpur-II	153474	153474 (100.00)	133847 (87.21)	153474 (100.00)	104670 (68.20)	153354 (99.92)
25	0094 - Bharatpur-I	172702	171202 (99.13)	133099 (77.07)	172552 (99.91)	96681 (55.98)	171564 (99.34)
26	0095 - Burwan	257466	256191 (99.50)	204560 (79.45)	257466 (100.00)	113035 (43.90)	233532 (90.70)
Total :		5703115	5646604 (99.01)	4787268 (83.94)	5658931 (99.23)	2866833 (50.27)	5399587 (94.68)

Sl. No.	Name of C.D. Block	Total population of inhabited villages	Type of amenity available (contd...)				
			Transport communications \$	Banks@	Agricultural credit societies	Approach by pucca road	Power supply
1	2	3	9	10	11	12	13
1	0070 - Farakka	167826	83220 (49.59)	24146 (14.39)	43936 (26.18)	99497 (59.29)	167826 (100.00)
2	0071 - Samserganj	108718	45223 (41.60)	28108 (25.85)	17498 (16.09)	51967 (47.80)	108718 (100.00)
3	0072 - Suti-I	150803	101596 (67.37)	49461 (32.80)	44528 (29.53)	112203 (74.40)	150803 (100.00)
4	0073 - Suti-II	110767	31385 (28.33)	18925 (17.09)	14871 (13.43)	70286 (63.45)	110767 (100.00)
5	0074 - Raghunathganj-I	133114	71258 (53.53)	21439 (16.11)	12803 (9.62)	68692 (51.60)	133114 (100.00)
6	0075 - Raghunathganj-II	131236	19269 (14.68)	25617 (19.52)	21178 (16.14)	87226 (66.46)	131236 (100.00)
7	0076 - Lalgola	335831	150663 (44.86)	58399 (17.39)	37247 (11.09)	228467 (68.03)	335831 (100.00)
8	0077 - Sagardighi	310461	120236 (38.73)	43583 (14.04)	41032 (13.22)	119685 (38.55)	310461 (100.00)
9	0078 - Bhagawangola-I	202071	123700 (61.22)	70795 (35.03)	27552 (13.63)	145897 (72.20)	202071 (100.00)
10	0079 - Bhagawangola-II	158024	73300 (46.39)	43962 (27.82)	9707 (6.14)	93162 (58.95)	158024 (100.00)
11	0080 - Raninagar-II	190885	139511 (73.09)	89914 (47.10)	78340 (41.04)	133870 (70.13)	190885 (100.00)
12	0081 - Jalangi	252477	190949 (75.63)	79160 (31.35)	45028 (17.83)	126983 (50.29)	252477 (100.00)
13	0082 - Domkal	363976	193209 (53.08)	104768 (28.78)	123653 (33.97)	222977 (61.26)	363976 (100.00)
14	0083 - Raninagar-I	164675	73337 (44.53)	23414 (14.22)	36980 (22.46)	98818 (60.01)	164675 (100.00)
15	0084 - Murshidabad-Jiaganj	234565	107012 (45.62)	59255 (25.26)	37585 (16.02)	121761 (51.91)	234565 (100.00)
16	0085 - Nabagram	227586	109348 (48.05)	23943 (10.52)	64548 (28.36)	85231 (37.45)	227586 (100.00)
17	0086 - Khargram	273332	143714 (52.58)	50656 (18.53)	57049 (20.87)	109526 (40.07)	273332 (100.00)
18	0087 - Kandi	220145	116520 (52.93)	53210 (24.17)	65042 (29.55)	115483 (52.46)	220145 (100.00)
19	0088 - Berhampore	337623	168088 (49.79)	59765 (17.7)	64158 (19.00)	194108 (57.49)	337623 (100.00)
20	0089 - Hariharpara	257571	110786 (43.01)	86594 (33.62)	53804 (20.89)	118466 (45.99)	257571 (100.00)
21	0090 - Nawda	226859	200666 (88.45)	117220 (51.67)	130510 (57.53)	202730 (89.36)	226859 (100.00)
22	0091 - Beldanga-I	310470	101290 (32.62)	69930 (22.52)	9364 (3.02)	193353 (62.28)	310470 (100.00)
23	0092 - Beldanga-II	250458	163490 (65.28)	61334 (24.49)	45452 (18.15)	115227 (46.01)	250458 (100.00)
24	0093 - Bharatpur-II	153474	93306 (60.80)	59405 (38.71)	35474 (23.11)	91547 (59.65)	153474 (100.00)
25	0094 - Bharatpur-I	172702	102074 (59.10)	25346 (14.68)	31808 (18.42)	115126 (66.66)	172702 (100.00)
26	0095 - Burwan	257466	149875 (58.21)	27819 (10.80)	25223 (9.80)	128192 (49.79)	257466 (100.00)
Total :		5703115	2983025 (52.31)	1376168 (24.13)	1174370 (20.59)	3250480 (56.99)	5703115 (100.00)

Note :

* Education includes all education facilities.

^ Medical includes all medical facilities.

Post office includes post office, telegraph office and Post and telegraph office.

\$ Transport communication includes bus service, rail facility and navigable waterways.

@ Bank includes Commercial Bank and Co-operative Bank.

** Telephone includes Telephone, PCO and Mobile.

Table 37 shows the C.D. Block wise availability of facilities of education, medical, drinking water, post office, telephone, transport communications, banks, agricultural credit societies, approach by pucca road and power supply among the rural population. The facility for education is availed by 99.01 per cent population, for medical it is served by 83.94 per cent of population, drinking water is availed to 99.23 per cent, post office to 50.27 per cent, telephone facility is availed by 94.68 per cent, transport communication to

52.31 per cent, for banks to 24.13 per cent, for agricultural credit societies it is availed by 20.59 per cent, approaches by pucca road to 56.99 per cent and for power supply it is served to cent percent rural population of Murshidabad district.

C.D. Block wise data shows that education facility is ranging from 94.66 per cent (Murshidabad Jiaganj C.D. Block) to cent percent (Samserganj C.D. Block, Raninagar-II C.D. Block, Nawda C.D. Block, Beldanga-II C.D. Block and Bharatpur-II C.D. Block), medical facility is ranging from 52.48 per cent (Murshidabad Jiaganj C.D. Block) to 99.16 per cent (Beldanga-I C.D. Block) showing a wide disparity, drinking water facility is ranging from 89.05 per cent (Jalangi C.D. Block) to cent percent (Farakka C.D. Block, Samserganj C.D. Block, Suti-II C.D. Block, Raghunathganj-I C.D. Block, Raninagar-II C.D. Block, Domkal C.D. Block, Raninagar-I C.D. Block, Murshidabad Jiaganj C.D. Block, Nabagram C.D. Block, Kandi C.D. Block, Hariharpara C.D. Block, Beldanga-I C.D. Block, Beldanga-II C.D. Block, Bharatpur-II C.D. Block and Burwan C.D. Block), post office facility is ranging from 22.49 per cent (Murshidabad Jiaganj C.D. Block) to 85.06 per cent (Nawda C.D. Block) also showing a wide disparity, in telephone facility it ranges from 71.67 per cent (Suti-II C.D. Block) to cent percent (Bhagawangola-I C.D. Block and Jalangi C.D. Block), transport communications facility is ranging from 14.68 per cent (Raghunathganj-II C.D. Block) to 88.45 per cent (Nawda C.D. Block), bank facility is ranging from 10.52 per cent (Nabagram C.D. Block) to 51.67 per cent (Nawda C.D. Block), for agricultural credit society it is seen that it is ranging from 3.02 per cent (Beldanga-I C.D. Block) to 57.53 per cent (Nawda C.D. Block) also showing wide disparity, in approach by pucca road facility only the minimum range 37.45 per cent in Nabagram C.D. Block and the maximum range 89.36 per cent in Nawda C.D. Block have a wide disparity and in case of power supply facility, it is best available in the district showing the cent per cent in all the C.D. Block is availed by the rural inhabitants of the district.

Table 38 : Distribution of Villages not having certain Amenities, arranged by Distance Ranges from the Places where these are Available, 2011

Village not having the amenity of	Distance range of place from the villages where the amenity is available			Total (Col. 2-4)
	Less than 5 kilometres	5-10 kilometres	10+ kilometres	
1	2	3	4	5
1. Education :				
(a) Primary School	133	4	5	142
(b) Middle School	928	141	24	1093
(c) Degree College	701	510	654	1865
2. Medical :				
(a) Hospital	772	494	578	1844
(b) PHC	641	706	401	1748
3. Post Office :	1092	247	58	1397
4. Telephone	75	42	11	128
5. Bus Service	708	644	39	1391
6. Bank :				
(a) Commercial Bank	803	651	288	1742
(b) Co-operative Bank	635	587	570	1792
7. Agricultural Credit Societies	0	184	1491	1675

Degree College includes Art, Engineering and Medicine

Hospital includes Allopathic & Alternative Medicine

Post Office includes post office, telegraph office and post & telegraph office

Telephone includes Telephone, PCO and mobiles

Bus includes private and public

Table 38 depicts the distribution of villages of non-availability of amenities and showing the distance range from the nearest place where the respective amenities are available. It is observed that 142 villages in the district have no primary school. Out of which 133 villages have this facility within 5 km., 4 villages have this facility within 5-10 km. and only 5 villages have this facility beyond 10 km. In case of middle school facility, there are 1,093 villages not having middle school, out of which the majority (928 villages) have this facility within 5 km. and out of 1,865 villages not having degree college, only

701 villages can avail the degree college facility within 5 km. distance. In case of non-availability of hospital facility there are 1,844 villages in the district, out of which 772 villages can avail this facility within 5 km., 494 villages have to go 5-10 km. and 578 have to go beyond 10 km. to avail this facility. Out of 1,748 villages which have no primary health centre facility itself, only 641 villages have to travel upto 5 km. to avail this facility as reported, for 706 villages for availing this facility they have to go 5-10 km. and for rest 401 villages, they have to move beyond 10 km. There are 1,397 villages which have no post office facility itself. Out of which, majority of villages (1,092) can avail this facility within 5 km. In case of telephone facility out of 128 villages where no telephone facility is available, can avail this facility within 5 km. by the inhabitants of 75 villages. Out of total villages of Murshidabad district, there are 1,391 villages where no bus service is available. It has been observed from the above Table that majority of the villages (708) can availed the bus service within 5 km. from their respective villages. So far as the availability of commercial banking service is concerned 1,742 villages do not have the same and below the half of these villages (803) can avail this facility within 5 km., followed by 651 villages within a distance of 5-10 km. In case of cooperative banking service the scenario is more or less same. In 1,792 villages of the district have no cooperative banking service and out of these only 635 villages can avail this facility within 5 km. and 570 villages have to go beyond 10 km. to avail this facility. For agricultural credit societies 1,675 villages have such facility beyond the reach of 5 km. Out of which the majority (1,491) villages can avail this facility beyond 10 km.

Table 39 : Distribution of Villages according to the Distance from the Nearest Statutory Town and Availability of Different Amenities, 2011

Distance Range from the nearest Statutory Town (In Kilometres)	Number/ Percentage	Number of Inhabited Villages in each range	Type of amenity available							
			Education*	Medical [^]	Post Office #	Telephone **	Transport Communications \$	Banks @	Agricultural Credit Societies	Approach by Pucca Road
1	2	3	4	5	6	7	8	9	10	11
Less than 5	Number	118	111	69	24	111	60	11	7	59
	Percentage		94.07	58.47	20.34	94.07	50.85	9.32	5.93	50
5 – 15	Number	999	939	631	251	939	373	102	111	409
	Percentage		93.99	63.16	25.13	93.99	37.34	10.21	11.11	40.94
16 – 50	Number	688	649	456	197	633	261	81	84	274
	Percentage		94.33	66.28	28.63	92.01	37.94	11.77	12.21	39.83
51+	Number	39	37	30	14	37	21	6	6	17
	Percentage		94.87	76.92	35.9	94.87	53.85	15.38	15.38	43.59
Unspecified	Number	42	24	14	3	38	14	3	3	13
	Percentage		57.14	33.33	7.14	90.48	33.33	7.14	7.14	30.95
Total :	Number	1886	1760	1200	489	1758	729	203	211	772
	Percentage		93.32	63.63	25.93	93.21	38.65	10.76	11.19	40.93

Note :

* Education includes all education facilities.

[^] Medical includes all medical facilities.

Post office includes post office, telegraph office and Post and telegraph office.

\$ Transport communication includes bus service, railway facility and navigable waterways.

@ Bank includes Commercial Bank and Co-operative Bank.

** Telephone includes Telephone, PCO and Mobile.

This Table analyses the distribution of villages according to the distance from the nearest Statutory Towns and availability of eight different amenities (education, medical, post office, telephone, transport communications, banks, agricultural credit societies and approach by pucca road), i.e. simply the urban effect on amenities of rural areas. The Table shows that out of 1,886 inhabited villages 1,760 villages having education facility by 93.32 per cent, 1,200 villages can avail the medical facility by 63.63 per cent, having post office facility itself by 25.93 per cent villages, which is 489 number of villages, telephone facility is highly available in 1,758 villages by 93.21 per cent, transport communications facility is reachable in 729 villages, which is 38.65 per cent out of total inhabited villages in the district. In case of banks, agricultural credit societies and approach by pucca road, these amenities are available respectively in 10.76 per cent, 11.19 per cent and 40.93 per cent villages of the Murshidabad district. It is observed from the Table that for medical

facility, post office facility, bank facility and agricultural credit societies, the percentage of availability has followed an increasing trend as the distance range from the nearest Statutory Towns has increases from less than 5 to 51+.

Table 40 : Distribution of Villages according to Population Range and Amenities Available, 2011

Population range	Number/ Percentage	Number of inhabited villages in each range	Type of amenity available									
			Education*	Medical [^]	Drinking water	Post office #	Telephone **	Transport communications \$	Banks [@]	Agricultural Credit Societies	Approach by pucca road	Power supply
1	2	3	4	5	6	7	8	9	10	11	12	13
1 - 499	Number	265	174	67	255	6	227	53	2	4	48	265
	Percentage		65.66	25.28	96.23	2.26	85.66	20.00	0.75	1.51	18.11	100.00
500 - 999	Number	298	280	131	298	24	273	97	9	15	90	298
	Percentage		93.96	43.96	100.00	8.05	91.61	32.55	3.02	5.03	30.20	100.00
1000 - 1999	Number	457	441	274	457	77	431	160	34	37	165	457
	Percentage		96.50	59.96	100.00	16.85	94.31	35.01	7.44	8.10	36.11	100.00
2000 - 4999	Number	562	561	440	561	182	540	237	62	69	272	562
	Percentage		99.82	78.29	99.82	32.38	96.09	42.17	11.03	12.28	48.40	100.00
5000 - 9999	Number	200	200	186	200	115	191	114	45	56	117	200
	Percentage		100.00	93	100.00	57.50	95.50	57.00	22.50	28.00	58.50	100.00
10000 +	Number	104	104	102	102	85	96	68	51	30	80	104
	Percentage		100.00	98.08	98.08	81.73	92.31	65.38	49.04	28.85	76.92	100.00
District Total :	Number	1886	1760	1200	1873	489	1758	729	203	211	772	1886
	Percentage		93.32	63.63	99.31	25.93	93.21	38.65	10.76	11.19	40.93	100.00

Note :

- * Education includes all education facilities.
- [^] Medical includes all medical facilities.
- # Post office includes post office, telegraph office and Post and telegraph office.
- \$ Transport communication includes bus service, railway facility and navigable waterways.
- @ Bank includes Commercial Bank and Co-operative Bank.
- ** Telephone includes Telephone, PCO and Mobile.

This Table analyses the distribution of villages according to population range and availability of ten different amenities (education, medical, drinking water, post office, telephone, transport communications, banks, agricultural credit societies, approach by pucca road and power supply), i.e. availability of amenities for different population size classes of villages. This Table shows that the proportion of villages having these amenities increases proportionately as the population size increase. But in two cases this relation is showing exception. In drinking water amenity it slightly declines from the population range 1000-1999 to the population range 2000-4999 and from the population range 5000-9999 to the population range 10000+ and for telephone facility it declines from the population range 2000-4999 to the population range 5000-9999 and again to 10000+. All villages having population 5,000 and above have education and power supply facilities.

Table 41 : Distribution of Villages according to Land Use, 2011

Sl. No.	Name of C.D. Block	Number of inhabited villages	Total area (in Hectares)	Percentage of cultivable area to total area	Percentage of irrigated area to total cultivable area
1	2	3	4	5	6
1	0070 - Farakka	56	8819.61	48.23	25.55
2	0071 - Samsorganj	24	4242.52	52.48	27.83
3	0072 - Suti-I	46	12645.64	50.98	67.13
4	0073 - Suti-II	24	6629.20	72.22	46.24
5	0074 - Raghunathganj-I	56	11931.11	76.38	73.58
6	0075 - Raghunathganj-II	36	6493.36	53.12	40.15
7	0076 - Lalgola	84	15686.25	67.03	52.49
8	0077 - Sagardighi	178	33240.93	85.97	65.45
9	0078 - Bhagawangola-I	54	13397.71	75.55	81.92
10	0079 - Bhagawangola-II	56	13839.97	61.21	69.15
11	0080 - Raninagar-II	30	16192.58	68.44	54.73
12	0081 - Jalangi	39	19698.38	84.57	57.67
13	0082 - Domkal	77	29999.67	77.35	69.48
14	0083 - Raninagar-I	57	13793.79	75.29	71.68
15	0084 - Murshidabad-Jiaganj	127	18843.10	81.31	89.50
16	0085 - Nabagram	109	29036.68	86.92	51.20
17	0086 - Khargram	138	29744.98	81.19	68.02
18	0087 - Kandi	84	21849.70	75.07	43.10

19	0088 - Berhampore	124	27200.85	82.11	58.81
20	0089 - Hariharpara	55	24526.11	79.53	68.76
21	0090 - Nawda	28	22348.76	66.12	33.94
22	0091 - Beldanga-I	55	15801.96	83.83	53.31
23	0092 - Beldanga-II	61	19385.87	72.30	89.43
24	0093 - Bharatpur-II	51	15135.53	83.81	92.36
25	0094 - Bharatpur-I	82	17661.65	80.86	72.02
26	0095 - Burwan	155	29418.71	76.55	78.91
Total :		1886	477564.62	76.17	64.61

Note : Cultivable area = irrigated area + unirrigated area

The above Table shows that there are 1,886 inhabited villages spreaded over 26 C.D. Blocks with a total area of 4,77,564.62 Hectares. In Murshidabad district a vast majority of the land area is available for cultivation and that constitutes 76.17 per cent of the total land of the district. Irrigation is considered as an important factor for cultivation. As per the Table, 64.61 per cent of the cultivable land is under irrigation. The highest percentage of cultivable area (86.92 per cent) is in Nabagram C.D. Block, followed by Sagardighi C.D. Block with 85.97 per cent. Farakka C.D. Block is reported the lowest percentage of cultivable area (48.23 per cent) to its total area. The proportion of cultivable area in the remaining C.D. Blocks is more or less equal. It is observed from the Table that irrigated area to the total cultivable land is highest in Bharatpur-II C.D. Block with 92.36 per cent, followed by Murshidabad Jiaganj C.D. Block and Beldanga-II C.D. Block where the proportion of irrigated area is 89.50 per cent and 89.43 per cent respectively. The lowest proportion of cultivable land under irrigation is recorded as 25.55 per cent in Farakka C.D. Block. It is also observed from the Table that 12 no. of C.D. Blocks are recorded less proportion of irrigated area than the district average of 64.61 per cent.

Table 42 : Schools/Colleges per 10,000 population in Towns, 2011

Sl. No.	Name of the Town	Type of educational institution (Approx. numbers)				
		Primary	Middle	Secondary/ Matriculation	Senior Secondary	College*
1	313830 - Farakka Barrage Township (CT)	3	1	0	0	0
2	313831 - Srimantapur (P) (CT)	9	0	2	2	0
3	313832 - Benia Gram (CT)	5	0	1	1	1
4	313833 - Arjunpur (CT)	17	0	2	2	0
5	313834 - Sibnagar (CT)	1	0	0	0	0
6	313835 - Mamrejpur (CT)	10	0	1	1	0
7	313836 - Paranpara (CT)	1	0	0	0	0
8	313837 - Mahadeb Nagar (CT)	6	0	0	0	0
9	313871 - Anup Nagar (CT)	1	0	0	0	0
10	313872 - Jafrabad (CT)	2	1	0	0	0
11	313873 - Kankuria (CT)	6	0	0	0	0
12	313874 - Uttar Mahammadpur (CT)	1	1	0	0	0
13	313875 - Chachanda (CT)	2	0	0	1	0
14	313876 - Dhusaripara (CT)	2	1	1	1	0
15	313877 - Serpur (CT)	2	0	1	0	0
16	313878 - Kohetpur (CT)	4	0	0	0	0
17	313879 - Bhasaipaikar (CT)	3	0	0	0	0
18	313880 - Jaykrishnapur (CT)	2	0	1	0	0
19	313881 - Basudebpur (CT)	4	3	0	0	0
20	313940 - Madna (CT)	5	0	0	0	0
21	313941 - Ramakantapur (CT)	3	0	0	0	0
22	313942 - Nayabahadurpur (CT)	3	0	0	0	0
23	313943 - Fatellapur (CT)	6	1	1	1	0
24	313979 - Jagtaj (CT)	3	0	0	0	0
25	313980 - Debipur (CT)	2	2	0	0	0
26	313981 - Aurangabad (CT)	5	0	1	1	0
27	313982 - Mahendrapur (CT)	6	0	0	1	0
28	313983 - Hafania (CT)	4	0	0	0	0
29	313984 - Dafahat (CT)	1	0	0	0	0
30	313985 - Paschim Punropara (CT)	0	0	0	0	0
31	313986 - Ichhlampur (CT)	12	2	0	0	0
32	313987 - Chakmeghoan (CT)	2	0	0	0	0
33	313988 - Kakramari (CT)	2	0	0	0	0
34	313989 - Khanpur (CT)	2	0	0	0	0

35	313990 - Khidirpur (CT)	2	2	2	2	0
36	313991 - Bhabki (CT)	5	0	0	0	0
37	314052 - Ghorsala (CT)	1	0	0	0	0
38	314053 - Srikantabati (CT)	6	1	1	1	0
39	314054 - Charka (CT)	4	1	1	0	0
40	314055 - Dafarpur (CT)	5	1	0	0	0
41	314056 - Ramnagar (CT)	2	0	0	0	0
42	314057 - Mirzapur (CT)	7	3	3	3	0
43	314135 - Giria (CT)	4	1	1	0	0
44	314136 - Mithipur (CT)	3	1	0	0	0
45	314137 - Jot Kamal (CT)	7	1	1	1	0
46	314138 - Osmanpur (CT)	5	0	0	0	0
47	314139 - Sahajadpur (CT)	2	0	0	0	0
48	314140 - Khodarampur (CT)	7	0	0	0	0
49	314141 - Donalia (CT)	7	2	0	0	0
50	314142 - Teghari (CT)	4	0	0	0	0
51	314143 - Krishna Sali (CT)	1	0	0	0	0
52	314144 - Bara Jumla (CT)	1	0	0	0	0
53	314805 - Islampur (CT)	5	1	1	0	0
54	314806 - Harharia Chak (CT)	4	1	2	0	0
55	315443 - Goaljan (CT)	4	0	4	4	0
56	315444 - Kasim Bazar (CT)	3	0	0	2	0
57	315445 - Banjetia (CT)	3	0	1	0	0
58	315446 - Sibdanga Badarpur (CT)	2	0	1	0	0
59	315447 - Gopjan (CT)	3	1	1	0	0
60	315448 - Gora Bazar (CT)	0	2	2	2	0
61	315449 - Ajodhya Nagar (P) (CT)	1	0	0	0	0
62	315450 - Chaltia (CT)	0	0	0	0	0
63	315451 - Haridasmati (CT)	2	2	0	3	0
64	315619 - Barua (P) (CT)	1	0	1	2	0
65	315742 - Salar (CT)	5	2	1	1	0
66	801657 - Dhulian (M)	5	0	0	0	0
67	801658 - Jangipur (M)	6	1	1	1	0
68	801659 - Jiaganj-Azimganj (M)	7	1	1	1	0
69	801660 - Murshidabad (M)	7	0	1	1	0
70	801661 - Kandi (M)	5	0	1	1	0
71	801662 - Berhampore (M)	4	0	0	1	0
72	801663 - Beldanga (M)	6	2	2	1	0
District : Murshidabad (333)		4	0	1	0	0

Note : * College includes Arts/ Science/ Commerce College (Degree Level and above)

Table 42 presents the total number of educational institutions in the category of Primary, Middle, Secondary, Senior Secondary Schools and Colleges available for every 10,000 population in the urban areas of Murshidabad district. The number of educational institutions in each town given in the Table is estimated per 10,000 population in each Census Town, Municipality. The number of Primary Schools available per 10,000 population in the urban areas of the district is shown as 4 while Secondary/matriculation Schools reported as 1 and Middle Schools, Senior Secondary Schools and colleges available per 10,000 population in the urban areas of the district is shown as zero (0). Among the Census Towns, Arjunpur (CT) with a ratio of 17 is having the highest number of Primary Schools per 10,000 population, followed by Ichhlampur (CT) with a ratio of 12 Primary Schools per 10,000 population. However, in all the other Census Towns the ratio of the number of Primary Schools per 10,000 population is within 1-10. Among the Statutory Towns, Jiaganj Ajimganj Municipality and Murshidabad Municipality both are having 7 Primary Schools followed by Jangipur Municipality and Beldanga Municipality both with 6 Primary Schools for every 10,000 population. In the category of Middle Schools, the highest ratio for the urban areas is reported as 3 in Basudebpur (CT) and Mirzapur(CT).The highest ratio of the number of Secondary/Matriculation Schools and Senior Secondary for every 10,000 population has been reported in Goaljan (CT) each with 4. The highest ratio of the number of Colleges available per 10,000 population in the urban areas of the district has been reported as 1 from Benia Gram (CT) but for the remaining urban areas the ratio is recorded as zero (0).

Table 43 : Number of Beds in Medical Institutions in Towns, 2011

Sl. No.	Name of the Town	Number of beds in medical institutions per 10,000 population (Approx. numbers)
1	2	3
1	313830 - Farakka Barrage Township (CT)	26
2	313831 - Srimantapur (P) (CT)	2
3	313832 - Benia Gram (CT)	15
4	313833 - Arjunpur (CT)	15
5	313834 - Sibnagar (CT)	0
6	313835 - Mamrejpur (CT)	3
7	313836 - Paranpara (CT)	0
8	313837 - Mahadeb Nagar (CT)	0
9	313871 - Anup Nagar (CT)	19
10	313872 - Jafrabad (CT)	0
11	313873 - Kankuria (CT)	0
12	313874 - Uttar Mahammadpur (CT)	2
13	313875 - Chachanda (CT)	0
14	313876 - Dhusaripara (CT)	0
15	313877 - Serpur (CT)	0
16	313878 - Kohetpur (CT)	0
17	313879 - Bhasaipaikar (CT)	0
18	313880 - Jaykrishnapur (CT)	0
19	313881 - Basudebpur (CT)	0
20	313940 - Madna (CT)	0
21	313941 - Ramakantapur (CT)	0
22	313942 - Nayabahadurpur (CT)	0
23	313943 - Fatellapur (CT)	0
24	313979 - Jagtaj (CT)	0
25	313980 - Debipur (CT)	0
26	313981 - Aurangabad (CT)	0
27	313982 - Mahendrapur (CT)	0
28	313983 - Hafania (CT)	0
29	313984 - Dafahat (CT)	6
30	313985 - Paschim Punropara (CT)	0
31	313986 - Ichhlampur (CT)	0
32	313987 - Chakmeghoan (CT)	0
33	313988 - Kakramari (CT)	0
34	313989 - Khanpur (CT)	0
35	313990 - Khidirpur (CT)	18
36	313991 - Bhabki (CT)	0
37	314052 - Ghorsala (CT)	13
38	314053 - Srikantabati (CT)	0
39	314054 - Charka (CT)	0
40	314055 - Dafarpur (CT)	0
41	314056 - Ramnagar (CT)	0
42	314057 - Mirzapur (CT)	0
43	314135 - Giria (CT)	0
44	314136 - Mithipur (CT)	0
45	314137 - Jot Kamal (CT)	3
46	314138 - Osmanpur (CT)	0
47	314139 - Sahajadpur (CT)	0
48	314140 - Khodarampur (CT)	0
49	314141 - Donalia (CT)	25
50	314142 - Teghari (CT)	0
51	314143 - Krishna Sali (CT)	0
52	314144 - Bara Jumla (CT)	63
53	314805 - Islampur (CT)	0
54	314806 - Harharia Chak (CT)	616
55	315443 - Goaljan (CT)	62
56	315444 - Kasim Bazar (CT)	0
57	315445 - Banjetia (CT)	0
58	315446 - Sibdanga Badarpur (CT)	0
59	315447 - Gopjan (CT)	0
60	315448 - Gora Bazar (CT)	0
61	315449 - Ajodhya Nagar (P) (CT)	0
62	315450 - Chaltia (CT)	0
63	315451 - Haridasmati (CT)	15
64	315619 - Barua (P) (CT)	17
65	315742 - Salar (CT)	4
66	801657 - Dhulian (M)	2
67	801658 - Jangipur (M)	28

68	801659 - Jiaganj-Azimganj (M)	9
69	801660 - Murshidabad (M)	47
70	801661 - Kandi (M)	45
71	801662 - Berhampore (M)	69
72	801663 - Beldanga (M)	26
District : Murshidabad (333)		22

The above Table shows the number of beds available in the medical institutions located in the towns under Murshidabad district. The urban area of Murshidabad district consists of 65 Census Towns and 7 Municipalities. It is observed from the above Table that for the entire urban area of the district there are 22 beds available in the medical institutions for every 10,000 population. The Table also shows that, out of 72 urban units in 47 units the ratio of the number of beds available in the medical institutions per 10,000 population is 0. The highest ratio of 616 beds in medical institutions available per 10,000 population is reported from Haharia Chak (CT) followed by Berhampore Municipality with 69 beds per 10,000 population. The lowest ratio of 2 numbers of beds available for every 10,000 population is reported from 3 urban units of the district viz. Srimantapur (CT), Uttar Mahammadpur (CT) and Dhulian Municipality.

Table 44 : Proportion of Slum population in Towns, 2011

Sl. No.	Name of the Town having Slum	Total population	Slum population	Percentage of Slum population to Total Population
1	2	3	4	5
1	801657 - Dhulian (M)	95706	74912	78.27
2	801658 - Jangipur (M)	88165	58283	66.11
3	801659 - Jiaganj-Azimganj (M)	51790	26197	50.58
4	801660 - Murshidabad (M)	44019	24750	56.23
5	801661 - Kandi (M)	55632	22526	40.49
6	801662 - Berhampore (M)	195223	40838	20.92
7	801663 - Beldanga (M)	29205	19803	67.81
Total :		559740	267309	47.76

The above Table depicts the proportion of slum population to the total population of statutory towns which have reported having slum population. The slum population in the district estimated with the help of slum data provided by the concerned town authorities. Murshidabad district has seven Statutory Towns viz. Dhulian Municipality, Jangipur Municipality, Jiaganj-Azimganj Municipality, Murshidabad Municipality, Kandi Municipality, Berhampore Municipality and Beldanga Municipality. During Census 2011, in this district slum population is being reported from all Statutory Towns. In the district, of the total population of the Statutory Towns, 47.76 per cent population is inhabited in the slum areas. Out of seven Municipalities, Dhulian Municipality has higher proportion (78.27 per cent) of slum population followed by Beldanga Municipality (67.81) and Jangipur Municipality (66.11). In absolute figure also slum dwellers are more in number in Dhulian Municipality (74,912) followed by Jangipur Municipality (58,283) and Berhampore Municipality (40,838).

Table 45 : Most important Commodity Manufactured in Towns, 2011

Sl. No.	Name of the Town	Name of three most important commodities manufactured
1	2	3
1	313830 - Farakka Barrage Township (CT)	Electricity, Cement
2	313831 - Srimantapur (P) (CT)	---
3	313832 - Benia Gram (CT)	---
4	313833 - Arjunpur (CT)	---
5	313834 - Sibnagar (CT)	---
6	313835 - Mamrejpur (CT)	---
7	313836 - Paranpara (CT)	Bidi, Handloom Products, Molases
8	313837 - Mahadeb Nagar (CT)	---
9	313871 - Anup Nagar (CT)	Biri
10	313872 - Jafrabad (CT)	Biri
11	313873 - Kankuria (CT)	Biri
12	313874 - Uttar Mahammadpur (CT)	Biri, Handloom Products, Wooden Products
13	313875 - Chachanda (CT)	Bidi, Handloom Products, Molases
14	313876 - Dhusaripara (CT)	Biri, Handloom Products, Jute

15	313877 - Serpur (CT)	Biri, Handloom Products, Molases
16	313878 - Kohetpur (CT)	Bidi
17	313879 - Bhasaipaikar (CT)	Bidi
18	313880 - Jaykrishnapur (CT)	Biri
19	313881 - Basudebpur (CT)	Biri
20	313940 - Madna (CT)	---
21	313941 - Ramakantapur (CT)	---
22	313942 - Nayabahadurpur (CT)	---
23	313943 - Fatellapur (CT)	---
24	313979 - Jagtaj (CT)	Biri
25	313980 - Debipur (CT)	Biri
26	313981 - Aurangabad (CT)	Biri, Spices, Handloom
27	313982 - Mahendrapur (CT)	---
28	313983 - Hafania (CT)	---
29	313984 - Dafahat(CT)	Mustard Oil
30	313985 - Paschim Punropara (CT)	---
31	313986 - Ichhlampur (CT)	Biri
32	313987 - Chakmeghoan (CT)	---
33	313988 - Kakramari (CT)	---
34	313989 - Khanpur (CT)	---
35	313990 - Khidirpur (CT)	Biri, Tant
36	313991 - Bhabki (CT)	Vegetable, Paddy, Jute
37	314052 - Ghorsala (CT)	Bidi, Plastic
38	314053 - Srikantabati (CT)	Plastic, Biri, Rag
39	314054 - Charka (CT)	Biri
40	314055 - Dafarpur (CT)	---
41	314056 - Ramnagar (CT)	Bidi
42	314057 - Mirzapur (CT)	Paddy, Handloom
43	314135 - Giria (CT)	---
44	314136 - Mithipur (CT)	Biri
45	314137 - Jot Kamal (CT)	Paddy, Wheat, Jute
46	314138 - Osmanpur (CT)	Paddy, Wheat, Jute
47	314139 - Sahajadpur (CT)	Bidi, Papad
48	314140 - Khodarampur (CT)	---
49	314141 - Donalia (CT)	Biri, Papad
50	314142 - Teghari (CT)	---
51	314143 - Krishna Sali (CT)	---
52	314144 - Bara Jumla (CT)	---
53	314805 - Islampur (CT)	---
54	314806 - Harharia Chak (CT)	---
55	315443 - Goaljan (CT)	Sal Patar Thala, Bidi, Wood Work
56	315444 - Kasim Bazar (CT)	---
57	315445 - Banjetia (CT)	Ply Wood, Rice Mill, Snax
58	315446 - Sibdanga Badarpur (CT)	Nail, Board
59	315447 - Gopjan (CT)	---
60	315448 - Gora Bazar (CT)	---
61	315449 - Ajodhya Nagar (P) (CT)	---
62	315450 - Chaltia (CT)	---
63	315451 - Haridasmati (CT)	Wheat, Vegetable, Sugar Cane
64	315619 - Barua (P) (CT)	Wooden Furniture, Sweet
65	315742 - Salar (CT)	Bidi, Rice
66	801657 - Dhulian (M)	Bidi, Nitting, Pottery
67	801658 - Jangipur (M)	Biri, Napkin
68	801659 - Jiaganj-Azimganj (M)	Silk Industry, Chanachur Industry, Bidi
69	801660 - Murshidabad (M)	Handicraft, Bidi, Mango Products
70	801661 - Kandi (M)	Handloom, Tobacco, Bel Metal
71	801662 - Berhampore (M)	Bell Metal, Silk Product, Earth Image
72	801663 - Beldanga (M)	Nose Pin, Sweets, Jute Belling

Table 45 above shows the most important commodities manufactured in each town of Murshidabad district. It could be seen from the Table that *Bidi* is produced in 30 urban units, Handloom/Handicraft Products is produced in 9 urban units, Jute/Jute belling is produced in 5 urban units, Wooden/Board Products is produced in 4 urban units are the most commonly produced products out of seventy two towns.

Also the important items manufactured other than these are Paddy, Wheat, Molasses, Bell Metal, Snacks/*Chanachur* Industry, Silk Product, *Papad*, Plastic, Rice, Sweets, Vegetable, Earth Image, Spices, Napkin, Knitting, Pottery, Electricity, Cement, Mango Products, Tobacco, Mustard Oil, Nail, Rag, *Sal Patar Thala* and Sugar Cane.

Major Social and Cultural Activities
Places of Religious, Historical or Archaeological Interest
Major Characteristics and Contribution of the District

Major Social and Cultural Activities of the District like Festivals and Fairs

Innumerable fairs, festivals and socio-cultural events are held throughout the year in the district having wide admixture of religion, community and culture. The followers of the main faiths and some tribal groups observe their own religious festivals whereas they intermingle in certain *melas* (fairs) and ceremonies. Brief notes on the major festivals and *melas* of the district are given below :

(a) Festivals Celebrated throughout the State :

West Bengal celebrates many *pujas* (worship) and festivals. The Bengali proverb “*Baro Mase Tero Parbon*” (thirteen festivals in twelve months) indicates the abundant of festivity in the State. We are trying to go across the State Level common festivals in brief that are celebrated with great grandeur all over West Bengal with great enthusiasm. Please note that this State is a perfect example of communal harmony that is reflected in all the festivals. Peoples of different religion, caste and creed use to celebrate and participate in all the festivals together.

Durga Puja : Durga *puja* or *Sharadotsav* is undoubtedly the main festival of West Bengal. The dates of Durga *puja* celebrations are set according to the traditional Hindu calendar and the fortnight corresponding to the festival is called *Devi Paksha* (fortnight of the Goddess). Durga *puja* festival marks the victory of Goddess Durga over the evil buffalo demon Mahishasura. Thus, Durga *puja* festival epitomizes the victory of Good over Evil. The prominence of Durga *puja* increased gradually during the British Raj in Bengal and erstwhile Assam. After the Hindu reformists identified Durga with India, she became an icon for the Indian Independence Movement. In the first quarter of the 20th century, the tradition of *Baroyari* (community) *puja* was popularized due to this. After independence, Durga *puja* became one of the largest celebrated festivals in the whole world. It is also the largest open Air Art Exhibition in the World. Durga *puja* is also called *Akalbodhan* (untimely awakening of Durga), *Sharadiya Pujo* (autumnal worship), *Sharodotsab* (festival of autumn), *Maha Pujo* (grand *puja*), *Maayer Pujo* (worship of the Mother) or merely as *puja* or *pujo*.

Kali Puja : Kali *puja* is also known as *Shyama puja* or *Mahanisha puja*, is a festival dedicated to the Hindu Goddess Kali, celebrated on the new moon day of the Hindu calendar month of *Kartik* (mid-October to mid-November) especially in Bengal, Odisha, Bihar and Assam. While the Bengalis, Odias and Assamese adore Goddess Kali on this day, the rest of India worships Goddess Lakshmi on Diwali. In north India ‘Deepavali’ or the festival of lights is celebrated to commemorate the home coming of Lord Rama to Ayodhya after fourteen years of exile as per the epic Ramayana. Decoration with lights and cracking the crackers are part of the observation.

Saraswati Puja or Vasant Panchami : Goddess Saraswati is referred as the Goddess of learning and music. It is a festival that signifies the beginning of *Vasant Ritu* (spring season). This *puja* is celebrated on the fifth day of the bright fortnight of the lunar month of Bengali calendar month of *Magh* (mid-January to mid-February). A white swan on which the Goddess sits symbolizes *Satwa Guna* (purity and discrimination). This *puja* is celebrated in all educational institutions, music schools and even in localities throughout the State.

Dol Yatra or The Festival of Colours : The festival of *Dol Yatra* is celebrated with pomp and dignity in the State of West Bengal. While it is known as *Dol Yatra* in West Bengal, rest of India celebrates it as *Holi*. It is the last festival of Bengali Calendar Year. It celebrates the legend of Radha and Krishna which says that Lord Krishna expressed his love to her beloved Radha on this day. People celebrate this festival playing with coloured water and colour powder called *abeer*. *Dol Purnima* (full moon day) becomes all the more

significant for Bengalis, because this is also the birthday of the great Bhakti cult movement leader *Shree* Chaitanya Mahaprabhu (1485–1533).

Ratha Yatra or The Chariot Journey Festival : *Ratha Yatra* is a festival that involves moving of deities Jagannath, Balabhadra and Subhadra on a *ratha* (chariot) to their *Mausima Deula* (aunt's place). The festival originated in Puri, Odisha. The *Ratha Yatra* of Mahesh at Sreerampore in the Hugli district of West Bengal is the third oldest *ratha* festival in India and oldest in Bengal, having been celebrated since 1755. *Ratha Yatra* of Guptipara in Hugli district and of Mahishadal in Purba Medinipur district also has all India fame. Though mainly a *Vaishnava* festival, still it is celebrated by all communities. Small children are seen to pull small *rathas* around the streets accompanied by their parents. Many local *rathas* are also been pulled in this occasion throughout the State.

Raksha Bandhan : It is a Hindu festival that celebrates the love and duty between brothers and sisters where sisters tie a *rakhi* (sacred thread) on her brother's wrist. This symbolizes the sister's love and prayers for her brother's well-being, and the brother's lifelong vow to protect her. The festival falls on the full moon day (*Shravan Poornima*) of the Bengali calendar month of *Shravan* (mid-July to mid-August). Many myths and historic legends are linked to it. For example, the Rajput queens practiced the custom of sending *rakhi* threads to neighbouring rulers as token of brotherhood.

In West Bengal, the great poet Rabindranath Tagore invoked *Rakhi* as concepts to inspire love, respect and a vow of mutual protection between Hindus and Muslims during India's colonial era. In 1905, Bengal was divided by the British Empire on the basis of religion. Tagore arranged a ceremony to celebrate *Raksha Bandhan* to strengthen the bond of love and togetherness between Hindus and Muslims of Bengal, and urge them to together protest the British Empire which proved to be very successful. Even today in West Bengal, his tradition continues as people tie *Rakhis* to their neighbours and close friends.

Eid ul-Fitr or Festival of breaking the Fast : This is an important religious festival of the peoples belonging to Islam faith. It marks the end of *Ramadan*, the Islamic holy month of *sawm* (fasting). The religious *Eid* is a single day during which Muslims are not permitted to fast. The holiday celebrates the conclusion of the 29 or 30 days of dawn-to-sunset fasting during the entire month of *Ramadan*. The day of *Eid*, therefore, falls on the first day of the next Islamic calendar month of *Shawwal*. The date for the start of any lunar *Hijri* month varies based on the observation of new moon by local religious authorities, so the exact day of celebration varies by locality. However, in most countries, it is generally celebrated on the same day as Saudi Arabia. Throughout the State, mass prayers (*namaz*) are organized. It is a day of joyful get together.

Muharram : It is the first month of the Islamic calendar and is one of the four sacred months of the year. Since the Islamic calendar is a lunar calendar, *Muharram* moves from year to year when compared with the Gregorian calendar. It is the second holiest month following Ramadan. The word Muharram means forbidden and is derived from the word *harām*, meaning sinful. This is practically a mourning festival to observe the death of two brothers Hassan and Hussain – two grandsons of the Prophet Muhammed in the battle of Karbala. Tajiyas that symbolized the memorial tombs of the two brothers are taken out in procession and the devotees use to chant the name of Hassan and Hussain throughout.

Christmas : Also referred as Christmas Day, is an annual festival commemorating the birth of Jesus Christ, observed on December 25 as a religious and cultural celebration among billions of people around the world as well as West Bengal. On this day people exchange gifts, sweet and cakes amongst them. Many fairs are organized throughout the State and people use to gather there in numbers. Children are very fond of this festivals and Santa Claus is perhaps the most lovable character to them from whom they expect gifts packed in colourful papers. The chilling winter season practically extends this Christmas festivals up to English New Year i.e. January 1.

Good Friday : It is a Christian religious occasion commemorating the crucifixion of Jesus Christ at Calvary. Calvary, also Golgotha, was, according to the Gospels, a site immediately outside Jerusalem's walls where Jesus was crucified. It is also known as Holy Friday, Great Friday, Black Friday or Easter Friday.

Guru Nanak's Birthday : Guru Nanak Sahib, the founder of Sikhism, was born on 15th April, 1469 at Rai-Bhoi-di Talwandi in the present district of Shekhupura (Pakistan), now Nanakana Sahib. The Birthday of Guru Nanak Sahib falls on *Kartik Purnamashi* i.e. full moon day of the month *Kartik* (usually November). On this day the followers of Sikhism use to visit the *Gurdwara* (shrine) and pay homage to him. This occasion is celebrated all over the State every year with great devotion and enthusiasm.

Buddha Purnima : Also referred as *Buddha Jayanti*, the birth anniversary of the Lord Gautam Buddha is the most important festival of the Buddhists and is celebrated with great enthusiasm. This festival falls on full moon day in the month of April. It was on this same day that Buddha got enlightenment and also attained *Nirvana* (salvation). The Buddhists consider the day to be more auspicious than any other day of the year. It is also believed that Yashodara, Gautam's wife, his charioteer Channa and even his horse Kantaka were born on the same day.

Mahavir Jayanti : The followers of Jainism observe the birthday of Lord Mahāvīra on this date. Lord Mahāvīra (599 BCE–527 BCE), also known as Vardhaman, was the twenty-fourth and last *tirthankara* (holy person) of Jainism of present *Avasarpini* era (half time cycle as per Jain cosmology). Lord Mahāvīra was given the title *Jīnā*, or "Conqueror" (conqueror of inner enemies such as attachment, pride and greed), which subsequently became synonymous with *tirthankara*. Although there is reasonable evidence to believe that Parsva, predecessor of Mahāvīra was a historical figure, still Mahavira is sometimes referred as the founder of Jainism. Colourful processions are taken out by the followers of Mahavir on this day which is well attended by people of all caste, creed and religion. The date of Lord Mahavir's birthday is decided according to the Jain calendar *Vira Nirvana Samvat*.

(b) Festivals and Fairs of Murshidabad district :

Chadak – Gajan – Neel Sasthi : Gajan festival held in the honour of Lord Shiva is by far the most popular and is celebrated throughout the district of Murshidabad. The festival is held during the last week of the Bengali month of *Chaitra* (mid-April as per the calendar year) and the ceremony which takes place on the last day of *Chaitra* i.e. *Chaitra Sankranti* is popularly known by the name *Chadak*. Nil Sasthi is the festival particularly involving the mothers, who on the day prior to *Chaitra Sankranti* worship the deity Nilambar Shiva for the well-being of their children. *Gajans* are invariably accompanied by local fairs which vary by size, big or small. Thousands of people assemble on the occasion of the annual *Gajan* festival near the temples dedicated to Lord Shiva. *Chadak* is essentially a hook-swinging oriented ceremony which is symbolically held in imitation of swinging of the sun on the advent of spring or at the solstices. This ceremony is aimed at assisting the Sun God. One of the most popular of the *Chadaks* and *Gajans* in the district of Murshidabad is held in Ruppur, within the jurisdiction of Kandi town where the icon is actually of Buddha but worshipped in the form of Lord Shiva where bloody sacrifices are undertaken in front the symbol of peace and non-violence. The Shivaratri festival at the Saktipur village falling under the jurisdiction of Bharatpur-I C.D. Block is famous for its antiquity. Here, Kapileswar Shiva is worshipped with lots of pomp and grandeur.

Puja of Dharmaraj : Dharamraj is worshipped as the presiding deity is the sun and is derived from the primitive tribal agricultural societies as being the regulator of rain. This festival involves the installation of the deities at the foot of any tree but the annual festivals are held only at the sites bearing close proximity to the temples of Dharmaraj.

However, there is no existence of any image of Dharmaraj in any form. A piece of crude stone is used to symbolise the deity. *Gajan* of Dharmaraj resembles the *Gajan* of Shiva and *Chadak*. After the *Gajan* and *Chadak* festivals, the annual festivals of Dharamraj are generally held in the span of three Bengali calendar months from *Baisakh* (mid-April to mid-May) to *Ashadh* (mid-June to mid-July).

Manasa Puja : The female divinity of Manasa is a very much popular among the Scheduled Castes population of the district. Manasa or Bishahari is conceived as the Goddess of the serpents. Manasa is worshipped with pomp and grandeur in Jhikarhati village under Burwan C.D. Block.

Bera Festival : Bera festival of Khwaja Khizr is a centuries old ceremony and is still observed in Murshidabad district with pomp and grandeur on the last thursday of Bengali month of *Bhadra* (mid-August to mid-September). This is observed by launching well lighted tiny boats on the river, which is a worth seeing phenomena. On a few nights during the rainy season thousands of little rafts, with burning lamps are observed to be floating downstream. The construction of these rafts is very simple and bears a piece of bamboo with plantain along with a sweet meat or two and the lamp. On the day of celebration i.e. on the last thursday of *Bhadra*, the raft is constructed of plantain tree and bamboo and thereafter covered with earth. A small fortress bearing fireworks on its walls is then erected on the structure. After receiving the required signal the raft is launched and thereafter floated to the other side of the river, from where the fireworks are launched. The reflection of fireworks on water generates a picturesque effect. This festival was introduced by *Nawab* Murshid Kuli Khan as a mark of respect to *Pir* Khwaja Khizr. This is a very important festival for the Shiites.

Chehlam Parab : The famous Chehlam Parab is celebrated since centuries in the village Dalua under the Beldanga C.D. Block. The festival is celebrated after the completion of the 40th day of the famous Muharram festival. According to the holy Koran, after receiving the news of the demise of Hazrat Imam Hosain in Karbala, his step-brother Hazrat Abu Hanifa went to the battlefield with soldiers for rescuing the other family members of Hosain. This festival serves as a symbol of remembrance of this incidence. The festival is accompanied by a fair.

Shakta Festivals : Apart from these, Sakti is worshipped as a major cult in the Radh area of Bengal. The worship of Shakti is visible everywhere throughout the district, albeit in a local form. Kiriteswari of Kiritkona is one such manifestation of Sakti which is extremely popular throughout the district. There is a temple of Kiriteswari in the village Kiritkona, which derives its name from the temple of the deity. As a part of folklore, this village marks the spot where the crown (*kirit*) of the Sati was dislodged when she was dismembered by the *sudarshan chakra* (discuss) of Lord Vishnu. It is of historical importance as the reference lies in the Brahmanda section of the Bhavishyat Puran, which was probably composed in the 15th or 16th century.

Vaishnav Festival : Vaishnavism had generated a considerable impact on the people of the district at one point of time. This is manifested through the 'Khetur Panchami Utsab' held in the village Ahiran under Suti-I C.D. Block and various other celebrations undertaken by the Vaishnabs which includes celebration to mark the advent and disappearance of Narottam Thakur in Jiaganj and the worship of Radhaballav Jiu in Kandi.

Other Important Fairs of Murshidabad district :

Many fairs accompanied by the festivals take place in Murshidabad district each year. A brief account of some of the fairs generating large congregation and some with the higher durations following the depiction in District Census Hand Book, Murshidabad, 1961 is given below.

The most populated fair used to take place in the Andhar Manik village under the Berhampore C.D. Block to mark the occasion of *Sitala Puja* in the Bengali calendar month of *Baisakh* (mid-April to mid-May) wherein an approximate total attendance of 150,000 was recorded. Incidentally this also happened to be a fair of longest duration amounting to 30 days. This is followed by the fair held at the Jhikarhati village under Burwan C.D. Block on the occasion of *Manasa Puja* which witnessed a gathering of 20,000 people and bearing duration of 7 days.

Muharram in Lalbag Sub-division and Bera Festival held during August-September in Murshidabad (Town) recorded a gathering of 10,000 people in each day with the duration of 5 days. A gathering of 10,000 was also witnessed in a few more villages on various occasions. In Swaruppur village under the Hariharpara C.D. Block, 10,000 people used to congregate to mark the occasion of *Kali Puja* in the Bengali calendar month of *Kartick* (mid-October to mid-November), in Beldanga during the occasion of *Harinam Sankirtan* in the Bengali calendar month of *Jaistha* (mid-May to mid-June), in Basudebkhali under Berhampore C.D. Block during the occasion of *Saraswati Puja* along with *Bow Kulkulir Mela* in the Bengali calendar month of *Magh* (mid-January to mid-February), in Bishnupur and Berhampore on the occasion of *Kali Puja* (Ratanti) and *Ganga Puja* in the Bengali calendar month of *Poush* (mid-December to mid-January) and *Ashar* (mid-June to mid-July) respectively. The fair in the Bishnupur is also a fair of longest duration (30 days).

In Faridpur under Suti-II C.D. Block another fair of longest duration (30 days) used to take place on the occasion of *Lakshmi Puja* in the Bengali calendar month of *Chaitra* (mid-March to mid-April). In Lalgola under Lalgola C.D. Block the duration of the fair was also for 30 days on the occasion of *Rathajatra*. In Nagar village under Khargram C.D. Block a fair bearing duration of 30 days was also held to mark the occasion of congregation at *Dada Pir Saheb's Darga*. Next comes the fair having a duration of 20 days occurring at Panchgram under Nabagram C.D. Block and in Swaruppur under Hariharpara C.D. Block on the occasion of *Shyamsundar Thakur's Utsab* and *Kartick Puja* in the Bengali calendar month of *Poush* (mid-December to mid-January) and *Kartick* (mid-October to mid-November) respectively.

Brief Description of Places of Religious, Historical or Archaeological Importance and Places of Tourist Interest of the District

(a) Places of Religious Importance :

The district Murshidabad has seen a wonderful co-habitation of various religious practices and ideologies. Over the years many structures and epitomes of different religious orders have been built and sustained in the face of time. A brief account of some of the diverse religious sites are given below.

In Kiriteswari or Kirit-kona there is a temple of Kiriteswari originally built in the year 1405. This place is considered as one of the *Pithasthans*. The main temple consists of a relatively modern structure built near the ruins of the old temple and in the surroundings there are many old temples, some having *Pancharatna* structure while some others have *Charchala* structure, which dates back to the early Mughal period. In Kumarpara there is a temple dedicated to Radhamadhab (Manifestation of Lord Krishna). The image of the deity was installed in 1609 by Haripriya Bansibadan, who was a disciple of Jib Goswami and the Parshanath temple built by the Jagat Seth situated on the bank of the river Bhagirathi.

Baranagar, which lies within 3 kilometres from the Azimganj railway station, is a city of temples which were all built during the tenure of *Rani Bhavani* and *Raja Ramkrishna* in the second half of the 18th century. They are Charbangla temple, Modan Gopal temple, Bhavaniswar temple, Raj Rajeswari temple, Astabhuja temple etc. The most famous among them is the Charbangla temple which consists of four single *bungalow* style huts, facing inwards to constitute a courtyard and each containing lingams which are still in worship. It is artistically decorated with beautiful terracotta plaques depicting scenes from the Mahabharat, the Ramayan and other Purans.

One of the most interesting spots near Berhampore is the old cemetery at Babulbona that contains several monuments dating back to the end of the 18th and the beginning of the 19th century. The image of the Goddess Kali in the Bishnupur Kalibari is very old and as per folklore, believed to be very auspicious. There are two royal palaces, one of Kantababu and the other of *Maharaja Nanda Kumar* situated near Berhampore. The Armenian Church along with the English and Dutch cemetery are also worth-seeing. There is also an old Jain temple at this place known as the temple of Neminath. Azimganj is also famous for some Jain Temples bearing exquisite designs.

In Kandi there are three temples of tourist importance. The temple of Radhaballav Jiu, who is the ancestral deity of Kandi *Raj* family, is situated within a vast courtyard on the front side of the Kandi *Raj* palace. Ganga Govinda Singh of the *Raj* family, who was the Banian during the tenure of the British Governor General, Warren Hastings had amassed huge fortune. According to the legend, in his mother's *Sradh* ceremony the Brahmins were fed with fresh rice from the temple of Lord Jagannath, despatched through relays of posts from Puri to Kandi. The temple of Rudradev in the village Ruppur contains the image of Lord Buddha, but is worshipped as Rudradevsiva. In Sagardighi, a village under the Jangipur Sub-division, there is a tank, believed to have been excavated by King Mahipal of the Pal dynasty.

There are many famous mosques spread across the district of Murshidabad. Most of these were built during the reign of the *Nawabs* of Murshidabad, who, in their heydays, ruled the entire (present day) Bengal, Bihar and Odisha. Many of these mosque are still used as the places of worship, thus playing the dual role of historical remnant as well as sites of deep religious importance. A brief description of such places are included in the following portion, i.e., under the category of places of Historical Importance.

(b) Places of Historical Importance including the remnants of *Nawabi* era :

The most well-known building of the district is Hazarduari, the Palace of the last *Nawab Bahadur* in Murshidabad City. The palace is situated on the eastern bank of river Bhagirathi. The palace consists of a thousand doors conforming to its nomenclature. All the three floors of the building contain several rooms like Toshakhana armoury, Office room, Record room, Darbari Hall, Banquet Hall, Ball room, Library, China room etc. and the rooms are filled with many artistic treasures, rare pictures, expensive jewellery, valuable books etc. On the north of the palace lies the Imambara built in the year 1847. This is the largest Imambara in West Bengal. In its proximity, there is a large Cannon called the Bachawalli Tope which is believed to have been manufactured between 12th and 14th centuries and another fabled huge Cannon called *Jahankosha* meaning “the World Subduer”. These Cannons are located on a floor of the Topkhana, the site of the artillery park of the *Nawabs* which is about 1.5 miles to the east of the Hazarduari palace. *Jahankosha* was manufactured during the reign of the Mughal Emperor Shah Jahan.

In close proximity of the *Jahankosha* Cannon towards the north-east lies the Katra Masjid built by the *Nawab* Murshid Kuli Khan himself for the purpose of his own burial. It was designed in line with the famous Kaba Mosque of Mecca. The technical marvel of the construction derives from the unique fact that no beam was utilised for construction of the roof. In about a quarter of a mile to the south of the Katra Masjid there is another mosque called the *Kadam Shariff* or *Kadam Rasul* (meaning the holy place). It contains the much venerated stone brought from Goud on which there lies an impression of the feet of Muhammad, the prophet. Also situated nearby is Nangtakhali, popularly known as Naginabagh, in which the palace of the *Nawab* Sarafraz Khan, was situated. The tomb of the *Nawab* is also situated there. *Nawab* Sarafraz Khan had embraced soldier’s death in the battlefield of Giria at the hand of Alivardi Khan. The tomb of his father, Shuja-ud-daula or Shuja Khan is situated at a place called Roshnibagh, which lies on the west bank of the Bhagirathi river nearly opposite to the palace. In one and a half mile south-west of the palace of the *Nawab Bahadur* of Murshidabad Motijhil meaning the Pearl Lake is situated. To the east of Motijhil lies Mubarak Manzil, an attractive garden of the *Nawab Bahadur*. About three miles to the west of Motijhil, on the western bank of the river Bhagirathi, lies the cemetery of Alivardi Khan bearing the name of Khosbagh cemetery. Nashipur Rajbari situated in Murshidabad town is also a worth-visiting site of historical importance. The Rajbari belonged to the Raj family which descended from Debi Singh, who amassed huge quantities of wealth in the capacity of an employee in the Revenue department under Reja Khan, the contemporary *Diwan* of Murshidabad.

(c) Places of Archaeological Importance :

In the north-western periphery of the village Jadupur near Karnasubarna (formerly Chirut) railway station, there exists a massive mound known by the name Rajbadidanga. Excavation at Rajbadidanga has unearthed the remains of Raktamrittika Mahavihar mentioned in the account of Yuan Chwang’s (Hiuen Tsang) and the famous capital city of Karnasubarna of King Sasanka of 7th Century AD is also located in the vicinity of the excavated site of Rajbadidanga, in a place called Rangamati.

(d) Places of Tourist Interest :

Apart from the places mentioned above, there are also some buildings such as Krishnanath College in Berhampore which has a fine clock tower invoking tourist interest. The roof of the college is constructed with expensive wood shingles. The other places of tourist interest are Textile Technology Institute, Murshidabad Institute of Technology, Girls’ College, Maternity Hospital, Sripur Palace of Kasimbazar, Murshidabad District Library situated at the Kasimbazar Maharaja’s House at Saidabad etc. Most the historical places of district Murshidabad are well maintained by the Government of India as well as the State Government. Tourists from different part of the country come to visit, especially

during the festival times and in winter. Under the surveillance of Archaeological Survey of India, new places are being added in the list and the present names are well maintained.

Accommodation :

There is a Government tourist lodge in Berhampore called Berhampore Tourist Lodge and a Youth hostel run by the Department of Sports and Youth Welfare at Lalbagh. Besides, there are 2 Dak Bungalows (in Raghunathganj and Berhampore), 12 Inspection Bungalows (in Farakka Barrage Township, Suti, Jiaganj, Berhampore, Islampur, Debipur, Raninagar-I, Nawda, Rejinagar, Khargram, Panchagram and Bhagawangola-II) and 2 Rest Houses in Bhabanipur and Berhampore respectively. Berhampore being the seat of the District Administration as well main centre for tourism, in recent years many private Hotels and Tourist Lodges have come up to cater the growing footfall of visitors.

Major Characteristics of the District, Contribution of the District in the form of Historical Figures Associated with the District

Murshidabad is basically an agricultural district with more than 80 per cent of the population living in rural areas and less than 20 per cent living in the urban areas. The scenario has not undergone any major change since 1951 when 92.1 per cent of the population used to live in the rural areas.

The district has produced many famous sons and daughters. Apart from the Murshidabad *Nawab* family, the Cossimbazar house can boast of several distinguished names and benefactors. The most famous names of this house are *Maharani* Swarnamayi, *Maharaja* Manindra Chandra Nandi and *Maharaja* Shrish Chandra Nandi. The Nasipur *Raj* family originated with *Raja* Debi Singh. The Lalgola *Raj* family produced many distinguished benefactors like *Rao* Mahesh Narayan Ray and *Rao* Jogendra Narayan Ray and a distinguished writer, musician and critic is *Kumar* Dharendra Narayan Ray. The Mazumdar family of Islampur bears lineage to three distinguished persons, Hari Krishna Mazumdar, Charu Kumar Mazumdar and Priya Kumar Mazumdar. The Kunjaghata *Raj* family is connected with *Maharaja* Nanda Kumar.

The two Sen families of Berhampore were famous on account of their two great sons who had left their mark in the literacy and cultural history of the 19th century. They are Dr. Ramdas Sen and Baikuntha Nath Sen. There has also been other distinguished personas from this two families. Azimganj is also reputed on account of several very famous Jains. The most distinguished names in the field of scholarship and philanthropy have been contributed by the Nahar family in Rai Sitab Chand Nahar, Rai Manilal Nahar and Rai Puran Chand Nahar. The Dudhoria family had two distinguished sons : Budhsingh Dudhoria and Bejoysingh Dudhoria. The Banwari Raj family at Banwaribad under Police Station Bharatpur, is an ancient house. The Kandi Raj family commonly known as Lalababu's family is an ancient house, which has produced several distinguished sons. The Jemo Raj family of Kandi can boast of one great name in the cultural history of the country in Ramendra Sundar Trivedi.

One of the earliest of the Muhammadan families of Murshidabad is that of the Khondkars of Pargana Fatehsingh of Salar. The family has produced several distinguished Civil Servants and Administrators. The most distinguished name is that of Khondkar Fazli Rubbee who was the *Dewan* of Murshidabad Estate. The Sarbadhikari family of Choa had also produced a few distinguished personalities.

Village and Town Directory

Scope of Village Directory and Town Directory

The District Census Handbook is brought out in two parts – Part A and Part B separately. Part-A covers Village and Town Directory data and Part-B covers Village and Town wise Primary Census Abstract (PCA) data of 2011 Census along with Housing amenities data. The scope of Village Directory and Town Directory is discussed below.

Scope of Village Directory :

For the conduct of Census, the villages in the district have been arranged C.D. Block wise and within the C.D. Block, they are shown Location Code wise. For the purpose of identification, each village is assigned a Location Code number. In 2011 Census, all the villages have been given unique 6 digit Code numbers which are continuous within India and will remain constant across the Census. This will make it easier for comparative study. Location Code Range of 000001-799999 has been kept for villages.

'Village' is defined as a statutorily recognized unit having a definite boundary and separate land records. In case a complete village is treated as an Outgrowth of an urban agglomeration or a Census Town, data on amenities and land use for that village have not been given in the Village Directory but shown along with the urban component.

The un-inhabited villages (villages with no population) have been indicated as such after furnishing details of the location code number of the village, name and area of the village.

Village directory contains non-Census data pertaining to each village of the district. A C.D. Block level Map and alphabetical list of villages under each C.D. Block is included in the Part-A volume. It gives the village wise basic information relating to infrastructure and amenities available in the sphere of education and medical facilities, drinking water, power supply, post and telegraph, communications, approach road to village and distribution of land use area. In addition, it contains information about total area of each village, total population and number of households and the nearest town and its distance from the village. The information on number of households and total population has been included with a view to examine the correlation of amenities with the number of households and population they serve. If an amenity is not in existence in the referent village, the distance in broad ranges from the nearest place along with name, where the amenity is available is given. The broad ranges are given as - Code 'a' for less than 5 km distance, 'b' for 5 to 10 km distance and 'c' for more than 10 km distance.

Some additional information has been added, which are : (1) Pre. Primary School (2) Management Institute (3) Polytechnic (4) Special School for Disabled (5) Veterinary Hospital (6) Mobile Health Clinic (7) Traditional Practitioners and Faith Healers (8) Medicine Shop (9) Type of drainage connectivity for waste water outlet (10) Total Sanitation Campaign (TSC) (11) Rural Sanitary Mart/Rural Hardware outlet (12) Rural Production Centers (13) Solid and Liquid Waste Management (14) Village PIN Code (15) Public Call Office/Mobile (16) Mobile Phone Coverage (17) Internet Cafes/Common Service Center (18) Private Courier Facility (19) Auto/Modified Autos (20) Taxis (21) Vans (22) Tractors used for Transport (23) Cycle Pulled Rickshaws (Manual Driven) (24) Cycle Pulled Rickshaws (Machine Driven) (25) Carts Driven by Animals (26) National Highway (27) State Highway (28) Major District Roads (29) Other District Roads (30) Water Bound Macadam (31) ATM facility (32) Self-help Group (33) Public Distribution System (34) Mandis/Regular Market (35) Weekly *Haat* (36) Agricultural Marketing Society (37) Nutrition Centre (38) Accredited Social Health Activist (ASHA) (39) Community Centre with/without TV (40) Public Library (41) Public Reading Room (42) Polling Station (43) Birth and Death Registration office (44) Agricultural Product and (45) Handicrafts Products.

In addition to the above details, following appendices to Village Directory have also been included.

Appendix-I	Summary showing total number of villages having Educational, Medical and other amenities in villages – C.D. Block level.
Appendix-I A	Villages by number of Primary Schools.
Appendix-I B	Villages by Primary, Middle and Secondary Schools.
Appendix-I C	Villages with different sources of drinking water facilities available.
Appendix-II	Villages with 5,000 and above population which do not have one or more amenities available.
Appendix-III	Land utilization data in respect of Census towns.
Appendix-IV	C.D. Block wise list of inhabited villages where no amenity other than drinking water facility is available.
Appendix-V	Summary showing number of Villages not having Scheduled Caste population.
Appendix-VI	Summary showing number of Villages not having Scheduled Tribe population.
Appendix-VII A	List of villages according to the proportion of the Scheduled Castes to the total population by ranges.
Appendix-VII B	List of villages according to the proportion of the Scheduled Tribes to the total population by ranges.

Scope of Town Directory :

The Town Directory contains Non-Census data for each of the towns in the district and is presented through a set of seven statements covering different aspects of urban life. It presents important and useful information like civic and other amenities available in all the towns of the district. The presentation of the statements used in the current 2011 Census similar to the preceding 2001 Census.

The Non-Census data contained in the Town Directory is largely provided by the Municipal Authorities. In case of Non-Municipal towns (Census Towns), the information have been provided by the respective C.D. Block Authorities.

The details of town directory statements are given below in brief.

- (I) Statement I – Status and Growth History
- (II) Statement II – Physical aspects and location of towns, 2009
- (III) Statement III – Civic and other amenities, 2009
- (IV) Statement IV – Medical Facilities, 2009
- (V) Statement V – Educational, Recreational and Cultural facilities, 2009
- (VI) Statement VI – Industry and banking, 2009
- (VII) Statement VII – Civic and other amenities in slums, 2009
- (Appendix) Appendix – Towns showing their outgrowth with population

In all the statements the towns are arranged in the alphabetical order within the district. The details of these statements are given in the analytical portion of the town directory. One Statement-III Municipal Finance deleted and Statement-V Medical, Educational, Recreation and Cultural Facilities divide in above two Statement-IV and Statement-V.

Brief Note on Village and Town Directory including Abbreviations used in Town Directory

Village Directory 2011 Census :

The Village Directory is being compiled for both inhabited and un-inhabited villages. In the village directory both private and government facilities/institutions have been given. In case of un-inhabited/depopulated villages, the location code number, name and area of the village is being given universally in Village Directory and Village PCA. The columns relating to the amenities and land use pattern, etc. being left blank and it will be noted against the name of the village that it is un-inhabited/depopulated. The Appendices to Village Directory and Inset Tables based on village Directory data are also prepared for inhabited villages.

In the Village Directory format for 2011 Census there are 121 columns and the details thereon are as follows :

Columns 1 : Serial Number : Self explanatory. All the villages within the CD block are presented serially in the ascending order of their location code number.

Columns 2 : Name of village : Self explanatory. The name of the villages is shown against this column. This also includes the forest and uninhabited villages.

Columns 3 : Location Code Number of village. The location code number of the villages is shown against this column.

Columns 4 : Area of the Village : The area of the villages has been given in hectares.

Column 5 : Total Population : The total population of the village as per 2011 Census has been given against this column.

Column 6 : Number of Households : The number of households as per 2011 Census have been given in this column.

Amenities :

The availability of different infrastructural amenities such as education, medical, drinking water, post, telegraph, banks, credit societies, recreation and cultural facilities, communication, power, etc. in each village have been given in the Village Directory. Wherever the amenities are not available in the village, the distance range code viz. 'a' for <5 Kms, 'b' for 5-10 Kms and 'c' for 10+ Kms of the nearest where facility is available is given. Column wise details are given below :

Columns No. 7 to 20 – Educational Facilities : All the different educational facilities available in the village have been given under these columns. Nursery/LKG//UKG classes are included in Pre-Primary Schools, Classes up to class V included in Primary School; Classes from VI to VIII are included in the Middle school. Classes from IX and X included in Secondary School. Classes from XI and XII are included in Senior Secondary School. In case of composite schools like middle school with primary school or secondary school with middle school, these are also included in the number of primary and middle schools, respectively. The information on the entire educational institutes is given under these columns.

Columns No. 21 to 38 – Medical Facilities : All the different medical facilities available in the village have been given under these columns.

Columns No. 39 to 46 – Drinking Water : The information on availability of various types of the drinking water facility within the village has been given under these columns.

Columns No. 47 to 50 – Availability of Toilet and others : The information on availability of toilet and Bio-Gas etc. available in the village has been given under these columns.

Columns No. 51 to 67 Communication – Post & Telegraph and Transport : The information on communication and Post Office, Sub-Post Office, & Telegraph Office,

Village PIN Code number, Phone-Landlines, Mobile Phone, Private Courier Facility, Internet Café, etc. available in the village has been given under these columns. The information on all various transport facilities whether public/private transport like Bus, Railway Station or Navigable waterways, Taxi, Van, Tractors etc. available in the village has also been given under these columns.

Columns No.68 to 79 – Village connected to High ways, Village Roads, Banks and Credit Societies : The information on all roads connected to village has been given under these columns. These include National Highway, State Highway, District Roads and other district roads connected to the village, Pucca roads, Kutchcha Roads, Water Bounded Macadam Roads, Navigable Water Ways and Foot Paths has been given under these columns. Further, the information on availability of banks, ATM and Agricultural Credit societies in the village has been given under these columns.

Column No. 80 to 96 – Miscellaneous Facilities : The information on various miscellaneous facilities available in the village has been given under these columns. These includes Self -Help Group, Public Distribution Shop (PDS), Mandi /Regular Market, Weekly Haat, Agricultural Marketing Society, Nutrition Centre(ICDS), Anganwadi Centre, ASHA, Community Centre, Sports Fields, Sports Club/Recreation Centre, Cinema/Video Halls, Public Library, Public Reading Room, News Paper Supply, Assembly Polling Station, Birth and Death Registration Office.

Columns No. 97 to 100 – Electricity : Availability of Power Supply in the village, whatever may be the form of its use has been given in these columns. These include Electricity for Domestic Use, Electricity for Agriculture Use Electricity for Commercial Use, and Electricity for all purpose Domestic Uses.

Column No. 101 and 102 – Nearest Town : The name of the nearest town along with the distance range code has been in these columns.

Land use and Irrigation :

The land use patterns in the Village Directory conform to the pattern of classification of land use as recommended by the Ministry of Agriculture, Government of India. The Ministry has recommended the maintenance of records of land use pattern under the following 9 categories.

(i) Column No. 103 – Forests : This includes all lands classed as forest under any legal enactment dealing with forests or administered as forests, whether state-owned or private, and whether wooded or maintained as potential forest land. The area of crops raised in the forest and grazing lands or areas open for grazing within the forests remain included under the forest area.

(ii) Column No. 104 – Area under non-agricultural use : This includes all lands occupied by buildings, roads and railways or under water, e.g. rivers and canals and other lands put to uses other than agriculture.

(iii) Columns No. 105 – Barren and un-culturable land : This includes all barren and unculturable land like mountains, deserts, etc. land which cannot be brought under cultivation except at an exorbitant cost should be classed as unculturable whether such land is in isolated blocks or within cultivated holdings.

(iv) Column No. 106 – Permanent Pastures and other Grazing Lands : This includes all grazing lands whether they are permanent pastures and meadows or not. Village common grazing land is included under this head.

(v) Column No. 107 – Land under Miscellaneous Tree Crops, etc. : This includes all cultivable land which is not included in 'Net area sown' but is put to some agricultural uses. Lands under Causing trees, thatching grasses, bamboo bushes and other groves for fuel, etc. which are not included under 'Orchards' are classed under this category.

(vi) Column No. 108 – Culturable Waste Land : This includes lands available for cultivation, whether not taken up for cultivation or taken up for cultivation once but not cultivated during the current year and the last five years or more in succession for one reason or other. Such lands may be either fallow or covered with shrubs and jungles which are not put to any use. They may be assessed or unassessed and may lie in isolated blocks or within cultivated holdings. Land once cultivated but not cultivated for five years in succession is also included in this category at the end of the five years.

(vii) Column No. 109 – Fallow Lands other than Current Fallows : This includes all lands which were taken up for cultivation but are temporarily out of cultivation for a period of not less than one year and not more than five years.

(viii) Column No. 110 – Current Fallows : This represents cropped area, which is kept fallow during the current year. For example, if any seeding area is not cropped against the same year it may be treated as current fallow.

(ix) Column No. 111 – Net Area Sown : This represents the total area sown with crops and orchards. Area sown more than once; in the same year is counted only once.

Column No. 112 – Total Irrigated Land Area : It includes all land which is cultivable and irrigated by any source of irrigation. The total irrigated area of the village has been given under this column.

Column No. 113 – Total Un-Irrigated land Area : Un-Irrigated area includes all land which is cultivable but not irrigated by any source of irrigation. The total un-irrigated land area of the village has been given under this column.

Column No. 114 to 118 Area Irrigated by source : The area irrigated by various source of irrigation in the village have been given under these columns. The different source of irrigation facilities available in the village are as follows :

(i) Canals (C) – Govt. or Pvt., (ii) Wells/Tube-wells (W/TW), (iii) Tanks/Lake (T/L), (iv) Waterfall (WF), and (v) Others (O).

Columns No.119 to 121 – Three most important commodities manufactured : The names of three most important commodities manufactured in the village are indicated in this column.

C.D. Block level totals of the Village Directory :

At the end of entries for the Village Directory of each C.D. Block, the totals of different columns are being given wherever possible. However, in case of some of the columns, it may not be possible to work out the C.D. Block level totals, in such cases the particular of relevant columns are being left blank against C.D. Block level.

Appendices to Village Directory :

The Village Directory also includes the following appendices :

- Appendix I : Summary showing total number of villages having Educational, Medical and other amenities in villages – C.D. Block level.
- Appendix I A : Villages by number of Primary Schools.
- Appendix I B : Villages by Primary, Middle and Secondary Schools.
- Appendix I C : Villages with different sources of drinking water facilities available.
- Appendix II : Villages with 5,000 and above population which do not have one or more amenities available.
- Appendix III : Land utilization data in respect of Census towns.
- Appendix IV : C.D. Block wise list of inhabited villages where no amenity other than drinking water facility is available.

- Appendix V : Summary showing number of Villages not having Scheduled Caste population.
- Appendix VI : Summary showing number of Villages not having Scheduled Tribe population.
- Appendix VII A : List of villages according to the proportion of the Scheduled Castes to the total population by ranges.
- Appendix VII B : List of villages according to the proportion of the Scheduled Tribes to the total population by ranges.

Note explaining the abbreviations used in Town Directory 2011 Census :

Statement I : Status and Growth History :

Column 1 – Serial Number : Self explanatory

Column 2 – Class, Name and Civic status of Town : The Class is presented according to population of the towns in 2011 Census as follows:

Population	Class	Population	Class
100,000 and above	I	10,000 – 19,999	IV
50,000 – 99,999	II	5,000 – 9,999	V
20,000 – 49,999	III	Below - 5,000	VI

The following abbreviations are used to denote the Civic Status of the town.

Civic Status	Codes	Civic Status	Codes
i – Municipal Corporation	M. Corp.	xii – Notified Town Area	NTA
ii – Municipal Committee	MC	xiii – Industrial Notified Area	INA
iii – Municipal Council	M Cl	xiv – Industrial Township	ITS
iv – City Municipal Council	CMC	xv – Township	TS
v – Town Municipal Council	TMC	xvi – Town Panchayat	TP
vi – Municipal Board	MB	xvii – Nagar Panchayat	NP
vii – Municipality	M	xviii – Town Committee/ Town Area Committee	TC
viii – Cantonment Board/Cantonment	CB	xix – Small Town Committee	ST
ix – Notified Area	NA	xx – Estate Office	EO
x – Notified Town	NT	xxi – Gram Panchayat	GP
xi – Notified Area Committee /Notified Area Council	NAC	xxii – Census Town	CT

Column 3 to 25 : These columns are self-explanatory.

Statement II : Physical Aspects and Location of town, 2009

Column 1 to 2 – Serial number and Name of town : Self explanatory

Columns 3 to 5 – Physical Aspects : In these columns the Rainfall and Maximum and Minimum Temperature of the town is recorded.

Columns 6 to 12 : Name and road distance of the town (in kms.) from the State headquarters, District headquarters, Sub-divisional/Taluk/Tahsil/Police station/ Development Block/Island HQ., Nearest city with population of one lakh and more, Nearest city with population of five lakh and more, Railway station and Bus route is recorded in these columns respectively. If the names mentioned in these columns are the same as the referent town itself, the distance is recorded as (0) zero.

Statement III – Civic and other Amenities, 2009 :

Column 1 to 2 – Serial number and Name of town : Self explanatory

Column 3 – Road length (in km.) : The information about the road length (in km.) within the limit of the town is recorded in this column.

Columns 4 to 7 – System of drainage : The system of drainage available in the town is indicated in these columns by the following codes :

<u>System of drainage</u>	<u>Codes</u>
Open drains	OD
Closed drains	CD
Both drains	BD

Columns 8 to 11 – Number of latrines : The number of various types of latrines available in the town is indicated in these columns.

Columns No. 12 & 13 – Protected water supply : The information on source of water supply and system of water storage with capacity available in the town are given in these columns in the following codes :

Column 12 (Source of water supply) :

(i) Tap water	T
(ii) Tube-well water	TW
(iii) Tank Water	TK
(iv) Well water	W

Column 13 (System of water storage) :

(i) Over Head Tank	OHT
(ii) Service Reservoir	SR
(iii) River Infiltration Gallery	RIG
(iv) Bore Well Pumping System	BWP
(v) Pressure Tank	PT

The information on 2 major source of water supply is given in column 12 and the system of water storage with capacity against each in kilo-litres (in bracket) is presented in column 13.

Columns 14 – Fire Fighting Service : In case the fire fighting service is available in the referent town, 'yes' is recorded. If the facility is not available within the town, the name of the nearest place having this facility with its distance from the referent town has been recorded.

Columns 15 to 19 – Electrification (Number of connections) : Different types of electric connections have been shown in these columns, i.e., Domestic, Industrial, Commercial, Road lighting (points) & others.

Statement IV : Medical Facilities, 2009 :

Columns 1 to 2 – Serial number and Name of town : Self explanatory

Columns 3 to 13 : The number of various medical institutions such as Hospitals, Dispensaries, Health Center, Family Welfare Center, Maternity and Child Welfare Center, Maternity Homes, T.B. Hospital/clinic, Nursing Homes, Charitable Hospital/Nursing Home, Mobile Health Clinic and Others as available in the town, are indicated in these columns (along with number of beds in brackets).

If a medical facility is not available in the town, the name of the nearest place and its distance in kilometers from the town where the facility is available is mentioned.

Column 14 – Veterinary Hospital : The Number of Veterinary Hospitals available in the town is given in this column.

Column 15 – Medicine Shop : The number of Medicine shops available in the town is given in this column.

Statement V : Educational, Recreational and Cultural Facilities, 2009 :

Columns 1 to 2 – Serial number and Name of town : Self explanatory

Columns 3 to 15 – Educational Facilities : The information on number of Primary school, Middle school, Secondary school, Senior Secondary school, Arts/Science/Commerce colleges (of degree level and above), Medical colleges, Engineering colleges, Management Institute/Colleges, Polytechnics, Recognized Shorthand, Typewriting and vocational training Institutions, Non-formal Education Center (Sarva Shiksha Abhiyan Center), Special School for disabled and Others available in the town, are indicated in these columns.

If an educational facility is not available in the town, the name of the nearest place and its distance in kilometers from the town where the facility is available is mentioned.

Columns 16 to 23 – Number of Social, Recreational and Culture Facilities : The information on No. of Home Orphanage, Working women's hostels (with No. of seats in bracket), No. of Old Age Home, Stadium, Cinema Theatre, Auditorium/Community halls, Public libraries and Reading rooms available in the town are given under these column.

Statement VI : Industry and Banking 2009 :

Columns 1 to 2 – Serial number and Name of town : Self explanatory

Columns 3 to 5 – Names of three most important commodities manufactured : The names of three most important commodities manufactured in the town are given under these columns.

Columns 6 to 8 – Number of banks : The number of banks available in the referent town both Commercial and Co-operative banks are recorded against these columns.

Columns 9 & 10 – Number of Agricultural and Non Agricultural Credit Societies : The number of Agricultural and Non Agricultural Credit Societies available in the referent town are given in these columns.

Statement VII : Civic and other Amenities in Slums, 2009 :

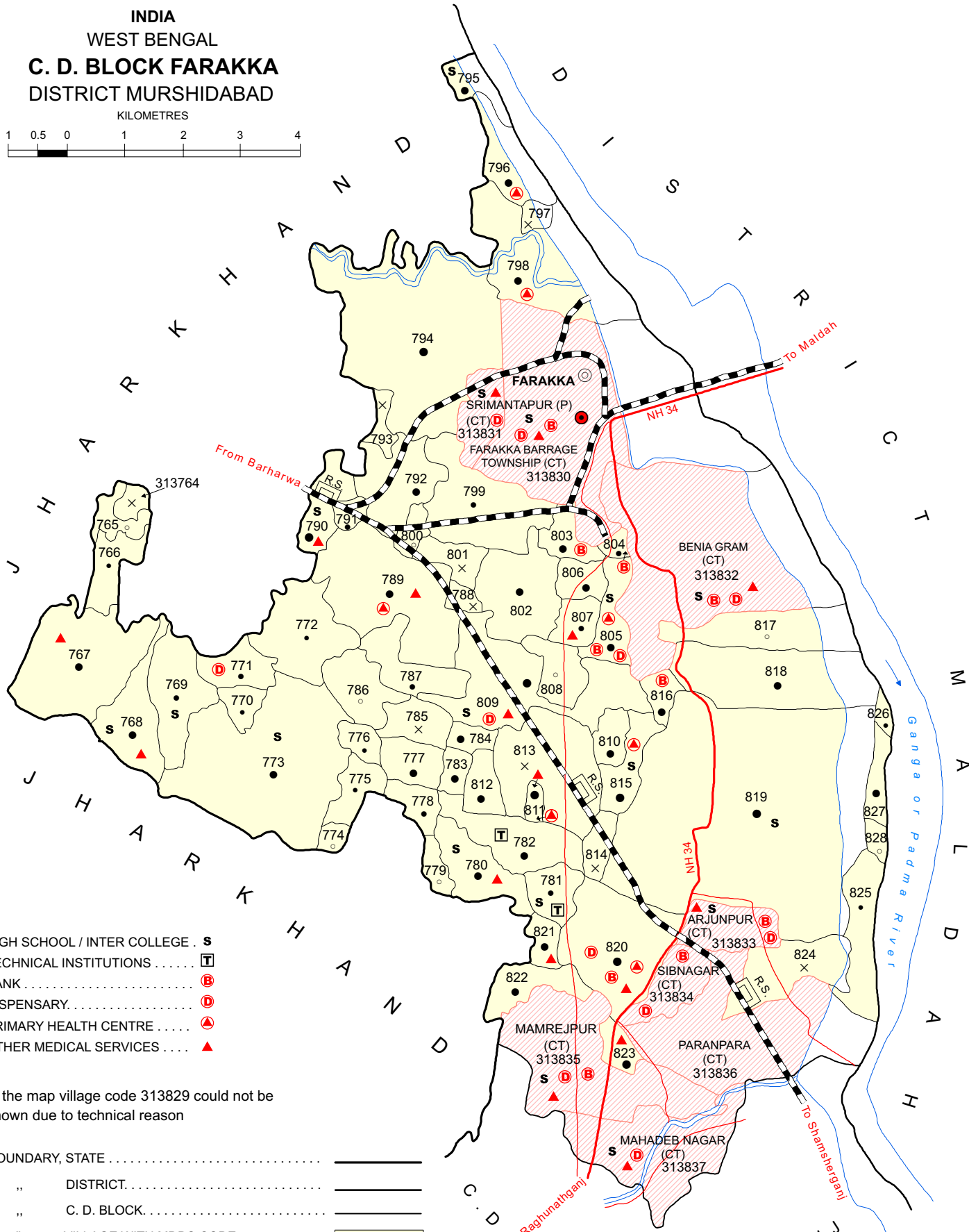

This statement VII provides information on civic and other amenities in all slums whether notified or not and for all towns having statutory bodies, like Municipality, Municipal Corporation, Town area committee etc.

Section I – Village Directory

A :List of Villages merged in Towns and Outgrowths at 2011 Census

Census 2001 Codes					MDDS e-GOVERNANCE CODE (Census 2011 PLCN)				
ST Code	DT Code	Sub-DT Code	Vill. Code	Vill Name	MDDS STC	MDDS DTC	MDDS Sub_DT	MDDS PLCN	MDDS Name of Villages
19	07	0001	00764200	Srimantapur (P)	19	07	001	8110	Srimantapur (P) (CT)
19	07	0001	00766100	Benia Gram	19	07	001	8111	Benia Gram (CT)
19	07	0001	00767300	Arjunpur	19	07	001	8112	Arjunpur (CT)
19	07	0001	00767200	Sibnagar	19	07	001	8113	Sibnagar (CT)
19	07	0001	00766800	Mamrejpur	19	07	001	8114	Mamrejpur (CT)
19	07	0001	00767000	Paranpara	19	07	001	8115	Paranpara (CT)
19	07	0001	00766900	Mahadeb Nagar	19	07	001	8116	Mahadeb Nagar (CT)
19	07	0002	00770200	Jafrabad	19	07	002	8118	Jafrabad (CT)
19	07	0002	00769800	Kohetpur	19	07	002	8124	Kohetpur (CT)
19	07	0002	00768600	Bhasaipaikar	19	07	002	8125	Bhasaipaikar (CT)
19	07	0002	00769900	Jaykrishnapur	19	07	002	8126	Jaykrishnapur (CT)
19	07	0002	00769700	Basudebpur	19	07	002	8127	Basudebpur (CT)
19	07	0003	00775800	Madna	19	07	003	8128	Madna (CT)
19	07	0003	00775100	Ramakantapur	19	07	003	8129	Ramakantapur (CT)
19	07	0003	00775600	Nayabahadurpur	19	07	003	8130	Nayabahadurpur (CT)
19	07	0004	00780700	Debipur	19	07	004	8133	Debipur (CT)
19	07	0004	00780300	Mahendrapur	19	07	004	8135	Mahendrapur (CT)
19	07	0004	00780400	Hafania	19	07	004	8136	Hafania (CT)
19	07	0004	00781400	Ichhlampur	19	07	004	8139	Ichhlampur (CT)
19	07	0004	00781500	Chakmeghoan	19	07	004	8140	Chakmeghoan (CT)
19	07	0004	00781900	Kakramari	19	07	004	8141	Kakramari (CT)
19	07	0004	00782200	Khanpur	19	07	004	8142	Khanpur (CT)
19	07	0004	00782100	Khidirpur	19	07	004	8143	Khidirpur (CT)
19	07	0004	00780100	Bhabki	19	07	004	8144	Bhabki (CT)
19	07	0005	00782700	Dafarpur	19	07	005	8148	Dafarpur (CT)
19	07	0005	00787500	Ramnagar	19	07	005	8149	Ramnagar (CT)
19	07	0005	00786300	Mirzapur	19	07	005	8150	Mirzapur (CT)
19	07	0006	00791000	Giria	19	07	006	8151	Giria (CT)
19	07	0006	00789300	Mithipur	19	07	006	8152	Mithipur (CT)
19	07	0006	00789900	Osmanpur	19	07	006	8154	Osmanpur (CT)
19	07	0006	00794700	Donalia	19	07	006	8157	Donalia (CT)
19	07	0006	00794900	Teghari	19	07	006	8158	Teghari (CT)
19	07	0006	00795100	Krishna Sali	19	07	006	8159	Krishna Sali (CT)
19	07	0006	00793600	Bara Jumla	19	07	006	8160	Bara Jumla (CT)
19	07	0014	00861800	Islampur	19	07	014	8161	Islampur (CT)
19	07	0019	00922200	Banjetia	19	07	019	8165	Banjetia (CT)
19	07	0019	00920700	SibdangaBadarpur	19	07	019	8166	SibdangaBadarpur (CT)
19	07	0019	00914600	Gopjan	19	07	019	8167	Gopjan (CT)
19	07	0019	00921700	Ajodhya Nagar (P)	19	07	019	8169	Ajodhya Nagar (P) (CT)
19	07	0019	00920900	Chaltia	19	07	019	8170	Chaltia (CT)
19	07	0019	00921500	Haridasmati	19	07	019	8171	Haridasmati (CT)
19	07	0022	00943400	Barua (P)	19	07	022	8172	Barua (P) (CT)
19	07	0024	00953500	Salar	19	07	024	8173	Salar (CT)

INDIA
WEST BENGAL
C. D. BLOCK FARAKKA
DISTRICT MURSHIDABAD



- HIGH SCHOOL / INTER COLLEGE . S
- TECHNICAL INSTITUTIONS T
- BANK B
- DISPENSARY D
- PRIMARY HEALTH CENTRE A
- OTHER MEDICAL SERVICES ▲

In the map village code 313829 could not be shown due to technical reason

- BOUNDARY, STATE ————
- „ DISTRICT ————
- „ C. D. BLOCK ————
- „ VILLAGE WITH MDDS CODE 313764

- HEADQUARTERS : POLICE STATION, C. D. BLOCK ●
- POPULATION SIZE OF VILLAGES: BELOW 200, 200-499, 500-999, 1000-4999, 5000 AND ABOVE ○ ● ● ● ●
- UNINHABITED VILLAGE WITH MDDS CODE X 313785
- CENSUS TOWNS WITH MDDS CODE 313835
- NATIONAL HIGHWAY NH 34
- IMPORTANT METALLED ROADS ————
- RAILWAY LINE WITH STATION, BROAD GAUGE R.S.
- RIVER AND STREAM ————

TOTAL AREA OF THE C. D. BLOCK.....	132.74 Sq. Kms.
TOTAL POPULATION OF THE C. D. BLOCK.....	274111
TOTAL NUMBER OF VILLAGES.....	66
TOTAL NUMBER OF INHABITED VILLAGES.....	56
TOTAL NUMBER OF CENSUS TOWNS.....	8
TOTAL NUMBER OF STATUTORY TOWNS.....	NIL
DISTANCE FROM DISTRICT HEADQUARTERS TO C. D. BLOCK HEADQUARTERS (APPROX).....	95 Kms.

Alphabetical List of Villages

Name of the CD Block : Farakka

CD Block Code (2011) : 0070

Sl. No.	Name of the Village	PLCN 2001	MDDS PLCN 2011
1	2	3	4
1	Abhla	00761900	313776
2	Alaipur	00762500	313782
3	Andhua	00764600	313802
4	Anuppur	00762400	313781
5	Arazi Jot Sundar	00760700	313764
6	Asua	00766200	313817
7	Bagdabra	00761100	313768
8	Bahadurpur	00761600	313773
9	Baikunthapur	00766000	313816
10	Ballalpur	00765500	313811
11	Ballalpur Brahmattar	00765700	313813
12	Bazeosmanpur	00761700	313774
13	Bewa (P)	00763700	313794
14	Bhabanipur	00766500	313820
15	Bhairab Danga	00761800	313775
16	Bharatpur	00764000	313797
17	Bhrigurampur	00763100	313788
18	Birkendua	00763400	313791
19	Chandipur	00764500	313801
20	Chandore	00761000	313767
21	Char Gaziapara	00767900	313829
22	Chauki	00764700	313803
23	Damodarpur	00762600	313783
24	Deonapur	00767500	313825
25	Dohitpur	00763500	313792
26	Fatepur	00763600	313793
27	Fatepur	00765200	313808
28	Ghasania	00762800	313785
29	Gobindarampur	00764100	313798
30	Hosenpur	00766300	313818
31	Imamnagar	00765900	313815
32	Jadabpur Nimtala	00763900	313796

Alphabetical List of Villages

Name of the CD Block : Farakka

CD Block Code (2011) : 0070

Sl. No.	Name of the Village	PLCN 2001	MDDS PLCN 2011
1	2	3	4
33	Jafar Ganj	00765300	313809
34	Jigri Kulgachhi	00767100	313823
35	Jot Raghu	00762200	313779
36	Jot Sundar	00760900	313766
37	Kalai Danga	00763000	313787
38	Kalupara	00765800	313814
39	Kashinagar	00765000	313806
40	Kendua	00763200	313789
41	Kuli	00766400	313819
42	Laharia	00765600	313812
43	Lakshmipur	00762900	313786
44	Langaldihi Ramnagar	00764800	313804
45	Nagri	00760800	313765
46	Nimaitok	00761300	313770
47	Pachula Gram	00766600	313821
48	Par Debidaspur	00767600	313826
49	Par Deonapur	00767800	313828
50	Par Suzapur Mandai	00767700	313827
51	Pashupara	00761400	313771
52	Puran Chandipur	00764300	313799
53	Rajipur	00762100	313778
54	Sahabazpur	00762300	313780
55	Sahanagar	00765100	313807
56	Saheb Nagar	00764400	313800
57	Samaspur	00765400	313810
58	Sankarpur	00766700	313822
59	Sankhopara	00767400	313824
60	Sikarpur	00763800	313795
61	Sri Rampur	00764900	313805
62	Sudna	00761500	313772
63	Talipur	00761200	313769
64	Tulsi Pukur	00762700	313784

Alphabetical List of Villages

Name of the CD Block : Farakka

CD Block Code (2011) : 0070

Sl. No.	Name of the Village	PLCN 2001	MDDS PLCN 2011
1	2	3	4
65	Uttar Bhabanipur	00763300	313790
66	Uttar Jamalpur	00762000	313777

Census of India 2011
Amenities and Land use

Name of District:-Murshidabad

Name of CD Block:-Farakka

Serial Number	Name of Village	Location code no.	Total area of the village (in hectares rounded up to one decimal place)	Total population (2011 census)	Number of households (2011 census)	Number of educational amenities available in village, the distance range code viz; a for 0-5 kms, b for 5-10 kms, c for 10+ kms of nearest place where facility is available							
						Pre-Primary school (PP)	Primary school (P)	Middle school (M)	Secondary School (S)	Senior Secondary school (SS)	Degree college of arts, science & commerce (ASC)	Engineering college(EC)	Medical college (MC)
1	2	3	4	5	6	7	8	9	10	11	12	13	14
1	Arazi Jot Sundar	313764	27.4	0	0								
2	Nagri	313765	48.2	164	34	1	1	b	c		c	c	
3	Jot Sundar	313766	83.6	263	48	b							
4	Chandore	313767	336.7	2791	580	3	3	1					
5	Bagdabra	313768	150.8	2284	446	1	1	1	1	1	c	c	c
6	Talipur	313769	165.5	798	154	1	1	1	1	1	c	c	c
7	Nimaitok	313770	42.1	436	78	c	a	a	a	a	c	c	c
8	Pashupara	313771	80.2	638	118	1	1	a	a	a	c	c	c
9	Sudna	313772	196.5	335	79	1	1	a	a	a	c	c	c
10	Bahadurpur	313773	622.1	4079	721	3	2	1	1	1	c	c	c
11	Bazeosmanpur	313774	23.3	113	24	b							
12	Bhairab Danga	313775	67.3	262	49	1	1						
13	Abhla	313776	39.3	211	48	b							
14	Uttar Jamalpur	313777	81.4	1239	241	1	1	a		b	c		
15	Rajipur	313778	55.6	600	104	c	a			b	c		
16	Jot Raghu	313779	47.9	180	29	a	a		a		c		
17	Sahabazpur	313780	141.1	3984	769	1	1	1	1	1	c	c	c
18	Anuppur	313781	78.4	689	151	1	1			1	1	1	1
19	Alaipur	313782	172	3969	767	1	1				1	1	1
20	Damodarpur	313783	33.5	1360	241	1	1			b	b		
21	Tulsi Pukur	313784	36.2	1570	288	1	1	1		b			
22	Ghasania	313785	76.8	0	0								
23	Lakshnipur	313786	110.9	99	19	a							
24	Kalai Danga	313787	112.5	616	118	1	1						
25	Bhrigurampur	313788	24.2	0	0								
26	Kendua	313789	390	2408	478	2	2						
27	Uttar Bhabanipur	313790	95.2	5509	1086	3	3	1	1	1	b		
28	Birkendua	313791	29.7	814	156	1	1						
29	Dohitpur	313792	159.3	3272	635	4	4	a	a	a	b		
30	Fatepur	313793	37	0	0								
31	Bewa (P)	313794	817.1	15265	3199	7	7			1	b	c	c
32	Sikarpur	313795	21	2328	401	1	1	1	1	b	c		
33	Jadabpur Nimtala	313796	45.3	1373	282	1	1		b	b	c		
34	Bharatpur	313797	16.5	0	0								
35	Gobindarampur	313798	255.9	3589	764	2	2	b	b	b	b		
36	Puran Chandipur	313799	255.9	757	167	1	1	a	a	a	a		
37	Saheb Nagar	313800	34.9	199	45	a	a	a	a	a	b		
38	Chandipur	313801	66.5	0	0								
39	Andhua	313802	212.2	4090	862	2	2	b	b	b	b		
40	Chauki	313803	58.6	3576	791	1	1						

- Village Directory

(As in 2009)

Location CodeNo:-333

Location CodeNo:-0070

le. (If not available within the < 5 Kms, b for 5-10 Kms and c cility is available is given).															Number of Medical Amenities available. (If not available within the village , the distance range code viz; a for < 5 Kms, b for 5-10 Kms and c for 10+ kms of nearest place where facility is available is given).															Name of Village	Serial Number
Management institute (MI)	Polytechnic (Pt)	Vocational training school /ITI	Non-formal training centre (NFTC)	Special school for disabled (SSD)	Others (specify)	Community health centre (CHC)	Primary health centre (PHC)	Primary health sub centre (PHS)	Maternity and child welfare centre (MCW)	T.B. clinic (TBC)	Hospital-allopathic (HA)	Hospital-alternative medicine (HO)	Dispensary (D)	Veterinary hospital (VH)	Mobile health clinic (MHC)	Family welfare centre (FWC)															
15	16	17	18	19	20	21	22	23	24	25	26	27	28	29	30	31	Arazi Jot Sundar	1													
	c	c					c	b									Nagri	2													
							c	1									Jot Sundar	3													
							c	1	a	c		c					Chandore	4													
c	c	c	c	c		c	c	1	a	c		c		c			Bagdabra	5													
c	c	c	c	c		c	c	a	a	c		c		c			Talipur	6													
c	c	c	c	c		c	c	a	a	c		c		c			Nimaitok	7													
c	c	c				c	c	b	b	c	c	c	1	c		c	Pashupara	8													
c	c	c				c	c	b	b	c	c		c	c		c	Sudna	9													
c	c	c				c	c	b	b	c	c		c	c		c	Bahadurpur	10													
																	Bazeosmanpur	11													
																	Bhairab Danga	12													
																	Abhla	13													
	c	c			a	c	c	a		b	c		c	c			Uttar Jamalpur	14													
	c	c			a	c	c	a		c	c		c	c			Rajipur	15													
	c						b	a					b	b			Jot Raghu	16													
c	c	c					c	1		b	b		c	b	a		Sahabazpur	17													
2	1		1				c	a		b			b	b	a		Anuppur	18													
2	1	1	1				b	a		b			b	b	a		Alaipur	19													
	c	c				c	c			b	b		b	b			Damodarpur	20													
	c	c			a	c	c	a		b	b		b	b			Tulsi Pukur	21													
																	Ghasania	22													
																	Lakshnipur	23													
					1												Kalai Danga	24													
																	Bhrigurampur	25													
							1	1									Kendua	26													
								1			a				b		Uttar Bhabanipur	27													
								a									Birkendua	28													
								a			a		a	b			Dohitpur	29													
																	Fatepur	30													
c	c	c	c	c		b	b	1		b	b		b	b			Bewa (P)	31													
							c	a			c			c	c		Sikarpur	32													
			c				1	c	c		c			c	c		Jadabpur Nimtala	33													
																	Bharatpur	34													
			b				1	c	c		c			c	c		Gobindarampur	35													
							a	a									Puran Chandipur	36													
								a									Saheb Nagar	37													
																	Chandipur	38													
																	Andhua	39													
						b	a				a						Chauki	40													

Serial Number	Name of Village	Number of Non-Government Medical Amenities available.							Availability of drinking water - Yes / No							
		Charitable non Govt. hospital/Nursing home.	Medical practitioner with MBBS Degree	Medical practitioner with other degree	Medical practitioner with no degree	Traditional practitioner and faith healer	Medicine Shop	Others	Tap water (Treated/Untreated)	Well water (Covered / Uncovered well)	Hand Pump	Tube wells / Bore well	Spring	River / Canal	Tank / Pond / Lake	Others
1	2	32	33	34	35	36	37	38	39	40	41	42	43	44	45	46
1	Arazi Jot Sundar															
2	Nagri	0	0	0	0	0	0	0	No	Yes	No	No	No	No	Yes	No
3	Jot Sundar	0	0	0	0	0	0	0	No	Yes	No	No	No	No	Yes	No
4	Chandore	0	0	0	0	0	0	0	No	Yes	Yes	Yes	No	Yes	No	No
5	Bagdabra	0	0	0	0	0	0	0	No	Yes	Yes	No	No	No	Yes	No
6	Talipur	0	0	0	0	0	0	0	No	Yes	Yes	No	No	No	Yes	No
7	Nimaitok	0	0	0	0	0	0	0	No	Yes	Yes	No	No	No	Yes	No
8	Pashupara	0	0	0	1	0	1	0	No	Yes	No	Yes	No	No	Yes	No
9	Sudna	0	0	0	0	0	0	0	No	No	Yes	No	No	Yes	Yes	No
10	Bahadurpur	0	0	0	0	0	0	0	No	Yes	No	Yes	No	No	Yes	No
11	Bazeosmanpur	0	0	0	0	0	0	0	No	No	No	Yes	No	No	Yes	No
12	Bhairab Danga	0	0	0	0	0	0	0	No	No	Yes	No	No	No	Yes	No
13	Abhla	0	0	0	0	0	0	0	No	No	No	Yes	No	No	Yes	No
14	Uttar Jamalpur	0	0	0	2	0	0	2	No	No	Yes	No	No	No	No	No
15	Rajipur	0	0	0	1	0	0	1	No	No	Yes	No	No	No	Yes	No
16	Jot Raghu	0	0	0	0	0	0	0	No	No	No	Yes	No	Yes	Yes	No
17	Sahabazpur	0	0	0	5	3	0	0	No	Yes	Yes	No	No	No	Yes	No
18	Anuppur	0	0	0	1	2	0	0	No	Yes	No	No	No	No	Yes	No
19	Alaipur	0	0	0	2	5	0	0	No	Yes	No	No	No	No	Yes	No
20	Damodarpur	0	0	0	4	0	0	4	No	No	Yes	No	No	No	Yes	No
21	Tulsi Pukur	0	0	1	6	0	0	6	No	No	Yes	No	No	No	Yes	No
22	Ghasania															
23	Lakshnipur	0	0	0	0	0	0	0	No	Yes	No	No	No	No	Yes	No
24	Kalai Danga	0	0	0	0	0	0	0	No	No	Yes	No	No	No	Yes	No
25	Bhrigurampur															
26	Kendua	0	0	0	0	0	0	0	No	No	Yes	Yes	No	Yes	Yes	No
27	Uttar Bhabanipur	0	0	0	5	0	2	0	No	Yes	Yes	No	No	No	Yes	No
28	Birkendua	0	0	0	1	0	0	0	No	Yes	Yes	No	No	No	Yes	No
29	Dohitpur	0	0	0	4	0	0	0	No	Yes	Yes	No	No	No	Yes	No
30	Fatepur															
31	Bewa (P)	0	0	0	0	0	0	0	No	No	Yes	No	No	Yes	Yes	No
32	Sikarpur	0	0	0	0	0	0	0	No	Yes	No	No	No	Yes	Yes	No
33	Jadabpur Nimtala	0	0	0	0	0	1	0	No	Yes	Yes	No	No	Yes	Yes	No
34	Bharatpur															
35	Gobindarampur	0	0	0	0	0	1	0	No	Yes	Yes	No	No	Yes	Yes	No
36	Puran Chandipur	0	0	0	1	0	0	0	No	Yes	Yes	No	No	No	Yes	No
37	Saheb Nagar	0	0	0	1	0	0	0	No	Yes	Yes	No	No	No	Yes	No
38	Chandipur															
39	Andhua	0	0	0	0	0	0	0	No	Yes	Yes	Yes	No	Yes	Yes	No
40	Chauki	0	2	1	0	0	8	0	No	No	No	Yes	No	No	Yes	No

Availability of toilet & others Yes / No				Communication and transport facilities (If amenities available code -Yes is given except for Village Pin Code ,If not available within the village , the distance range code viz; a for < 5 Kms, b for 5-10 Kms and c for 10+ kms of nearest place where facility is available is given).								
Community toilet including bath.	Community toilet excluding bath.	Rural sanitary mart or sanitary hardware outlet available near the village.	Community bio- gas or recycle of waste for productive use.	Post office(PO)	Sub post office (SPO)	Post & Telegraph office (P&TO)	Village Pin Code	Telephones (Land lines)	Public call office (PCO)	Mobile phone coverage	Name of Village	Serial Number
47	48	49	50	51	52	53	54	55	56	57	2	1
No	No	No	No	b	c	c	742212	c	c	Yes	Arazi Jot Sundar	1
No	No	No	No	b	c	c	742202	c	c	Yes	Nagri	2
No	No	No	No	b	c	c	742212	c	c	Yes	Jot Sundar	3
No	No	No	No	b	c	c	742212	c	c	Yes	Chandore	4
No	No	No	No	Yes	c	c	742212	c	c	Yes	Bagdabra	5
No	No	No	No	a	c	c	742212	c	c	Yes	Talipur	6
No	No	No	No	a	c	c	742212	c	c	Yes	Nimaitok	7
No	No	No	No	a	a	c	742212	c	c	Yes	Pashupara	8
No	No	No	No	b		c	742212	c	c	Yes	Sudna	9
No	No	No	No	a		c	742212	c	c	Yes	Bahadurpur	10
No	No	No	No			c	742212	b	c	Yes	Bazeosmanpur	11
No	No	No	No			c	742212	a	b	Yes	Bhairab Danga	12
No	No	No	No			c	742212	a	Yes	b	Abhla	13
No	No	No	No	b		c	742212	b	b	Yes	Uttar Jamalpur	14
No	No	No	No	b		c	742202	b	b	a	Rajipur	15
No	No	No	No	c	a	c	742202	c	a	Yes	Jot Raghu	16
No	No	No	No	c	Yes	c	742202	c	a	Yes	Sahabazpur	17
No	No	No	No	c	Yes	c	742202	c	a	Yes	Anuppur	18
No	No	No	No	c	Yes	c	742202	c	Yes	Yes	Alaipur	19
No	No	No	No	b		c	742202	a	b	b	Damodarpur	20
No	No	No	No	b		c	742184	a	b	b	Tulsi Pukur	21
											Ghasania	22
No	No	No	No	b		c	742212	c	c	Yes	Lakshmipur	23
No	No	No	No			b	742212	a	b	Yes	Kalai Danga	24
											Bhrigurampur	25
No	No	No	No	b	b	Yes	742212	Yes	Yes	Yes	Kendua	26
No	No	No	No	b	b	b	742212	Yes	Yes	Yes	Uttar Bhabanipur	27
No	No	No	No	b	b	b	742202	Yes	Yes	Yes	Birkendua	28
No	No	No	No			b	742212	Yes	Yes	Yes	Dohitpur	29
											Fatepur	30
No	No	No	No	Yes	a	b	742212	b	b	b	Bewa (P)	31
No	No	No	No	b	b	b	742212	a	b	b	Sikarpur	32
No	No	No	No	b	Yes	Yes	742212	b	Yes	Yes	Jadabpur Nimtala	33
											Bharatpur	34
No	No	No	No	b	Yes	Yes	742212	Yes	Yes	Yes	Gobindarampur	35
No	No	No	No			b	742202	a	b	a	Puran Chandipur	36
No	No	No	No	b	b	b	742212	Yes	a	b	Saheb Nagar	37
											Chandipur	38
No	No	No	No	b	b	b	742212	Yes	b	Yes	Andhua	39
Yes	No	No	No	Yes	Yes	Yes	742212	Yes	Yes	Yes	Chauki	40

Communication and transport facilities (If amenities available code -Yes is given except for Village Pin Code ,If not available within the village , the distance range code viz; a for < 5 Kms, b for 5-10 Kms and c for 10+ kms of nearest place where facility is available is given).													Village connected to highway (If amenities available code viz; a for < 5 Kms, b for 5-10 Kms and c for 10+ kms of nearest place where facility is available is given).				
Serial Number	Name of Village	Internet cafes/ Common service centre (CSC)	Private courier facility	Bus service (Public & Private)	Railway stations	Auto/Modified Autos	Taxis and Vans	Tractors	Cycle-pulled rickshaws(Manual & Machine driven)	Carts driven by animals	Sea /River ferry service	Connected to national highway(NH)	Connected to state highway(SH)	Connected to major district road (MDR)	Connected to others district road	Pucca roads	
1	2	58	59	60	61	62	63	64	65	66	67	68	69	70	71	72	
1	Arazi Jot Sundar																
2	Nagri	c	c	b	b	c	c	c	c	c	c	c				b	
3	Jot Sundar	c	c	b	b	c	c	c	c	c	c	c				b	
4	Chandore	c	c	b	c	c	c	c	Yes	c	c	c				a	
5	Bagdabra	c	c	b	c	c	c	c	c	Yes	c	c	c			b	
6	Talipur	c	c	b	c	c	c	c	c	Yes	c	c	c			a	
7	Nimaitok	c	c	b	c	c	c	c	c	Yes	c	c	c			Yes	
8	Pashupara	c	c	b	c	c	c	c	c	Yes	c	c	c	c	Yes	Yes	
9	Sudna	c	c	a	c	c	c	c	c	Yes	c	c	c	c	c	Yes	
10	Bahadurpur	c	c	b	b	b	b	b	b	Yes	c	c	c	c	c	a	
11	Bazeosmanpur	a	b	b	c	c	Yes	a	Yes	b	c					a	
12	Bhairab Danga	b	b	b	c	c	Yes	a	Yes	b	c	b				a	
13	Abhla	b	b	b	c	c	Yes	a	Yes	a	c					a	
14	Uttar Jamalpur	c	b	b	b	c	a	b	Yes	Yes	c	a		a		b	
15	Rajipur	c	b	b	b	c	a	b	Yes	Yes	c	b		a		b	
16	Jot Raghu	b	c	a	b	c	Yes	Yes	Yes	a	c				Yes	a	
17	Sahabazpur	b	b	b	a	c	a	Yes	Yes	Yes	Yes				Yes	Yes	
18	Anuppur	b	b	b	a	b	Yes	Yes	Yes	Yes	a			Yes		a	
19	Alaipur	b	b	b	b	b	Yes	Yes	Yes	Yes	a			Yes		a	
20	Damodarpur	c	b	b	b	c	a	b	Yes	Yes	a	a				a	
21	Tulsi Pukur	c	b	b	b	c	a	a	Yes	Yes	c	a				a	
22	Ghasania																
23	Lakshmipur	c	c	b	c	c	Yes	c	Yes	a	b	c	c	c	c	b	
24	Kalai Danga	b	b	b	c	c	a	b	Yes	a	b					a	
25	Bhrigurampur																
26	Kendua	b	b	Yes	b	a	Yes	Yes	Yes	Yes	a				Yes	Yes	
27	Uttar Bhabanipur	Yes	b	b	Yes	b	Yes	b	Yes	Yes	b	b	b	b	b	Yes	
28	Birkendua	Yes	b	b	b	b	Yes	a	Yes	Yes	b	b	b	b	b	a	
29	Dohitpur	Yes	b	b	b	b	Yes	a	Yes	Yes	b	b	b	b	b	Yes	
30	Fatepur																
31	Bewa (P)	b	b	b	b	b	a	a	a	Yes	Yes	b	b	a		a	
32	Sikarpur	c	b	c	c	c	Yes	c	Yes	Yes	Yes	c	c	c	b	Yes	
33	Jadabpur Nimtala	b	Yes	c	c	c	Yes	b	Yes	Yes	Yes	c	c	c		Yes	
34	Bharatpur																
35	Gobindarampur	b	Yes	b	b	b	Yes	b	Yes	Yes	Yes	b	b	b		Yes	
36	Puran Chandipur	c	b	b	b	c	a	b	Yes	b	c					a	
37	Saheb Nagar	a	b	b	a	b	Yes	c	Yes	Yes	b	b	b	b	Yes	a	
38	Chandipur																
39	Andhua	b	b	b	b	b	b	Yes	Yes	b	Yes	b	a		a	a	
40	Chauki	Yes	Yes	Yes	b	b	Yes	b	Yes	Yes	a				a	Yes	

ys,village roads, banks & credit societies : -Yes is given, If not available within the code viz; a for < 5 Kms, b for 5-10 Kms place where facility is available is given).							Availability of miscellaneous facilities (If amenities available code -Yes is given, If not available within the village , the distance range code viz; a for < 5 Kms, b for 5-10 Kms and c for 10+ kms of nearest place where facility is available is given).										Name of Village	Serial Number
73	74	75	76	77	78	79	80	81	82	83	84	85	86	87				
Kutchcha roads	Water bounded macadam(WBM) roads	Navigable waterway (river/canal)(NW)	Footpaths (FP)	Commercial & Co-operative Banks	ATM	Agricultural Credit Societies	Self-Help Group (SHG)	Public distribution system (PDS) shop	Mandis / Regular market	Weekly Haat	Agricultural marketing society	Integrated Child Development Scheme (Nutritional Centres)	Anganwadi Centre (Nutritional Centres)	Others (Nutritional Centres)				
															2	1		
																Arazi Jot Sundar	1	
Yes			Yes	c	c	c	Yes	Yes	c	b	Yes	Yes	Yes	Yes		Nagri	2	
Yes			Yes	c	c	c	Yes	Yes	c	c	Yes	Yes	Yes	Yes		Jot Sundar	3	
a			Yes	c	c	c	a	a	c	c	c	Yes	Yes	Yes		Chandore	4	
Yes			Yes		c	c	Yes	c	c	b	Yes	Yes	Yes	Yes		Bagdabra	5	
Yes		Yes			c	c	Yes	c	c	a	Yes	Yes	Yes	Yes		Talipur	6	
a					c	c	a	Yes	c	a	c	Yes	Yes	Yes		Nimaitok	7	
Yes				c	c	c	a	Yes	Yes	Yes	Yes	Yes	Yes	Yes		Pashupara	8	
b		c		c	c	c	a	a	c	a	c	Yes	Yes	Yes		Sudna	9	
a		Yes		c	c	c	a	Yes	Yes	Yes	Yes	Yes	Yes	Yes		Bahadurpur	10	
Yes		Yes				c	Yes	Yes	c	b	Yes	Yes	Yes	Yes		Bazeosmanpur	11	
Yes					b	Yes	Yes	Yes	c	b	Yes	Yes	Yes	Yes		Bhairab Danga	12	
Yes					c	Yes	Yes	Yes	c	b	Yes	Yes	Yes	Yes		Abhla	13	
a		Yes		c	c	Yes	a	c	a	a	Yes	Yes	Yes	Yes		Uttar Jamalpur	14	
Yes		Yes		c	c	Yes	a	c	a	a	Yes	Yes	Yes	Yes		Rajipur	15	
a		Yes			c	Yes	Yes	Yes	c	b	Yes	Yes	Yes	Yes		Jot Raghu	16	
Yes		Yes	b	b	c	Yes	a	c	b	b	Yes	Yes	Yes	Yes		Sahabazpur	17	
Yes		Yes		b	b	Yes	Yes	Yes	c	a	Yes	Yes	Yes	Yes		Anuppur	18	
Yes		Yes		b	c	Yes	Yes	Yes	Yes	a	Yes	Yes	Yes	Yes		Alaipur	19	
Yes		Yes		b	c	Yes	Yes	Yes	c	a	Yes	Yes	Yes	Yes		Damodarpur	20	
Yes		Yes		b	c	Yes	a	c	a	a	Yes	Yes	Yes	Yes		Tulsi Pukur	21	
																Ghasania	22	
Yes	c	c	c	c	c	c	b	b	c	c	b	Yes	a	Yes		Lakshmipur	23	
a						c	Yes	Yes	c	c	Yes	Yes	Yes	Yes		Kalai Danga	24	
																Bhrigurampur	25	
a	Yes	Yes	Yes	b	b	c	Yes	Yes	c	b	Yes	Yes	Yes	Yes		Kendua	26	
Yes	Yes	b	Yes	b	a	c	Yes	Yes	c	Yes	b	b	Yes	Yes		Uttar Bhabanipur	27	
a	a	b	Yes	b	a	c	Yes	a	c	b	Yes	Yes	Yes	Yes		Birkendua	28	
Yes	Yes	b	Yes	b	a	c	Yes	a	b	c	b	b	Yes	Yes		Dohitpur	29	
																Fatepur	30	
Yes		Yes	Yes	b	b	c	Yes	a	c	b	Yes	a	a	Yes		Bewa (P)	31	
Yes			Yes	b	b	b	Yes	Yes	Yes	b	b	b	Yes	Yes		Sikarpur	32	
Yes	c	Yes	Yes	b	b	b	Yes	Yes	b	b	b	Yes	Yes	Yes		Jadabpur Nimtala	33	
																Bharatpur	34	
Yes	b	Yes	Yes	a	b	c	Yes	Yes	c	b	b	Yes	Yes	Yes		Gobindarampur	35	
a					b	Yes	Yes	Yes	c	b	Yes	Yes	Yes	Yes		Puran Chandipur	36	
Yes	a	b	Yes		b	c	a	a	c	b	Yes	a	a	Yes		Saheb Nagar	37	
																Chandipur	38	
Yes		Yes	Yes	b	Yes	c	Yes	b	c	b	b	Yes	Yes	Yes		Andhua	39	
a	a	Yes	Yes		c	Yes	Yes	Yes	Yes	a	Yes	Yes	Yes	Yes		Chauki	40	

Availability of miscellaneous facilities (If amenities available code -Yes is given, If not available within the village , the distance range code viz; a for < 5 Kms, b for 5-10 Kms and c for 10+ kms of nearest place where facility is available is given).													Availability of electricity (Yes/No)			
Serial Number	Name of Village	ASHA (Accredited Social Health Activist)	Community centre with/without TV	Sports Field,	Sports Club / Recreation Centre	Cinema / Video Hall	Public Library	Public Reading Room	Newspaper Supply	Assembly Polling station	Birth & Death Registration Office	Power Supply for Domestic Use (ED)	Power Supply for Agricultural Use (EAG)	Power Supply for Commercial Use (EC)	Power Supply for All Uses (EA)	
1	2	88	89	90	91	92	93	94	95	96	97	98	99	100	101	
1	Arazi Jot Sundar															
2	Nagri	Yes	Yes	Yes	Yes	Yes	Yes	Yes	Yes	Yes	Yes	Yes	No	No	No	
3	Jot Sundar	Yes	Yes	Yes	Yes	Yes	Yes	Yes	Yes	Yes	Yes	Yes	No	No	No	
4	Chandore	Yes	Yes	Yes	Yes	Yes	Yes	Yes	Yes	Yes	Yes	Yes	No	No	No	
5	Bagdabra	Yes	Yes	Yes	Yes	Yes	Yes	Yes	Yes	Yes	Yes	Yes	No	No	No	
6	Talipur	Yes	Yes	Yes	Yes	Yes	Yes	Yes	Yes	Yes	Yes	Yes	No	No	No	
7	Nimaitok	Yes	Yes	Yes	Yes	Yes	Yes	Yes	Yes	Yes	Yes	Yes	No	No	No	
8	Pashupara	Yes	Yes	a	a	b	Yes	Yes	Yes	Yes	a	Yes	No	No	No	
9	Sudna	Yes	a	a	c	c	c	c	a	b	Yes	No	No	No	No	
10	Bahadurpur	Yes	Yes	a	a	b	Yes	Yes	Yes	Yes	a	Yes	No	No	No	
11	Bazeosmanpur	Yes	Yes	Yes	Yes	Yes	Yes	Yes	Yes	Yes	Yes	Yes	No	No	No	
12	Bhairab Danga	Yes	Yes	Yes	Yes	Yes	Yes	Yes	Yes	Yes	Yes	Yes	No	No	No	
13	Abhla	Yes	Yes	Yes	Yes	Yes	Yes	Yes	Yes	Yes	Yes	Yes	No	No	No	
14	Uttar Jamalpur	Yes	Yes	b	Yes	Yes	a	a	a	Yes	b	Yes	No	No	No	
15	Rajipur	a	Yes	b	a	b	a	a	a	a	b	Yes	No	No	No	
16	Jot Raghu	Yes	Yes	Yes	Yes	Yes	Yes	Yes	Yes	Yes	Yes	Yes	No	No	No	
17	Sahabazpur	Yes	Yes	Yes	Yes	Yes	Yes	Yes	Yes	Yes	a	Yes	No	No	No	
18	Anuppur	Yes	Yes	Yes	Yes	Yes	Yes	Yes	Yes	Yes	Yes	Yes	No	No	No	
19	Alaipur	Yes	Yes	Yes	Yes	Yes	Yes	Yes	Yes	Yes	Yes	Yes	No	No	No	
20	Damodarpur	Yes	Yes	Yes	Yes	b	Yes	Yes	Yes	a	a	Yes	No	No	No	
21	Tulsi Pukur	Yes	Yes	b	a	c	a	Yes	Yes	a	b	Yes	No	No	No	
22	Ghasania															
23	Lakshmipur	Yes	c	c	c	c	c	c	c	c	c	Yes	No	No	No	
24	Kalai Danga	Yes	Yes	Yes	Yes	Yes	Yes	Yes	Yes	Yes	Yes	Yes	No	No	No	
25	Bhrigurampur															
26	Kendua	Yes	Yes	Yes	Yes	Yes	Yes	Yes	Yes	a	Yes	Yes	No	No	No	
27	Uttar Bhabanipur	Yes	Yes	Yes	Yes	c	c	c	Yes	Yes	b	Yes	No	Yes	No	
28	Birkendua	Yes	Yes	Yes	Yes	Yes	Yes	Yes	Yes	a	b	Yes	No	Yes	No	
29	Dohitpur	Yes	Yes	a	Yes	c	c	c	Yes	Yes	b	Yes	No	Yes	No	
30	Fatepur															
31	Bewa (P)	Yes	Yes	b	b	b	b	b	b	Yes	Yes	Yes	No	No	No	
32	Sikarpur	a	b	Yes	Yes	c	Yes	Yes	Yes	Yes	Yes	Yes	No	No	No	
33	Jadabpur Nimtala	Yes	b	Yes	b	c	Yes	Yes	Yes	b	Yes	Yes	No	Yes	No	
34	Bharatpur															
35	Gobindarampur	b	b	Yes	b	c	Yes	Yes	Yes	b	Yes	Yes	No	Yes	No	
36	Puran Chandipur	Yes	Yes	Yes	Yes	Yes	Yes	Yes	Yes	Yes	Yes	Yes	No	No	No	
37	Saheb Nagar	Yes	Yes	a	Yes	b	c	c	Yes	a	b	Yes	No	Yes	No	
38	Chandipur															
39	Andhua	Yes	Yes	Yes	Yes	b	b	b	Yes	Yes	b	Yes	No	No	No	
40	Chauki	Yes	Yes	Yes	Yes	Yes	Yes	Yes	Yes	Yes	Yes	Yes	Yes	Yes	Yes	

Nearest Town		Land Use							
		Area under different types of land use (in hectares rounded up to one decimal place)							
Name	Distance range code i.e. a for < 5 Kms, b for 5-10 Kms and c for 10+ kms .	Forests	Area under Non-agricultural Uses	Barren and Un-cultivable land	Permanent Pastures and Other Grazing Lands	Land Under Miscellaneous Tree Crops etc.	Culturable Waste Land	Name of Village	Serial Number
102	103	104	105	106	107	108	109	2	1
		0	0	0	0	0	5.2	Arazi Jot Sundar	1
PAKUR (BIHAR)	c	0	21	0	0	0	0	Nagri	2
PAKUR (BIHAR)	c	0	11.5	0	0	0	1	Jot Sundar	3
PAKUR (BIHAR)	c	60	104	0	0	0	0	Chandore	4
PAKUR (BIHAR)	c	45	4	0	0	0	1.8	Bagdabra	5
PAKUR (BIHAR)	c	0	55.6	0	0	0	1.9	Talipur	6
PAKUR (BIHAR)	c	0	13.6	0	0	0	0.5	Nimaitok	7
PAKUR (BIHAR)	c	0	25.2	0	0	0	0.9	Pashupara	8
DHULIAN	c	0	62.2	0	0	0	14.3	Sudna	9
DHULIAN	c	80	73	0	0	0	396.1	Bahadurpur	10
DHULIAN	c	0	3	0	0	0	1	Bazeosmanpur	11
DHULIAN	c	0	10	0	0	0	0	Bhairab Danga	12
DHULIAN	c	0	10	0	0	0	1	Abhla	13
DHULIAN	c	0	15	0	0	0	0	Uttar Jamalpur	14
DHULIAN	c	0	5	0	0	0	0.5	Rajipur	15
DHULIAN	c	0	3	0	0	0	0	Jot Raghu	16
DHULIAN	c	0	40	0	0	0	1	Sahabazpur	17
DHULIAN	c	0	7	0	0	0	1	Anuppur	18
DHULIAN	c	0	40	0	0	0	2	Alaipur	19
DHULIAN	c	0	3.3	0	0	0	0.2	Damodarpur	20
DHULIAN	c	0	25	0	0	0	1	Tulsi Pukur	21
		0	2	0	0	0	0	Ghasania	22
DHULIAN	c	0	1	0	0	0	0	Lakshmipur	23
DHULIAN	c	2	4	0	0	0	0	Kalai Danga	24
		0	0	0	0	0	15	Bhrigurampur	25
DHULIAN	c	0	40	0	0	0	15	Kendua	26
DHULIAN	c	0	44.1	0	0	0	1.1	Uttar Bhabanipur	27
DHULIAN	c	0	19.7	0	0	0	10	Birkendua	28
DHULIAN	c	0	97.4	0	0	0	61.8	Dohitpur	29
		0	22.6	0	0	0	0.4	Fatepur	30
DHULIAN	c	0	778.1	0	0	0	12	Bewa (P)	31
DHULIAN	c	0	12.8	0	0	0	0.2	Sikarpur	32
DHULIAN	c	0	26.8	0	0	0	0	Jadabpur Nimtala	33
		0	16.5	0	0	0	0	Bharatpur	34
DHULIAN	c	0	104.9	0	0	0	53	Gobindarampur	35
DHULIAN	c	0	152.9	0	0	0	98	Puran Chandipur	36
DHULIAN	c	0	26.9	0	0	0	8	Saheb Nagar	37
DHULIAN	c	0	56.5	0	0	0	10	Chandipur	38
DHULIAN	c	0	60	0	0	0	0.5	Andhua	39
DHULIAN	c	0	11	0	0	0	0	Chauki	40

Land Use												
Area under different types of land use (in hectares rounded up to one decimal place)							Area irrigated by source (in hectare).					
Serial Number	Name of Village	Fallow lands other than current fallows	Current Fallows	Net Area Sown	Total Irrigated Land Area	Total Un-irrigated Land Area	Canals (C)	Wells/Tube-wells(W/TW)	Tanks/Lakes(T/L)	Water Falls(WF)	Others(O)	
1	2	110	111	112	113	114	115	116	117	118	119	
1	Arazi Jot Sundar	0	0	22.2	0	22.2	0	0	0	0	0	
2	Nagri	0	0	27.2	0	27.2	0	0	0	0	0	
3	Jot Sundar	0	0	71.1	0	71.1	0	0	0	0	0	
4	Chandore	0	0	172.7	0	172.7	0	0	0	0	0	
5	Bagdabra	0	0	100	0	100	0	0	0	0	0	
6	Talipur	0	0	108	0	108	0	0	0	0	0	
7	Nimaitok	0	0	28	0	28	0	0	0	0	0	
8	Pashupara	0	0	54	0	54	0	0	0	0	0	
9	Sudna	0	0	120	0	120	0	0	0	0	0	
10	Bahadurpur	0	0	73	0	73	0	0	0	0	0	
11	Bazeosmanpur	0	0	19.3	0	19.3	0	0	0	0	0	
12	Bhairab Danga	0	0	57.3	0	57.3	0	0	0	0	0	
13	Abhla	0	0	28.3	0	28.3	0	0	0	0	0	
14	Uttar Jamalpur	0	0	66.4	0	66.4	0	0	0	0	0	
15	Rajipur	0	0	50.1	0	50.1	0	0	0	0	0	
16	Jot Raghu	0	0	44.9	0	44.9	0	0	0	0	0	
17	Sahabazpur	0	0	100.1	1	99.1	0	0	0	0	1	
18	Anuppur	0	0	70.4	0	70.4	0	0	0	0	0	
19	Alaipur	0	0	130	0	130	0	0	0	0	0	
20	Damodarpur	0	0	30	0	30	0	0	0	0	0	
21	Tulsi Pukur	0	0	10.2	0	10.2	0	0	0	0	0	
22	Ghasania	0	0	74.8	0	74.8	0	0	0	0	0	
23	Lakshnipur	0	0	109.9	0	109.9	0	0	0	0	0	
24	Kalai Danga	0	0	106.5	0	106.5	0	0	0	0	0	
25	Bhrigurampur	0	0	9.2	4.2	5	4.2	0	0	0	0	
26	Kendua	0	0	335	330	5	330	0	0	0	0	
27	Uttar Bhabanipur	0	0	50	0	50	0	0	0	0	0	
28	Birkendua	0	0	0	0	0	0	0	0	0	0	
29	Dohitpur	0	0	0	0	0	0	0	0	0	0	
30	Fatepur	0	0	14	0	14	0	0	0	0	0	
31	Bewa (P)	0	0	27	17	10	17	0	0	0	0	
32	Sikarpur	0	0	8	2	6	2	0	0	0	0	
33	Jadabpur Nimtala	0	0	18.5	10	8.5	10	0	0	0	0	
34	Bharatpur	0	0	0	0	0	0	0	0	0	0	
35	Gobindarampur	0	0	98	75	23	75	0	0	0	0	
36	Puran Chandipur	0	0	5	5	0	5	0	0	0	0	
37	Saheb Nagar	0	0	0	0	0	0	0	0	0	0	
38	Chandipur	0	0	0	0	0	0	0	0	0	0	
39	Andhua	0	0	151.7	0	151.7	0	0	0	0	0	
40	Chauki	0	0	47.6	0	47.6	0	0	0	0	0	

Name of three most important commodities manufactured			Name of Village	Serial Number
First	Second	Third		
120	121	122	2	1

Arazi Jot Sundar	1
Nagri	2
Jot Sundar	3
Chandore	4
Bagdabra	5
Talipur	6
Nimaitok	7
Pashupara	8
Sudna	9
Bahadurpur	10
Bazeosmanpur	11
Bhairab Danga	12
Abhla	13
Uttar Jamalpur	14
Rajipur	15
Jot Raghu	16
Sahabazpur	17
Anuppur	18
Alaipur	19
Damodarpur	20
Tulsi Pukur	21
Ghasania	22
Lakshmipur	23
Kalai Danga	24
Bhrigurampur	25
Kendua	26
Uttar Bhabanipur	27
Birkendua	28
Dohitpur	29
Fatepur	30
Bewa (P)	31
Sikarpur	32
Jadabpur Nimtala	33
Bharatpur	34
Gobindarampur	35
Puran Chandipur	36
Saheb Nagar	37
Chandipur	38
Andhua	39
Chauki	40

Census of India 2011
Amenities and Land use

Name of District:-Murshidabad

Name of CD Block:-Farakka

Serial Number	Name of Village	Location code no.	Total area of the village (in hectares rounded up to one decimal place)	Total population (2011 census)	Number of households (2011 census)	Number of educational amenities available in village, the distance range code viz; a for 0-5 kms, b for 5-10 kms, c for 10+ kms of nearest place where facility is available							
						Pre-Primary school (PP)	Primary school (P)	Middle school (M)	Secondary School (S)	Senior Secondary school (SS)	Degree college of arts, science & commerce (ASC)	Engineering college(EC)	Medical college (MC)
1	2	3	4	5	6	7	8	9	10	11	12	13	14
41	Langaldihi Ramnagar	313804	23.8	527	118	1	1						
42	Sri Rampur	313805	93.9	4848	1018	1	1	a	a	1	b	c	c
43	Kashinagar	313806	53.7	2076	426	1	1	a	a		a		
44	Sahanagar	313807	60.7	805	174	1	1						
45	Fatepur	313808	83.1	37	7	a	a	a	a		a		
46	Jafar Ganj	313809	338.1	12114	2419	4	4	1	1	1			3
47	Samaspur	313810	51.5	1615	300	2	2						
48	Ballalpur	313811	296	7217	1429	3	2	1	a	b	b		
49	Laharia	313812	57.8	1184	233	2	1				c	c	
50	Ballalpur Brahmattar	313813	16.7	0	0								
51	Kalupara	313814	50.3	0	0								
52	Imamnagar	313815	87.8	6933	1387	11	10	1	1	1			
53	Baikunthapur	313816	42.5	3730	804	1	1	a	a	a	b		
54	Asua	313817	64.7	173	36	1	1	b	a	a	c		
55	Hosenpur	313818	329	1504	326	2	1	b	a	a	c		
56	Kuli	313819	1435.4	28092	5511	17	17	1	1	1	b		
57	Bhabanipur	313820	297	11465	2157	4	3	a	a	a	c	c	c
58	Pachula Gram	313821	46.4	3088	546	1	1		a		c		
59	Sankarpur	313822	99.4	4411	793	2	1			a	c	c	
60	Jigri Kulgachhi	313823	41.3	6004	1003	3	2		c	b	c	c	c
61	Sankhopara	313824	176.4	0	0								
62	Deonapur	313825	143.3	454	75	a	a	b	b	b	c	c	c
63	Par Debidaspur	313826	12.9	319	65	a	a	a	a	a	b	c	c
64	Par Suzapur Mandai	313827	44.8	1291	242	1	1	a	a	a	b	c	c
65	Par Deonapur	313828	16.2	79	14	1	1	a	a	b	b	c	c
66	Char Gaziapara	313829	37.5	0	0								
Block T O T A L :			9348.8	167826	33055	103	95	12	9	11	2	2	5

- Village Directory

(As in 2009)

Location CodeNo:-333

Location CodeNo:-0070

le. (If not available within the < 5 Kms, b for 5-10 Kms and c cility is available is given).						Number of Medical Amenities available. (If not available within the village , the distance range code viz; a for < 5 Kms, b for 5-10 Kms and c for 10+ kms of nearest place where facility is available is given).						Name of Village	Serial Number						
15	16	17	18	19	20	21	22	23	24	25	26			27	28	29	30	31	
Management institute (MI)	Polytechnic (Pt)	Vocational training school /ITI	Non-formal training centre (NFTC)	Special school for disabled (SSD)	Others (specify)	Community health centre (CHC)	Primary health centre (PHC)	Primary health sub centre (PHS)	Maternity and child welfare centre (MCW)	T.B. clinic (TBC)	Hospital-allopathic (HA)	Hospital-alternative medicine (HO)	Dispensary (D)	Veterinary hospital (VH)	Mobile health clinic (MHC)	Family welfare centre (FWC)			
																	2	1	
																		Langaldihi Ramnagar	41
c	c	c	c	c		b	1	a	b	b			4	b		b		Sri Rampur	42
							a	a	a				a	a				Kashinagar	43
							a		1									Sahanagar	44
		a					a						a	b		b		Fatepur	45
								1					3		2			Jafar Ganj	46
						b	a	a	b	c	b	b	a	b	a	a		Samaspur	47
							1	1		b	b		b					Ballalpur	48
								a		c	c		c	c				Laharia	49
																		Ballalpur Brahmattar	50
							1											Kalupara	51
							a											Imamnagar	52
c	c	c	c	c			c	b			c	b	b	b	b	b		Baikunthapur	53
c	c	c	c	c		c	c	b			c	b	b	b	b	b		Asua	54
c	c	c	c	c		c	c	b		c	b	b	b	b	b	b		Hosenpur	55
										b	b			b				Kuli	56
c	c	c				c	1	1	a	b	c		2	b	c	c		Bhabanipur	57
	c							1		b	b		b	b	1			Pachula Gram	58
c	c	c	c				c	a		b			b	b	a			Sankarpur	59
c	c	c	c	c			b	1										Jigri Kulgachhi	60
																		Sankhopara	61
c	c	c	c	c		c	c	b	b	c	c		b	c		b		Deonapur	62
c	c	c	c			c	b	a	c	c	c	c	c	b	c	b		Par Debidaspur	63
c	c	c	c			c	c	a	c	c	c	c	c	c	c	c		Par Suzapur Mandai	64
c	c	c	c			c	b	a	c	c	c	c	c	c	c	b		Par Deonapur	65
																		Char Gaziapara	66
4	2	1	2	0	1	0	7	11	1	0	0	0	10	0	3	0	: Block T O T A L		

Serial Number	Name of Village	Number of Non-Government Medical Amenities available.							Availability of drinking water - Yes / No							
		Charitable non Govt. hospital/Nursing home.	Medical practitioner with MBBS Degree	Medical practitioner with other degree	Medical practitioner with no degree	Traditional practitioner and faith healer	Medicine Shop	Others	Tap water (Treated/Untreated)	Well water (Covered / Uncovered well)	Hand Pump	Tube wells / Bore well	Spring	River / Canal	Tank / Pond / Lake	Others
1	2	32	33	34	35	36	37	38	39	40	41	42	43	44	45	46
41	Langaldihi Ramnagar	0	1	1	0	0	0	0	No	No	No	Yes	No	Yes	Yes	No
42	Sri Rampur	0	0	0	4	0	5	0	No	No	Yes	No	No	No	Yes	No
43	Kashinagar	0	0	0	0	0	0	0	No	No	Yes	No	No	No	Yes	No
44	Sahanagar	0	0	0	0	0	0	0	No	No	Yes	No	No	No	Yes	No
45	Fatepur	0	0	0	0	0	0	0	No	No	Yes	No	No	No	Yes	No
46	Jafar Ganj	0	0	0	0	0	3	0	No	No	Yes	Yes	No	No	Yes	No
47	Samaspur	0	0	0	0	0	0	0	No	No	Yes	Yes	No	No	Yes	No
48	Ballalpur	0	0	0	3	0	3	0	No	No	Yes	No	No	Yes	Yes	No
49	Laharia	0	0	0	0	0	0	0	No	No	Yes	No	No	No	Yes	No
50	Ballalpur Brahmattar															
51	Kalupara															
52	Imamnagar	0	0	0	0	0	0	0	No	No	Yes	Yes	No	Yes	Yes	No
53	Baikunthapur	0	0	0	2	0	0	0	No	No	Yes	No	No	Yes	Yes	No
54	Asua	0	0	0	0	0	0	0	No	No	Yes	No	No	Yes	No	No
55	Hosenpur	0	0	0	0	0	0	0	No	No	Yes	No	No	Yes	Yes	No
56	Kuli	0	0	3	5	0	3	0	No	No	Yes	No	No	Yes	Yes	No
57	Bhabanipur	0	2	0	0	0	0	0	Yes	No	Yes	Yes	No	Yes	Yes	No
58	Pachula Gram	1	0	2	5	0	0	7	No	Yes	No	Yes	No	No	Yes	No
59	Sankarpur	0	0	0	3	3	0	0	No	Yes	Yes	No	No	Yes	Yes	No
60	Jigri Kulgachhi	0	0	0	2	0	0	0	No	No	Yes	No	No	No	No	No
61	Sankhopara															
62	Deonapur	0	0	0	0	0	0	0	No	No	Yes	No	No	Yes	No	No
63	Par Debidaspur	0	0	0	0	0	0	0	No	No	No	Yes	No	No	No	No
64	Par Suzapur Mandai	0	0	0	0	0	0	0	No	No	No	Yes	No	No	No	No
65	Par Deonapur	0	0	0	0	0	0	0	No	No	No	Yes	No	No	No	No
66	Char Gaziapara															
Block T O T A L :		1	5	8	58	13	27	20	1	23	39	18	0	19	48	0

Availability of toilet & others Yes / No				Communication and transport facilities (If amenities available code -Yes is given except for Village Pin Code ,If not available within the village , the distance range code viz; a for < 5 Kms, b for 5-10 Kms and c for 10+ kms of nearest place where facility is available is given).																																
Community toilet including bath.	Community toilet excluding bath.	Rural sanitary mart or sanitary hardware outlet available near the village.	Community bio- gas or recycle of waste for productive use.	Post office(PO)	Sub post office (SPO)	Post & Telegraph office (P&TO)	Village Pin Code	Telephones (Land lines)	Public call office (PCO)	Mobile phone coverage	Name of Village	Serial Number																								
47	48	49	50	51	52	53	54	55	56	57	2	1																								
No	Yes	Yes	No	a	a	a	742212	a	a	Yes	Langaldihi Ramnagar	41																								
No	No	No	No	a	a	a	742212	Yes	Yes	Yes	Sri Rampur	42																								
No	No	No	No	a	a	a	742212	Yes	a	Yes	Kashinagar	43																								
No	No	No	No	b	a	b	742212	Yes	a	Yes	Sahanagar	44																								
No	No	No	No	a	a	b		a	a	Yes	Fatepur	45																								
No	No	No	No	Yes	b	b	742202	Yes	b	Yes	Jafar Ganj	46																								
No	No	No	No	a	a	b	742202	Yes	b	a	Samaspur	47																								
No	No	No	No	b	b	c	742202	c	Yes	Yes	Ballalpur	48																								
No	No	No	No	c	b	c	742184	a	b	Yes	Laharia	49																								
											Ballalpur Brahmattar	50																								
											Kalupara	51																								
No	No	No	No	b	Yes	c	742202	Yes	Yes	Yes	Imamnagar	52																								
No	No	Yes	No	a	a	c	742227	Yes	Yes	Yes	Baikunthapur	53																								
No	No	No	No	c	c	c	742212	b	b	Yes	Asua	54																								
No	No	No	No	c	c	b	742236	b	b	Yes	Hosenpur	55																								
No	No	Yes	No	Yes	c	c	742184	Yes	Yes	Yes	Kuli	56																								
No	No	No	No	Yes	Yes	c	742202	Yes	Yes	Yes	Bhabanipur	57																								
No	No	No	No	c	a	c	742202	c	Yes	Yes	Pachula Gram	58																								
No	No	No	No	c	a	c	742202	c	a	Yes	Sankarpur	59																								
No	No	No	No	c	b	c	742202	Yes	Yes	Yes	Jigri Kulgachhi	60																								
											Sankhopara	61																								
No	No	No	No	b	c	c	742202	c	c	Yes	Deonapur	62																								
No	No	No	No	b	b	b	742202	b	b	Yes	Par Debidaspur	63																								
No	No	No	No	c	c	c	742236	b	b	Yes	Par Suzapur Mandai	64																								
No	No	No	No	b	b	b	742202	b	b	Yes	Par Deonapur	65																								
											Char Gaziapara	66																								
1				1			3			0			6			8			4			55			18			17			47			: Block TOTAL		

Communication and transport facilities (If amenities available code -Yes is given except for Village Pin Code ,If not available within the village , the distance range code viz; a for < 5 Kms, b for 5-10 Kms and c for 10+ kms of nearest place where facility is available is given).													Village connected to highway (If amenities available code viz; a for < 5 Kms, b for 5-10 Kms and c for 10+ kms of nearest place where facility is available is given).				
Serial Number	Name of Village	Internet cafes/ Common service centre (CSC)	Private courier facility	Bus service (Public & Private)	Railway stations	Auto/Modified Autos	Taxis and Vans	Tractors	Cycle-pulled rickshaws(Manual & Machine driven)	Carts driven by animals	Sea /River ferry service	Connected to national highway(NH)	Connected to state highway(SH)	Connected to major district road (MDR)	Connected to others district road	Pucca roads	
1	2	58	59	60	61	62	63	64	65	66	67	68	69	70	71	72	
41	Langaldihi Ramnagar	a	a	a	a	a	Yes	a	Yes	Yes	b	a	a	Yes	a	a	
42	Sri Rampur	a	a	a	a	a	Yes	Yes	Yes	Yes	b	a		b	a	Yes	
43	Kashinagar	b	a	a	a	a	a	a	a	a	b		a	Yes		Yes	
44	Sahanagar	b	a	a	a	a	a	a	a	a	b		a	Yes		a	
45	Fatepur	b	b	a	b	a	a	a	a	Yes	b	a	a	Yes		a	
46	Jafar Ganj	c	b	b	a	b	Yes	b	a	b	a		c	Yes	c	Yes	
47	Samaspur	b	b	b	b	b	Yes	b	b	b	a				Yes	a	
48	Ballalpur	c	c	Yes	Yes	c	Yes	c	Yes	c	Yes		a		a	Yes	
49	Laharia	b	b	b	a	c	a	c	Yes	c	a	a				a	
50	Ballalpur Brahmattar																
51	Kalupara																
52	Imamnagar	b	b	Yes	Yes	b	Yes	Yes	Yes	b	Yes			b	Yes	Yes	
53	Baikunthapur	b	b	b	b	b	Yes	c	Yes	Yes	Yes	b	b	b	b	a	
54	Asua	b	b	b	c	b	Yes	Yes	b	b	b	Yes				Yes	
55	Hosenpur	b	b	b	c	b	Yes	Yes	b	a	b	Yes	b	b	b	Yes	
56	Kuli	Yes	b	b	c	c	b	Yes	Yes	Yes	Yes	Yes	c	Yes		Yes	
57	Bhabanipur	a	b	b	c	c	c	c	Yes	Yes	Yes	Yes	a	Yes	b	a	
58	Pachula Gram	a	b	b	b	b	Yes	Yes	Yes	Yes	Yes				Yes	Yes	
59	Sankarpur	b	b	b	a	b	a	Yes	Yes	Yes	a			Yes		a	
60	Jigri Kulgachhi	c	c	b	b	c	b	c	Yes	Yes	b	Yes	c	Yes	c	Yes	
61	Sankhopara																
62	Deonapur	b	c	b	b	b	b	c	b	Yes	Yes	b	b	b		a	
63	Par Debidaspur	b	b	b	b	b	Yes	Yes	Yes	Yes	b	b			Yes	a	
64	Par Suzapur Mandai	c	c	b	b	b	Yes	Yes	Yes	Yes	a	b				a	
65	Par Deonapur	b	b	b	b	b	Yes	Yes	Yes	Yes	b	b			a	a	
66	Char Gaziapara																
Block T O T A L :		5	3	4	3	0	29	16	39	36	13	5	0	11	9	21	

ys,village roads, banks & credit societies : -Yes is given, If not available within the code viz; a for < 5 Kms, b for 5-10 Kms place where facility is available is given).								Availability of miscellaneous facilities (If amenities available code -Yes is given, If not available within the village , the distance range code viz; a for < 5 Kms, b for 5-10 Kms and c for 10+ kms of nearest place where facility is available is given).								
Kutchcha roads	Water bounded macadam(WBM) roads	Navigable waterway (river/canal)(NW)	Footpaths (FP)	Commercial & Co-operative Banks	ATM	Agricultural Credit Societies	Self-Help Group (SHG)	Public distribution system (PDS) shop	Mandis / Regular market	Weekly Haat	Agricultural marketing society	Integrated Child Development Scheme (Nutritional Centres)	Anganwadi Centre (Nutritional Centres)	Others (Nutritional Centres)	Name of Village	Serial Number
73	74	75	76	77	78	79	80	81	82	83	84	85	86	87	2	1
Yes	a	Yes	Yes	Yes	a	c	Yes	Yes	c	b	Yes	Yes	Yes	Yes	Langaldihi Ramnagar	41
Yes			Yes	Yes	b	c	Yes	a	c	Yes	b	Yes	Yes	Yes	Sri Rampur	42
a	a	a	Yes	a	b	c	Yes	a	c	a	a	Yes	Yes	Yes	Kashinagar	43
a	a	a	Yes	a	b	c	Yes	a	c	a	a	Yes	Yes	Yes	Sahanagar	44
a	a		Yes	a	b	c	Yes	a	c	a	a	a	a	Yes	Fatepur	45
Yes				b	b	Yes	Yes	Yes	Yes	b	Yes	Yes	Yes	Yes	Jafar Ganj	46
a			Yes			c	Yes	Yes	c	b	Yes	Yes	Yes	Yes	Samaspur	47
a			Yes	b	b	c	Yes	Yes	Yes	Yes	Yes	Yes	Yes	Yes	Ballalpur	48
Yes			Yes	c	c	c	Yes	Yes	c	a	Yes	Yes	Yes	Yes	Laharia	49
															Ballalpur Brahmattar	50
															Kalupara	51
Yes		Yes	Yes	b	b	b	Yes	Yes	Yes	b	b	Yes	Yes	Yes	Imamnagar	52
Yes	Yes	Yes	Yes	Yes	b	Yes	Yes	a	c	a	b	Yes	Yes	Yes	Baikunthapur	53
a	c	b	b	c	c	c	b	b	b	b	b	b	b	c	Asua	54
Yes	c	b	Yes	c	c	c	Yes	Yes	c	b	Yes	Yes	Yes	Yes	Hosenpur	55
Yes	Yes	Yes	Yes	b	c	Yes	Yes	Yes	c	Yes	c	c	Yes	Yes	Kuli	56
Yes	a	a	Yes	Yes	a	c	Yes	Yes	c	a	a	Yes	Yes	Yes	Bhabanipur	57
Yes			Yes	b	c	c	Yes	Yes	c	Yes	Yes	Yes	Yes	Yes	Pachula Gram	58
Yes			Yes	b	c	c	Yes	Yes	c	a	Yes	b	Yes	Yes	Sankarpur	59
Yes	Yes	c	Yes	c	c	c	Yes	Yes	c	a	c	b	Yes	Yes	Jigri Kulgachhi	60
															Sankhopara	61
Yes				b	c	c	b	Yes	c	b	Yes	c	a	Yes	Deonapur	62
Yes	Yes	a	Yes	b	b	c	a	a	c	a	c	Yes	Yes	Yes	Par Debidaspur	63
Yes	a	a	Yes	b	b	c	Yes	a	c	a	c	Yes	Yes	Yes	Par Suzapur Mandai	64
Yes	a	a	Yes	b	b	c	a	a	c	a	c	a	a	Yes	Par Deonapur	65
															Char Gaziapara	66
39	7	11	43	5	1	3	45	33	8	7	33	44	49	55	: Block T O T A L	

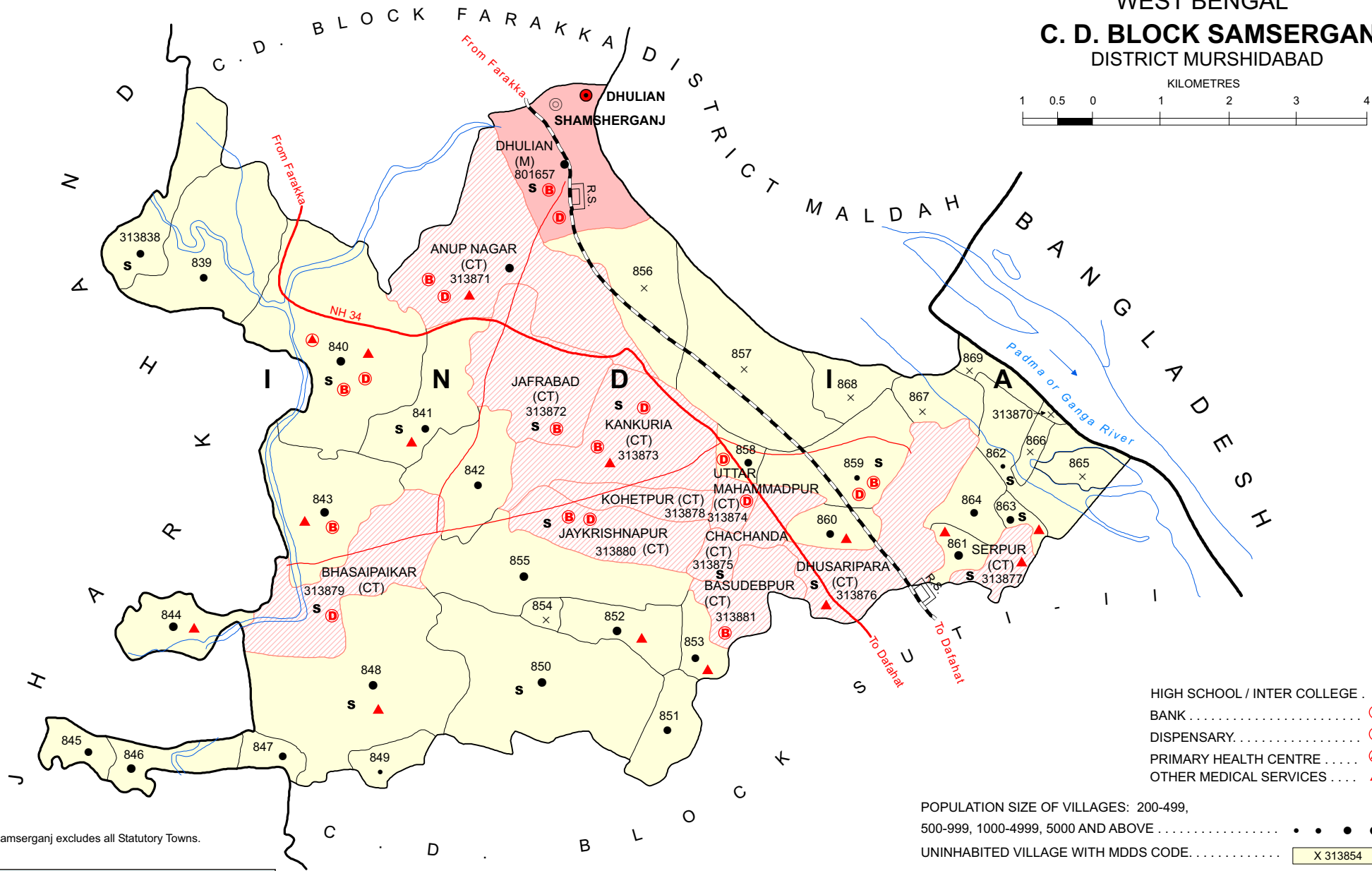
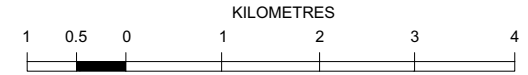
Availability of miscellaneous facilities (If amenities available code -Yes is given, If not available within the village , the distance range code viz; a for < 5 Kms, b for 5-10 Kms and c for 10+ kms of nearest place where facility is available is given).													Availability of electricity (Yes/No)			
Serial Number	Name of Village	ASHA (Accredited Social Health Activist)	Community centre with/without TV	Sports Field,	Sports Club / Recreation Centre	Cinema / Video Hall	Public Library	Public Reading Room	Newspaper Supply	Assembly Polling station	Birth & Death Registration Office	Power Supply for Domestic Use (ED)	Power Supply for Agricultural Use (EAG)	Power Supply for Commercial Use (EC)	Power Supply for All Uses (EA)	
1	2	88	89	90	91	92	93	94	95	96	97	98	99	100	101	
41	Langaldihi Ramnagar	Yes	Yes	Yes	Yes	Yes	Yes	Yes	Yes	Yes	Yes	Yes	No	No	No	
42	Sri Rampur	Yes	Yes	a	a	a	b	b	Yes	Yes	Yes	Yes	No	No	No	
43	Kashinagar	Yes	Yes	Yes	Yes	Yes	Yes	Yes	Yes	Yes	a	Yes	No	No	No	
44	Sahanagar	Yes	Yes	Yes	Yes	a	Yes	Yes	Yes	Yes	a	Yes	No	No	No	
45	Fatepur	Yes	Yes	Yes	Yes	a	Yes	Yes	a	a	a	Yes	No	No	No	
46	Jafar Ganj	Yes	b	a	b	a	a	Yes	b	b	Yes	Yes	No	No	No	
47	Samaspur	Yes	Yes	Yes	Yes	Yes	Yes	Yes	Yes	Yes	Yes	Yes	No	No	No	
48	Ballalpur	Yes	Yes	Yes	Yes	Yes	Yes	Yes	Yes	Yes	Yes	Yes	Yes	Yes	Yes	
49	Laharia	Yes	a	a	Yes	Yes	Yes	Yes	Yes	Yes	a	Yes	Yes	Yes	Yes	
50	Ballalpur Brahmattar															
51	Kalupara															
52	Imamnagar	Yes	Yes	Yes	Yes	b	b	b	Yes	Yes	Yes	Yes	No	No	No	
53	Baikunthapur	Yes	Yes	Yes	Yes	a	b	b	Yes	a	a	Yes	No	Yes	No	
54	Asua	b	c	b	c	b	b	b	b	b	b	Yes	No	No	No	
55	Hosenpur	Yes	Yes	Yes	Yes	Yes	Yes	Yes	Yes	Yes	Yes	Yes	No	No	No	
56	Kuli	Yes	Yes	c	c	Yes	Yes	Yes	Yes	Yes	Yes	Yes	No	Yes	No	
57	Bhabanipur	Yes	c	a	Yes	a	a	a	Yes	Yes	a	Yes	No	Yes	No	
58	Pachula Gram	Yes	Yes	Yes	Yes	Yes	a	a	Yes	Yes	Yes	Yes	No	No	No	
59	Sankarpur	Yes	Yes	a	b	b	a	Yes	Yes	Yes	a	Yes	No	No	No	
60	Jigri Kulgachhi	c	b	c	c	c	c	c	Yes	Yes	Yes	Yes	Yes	Yes	Yes	
61	Sankhopara															
62	Deonapur	b	b	b	b	c	b	b	b	b	b	Yes	No	No	No	
63	Par Debidaspur	a	a	a	b	b	b	b	a	Yes	c	Yes	Yes	Yes	Yes	
64	Par Suzapur Mandai	a	a	a	c	c	c	c	b	Yes	c	Yes	Yes	Yes	Yes	
65	Par Deonapur	a	a	a	b	b	c	c	a	Yes	c	Yes	No	No	No	
66	Char Gaziapara															
Block T O T A L :		47	42	34	37	27	33	36	44	41	30	56	6	15	6	

Nearest Town		Land Use							
		Area under different types of land use (in hectares rounded up to one decimal place)							
Name	Distance range code i.e. a for < 5 Kms, b for 5-10 Kms and c for 10+ kms .	Forests	Area under Non-agricultural Uses	Barren and Un-cultivable land	Permanent Pastures and Other Grazing Lands	Land Under Miscellaneous Tree Crops etc.	Culturable Waste Land	Name of Village	Serial Number
102	103	104	105	106	107	108	109	2	1
DHULIAN	c	0	10.8	0	0	0	0	Langaldihi Ramnagar	41
DHULIAN	c	0	34.4	0	0	0	59.5	Sri Rampur	42
DHULIAN	c	0	17	0	0	0	36.7	Kashinagar	43
DHULIAN	c	0	0	0	0	0	38.7	Sahanagar	44
DHULIAN	c	0	76.1	0	0	0	5	Fatepur	45
DHULIAN	c	0	24	0	0	0	140	Jafar Ganj	46
DHULIAN	c	0	10	0	0	0	15.5	Samaspur	47
DHULIAN	c	0	132.5	0	0	0	3.4	Ballalpur	48
DHULIAN		0	21.1	0	0	0	0.7	Laharia	49
		0	2	0	0	0	0	Ballalpur Brahmattar	50
		0	2	0	0	0	5	Kalupara	51
DHULIAN	c	0	22	0	0	0	5.8	Imamnagar	52
		0	0	0	0	0	20	Baikunthapur	53
DHULIAN	c	0	0	0	0	0	16	Asua	54
DHULIAN	c	0	124.5	0	0	0	60	Hosenpur	55
DHULIAN	c	0	507	0	0	0	145.4	Kuli	56
DHULIAN	b	0	115	0	0	0	40	Bhabanipur	57
DHULIAN	c	0	22	0	0	0	0	Pachula Gram	58
DHULIAN	c	0	35.4	0	0	0	0	Sankarpur	59
DHULIAN	b	0	4	0	0	0	20	Jigri Kulgachhi	60
		0	102	0	0	0	0	Sankhopara	61
DHULIAN	b	0	6.2	0	0	0	10	Deonapur	62
DHULIAN	c	0	2.9	0	0	0	0	Par Debidaspur	63
DHULIAN	c	0	0	0	0	0	0	Par Suzapur Mandai	64
DHULIAN	b	0	2.2	0	0	0	0	Par Deonapur	65
		0	6	0	0	0	0	Char Gaziapara	66
0		0	187	3287.7	0	0	0	1336.1 : Block T O T A L	

Land Use												
Area under different types of land use (in hectares rounded up to one decimal place)							Area irrigated by source (in hectare).					
Serial Number	Name of Village	Fallow lands other than current fallows	Current Fallows	Net Area Sown	Total Irrigated Land Area	Total Un-irrigated Land Area	Canals (C)	Wells/Tube-wells(W/TW)	Tanks/Lakes(T/L)	Water Falls(WF)	Others(O)	
1	2	110	111	112	113	114	115	116	117	118	119	
41	Langaldihi Ramnagar	0	0	13	3	10	0	0	1	0	2	
42	Sri Rampur	0	0	0	0	0	0	0	0	0	0	
43	Kashinagar	0	0	0	0	0	0	0	0	0	0	
44	Sahanagar	0	0	22	22	0	22	0	0	0	0	
45	Fatepur	0	0	2	0	2	0	0	0	0	0	
46	Jafar Ganj	0	0	174.1	0	174.1	0	0	0	0	0	
47	Samaspur	0	0	26	0	26	0	0	0	0	0	
48	Ballalpur	0	0	160	0	160	0	0	0	0	0	
49	Laharia	0	0	36	0	36	0	0	0	0	0	
50	Ballalpur Brahmattar	0	0	14.7	0	14.7	0	0	0	0	0	
51	Kalupara	0	0	43.3	0	43.3	0	0	0	0	0	
52	Imamnagar	0	0	60	16	44	0	0	0	0	16	
53	Baikunthapur	0	0	22.5	0	22.5	0	0	0	0	0	
54	Asua	0	0	48.7	0	48.7	0	0	0	0	0	
55	Hosenpur	0	0	144.5	26	118.5	26	0	0	0	0	
56	Kuli	0	0	783	469	314	60	343	66	0	0	
57	Bhabanipur	0	0	142	0	142	0	0	0	0	0	
58	Pachula Gram	0	0	24.4	0	24.4	0	0	0	0	0	
59	Sankarpur	0	0	64	64	0	0	64	0	0	0	
60	Jigri Kulgachhi	0	0	17.3	0	17.3	0	0	0	0	0	
61	Sankhopara	0	0	74.4	0	74.4	0	0	0	0	0	
62	Deonapur	0	0	127.1	0	127.1	0	0	0	0	0	
63	Par Debidaspur	0	0	10	10	0	0	10	0	0	0	
64	Par Suzapur Mandai	0	0	44.8	30	14.8	0	30	0	0	0	
65	Par Deonapur	0	0	14	7	7	0	7	0	0	0	
66	Char Gaziapara	0	0	31.5	16	15.5	16	0	0	0	0	
Block T O T A L :		0	0	4537.7	1107.2	3430.5	567.2	454	67	0		

Name of three most important commodities manufactured			Name of Village	Serial Number
First	Second	Third		
120	121	122	2	1
			Langaldihi Ramnagar	41
			Sri Rampur	42
			Kashinagar	43
			Sahanagar	44
			Fatepur	45
			Jafar Ganj	46
			Samaspur	47
			Ballalpur	48
			Laharia	49
			Ballalpur Brahmattar	50
			Kalupara	51
			Imamnagar	52
			Baikunthapur	53
			Asua	54
			Hosenpur	55
			Kuli	56
			Bhabanipur	57
			Pachula Gram	58
			Sankarpur	59
			Jigri Kulgachhi	60
			Sankhopara	61
			Deonapur	62
			Par Debidaspur	63
			Par Suzapur Mandai	64
			Par Deonapur	65
			Char Gaziapara	66
			: Block T O T A L	

WEST BENGAL C. D. BLOCK SAMSERGANJ DISTRICT MURSHIDABAD



- HIGH SCHOOL / INTER COLLEGE . S
- BANK (B)
- DISPENSARY..... (D)
- PRIMARY HEALTH CENTRE (PHC)
- OTHER MEDICAL SERVICES (M)

- POPULATION SIZE OF VILLAGES: 200-499, 500-999, 1000-4999, 5000 AND ABOVE (dots)
- UNINHABITED VILLAGE WITH MDDS CODE. (X 313854)
- STATUTORY TOWN WITH MDDS CODE. (801657)
- CENSUS TOWNS WITH MDDS CODE. (313876)
- NATIONAL HIGHWAY..... (NH 34)
- IMPORTANT METALLED ROADS..... (R.S.)
- RAILWAY LINE WITH STATION, BROAD GAUGE..... (R.S. with station)
- RIVER AND STREAM..... (blue wavy line)

- BOUNDARY, INTERNATIONAL..... (thick black line)
- STATE..... (dashed line)
- DISTRICT..... (dotted line)
- C. D. BLOCK..... (thin solid line)
- VILLAGE WITH MDDS CODE..... (313838)
- HEADQUARTERS : POLICE STATION, C. D. BLOCK..... (circle with dot)

C. D. Block Samserganj excludes all Statutory Towns.

TOTAL AREA OF THE C. D. BLOCK.....	84.21 Sq. Kms.
TOTAL POPULATION OF THE C. D. BLOCK.....	284072
TOTAL NUMBER OF VILLAGES.....	33
TOTAL NUMBER OF INHABITED VILLAGES.....	24
TOTAL NUMBER OF CENSUS TOWNS.....	11
TOTAL NUMBER OF STATUTORY TOWNS.....	1
DISTANCE FROM DISTRICT HEADQUARTERS TO C. D. BLOCK HEADQUARTERS (APPROX).....	85 Kms.

Alphabetical List of Villages

Name of the CD Block : Samserganj

CD Block Code (2011) : 0071

Sl. No.	Name of the Village	PLCN 2001	MDDS PLCN 2011
1	2	3	4
1	Adwaita Nagar	00768700	313844
2	Alamsahi	00769600	313853
3	Anantapur	00770400	313857
4	Antar Dwipa	00768500	313843
5	Arazi Napara	00769200	313849
6	Baharagachi	00768000	313838
7	Balbalpara	00769500	313852
8	Chandni Daha	00770100	313855
9	Dakshin Baidyanathpur	00771600	313869
10	Dakshin Mahammadpur	00770000	313854
11	Dakshin Radha Nagar	00771200	313865
12	Dogachhi	00769100	313848
13	Durgapur	00771100	313864
14	Ghoramara	00768400	313842
15	Haridebpur	00771300	313866
16	Hasimpur	00770800	313861
17	Jaladipur	00770700	313860
18	Kamalpur	00771400	313867
19	Kasim Nagar	00770900	313862
20	Lalpur (P)	00770300	313856
21	Laskarpur	00769300	313850
22	Loharpur	00770600	313859
23	Mahisha Thali	00769400	313851
24	Malancha	00768200	313840
25	Napara	00768800	313845
26	Nimtita	00771000	313863
27	Paschim Ramnagar	00771700	313870
28	Phulandar	00768100	313839
29	Ratanpur	00768300	313841
30	Sibpur	00771500	313868
31	Sikdapur	00770500	313858
32	Sitampur	00769000	313847
33	Umarpur	00768900	313846

Census of India 2011
Amenities and Land use

Serial Number	Name of Village	Location code no.	Total area of the village (in hectares rounded up to one decimal place)	Total population (2011 census)	Number of households (2011 census)	Number of educational amenities available in village, the distance range code viz; a for 0-5 kms, b for 5-10 kms, c for 10+ kms of nearest place where facility is available							
						Pre-Primary school (PP)	Primary school (P)	Middle school (M)	Secondary School (S)	Senior Secondary school (SS)	Degree college of arts science & commerce (ASC)	Engineering college(EC)	Medical college (MC)
1	2	3	4	5	6	7	8	9	10	11	12	13	14
Name of District:-Murshidabad													
Name of CD Block:-Samserganj													
67	Baharagachi	313838	187.9	1924	331	2	2	2	1	1	b		
68	Phulandar	313839	335.4	1517	270	1	1	1	a	a	b		
69	Malancha	313840	551.2	16918	3136	7	6	2	1	1	1		
70	Ratanpur	313841	183.1	1482	266	6	6	2	1	a	a	c	c
71	Ghoramara	313842	197.3	2094	369	2	2	a	a	a	a		
72	Antar Dwipa	313843	257.1	10610	1833	4	3	1	a	a	b	c	c
73	Adwaita Nagar	313844	119.6	6176	961	1	1	a	a	a	b	c	c
74	Napara	313845	59.6	1411	281	1	1	b	b	b	c	c	c
75	Umarpur	313846	95.2	5785	1077	2	2	a	a	a	c	c	c
76	Sitarampur	313847	43.4	1200	204	3	3	a	a	a	c	c	c
77	Dogachhi	313848	566	13848	2403	4	3	1	1	1	b	c	c
78	Arazi Napara	313849	55.8	402	64	2	2	a	a	a	c	c	c
79	Laskarpur	313850	505	6756	1240	3	3	1	1	1	b	c	c
80	Mahisha Thali	313851	110.8	3837	758	1	1	a	a	a	b	c	c
81	Balbalpara	313852	128.6	5207	923	3	2			a	b	c	
82	Alamsahi	313853	56.4	3693	721	3	2	1	a	a	b	c	c
83	Dakshin Mahammadpur	313854	21.9	0	0								
84	Chandni Daha	313855	304.4	5996	1012	2	2	a	a	a	b	b	c
85	Lalpur (P)	313856	280.9	0	0								
86	Anantapur	313857	328.6	0	0								
87	Sikdapur	313858	37.7	2691	492	2	2		b	b	b	c	c
88	Loharpur	313859	221.4	580	110	6	5	2	1	1	b	c	c
89	Jaladipur	313860	70.1	3319	632	3	2			a	b	c	c
90	Hasimpur	313861	45.1	6539	1516	3	3	1	a	a	a		
91	Kasim Nagar	313862	3.5	496	114	1	1	1	1				
92	Nimitita	313863	17.2	2068	489	4	4	1	1	1	a		
93	Durgapur	313864	90.5	4169	878	3	2	1	a	a	a	c	c
94	Dakshin Radha Nagar	313865	262	0	0								
95	Haridebpur	313866	24.2	0	0								
96	Kamalpur	313867	91.4	0	0								
97	Sibpur	313868	121.8	0	0								
98	Dakshin Baidyanathpur	313869	579.7	0	0								
99	Paschim Ramnagar	313870	49.6	0	0								
Block T O T A L :			6002.4	108718	20080	69	61	17	8	6	1	0	0

- Village Directory

(As in 2009)

le. (If not available within the < 5 Kms, b for 5-10 Kms and c cility is available is given).						Number of Medical Amenities available. (If not available within the village , the distance range code viz; a for < 5 Kms, b for 5-10 Kms and c for 10+ kms of nearest place where facility is available is given).						Name of Village	Serial Number					
Management institute (MI)	Polytechnic (Pt)	Vocational training school /ITI	Non-formal training centre (NFTC)	Special school for disabled (SSD)	Others (specify)	Community health centre (CHC)	Primary health centre (PHC)	Primary health sub centre (PHS)	Maternity and child welfare centre (MCW)	T.B. clinic (TBC)	Hospital-allopathic (HA)			Hospital-alternative medicine (HO)	Dispensary (D)	Veterinary hospital (VH)	Mobile health clinic (MHC)	Family welfare centre (FWC)
15	16	17	18	19	20	21	22	23	24	25	26	27	28	29	30	31	2	1

Location CodeNo:-333

Location CodeNo:-0071

					1	b	b	b	c	c	c		b	b	c	c	Baharagachi	67
						b	b	b	c	c	c		b	b	c	c	Phulandar	68
						1	1	1	1	1	1		7		1	1	Malancha	69
c	c	c				a	a	1	a	a	c	c		a		a	Ratanpur	70
						a	a	a					a			a	Ghoramara	71
	c	c			2	c	b	1	c	c	b			b			Antar Dwipa	72
	c	c			1	c	c	1	c	c	c	c		b			Adwaita Nagar	73
c	c	c	c	c		c	c	b	c	c	c	c	c	c	c	c	Napara	74
c	c	c	c	c		c	c	a	c	c	c	c	c	c	c	c	Umarpur	75
	c	c	c	c		c	c	b	c	c	c	c	c	c	c	c	Sitarampur	76
	c	c	c	c		c	c	1	c	c	c	c	c	c	c	c	Dogachhi	77
	c	c	c	c		c	c	a	c	c	c	c	c	c	c	c	Arazi Napara	78
	c	c	c	c		c	b	b	c	c	c	c	b	b	c	c	Laskarpur	79
	c	c	c	c		c	b	b	c	c	c	c	c	c	c	c	Mahisha Thali	80
c	c	c			1	c	c	1	c	c	b		b	b			Balbalpara	81
c	c	c			1	c	b	1			b		b	a			Alamsahi	82
																	Dakshin Mahammadpur	83
c	c	c				a	b	a									Chandni Daha	84
																	Lalpur (P)	85
																	Anantapur	86
c	c		c				b		c	c	c	c	1	c			Sikdapur	87
c	c	c		c		b	b	b	c	c	c	c	1	c	c	c	Loharpur	88
c	c	c			1	c	c	1	c		c		a	a			Jaladipur	89
						c	c	1	c	a	c		c	c		c	Hasimpur	90
						c	c	c	c	a	c		c	c		c	Kasim Nagar	91
						c	c	c	1	a	c		c	c		c	Nimtita	92
c	c	c	c			c	c	a	a	c	c		c	c	a	a	Durgapur	93
																	Dakshin Radha Nagar	94
																	Haridebpur	95
																	Kamalpur	96
																	Sibpur	97
																	Dakshin Baidyanathpur	98
																	Paschim Ramnagar	99
0	0	0	0	0	7	1	1	9	2	1	1	0	9	0	1	1	: Block T O T A L	

Serial Number	Name of Village	Number of Non-Government Medical Amenities available.							Availability of drinking water - Yes / No							
		Charitable non Govt. hospital/Nursing home.	Medical practitioner with MBBS Degree	Medical practitioner with other degree	Medical practitioner with no degree	Traditional practitioner and faith healer	Medicine Shop	Others	Tap water (Treated/Untreated)	Well water (Covered / Uncovered well)	Hand Pump	Tube wells / Bore well	Spring	River / Canal	Tank / Pond / Lake	Others
1	2	32	33	34	35	36	37	38	39	40	41	42	43	44	45	46
67	Baharagachi	0	0	0	4	0	0	0	No	No	Yes	No	No	Yes	Yes	No
68	Phulandar	0	0	0	0	0	0	0	No	No	Yes	No	No	No	No	No
69	Malancha	0	0	0	0	0	0	0	No	No	Yes	No	No	No	No	No
70	Ratanpur	0	0	0	0	0	4	0	No	No	Yes	No	No	Yes	Yes	No
71	Ghoramara	0	0	0	0	0	0	0	No	No	Yes	No	No	No	No	No
72	Antar Dwipa	0	0	0	6	0	5	0	No	No	Yes	Yes	No	Yes	Yes	No
73	Adwaita Nagar	0	0	0	4	0	0	0	No	Yes	Yes	No	No	No	Yes	No
74	Napara	0	0	0	3	0	0	0	No	No	Yes	No	No	No	Yes	No
75	Umarpur	0	0	0	6	0	1	0	No	No	Yes	No	No	Yes	Yes	No
76	Sitarampur	0	0	0	1	0	0	0	No	No	Yes	No	No	No	Yes	No
77	Dogachhi	0	1	1	7	0	4	0	No	No	Yes	No	No	No	Yes	No
78	Arazi Napara	0	0	0	4	0	1	0	No	No	Yes	No	No	No	Yes	No
79	Laskarpur	0	0	1	4	0	0	0	No	No	Yes	No	No	Yes	Yes	No
80	Mahisha Thali	0	0	0	2	0	0	0	No	No	Yes	No	No	Yes	Yes	No
81	Balbalpara	0	0	0	5	0	0	0	No	No	Yes	No	No	Yes	Yes	No
82	Alamsahi	0	0	0	0	0	0	0	No	No	Yes	Yes	No	Yes	Yes	No
83	Dakshin Mahammadpur															
84	Chandni Daha	0	0	0	0	0	0	0	No	No	Yes	No	No	No	No	No
85	Lalpur (P)															
86	Anantapur															
87	Sikdapur	0	0	0	0	0	0	0	No	No	Yes	No	No	No	No	No
88	Loharpur	0	0	0	0	0	0	0	No	No	No	Yes	No	No	No	No
89	Jaladipur	0	0	0	0	0	0	0	No	No	Yes	Yes	No	Yes	Yes	No
90	Hasimpur	0	0	0	0	0	0	0	No	No	Yes	No	No	No	No	No
91	Kasim Nagar	0	0	0	0	0	0	0	No	No	Yes	No	No	No	No	No
92	Nimtita	0	0	0	0	0	0	0	No	No	Yes	No	No	No	No	No
93	Durgapur	0	0	0	0	0	0	0	Yes	No	Yes	Yes	No	Yes	Yes	No
94	Dakshin Radha Nagar															
95	Haridebpur															
96	Kamalpur															
97	Sibpur															
98	Dakshin Baidyanathpur															
99	Paschim Ramnagar															
Block T O T A L :		0	1	2	46	0	15	0	1	1	23	5	0	10	15	0

Availability of toilet & others Yes / No				Communication and transport facilities (If amenities available code -Yes is given except for Village Pin Code ,If not available within the village , the distance range code viz; a for < 5 Kms, b for 5-10 Kms and c for 10+ kms of nearest place where facility is available is given).								
Community toilet including bath.	Community toilet excluding bath.	Rural sanitary mart or sanitary hardware outlet available near the village.	Community bio- gas or recycle of waste for productive use.	Post office(PO)	Sub post office (SPO)	Post & Telegraph office (P&TO)	Village Pin Code	Telephones (Land lines)	Public call office (PCO)	Mobile phone coverage	Name of Village	Serial Number
47	48	49	50	51	52	53	54	55	56	57	2	1

No	No	Yes	No	a	a	b	742202	a	b	Yes	Baharagachi	67
No	No	Yes	No	a	a	b	742202	a	c	Yes	Phulandar	68
No	No	Yes	No	Yes	a	b	742202	Yes	Yes	Yes	Malancha	69
No	No	Yes	No	a	a	a	742202	a	a	Yes	Ratanpur	70
No	No	Yes	No	a	a	a	742232	b	b	Yes	Ghoramara	71
No	No	Yes	No	a	b	b	742202	Yes	Yes	Yes	Antar Dwipa	72
No	No	Yes	No	a	c	c	742202	a	a	Yes	Adwaita Nagar	73
No	No	No	No	c	b	c	742202	b	b	Yes	Napara	74
No	No	No	No	c	a	c	742202	a	b	Yes	Umarpur	75
No	No	No	No	c	b	c	742202	b	b	Yes	Sitarampur	76
No	No	No	No	c	Yes	c	742202	Yes	b	Yes	Dogachhi	77
No	No	No	No	c	a	c	742202	a	a	Yes	Arazi Napara	78
No	No	No	No	b	Yes	b	742224	Yes	b	Yes	Laskarpur	79
No	No	No	No	c	a	c	742224	Yes	b	Yes	Mahisha Thali	80
No	No	No	No	a	b	b	742224	Yes	a	Yes	Balbalpara	81
No	No	No	No	Yes	b	b	742224	Yes	Yes	Yes	Alamsahi	82
No	No	No	No	b	a	b	742187	Yes		Yes	Dakshin Mahammadpur	83
											Chandni Daha	84
											Lalpur (P)	85
											Anantapur	86
No	No	No	No	a	a	b	742224	Yes	Yes	Yes	Sikdapur	87
No	No	No	No	Yes	Yes	b	742224	Yes	Yes	Yes	Loharpur	88
No	No	No	No	a	a	b	742224	Yes	Yes	Yes	Jaladipur	89
No	No	No	No	c	a	c	742224	a	a	a	Hasimpur	90
No	No	No	No	b	a	c	742224	a	a	a	Kasim Nagar	91
No	No	No	No	c	Yes	c	742224	a	Yes	a	Nimtita	92
No	No	Yes	No	a	a	c	742224	Yes	Yes	Yes	Durgapur	93
											Dakshin Radha Nagar	94
											Haridebpur	95
											Kamalpur	96
											Sibpur	97
											Dakshin Baidyanathpur	98
											Paschim Ramnagar	99
0	0	8	0	3	4	0	24	12	8	21	: Block TOTAL	

Communication and transport facilities (If amenities available code -Yes is given except for Village Pin Code ,If not available within the village , the distance range code viz; a for < 5 Kms, b for 5-10 Kms and c for 10+ kms of nearest place where facility is available is given).												Village connected to highway (If amenities available code viz; a for < 5 Kms, b for 5-10 Kms and c for 10+ kms of nearest place where facility is available is given).				
Serial Number	Name of Village	Internet cafes/ Common service centre (CSC)	Private courier facility	Bus service (Public & Private)	Railway stations	Auto/Modified Autos	Taxis and Vans	Tractors	Cycle-pulled rickshaws(Manual & Machine driven)	Carts driven by animals	Sea /River ferry service	Connected to national highway(NH)	Connected to state highway(SH)	Connected to major district road (MDR)	Connected to others district road	Pucca roads
1	2	58	59	60	61	62	63	64	65	66	67	68	69	70	71	72

67	Baharagachi	b	b	b	b	b	a	c	a	a	a	b	b	b	b	a
68	Phulandar	b	b	b	b	b	a	b	a	b	a	b	b	b	b	a
69	Malancha	b	b	Yes	Yes	b	Yes	b	Yes	a	Yes	Yes		Yes	Yes	Yes
70	Ratanpur	a	a	a	Yes	a	Yes	a	Yes	Yes	a	Yes		a	a	Yes
71	Ghoramara	c	a	Yes	a	b	Yes	b	Yes	Yes	b		Yes	Yes	Yes	Yes
72	Antar Dwipa	Yes	b	b	b	b	Yes	Yes	Yes	Yes	a	b		Yes	Yes	Yes
73	Adwaita Nagar	a	c	b	c	b	Yes	Yes	Yes	Yes	b	b	a		Yes	a
74	Napara	c	c	b	c	c	c	Yes	Yes	Yes	b	c	c	b	b	b
75	Umarpur	c	c	a	c	c	c	Yes	Yes	Yes	Yes	c	c	b	b	b
76	Sitarampur	c	c	a	c	c	c	Yes	a	Yes	a	c	b	b	b	b
77	Dogachhi	b	b	b	c	b	b	Yes	Yes	Yes	b	b	b	a	a	b
78	Arazi Napara	c	c	b	c	c	c	Yes	Yes	Yes	b	c	c	a	a	a
79	Laskarpur	b	b	a	c	b	b	Yes	Yes	Yes	b	b	b		b	a
80	Mahisha Thali	c	c	b	c	b	c	Yes	Yes	Yes	b	b	b	a	b	a
81	Balbalpara	b	b	a	c	a	Yes	Yes	Yes	Yes	b	a			Yes	Yes
82	Alamsahi	b	b	a	c	b	Yes	Yes	Yes	Yes	b	a			Yes	Yes
83	Dakshin Mahammadpur															
84	Chandni Daha	c	b	a	c	b	Yes	a	Yes	Yes	b				Yes	Yes
85	Lalpur (P)															
86	Anantapur															
87	Sikdapur	b	a	a	a	a	a	b	a	Yes	a	Yes	a	a	Yes	a
88	Loharpur	Yes	b	Yes	Yes	Yes	Yes	b	Yes	Yes	b				Yes	Yes
89	Jaladipur	b	b	a	a	a	Yes	Yes	Yes	Yes	b	Yes			Yes	Yes
90	Hasimpur	a	a	a	b	b	b	b	a	a	a	b	a	a	a	a
91	Kasim Nagar	a	a	a	c	a	a	b	a	b	a	a	a	a	a	a
92	Nimtita	a	a	a	c	a	a	b	a	b	a	a	a	a	a	Yes
93	Durgapur	a	a	a	c	a	a	a	Yes	a	a	b	c	c	b	a
94	Dakshin Radha Nagar															
95	Haridebpur															
96	Kamalpur															
97	Sibpur															
98	Dakshin Baidyanathpur															
99	Paschim Ramnagar															
Block T O T A L :		2	0	3	3	1	10	12	17	17	2	4	0	2	10	10

ys,village roads, banks & credit societies
 :-Yes is given, If not available within the
 code viz; a for < 5 Kms, b for 5-10 Kms
 place where facility is available is given).

Availability of miscellaneous facilities (If amenities available code -Yes is given, If not
 available within the village , the distance range code viz; a for < 5 Kms, b for 5-10 Kms
 and c for 10+ kms of nearest place where facility is available is given).

Kutchcha roads	Water bounded macadam(WBM) roads	Navigable waterway (river/canal)(NW)	Footpaths (FP)	Commercial & Co-operative Banks	ATM	Agricultural Credit Societies	Self-Help Group (SHG)	Public distribution system (PDS) shop	Mandis / Regular market	Weekly Haat	Agricultural marketing society	Integrated Child Development Scheme (Nutritional Centres)	Anganwadi Centre (Nutritional Centres)	Others (Nutritional Centres)	Name of Village	Serial Number
73	74	75	76	77	78	79	80	81	82	83	84	85	86	87	2	1

Yes	a	Yes	Yes	b	b	c	Yes	Yes	c	b	b	Yes	Yes	Yes	Baharagachi	67
Yes	a	Yes	Yes	b	b	c	Yes	Yes	c	b	Yes	Yes	Yes	Yes	Phulandar	68
Yes		Yes	Yes	Yes	Yes	Yes	Yes	Yes	Yes	b	Yes	Yes	Yes	Yes	Malancha	69
Yes	Yes	a	Yes	a	a	c	Yes	a	c	b	a	Yes	Yes	Yes	Ratanpur	70
Yes	Yes	a	Yes	a	a	c	Yes	Yes	c	b	Yes	Yes	Yes	Yes	Ghoramara	71
Yes	Yes	a	Yes	Yes	b	b	Yes	Yes	Yes	b	b	Yes	Yes	Yes	Antar Dwipa	72
Yes			Yes	a	c	c	Yes	a	c	b	a	Yes	Yes	Yes	Adwaita Nagar	73
Yes	b	b	Yes	b	c	c	Yes	Yes	c	b	c	c	Yes	Yes	Napara	74
Yes	b	a	Yes	b	c	c	Yes	Yes	c	c	c	c	Yes	Yes	Umarpur	75
Yes	Yes	a	Yes	b	c	c	Yes	Yes	c	c	c	c	Yes	Yes	Sitarampur	76
Yes	a	Yes	Yes	b	c	c	Yes	Yes	Yes	c	c	b	Yes	Yes	Dogachhi	77
Yes	a	b	Yes	b	c	c	Yes	a	c	c	Yes	Yes	Yes	Yes	Arazi Napara	78
Yes	Yes	b	Yes	b	b	b	Yes	Yes	Yes	b	b	b	Yes	b	Laskarpur	79
Yes	Yes	b	Yes	b	c	c	Yes	a	c	b	Yes	Yes	Yes	Yes	Mahisha Thali	80
Yes	Yes	c	Yes	a	b	c	Yes	a	c	b	a	a	Yes	Yes	Balbalpara	81
Yes	Yes		Yes	a	b	c	Yes	Yes	Yes	b	Yes	Yes	Yes	Yes	Alamsahi	82
															Dakshin Mahammadpur	83
Yes			Yes			c	Yes	Yes	c	b	Yes	Yes	Yes	Yes	Chandni Daha	84
															Lalpur (P)	85
															Anantapur	86
Yes	Yes	Yes	Yes	b	b	c	Yes	a	c	a	a	Yes	Yes	Yes	Sikdapur	87
Yes	Yes	Yes	Yes	Yes	b	Yes	Yes	Yes	Yes	Yes	Yes	Yes	Yes	Yes	Loharpur	88
Yes	Yes		Yes	a	b	c	Yes	a	c	b	Yes	a	Yes	Yes	Jaladipur	89
Yes			Yes	a	a	c	Yes	Yes	c	b	Yes	Yes	Yes	Yes	Hasimpur	90
Yes			Yes	a	a	c	Yes	Yes	c	a	Yes	Yes	Yes	Yes	Kasim Nagar	91
Yes			Yes			c	Yes	Yes	c	a	Yes	Yes	Yes	Yes	Nimtitia	92
Yes	a	Yes	Yes		a	c	Yes	Yes	c	b	c	a	Yes	Yes	Durgapur	93
															Dakshin Radha Nagar	94
															Haridebpur	95
															Kamalpur	96
															Sibpur	97
															Dakshin Baidyanathpur	98
															Paschim Ramnagar	99
24	10	7	24	3	1	2	24	17	6	1	12	16	24	23	: Block T O T A L	

Availability of miscellaneous facilities (If amenities available code -Yes is given, If not available within the village , the distance range code viz; a for < 5 Kms, b for 5-10 Kms and c for 10+ kms of nearest place where facility is available is given).												Availability of electricity (Yes/No)			
Serial Number	Name of Village	ASHA (Accredited Social Health Activist)	Community centre with/without TV	Sports Field,	Sports Club / Recreation Centre	Cinema / Video Hall	Public Library	Public Reading Room	Newspaper Supply	Assembly Polling station	Birth & Death Registration Office	Power Supply for Domestic Use (ED)	Power Supply for Agricultural Use (EAG)	Power Supply for Commercial Use (EC)	Power Supply for All Uses (EA)
1	2	88	89	90	91	92	93	94	95	96	97	98	99	100	101

67	Baharagachi	Yes	c	b	b	b	b	b	Yes	Yes	b	Yes	No	No	No
68	Phulandar	a	c	b	b	b	b	b	Yes	Yes	b	Yes	No	No	No
69	Malancha	Yes	Yes	Yes	Yes	Yes	Yes	Yes	Yes	Yes	Yes	Yes	Yes	Yes	Yes
70	Ratanpur	Yes	Yes	a	a	a	a	Yes	Yes	a	a	Yes	No	No	No
71	Ghoramara	Yes	Yes	Yes	Yes	Yes	Yes	Yes	Yes	Yes	Yes	Yes	No	No	No
72	Antar Dwipa	Yes	c	b	b	Yes	a	Yes	Yes	Yes	a	Yes	No	Yes	No
73	Adwaita Nagar	Yes	c	c	c	a	a	a	a	Yes	a	Yes	Yes	Yes	Yes
74	Napara	Yes	c	c	c	b	b	b	b	Yes	b	Yes	No	No	No
75	Umarpur	Yes	c	c	c	b	b	b	a	Yes	a	Yes	No	No	No
76	Sitarampur	Yes	c	c	c	b	c	c	Yes	Yes	b	Yes	No	No	No
77	Dogachhi	Yes	c	b	c	Yes	b	b	Yes	Yes	Yes	Yes	No	No	No
78	Arazi Napara	Yes	c	c	c	b	c	c	Yes	a	a	Yes	No	No	No
79	Laskarpur	Yes	b	b	b	b	b	b	Yes	Yes	b	Yes	No	No	No
80	Mahisha Thali	Yes	c	c	c	c	c	c	Yes	Yes	c	Yes	No	No	No
81	Balbalpara	Yes	c	a	Yes	a	b	Yes	Yes	Yes	a	Yes	Yes	No	No
82	Alamsahi	Yes	Yes	Yes	Yes	a	b	Yes	Yes	Yes	a	Yes	No	Yes	No
83	Dakshin Mahammadpur														
84	Chandni Daha	Yes	Yes	Yes	Yes	Yes	Yes	Yes	Yes	Yes	Yes	Yes	No	No	No
85	Lalpur (P)														
86	Anantapur														
87	Sikdapur	Yes	Yes	a	a	a	a	a	Yes	Yes	a	Yes	Yes	No	No
88	Loharpur	Yes	Yes	Yes	Yes	Yes	Yes	Yes	Yes	Yes	Yes	Yes	Yes	Yes	Yes
89	Jaladipur	Yes	Yes	Yes	Yes	a	b	Yes	Yes	Yes	a	Yes	No	No	No
90	Hasimpur	Yes	Yes	Yes	Yes	a	Yes	Yes	Yes	Yes	a	Yes	No	No	No
91	Kasim Nagar	Yes	Yes	Yes	Yes	Yes	Yes	Yes	Yes	Yes	Yes	Yes	No	No	No
92	Nimitita	Yes	Yes	Yes	Yes	Yes	Yes	Yes	Yes	Yes	Yes	Yes	No	Yes	No
93	Durgapur	Yes	a	a	a	a	a	a	Yes	Yes	a	Yes	No	No	No
94	Dakshin Radha Nagar														
95	Haridebpur														
96	Kamalpur														
97	Sibpur														
98	Dakshin Baidyanathpur														
99	Paschim Ramnagar														
Block T O T A L :		23	11	9	10	8	7	11	21	22	7	24	5	6	3

		Land Use							
Nearest Town		Area under different types of land use (in hectares rounded up to one decimal place)							
Name	Distance range code i.e. a for < 5 Kms, b for 5-10 Kms and c for 10+ kms .	Forests	Area under Non-agricultural Uses	Barren and Un-cultivable land	Permanent Pastures and Other Grazing Lands	Land Under Miscellaneous Tree Crops etc.	Culturable Waste Land	Name of Village	Serial Number
102	103	104	105	106	107	108	109	2	1

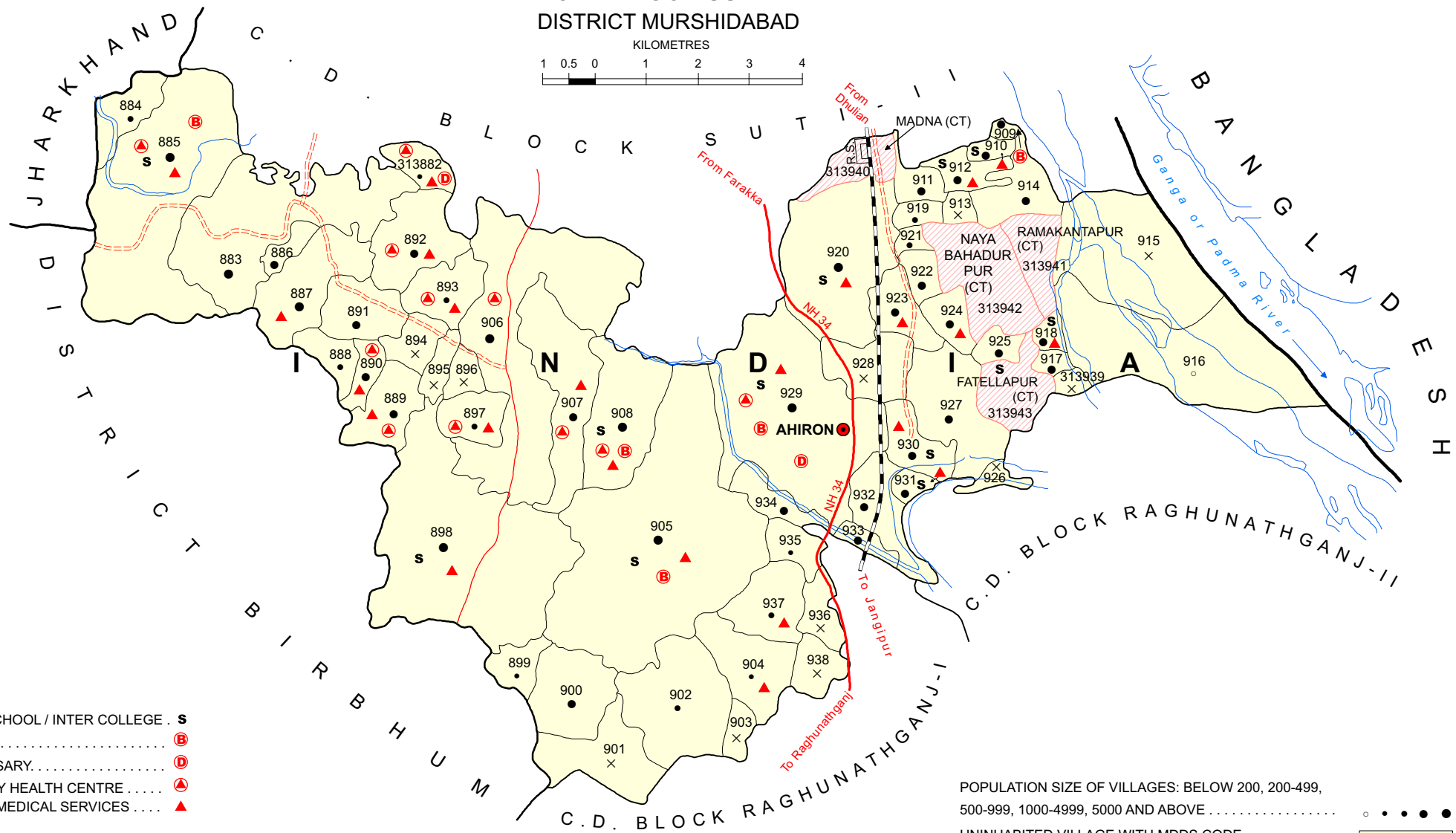

DHULIAN	b	0	0	0	0	0	15	Baharagachi	67
DHULIAN	a	0	30.4	0	0	0	12	Phulandar	68
DHULIAN	b	15	28	0	0	0	7	Malancha	69
DHULIAN	a	0	156	0	0	0	0	Ratanpur	70
DHULIAN	a	0	100	0	0	0	0	Ghoramara	71
DHULIAN	c	0	70.1	0	0	0	0	Antar Dwipa	72
PAKUR	b	0	22.6	0	0	0	0	Adwaita Nagar	73
DHULIAN	a	0	56.6	0	0	0	0	Napara	74
DHULIAN	c	0	90.2	0	0	0	0	Umarpur	75
DHULIAN	c	0	37.8	0	0	0	5.6	Sitarampur	76
DHULIAN	c	0	350	0	0	0	0	Dogachhi	77
DHULIAN	c	0	45.8	0	0	0	0	Arazi Napara	78
DHULIAN	b	0	252.5	0	0	0	12.5	Laskarpur	79
DHULIAN	b	0	9.8	0	0	0	45.6	Mahisha Thali	80
DHULIAN	c	0	118.6	0	0	0	0	Balbalpara	81
AURANGABAD	b	0	22	0	0	0	0	Alamsahi	82
		0	21.9	0	0	0	0	Dakshin Mahammadpur	83
DHULIAN	b	0	174.4	0	0	0	0	Chandni Daha	84
		0	280.9	0	0	0	0	Lalpur (P)	85
		0	314.6	0	0	0	0	Anantapur	86
DHULIAN	c	0	0	0	0	0	0	Sikdapur	87
DHULIAN	b	0	203.4	0	0	0	15	Loharpur	88
DHULIAN	b	0	62.1	0	0	0	0	Jaladipur	89
AURANGABAD	a	0	20.1	0	0	0	0	Hasimpur	90
AURANGABAD	a	0	0	0	0	0	3.5	Kasim Nagar	91
AURANGABAD	a	0	13.1	0	0	0	4.1	Nimtita	92
AURANGABAD	a	0	13.2	0	0	0	4	Durgapur	93
		0	262	0	0	0	0	Dakshin Radha Nagar	94
		0	24.2	0	0	0	0	Haridebpur	95
		0	76.4	0	0	0	5	Kamalpur	96
		0	28.7	0	0	0	93.1	Sibpur	97
		0	566.7	0	0	0	0	Dakshin Baidyanathpur	98
		0	49.6	0	0	0	0	Paschim Ramnagar	99
0	0	15	3501.7	0	0	0	222.4	: Block T O T A L	

Land Use											
Area under different types of land use (in hectares rounded up to one decimal place)							Area irrigated by source (in hectare).				
Serial Number	Name of Village	Fallow lands other than current fallows	Current Fallows	Net Area Sown	Total Irrigated Land Area	Total Un-irrigated Land Area	Canals (C)	Wells/Tube-wells(W/TW)	Tanks/Lakes(T/L)	Water Falls(WF)	Others(O)
1	2	110	111	112	113	114	115	116	117	118	119
67	Baharagachi	0	0	172.9	148	24.9	145.6	2.4	0	0	0
68	Phulandar	0	0	293	100	193	99	1	0	0	0
69	Malancha	0	0	501.2	150	351.2	150	0	0	0	0
70	Ratanpur	0	0	27.1	0	27.1	0	0	0	0	0
71	Ghoramara	0	0	97.3	29.1	68.2	0	29.1	0	0	0
72	Antar Dwipa	0	0	187	16	171	16	0	0	0	0
73	Adwaita Nagar	0	0	97	12	85	12	0	0	0	0
74	Napara	0	0	3	3	0	3	0	0	0	0
75	Umarpur	0	0	5	5	0	0	5	0	0	0
76	Sitarampur	0	0	0	0	0	0	0	0	0	0
77	Dogachhi	0	0	216	16	200	16	0	0	0	0
78	Arazi Napara	0	0	10	0	10	0	0	0	0	0
79	Laskarpur	0	0	240	0	240	0	0	0	0	0
80	Mahisha Thali	0	0	55.4	11.4	44	0	11.4	0	0	0
81	Balbalpara	0	0	10	10	0	0	10	0	0	0
82	Alamsahi	0	0	34.4	32	2.4	0	32	0	0	0
83	Dakshin Mahammadpur	0	0	0	0	0	0	0	0	0	0
84	Chandni Daha	0	0	130	30	100	0	30	0	0	0
85	Lalpur (P)	0	0	0	0	0	0	0	0	0	0
86	Anantapur	0	0	14	14	0	0	14	0	0	0
87	Sikdapur	0	0	37.7	5	32.7	5	0	0	0	0
88	Loharpur	0	0	3	0	3	0	0	0	0	0
89	Jaladipur	0	0	8	0	8	0	0	0	0	0
90	Hasimpur	0	0	25	8	17	0	8	0	0	0
91	Kasim Nagar	0	0	0	0	0	0	0	0	0	0
92	Nimtita	0	0	0	0	0	0	0	0	0	0
93	Durgapur	0	0	73.3	44	29.3	0	44	0	0	0
94	Dakshin Radha Nagar	0	0	0	0	0	0	0	0	0	0
95	Haridebpur	0	0	0	0	0	0	0	0	0	0
96	Kamalpur	0	0	10	10	0	10	0	0	0	0
97	Sibpur	0	0	0	0	0	0	0	0	0	0
98	Dakshin Baidyanathpur	0	0	13	0	13	0	0	0	0	0
99	Paschim Ramnagar	0	0	0	0	0	0	0	0	0	0
Block T O T A L :		0	0	2263.3	643.5	1619.8	456.6	186.9	0	0	0

Name of three most important commodities manufactured			Name of Village	Serial Number
First	Second	Third		
120	121	122	2	1

			Baharagachi	67
			Phulandar	68
			Malancha	69
Biri	Ice Cream	Grill	Ratanpur	70
Biri			Ghoramara	71
Biri			Antar Dwipa	72
Biri			Adwaita Nagar	73
			Napara	74
			Umarpur	75
			Sitarampur	76
			Dogachhi	77
			Arazi Napara	78
			Laskarpur	79
			Mahisha Thali	80
Biri			Balbalpara	81
Blanket			Alamsahi	82
			Dakshin Mahammadpur	83
Biri			Chandni Daha	84
			Lalpur (P)	85
			Anantapur	86
Biri	Handloom	Wooden Products	Sikdapur	87
Biri	Handloom	Wooden Products	Loharpur	88
Biri			Jaladipur	89
			Hasimpur	90
			Kasim Nagar	91
			Nimtitia	92
Biri			Durgapur	93
			Dakshin Radha Nagar	94
			Haridebpur	95
			Kamalpur	96
			Sibpur	97
			Dakshin Baidyanathpur	98
			Paschim Ramnagar	99
			: Block T O T A L	

WEST BENGAL
C. D. BLOCK SUTI - I
 DISTRICT MURSHIDABAD



- HIGH SCHOOL / INTER COLLEGE . **s**
- BANK **(B)**
- DISPENSARY..... **(D)**
- PRIMARY HEALTH CENTRE **(A)**
- OTHER MEDICAL SERVICES **(▲)**

TOTAL AREA OF THE C. D. BLOCK.....	143.68 Sq. Kms.
TOTAL POPULATION OF THE C. D. BLOCK.....	179908
TOTAL NUMBER OF VILLAGES.....	58
TOTAL NUMBER OF INHABITED VILLAGES.....	46
TOTAL NUMBER OF CENSUS TOWNS.....	4
TOTAL NUMBER OF STATUTORY TOWNS.....	NIL
DISTANCE FROM DISTRICT HEADQUARTERS TO C. D. BLOCK HEADQUARTERS (APPROX).....	68 Kms.

- BOUNDARY, INTERNATIONAL
- „ STATE.....
- „ DISTRICT.....
- „ C. D. BLOCK.....
- „ VILLAGE WITH MDDS CODE.....
- HEADQUARTERS : C. D. BLOCK

- POPULATION SIZE OF VILLAGES: BELOW 200, 200-499, 500-999, 1000-4999, 5000 AND ABOVE
- UNINHABITED VILLAGE WITH MDDS CODE.....
- CENSUS TOWNS WITH MDDS CODE.....
- NATIONAL HIGHWAY.....
- IMPORTANT METALLED ROADS.....
- UNMETALLED ROADS.....
- RAILWAY LINE WITH STATION, BROAD GAUGE.....
- RIVER AND STREAM.....

Alphabetical List of Villages

Name of the CD Block : Suti-I

CD Block Code (2011) : 0072

Sl. No.	Name of the Village	PLCN 2001	MDDS PLCN 2011
1	2	3	4
1	Ahiron	00776800	313929
2	Ajagarpara	00777300	313934
3	Akamba	00777500	313936
4	Alampur	00777100	313932
5	Aluani	00773800	313902
6	Amarpur	00772800	313892
7	Arazi Gorsa	00772000	313884
8	Arazi Gotha	00774500	313909
9	Arazi Ramakantapur	00774600	313910
10	Atpalgachhi	00776000	313921
11	Bagdanga	00776100	313922
12	Bahadurpur	00776300	313924
13	Bahutali	00772100	313885
14	Bangabari	00777000	313931
15	Bangasbati	00774100	313905
16	Bhelian	00772900	313893
17	Chakbahadurpur	00776400	313925
18	Chaksaiyadpur	00775400	313917
19	Chandamari	00774700	313911
20	Chandpur	00777400	313935
21	Dahina	00774300	313907
22	Fatehpur	00775000	313914
23	Fatullapur	00775500	313918
24	Gambhira	00774200	313906
25	Ghorapakhiagangin	00776600	313927
26	Gopalnagar	00772700	313891
27	Gotha	00774800	313912
28	Harua	00774400	313908
29	Hilora	00773400	313898
30	Hosenpur	00772400	313888
31	Jalangapara	00776700	313928
32	Jehelinagar	00777200	313933
33	Kadoa	00771900	313883
34	Kalinagar	00773500	313899
35	Khoshagachhi	00773000	313894
36	Kusumgachhi	00772500	313889
37	Lalupur	00772600	313890
38	Loharapara	00777700	313938
39	Mirzapur	00773900	313903
40	Mohammadpur	00773200	313896
41	Nadai	00772200	313886
42	Najirpur	00777600	313937
43	Nazirpur	00774000	313904
44	Panchberia	00771800	313882
45	Panchgachhia	00775700	313919
46	Panchigachhi	00773300	313897
47	Paschimnurpur	00775300	313916
48	Paschimnurpur-Narayanpur	00775200	313915
49	Raturi	00773600	313900
50	Rosanpur	00776900	313930
51	Sadhuanupur	00777800	313939
52	Sadikpur	00775900	313920
53	Sidhari	00772300	313887
54	Sonapur	00776500	313926
55	Srirampur	00773700	313901
56	Srirampur	00774900	313913
57	Sujaganpur	00773100	313895
58	Sujanipara	00776200	313923

Census of India 2011
Amenities and Land use

Serial Number	Name of Village	Location code no.	Total area of the village (in hectares rounded up to one decimal place)	Total population (2011 census)	Number of households (2011 census)	Number of educational amenities available in village, the distance range code viz; a for 0-5 kms, b for 5-10 kms, c for 10+ kms of nearest place where facility is available							
						Pre-Primary school (PP)	Primary school (P)	Middle school (M)	Secondary School (S)	Senior Secondary school (SS)	Degree college of arts science & commerce (ASC)	Engineering college(EC)	Medical college (MC)
1	2	3	4	5	6	7	8	9	10	11	12	13	14

Name of District:-Murshidabad

Name of CD Block:-Suti - I

100	Panchberia	313882	83	437	88	1	1	a	b	b	c	c	c
101	Kadoa	313883	661.5	5159	1162	2	2	a	a	b	c	c	c
102	Arazi Gorsa	313884	149.2	566	90	1	1	a	a	b	c	c	c
103	Bahutali	313885	1051.5	15963	3076	5	4	2	1	1	c	c	c
104	Nadai	313886	54.1	1417	264	1	1	a	a	b	c	c	c
105	Sidhari	313887	311	5362	1059	1	1	1	a	b	c	c	c
106	Hosenpur	313888	101	851	188	1	1	a	a	b	c	c	c
107	Kusumgachhi	313889	188.1	3219	762	1	1	a	a	a	c	c	c
108	Lalupur	313890	63.9	1904	434	1	1	1	a	a	c	c	c
109	Gopalnagar	313891	180.5	1832	401	1	1	a	a	b	c	c	c
110	Amarpur	313892	267.2	3082	610	4	3	a	a	a	c	c	c
111	Bhelian	313893	161.8	622	102	a	a	1	a	a	c	c	c
112	Khoshagachhi	313894	98.8	0	0								
113	Sujaganpur	313895	64.8	0	0								
114	Mohammadpur	313896	64.8	0	0								
115	Panchigachhi	313897	127.4	518	96	1	1	a	a	a	c	c	c
116	Hilora	313898	1197.6	7667	1697	2	2	1	1	1	c	c	c
117	Kalinagar	313899	96.1	254	41	1	1	a	a	a	c	c	c
118	Raturi	313900	256.9	4518	952	2	2	2	b	b	c	c	c
119	Srirampur	313901	269	0	0								
120	Aluani	313902	441.5	982	219	1	1	b	b	b	c	c	c
121	Mirzapur	313903	49	0	0								
122	Nazirpur	313904	243.1	476	118	1	1	a	a	a	b	c	c
123	Bangasbati	313905	1414.7	6378	1514	4	4	1	1	1	c	c	c
124	Gambhira	313906	1055.5	7097	1330	4	4	a	a	a	c	c	c
125	Dahina	313907	389.7	1685	394	2	2	a	a	a	c	c	c
126	Harua	313908	355	9012	1793	4	3	1	1	1	c	c	c
127	Arazi Gotha	313909	12.1	1029	198	1	1	a	a	a	c	c	c
128	Arazi Ramakantapur	313910	25	3159	569	1	1	1	1	1	c	c	c
129	Chandamari	313911	62.6	2395	472	1	1	a	a	a	c	c	c
130	Gotha	313912	89.5	4486	809	2	2	1	1	1	c	c	c
131	Srirampur	313913	56	0	0								
132	Fatehpur	313914	78.4	4875	968	3	3	1	a	a	b	c	c
133	Paschimnarpur-Narayanpur	313915	45.7	0	0								
134	Paschimnarpur	313916	579.7	99	28	c	a	a	a	a	c	c	c
135	Chaksaiyadpur	313917	68.8	1808	338	1	1	a	a	a	b	c	c
136	Fatullapur	313918	20.7	4291	767	4	4	1	1	1	c	c	c
137	Panchgachhia	313919	45.9	766	160	1	1	1	a	a	b	c	c
138	Sadikpur	313920	569.7	5245	1147	5	5	2	1	1	c	c	c
139	Atpalgachhi	313921	20.3	673	146	1	1	a	a	a	c	c	c
140	Bagdanga	313922	67	1258	286	2	2	1	a	a	c	c	c

- Village Directory

(As in 2009)

le. (If not available within the < 5 Kms, b for 5-10 Kms and c cility is available is given).						Number of Medical Amenities available. (If not available within the village , the distance range code viz; a for < 5 Kms, b for 5-10 Kms and c for 10+ kms of nearest place where facility is available is given).						Name of Village	Serial Number					
Management institute (MI)	Polytechnic (Pt)	Vocational training school /ITI	Non-formal training centre (NFTC)	Special school for disabled (SSD)	Others (specify)	Community health centre (CHC)	Primary health centre (PHC)	Primary health sub centre (PHS)	Maternity and child welfare centre (MCW)	T.B. clinic (TBC)	Hospital-allopathic (HA)			Hospital-alternative medicine (HO)	Dispensary (D)	Veterinary hospital (VH)	Mobile health clinic (MHC)	Family welfare centre (FWC)
15	16	17	18	19	20	21	22	23	24	25	26	27	28	29	30	31	2	1

Location CodeNo:-333

Location CodeNo:-0072

c	c	c		c		1	1		1	1	1	1	1	1	1	1	Panchberia	100
c	c	c		c	1		a	a	a	c	a	a	a	c	1	c	Kadoa	101
c	c	c		c	1		a	a	a	c	a	a	a	c	b	c	Arazi Gorsa	102
c	c	c		c	3		1	1		c	1		1	c	a	c	Bahutali	103
c	c	c		c			a	a	a	c	a	a	a	c	a	c	Nadai	104
c	c	c		c	1		a	1	a	c	a	a	a	c	a	c	Sidhari	105
c	c	c		c			b	a	a	c	b	b	b	c	a	c	Hosenpur	106
c	c	b		c			c	1	1	c	c	c	c	b	c	b	Kusumgachhi	107
c	c	c		c			c	1	1	c	c	c	c	b	c	b	Lalupur	108
c	c	c		c			a	a	a	c	a	a	a	c	a	c	Gopalnagar	109
c	c	b		c			c	1	1	c	c	c	c	b	c	b	Amarpur	110
c	c	c		c			c	1	1	c	c	c	c	b	c	b	Bhelian	111
																	Khoshagachhi	112
																	Sujaganpur	113
																	Mohammadpur	114
c	c	c		c			c	1	1	c	c	c	c	b	c	b	Panchigachhi	115
c	c	c		c			c	2	1	c	c	c	c	b	c	b	Hilora	116
c	c	c		c			b	a	a	b	c	c	c	a	c	c	Kalinagar	117
c	c	c		c	1		b	b	b	c	c	c	c	b	c	c	Raturi	118
																	Srirampur	119
c	c	c		c			c	b	b	b	c	c	c	a	c	c	Aluani	120
																	Mirzapur	121
c	c	c		c			a	b	1	a	c	b	c	a	c	c	Nazirpur	122
c	c	c		c					1								Bangasbati	123
c	c	c		c			c	1		c	c	c	c	b	c	b	Gambhira	124
c	c	a		c			c	1	1	c	c	c	c	b	c	b	Dahina	125
c	c	c		c			c	1	1	c	c	c	c	b	c	b	Harua	126
c	c	c		c			c	c	a	c	c	c	c	c	c	c	Arazi Gotha	127
c	c	c		c	1		c	c	1	c	c	c	c	c	c	c	Arazi Ramakantapur	128
c	c	c		c			c	c	a	c	c	c	c	c	c	c	Chandamari	129
c	c	c		c			c	c	1	c	c	c	c	c	c	c	Gotha	130
																	Srirampur	131
c	c	c		c			c	c		c	c	c	c	c	c	c	Fatehpur	132
																	Paschimnurnpur-Narayanpur	133
c	c	c		c			c	c	a	c	c	c	c	c	c	c	Paschimnurnpur	134
c	c	c		c			c	b	a	b	b	b	c	b	b	b	Chaksaiyadpur	135
c	c	c		c			c	b	1	b	b	b	c	b	b	b	Fatullapur	136
c	c	c		c			c	a	c	c	c	c	c	c	c	c	Panchgachhia	137
c	c	c		c			c	c	1	c	c	c	c	c	c	c	Sadikpur	138
c	c	c		c			c	c	a	c	c	c	c	c	c	c	Atpalgachhi	139
c	c	c		c			c	c	a	c	c	c	c	c	c	c	Bagdanga	140

Serial Number	Name of Village	Number of Non-Government Medical Amenities available.							Availability of drinking water - Yes / No							
		Charitable non Govt. hospital/Nursing home.	Medical practitioner with MBBS Degree	Medical practitioner with other degree	Medical practitioner with no degree	Traditional practitioner and faith healer	Medicine Shop	Others	Tap water (Treated/Untreated)	Well water (Covered / Uncovered well)	Hand Pump	Tube wells / Bore well	Spring	River / Canal	Tank / Pond / Lake	Others
1	2	32	33	34	35	36	37	38	39	40	41	42	43	44	45	46

100	Panchberia	0	0	0	0	1	0	0	No	No	Yes	No	No	No	Yes	No
101	Kadoa	0	1	4	0	0	0	0	No	No	Yes	Yes	No	Yes	Yes	No
102	Arazi Gorsa	0	0	0	0	0	0	0	No	No	Yes	Yes	No	Yes	No	No
103	Bahutali	0	0	0	0	0	12	0	No	No	Yes	Yes	No	Yes	Yes	No
104	Nadai	0	0	2	0	0	0	0	No	No	Yes	Yes	No	Yes	Yes	No
105	Sidhari	0	0	3	0	0	0	0	No	No	Yes	Yes	No	Yes	Yes	No
106	Hosenpur	0	0	0	0	0	0	0	No	No	Yes	Yes	No	Yes	Yes	No
107	Kusumgachhi	0	0	0	0	6	0	0	No	No	Yes	No	No	No	Yes	Yes
108	Lalupur	0	0	0	0	3	0	0	No	No	Yes	No	No	No	Yes	Yes
109	Gopalnagar	0	0	1	0	0	0	0	No	No	Yes	Yes	No	No	Yes	No
110	Amarpur	0	0	0	0	3	0	0	No	No	Yes	No	No	No	Yes	Yes
111	Bhelian	0	0	0	0	1	0	0	No	No	Yes	No	No	No	Yes	Yes
112	Khoshagachhi															
113	Sujaganpur															
114	Mohammadpur															
115	Panchigachhi	0	0	0	0	2	0	0	No	No	Yes	No	No	No	Yes	Yes
116	Hilora	0	0	0	0	4	0	0	No	No	Yes	No	No	Yes	Yes	No
117	Kalinagar	0	0	0	0	0	0	0	No	No	Yes	No	No	No	Yes	No
118	Raturi	0	0	2	0	0	0	0	No	No	Yes	No	No	Yes	Yes	No
119	Srirampur															
120	Aluani	0	0	0	0	0	0	0	No	No	Yes	No	No	No	Yes	No
121	Mirzapur															
122	Nazirpur	0	0	2	0	0	0	0	No	No	Yes	No	No	No	Yes	No
123	Bangasbati	0	0	4	0	0	0	0	No	No	Yes	No	No	No	Yes	No
124	Gambhira	0	0	0	0	9	0	0	No	No	Yes	No	No	No	Yes	Yes
125	Dahina	0	0	0	0	4	0	0	No	No	Yes	No	No	No	Yes	No
126	Harua	0	0	0	0	10	0	0	No	No	Yes	No	No	Yes	Yes	No
127	Arazi Gotha	0	0	0	0	0	0	0	No	No	Yes	Yes	No	No	No	No
128	Arazi Ramakantapur	0	0	0	0	0	1	0	No	No	Yes	Yes	No	No	No	No
129	Chandamari	0	0	0	0	0	0	0	No	No	Yes	Yes	No	No	No	No
130	Gotha	0	0	0	0	0	0	0	No	No	No	Yes	No	Yes	Yes	Yes
131	Srirampur															
132	Fatehpur	0	0	0	1	0	0	0	No	No	Yes	No	No	No	No	No
133	Paschimnarpur-Narayanpur															
134	Paschimnarpur	0	0	0	0	0	0	0	No	No	No	No	No	No	No	No
135	Chaksaiyadpur	0	0	0	0	0	0	0	No	No	Yes	No	No	Yes	No	No
136	Fatullapur	0	0	0	0	0	0	0	No	No	Yes	No	No	Yes	No	No
137	Panchgachhia	0	0	0	1	0	0	0	No	No	Yes	No	No	No	No	No
138	Sadikpur	0	0	0	0	0	2	0	No	No	Yes	Yes	No	No	No	No
139	Atpalgachhi	0	0	0	0	0	0	0	No	No	Yes	No	No	No	No	No
140	Bagdanga	0	0	0	0	0	0	0	No	No	Yes	No	No	No	No	No

Availability of toilet & others Yes / No				Communication and transport facilities (If amenities available code -Yes is given except for Village Pin Code ,If not available within the village , the distance range code viz; a for < 5 Kms, b for 5-10 Kms and c for 10+ kms of nearest place where facility is available is given).								
Community toilet including bath.	Community toilet excluding bath.	Rural sanitary mart or sanitary hardware outlet available near the village.	Community bio- gas or recycle of waste for productive use.	Post office(PO)	Sub post office (SPO)	Post & Telegraph office (P&TO)	Village Pin Code	Telephones (Land lines)	Public call office (PCO)	Mobile phone coverage	Name of Village	Serial Number
47	48	49	50	51	52	53	54	55	56	57	2	1

No	No	No	No	c	a	c	742223	a	b	Yes	Panchberia	100
No	No	No	No	b	a	c	742234	b	Yes	Yes	Kadoa	101
No	No	No	No	b	a	c	742223	b	a	Yes	Arazi Gorsa	102
No	No	No	No	b	Yes	c	742234	b	Yes	Yes	Bahutali	103
No	No	No	No	c	a	c	742234	b	a	Yes	Nadai	104
No	No	No	No	c	Yes	c	742234	b	Yes	Yes	Sidhari	105
No	No	No	No	c	a	c	742234	b	Yes	Yes	Hosenpur	106
No	No	No	No	b	Yes	c	742234		Yes	Yes	Kusumgachhi	107
No	No	No	No	b	a	c	742234	a	Yes	Yes	Lalupur	108
No	No	No	No	c	a	c	742234	b	Yes	Yes	Gopalnagar	109
No	No	No	No	b	Yes	c	742234	Yes	b	Yes	Amarpur	110
No	No	No	No	c	a	c	742234	b	b	Yes	Bhelian	111
											Khoshagachhi	112
											Sujaganpur	113
											Mohammadpur	114
No	No	No	No	c	a	c	742234	a	b	Yes	Panchigachhi	115
No	No	No	No	b	Yes	c	742223	Yes	Yes	Yes	Hilora	116
No	No	No	No	c	a	c	742223	c	b	a	Kalinagar	117
No	No	No	No	c	Yes	c	742223	c	b	Yes	Raturi	118
											Srirampur	119
No	No	No	No	c	b	c	742223	c	a	a	Aluani	120
											Mirzapur	121
No	No	No	No	c	a	b	742166	b	a	a	Nazirpur	122
No	No	No	No	c	Yes	c	742223	b	a	Yes	Bangasbati	123
No	No	No	No	c	a	c	742223	b	Yes	c	Gambhira	124
No	No	No	No	c	a	c	742234	b	a	Yes	Dahina	125
No	No	No	No	c	Yes	c	742223	Yes	Yes	Yes	Harua	126
No	No	No	No	c	a	c	742223	b	b	Yes	Arazi Gotha	127
No	No	No	No	c	Yes	c	742223	b		Yes	Arazi Ramakantapur	128
No	No	No	No	c	b	c	742223	b	b	Yes	Chandamari	129
No	No	No	No	c	b	c	742223	b	b	Yes	Gotha	130
											Srirampur	131
No	No	No	No	c	a	c	742223	a	a	Yes	Fatehpur	132
											Paschimnurpur-Narayanpur	133
No	No	No	No	c	a	c	742234	a	a	a	Paschimnurpur	134
No	No	No	No	b	a	b	742223	a	a	Yes	Chaksaiyadpur	135
No	No	No	No	b	a	b	742223	a	a	Yes	Fatullapur	136
No	No	No	No	c	a	c	742223	a	a	Yes	Panchgachhia	137
No	No	No	No	c	Yes	a	742223	Yes		Yes	Sadikpur	138
No	No	No	No	c	a	c	742234	a	a	Yes	Atpalgachhi	139
No	No	No	No	c	Yes	c	742138	a	a	Yes	Bagdanga	140

Communication and transport facilities (If amenities available code -Yes is given except for Village Pin Code ,If not available within the village , the distance range code viz; a for < 5 Kms, b for 5-10 Kms and c for 10+ kms of nearest place where facility is available is given).													Village connected to highway (If amenities available code viz; a for < 5 Kms, b for 5-10 Kms and c for 10+ kms of nearest place where facility is available is given).			
Serial Number	Name of Village	Internet cafes/ Common service centre (CSC)	Private courier facility	Bus service (Public & Private)	Railway stations	Auto/Modified Autos	Taxis and Vans	Tractors	Cycle-pulled rickshaws(Manual & Machine driven)	Carts driven by animals	Sea /River ferry service	Connected to national highway(NH)	Connected to state highway(SH)	Connected to major district road (MDR)	Connected to others district road	Pucca roads
1	2	58	59	60	61	62	63	64	65	66	67	68	69	70	71	72

100	Panchberia	c	c	a	c	b	Yes	Yes	Yes	Yes	a	c	c	c	a	
101	Kadoa	b	c	Yes	b	b	Yes	Yes	Yes	Yes	a			a	b	Yes
102	Arazi Gorsa	b	c	a	b	b	a	a	Yes	Yes	b	c		a	a	Yes
103	Bahutali	c	c	Yes	b	c	Yes	Yes	Yes	Yes	b	c			b	Yes
104	Nadai	b	c	Yes	b	b	Yes	Yes	Yes	Yes	b	c		a	b	Yes
105	Sidhari	b	c	Yes	b	b	Yes	Yes	Yes	Yes	a	c		a	b	Yes
106	Hosenpur	c	c	a	c	c	Yes	Yes	Yes	Yes	b	c	a	a	b	a
107	Kusumgachhi	c	c	Yes	b	Yes	Yes	Yes	Yes	Yes	a	b	b	c		Yes
108	Lalupur	c	c	Yes	b	Yes	Yes	Yes	Yes	Yes	Yes	b	b	c		Yes
109	Gopalnagar	b	c	Yes	b	b	Yes	Yes	Yes	Yes	b	c		a	b	Yes
110	Amarpur	c	c	Yes	b	Yes	Yes	Yes	Yes	Yes	b	b	b	c		Yes
111	Bhelian	c	c	Yes	b	Yes	Yes	Yes	Yes	Yes	Yes	a	a	c		Yes
112	Khoshagachhi															
113	Sujaganpur															
114	Mohammadpur															
115	Panchigachhi	c	c	Yes	b	Yes	Yes	Yes	Yes	Yes	Yes	a	a	c		a
116	Hilora	c	c	Yes	b	Yes	Yes	Yes	Yes	Yes	Yes	b	b	c		Yes
117	Kalinagar	c	c	a	c	c	c	c	Yes	Yes	b	b	b			a
118	Raturi	c	c	a	c	c	c	c	Yes	Yes	b	c	c			b
119	Srirampur															
120	Aluani	c	c	a	c	c	c	c	Yes	Yes	b	c	c			b
121	Mirzapur															
122	Nazirpur	b	b	a	b	b	b	c	Yes	Yes	a	a	a			Yes
123	Bangasbati	c	c	a	c	c	c	c	Yes	Yes	b	a	a			Yes
124	Gambhira	c	b	Yes	Yes	Yes	Yes	Yes	Yes	Yes	Yes	a	a	c		Yes
125	Dahina	c	c	Yes	b	Yes	Yes	Yes	Yes	Yes	b	a	a	c		a
126	Harua	c	c	Yes	b	Yes	Yes	Yes	Yes	Yes	a	a		c	c	Yes
127	Arazi Gotha	c	b	b	b	Yes	b	b	Yes	Yes	b	b	b		Yes	Yes
128	Arazi Ramakantapur	c	b	b	b	Yes	b	b	Yes	Yes	b	b	b		Yes	Yes
129	Chandamari	c	b	a	b	Yes	a	a	Yes	Yes	a	b	a	a	a	a
130	Gotha	c	b	b	b	Yes	b	b	Yes	Yes	a	b	b	a	a	a
131	Srirampur															
132	Fatehpur	c	c	b	b	b	Yes	c	c	Yes	b	b	c	a	a	a
133	Paschimnurnpur-Narayanpur															
134	Paschimnurnpur	c	c	b	b	b	b	c	c	a	a	c	c	b	b	a
135	Chaksaiyadpur	b	b	b	b	b	Yes	b	b	a	Yes	c	c	a	a	Yes
136	Fatullapur	b	b	a	b	b	Yes	b	b	a	a	c	c	a	a	Yes
137	Panchgachhia	c	c	b	b	a	Yes	c	c	b	b	b	c	a	a	a
138	Sadikpur	c	c	a	a	a	a	a	Yes	Yes	b	Yes				Yes
139	Atpalgachhi	c	c	b	b	a	Yes	c	c	Yes	b	b	c	a	a	a
140	Bagdanga	c	c	a	b	a	Yes	c	c	Yes	b	a	c	a	a	Yes

ys,village roads, banks & credit societies
 :-Yes is given, If not available within the
 code viz; a for < 5 Kms, b for 5-10 Kms
 place where facility is available is given).

Availability of miscellaneous facilities (If amenities available code -Yes is given, If not
 available within the village , the distance range code viz; a for < 5 Kms, b for 5-10 Kms
 and c for 10+ kms of nearest place where facility is available is given).

Kutchcha roads	Water bounded macadam(WBM) roads	Navigable waterway (river/canal)(NW)	Footpaths (FP)	Commercial & Co-operative Banks	ATM	Agricultural Credit Societies	Self-Help Group (SHG)	Public distribution system (PDS) shop	Mandis / Regular market	Weekly Haat	Agricultural marketing society	Integrated Child Development Scheme (Nutritional Centres)	Anganwadi Centre (Nutritional Centres)	Others (Nutritional Centres)	Name of Village	Serial Number
73	74	75	76	77	78	79	80	81	82	83	84	85	86	87	2	1

Yes		Yes	b	c	c	Yes	a	c	b	c	Yes	Yes	Yes	Panchberia	100	
Yes		Yes	a	c	Yes	Yes	Yes	c	b	c	c	Yes	Yes	Kadoa	101	
Yes		Yes	a	c	b	Yes	a	c	b	c	c	Yes	Yes	Arazi Gorsa	102	
Yes		Yes	Yes	c	Yes	Yes	Yes	c	b	c	c	Yes	Yes	Bahutali	103	
Yes		Yes	Yes	Yes	Yes	Yes	Yes	c	a	c	c	Yes	Yes	Nadai	104	
Yes		Yes	a	c	Yes	Yes	Yes	c	Yes	c	c	Yes	Yes	Sidhari	105	
Yes		Yes	b	c	c	Yes	a	c	a	c	c	Yes	Yes	Hosenpur	106	
Yes		Yes	a	c	c	Yes	Yes	c	a	c	Yes	Yes	Yes	Kusumgachhi	107	
Yes		Yes	b	c	c	Yes	a	c	b	c	b	Yes	Yes	Lalupur	108	
Yes		Yes	a	c	c	Yes	Yes	b	a	c	c	Yes	Yes	Gopalnagar	109	
Yes		Yes	b	c	c	Yes	Yes	c	a	c	Yes	Yes	Yes	Amarpur	110	
Yes		Yes	a	c	c	Yes	a	c	a	c	b	Yes	Yes	Bhelian	111	
														Khoshagachhi	112	
														Sujaganpur	113	
														Mohammadpur	114	
Yes		Yes	a	c	Yes	Yes	a	c	a	c	Yes	Yes	Yes	Panchigachhi	115	
Yes		Yes	b	c	b	Yes	Yes	c	a	c	b	Yes	Yes	Hilora	116	
Yes	a	Yes	a	c	c	a	a	c	a	c	b	Yes	Yes	Kalinagar	117	
Yes	b	Yes	b	c	c	Yes	Yes	Yes	b	c	b	Yes	Yes	Raturi	118	
														Srirampur	119	
Yes	b	Yes	b	c	c	Yes	a	c	b	c	c	Yes	Yes	Aluani	120	
														Mirzapur	121	
Yes	b	Yes	a	b	b	Yes	a	c	a	c	a	Yes	Yes	Nazirpur	122	
Yes	Yes	Yes	Yes	c	b	Yes	Yes	b	Yes	b	b	Yes	Yes	Bangasbati	123	
Yes		Yes	a	c	Yes	Yes	Yes	c	a	c	b	Yes	Yes	Gambhira	124	
Yes		Yes			b	Yes	Yes	c	b	Yes	Yes	Yes	Yes	Dahina	125	
Yes		Yes	Yes	c	Yes	Yes	Yes	Yes	Yes	c	b	Yes	Yes	Harua	126	
Yes		Yes	Yes	c	b	Yes	a	c	a	Yes	c	a	Yes	Arazi Gotha	127	
Yes		Yes			c	b	Yes	Yes	Yes	a	Yes	Yes	c	Arazi Ramakantapur	128	
Yes		Yes			c	c	Yes	Yes	c	a	Yes	c	Yes	Chandamari	129	
Yes		Yes			c	c	Yes	Yes	Yes	a	Yes	c	Yes	Gotha	130	
														Srirampur	131	
Yes	c	b	Yes	b	b	b	Yes	Yes	c	a	b	c	Yes	Fatehpur	132	
														Paschimnurnpur-Narayanpur	133	
a	b	a	a	c	c	c	a	a	c	a	c	c	a	Yes	Paschimnurnpur	134
Yes	c	Yes	Yes	b	b	b	Yes	Yes	c	a	b	c	Yes	Yes	Chaksaiyadpur	135
Yes	c	Yes	Yes	b	b	b	Yes	Yes	c	a	b	c	Yes	Yes	Fatullapur	136
Yes	c	Yes	Yes	c	c	c	Yes	a	c	a	c	c	Yes	Yes	Panchgachhia	137
Yes		Yes	a	c	c	Yes	Yes	c	a	Yes	c	Yes	Yes	Sadikpur	138	
Yes	c	b	Yes	c	c	c	Yes	a	c	a	c	c	Yes	Yes	Atpalgachhi	139
Yes	c	b	Yes	c	c	c	Yes	Yes	c	a	c	Yes	Yes	Yes	Bagdanga	140

Availability of miscellaneous facilities (If amenities available code -Yes is given, If not available within the village , the distance range code viz; a for < 5 Kms, b for 5-10 Kms and c for 10+ kms of nearest place where facility is available is given).												Availability of electricity (Yes/No)			
Serial Number	Name of Village	ASHA (Accredited Social Health Activist)	Community centre with/without TV	Sports Field,	Sports Club / Recreation Centre	Cinema / Video Hall	Public Library	Public Reading Room	Newspaper Supply	Assembly Polling station	Birth & Death Registration Office	Power Supply for Domestic Use (ED)	Power Supply for Agricultural Use (EAG)	Power Supply for Commercial Use (EC)	Power Supply for All Uses (EA)
1	2	88	89	90	91	92	93	94	95	96	97	98	99	100	101

100	Panchberia	Yes	c	b	b	b	b	b	Yes	a	Yes	Yes	No	No	No
101	Kadoa	Yes	Yes	a	a	Yes	a	a	b	Yes	a	Yes	No	No	No
102	Arazi Gorsa	a	a	a	a	b	a	a	b	a	a	Yes	No	No	No
103	Bahutali	Yes	Yes	Yes	Yes	Yes	Yes	Yes	b	Yes	Yes	Yes	No	No	No
104	Nadai	a	Yes	a	a	a	a	a	b	Yes	a	Yes	No	No	No
105	Sidhari	Yes	Yes	a	a	Yes	a	a	b	Yes	a	Yes	No	No	No
106	Hosenpur	a	Yes	b	b	Yes	b	b	b	Yes	b	Yes	No	Yes	No
107	Kusumgachhi	Yes	c	a	a	a	a	a	Yes	Yes	Yes	Yes	Yes	Yes	Yes
108	Lalupur	Yes	c	a	a	Yes	a	a	Yes	Yes	Yes	Yes	Yes	No	No
109	Gopalnagar	a	Yes	a	a	Yes	a	a	b	Yes	a	Yes	No	No	No
110	Amarpur	Yes	c	a	a	a	b	b	Yes	Yes	b	Yes	No	No	No
111	Bhelian	Yes	c	a	a	a	a	a	Yes	a	Yes	Yes	No	No	No
112	Khoshagachhi														
113	Sujaganpur														
114	Mohammadpur														
115	Panchigachhi	Yes	c	a	a	a	a	a	Yes	Yes	a	Yes	Yes	No	No
116	Hilora	Yes	c	a	a	Yes	a	a	Yes	Yes	Yes	Yes	Yes	Yes	Yes
117	Kalinagar	a	a	a	c	a	a	a	c	a	a	Yes	Yes	Yes	Yes
118	Raturi	b	Yes	a	c	b	b	b	c	Yes	b	Yes	Yes	Yes	Yes
119	Srirampur														
120	Aluani	b	b	Yes	c	b	b	b	c	Yes	b	Yes	No	No	No
121	Mirzapur														
122	Nazirpur	Yes	a	a	c	a	a	a	c	Yes	a	Yes	Yes	Yes	Yes
123	Bangasbati	Yes	Yes	Yes	c	Yes	Yes	Yes	c	Yes	Yes	Yes	Yes	Yes	Yes
124	Gambhira	Yes	c	a	a	Yes	a	a	Yes	Yes	a	Yes	No	No	No
125	Dahina	Yes	Yes	Yes	Yes	Yes	Yes	Yes	Yes	Yes	Yes	Yes	Yes	No	No
126	Harua	Yes	c	Yes	Yes	Yes	Yes	Yes	Yes	Yes	a	Yes	Yes	Yes	Yes
127	Arazi Gotha	a	Yes	a	Yes	a	b	b	b	a	b	Yes	No	No	No
128	Arazi Ramakantapur	Yes	Yes	Yes	Yes	Yes	b	b	b	Yes	b	Yes	No	No	No
129	Chandamari	Yes	Yes	a	Yes	a	b	b	b	Yes	b	Yes	No	No	No
130	Gotha	Yes	Yes	Yes	Yes	a	b	b	b	a	b	Yes	No	Yes	No
131	Srirampur														
132	Fatehpur	Yes	b	a	a	a	b	a	Yes	Yes	a	Yes	No	No	No
133	Paschimnurnpur-Narayanpur														
134	Paschimnurnpur	a	c	b	a	c	c	c	a	a	b	Yes	No	No	No
135	Chaksaiyadpur	Yes	b	a	a	b	b	a	Yes	Yes	a	Yes	No	No	No
136	Fatullapur	Yes	b	a	a	b	b	a	Yes	Yes	a	Yes	No	No	No
137	Panchgachhia	a	c	a	b	c	c	a	Yes	Yes	a	Yes	No	No	No
138	Sadikpur	Yes	Yes	Yes	Yes	c	Yes	Yes	Yes	Yes	Yes	Yes	No	Yes	No
139	Atpalgachhi	Yes	c	b	a	a	c	a	Yes	a	a	Yes	No	No	No
140	Bagdanga	Yes	c	b	a	a	c	b	Yes	Yes	a	Yes	No	No	No

Nearest Town		Land Use							
		Area under different types of land use (in hectares rounded up to one decimal place)							
Name	Distance range code i.e. a for < 5 Kms, b for 5-10 Kms and c for 10+ kms .	Forests	Area under Non-agricultural Uses	Barren and Un-cultivable land	Permanent Pastures and Other Grazing Lands	Land Under Miscellaneous Tree Crops etc.	Culturable Waste Land	Name of Village	Serial Number
102	103	104	105	106	107	108	109	2	1

AURANGABAD	b	0	4	0	0	0	2	Panchberia	100
AURANGABAD	c	0.7	2.7	0	0	0	0.3	Kadoa	101
AURANGABAD	b	0	12.9	0	0	0	0	Arazi Gorsa	102
AURANGABAD	b	0	0	0	0	0	0	Bahutali	103
AURANGABAD	c	0	17.3	0	0	0	2	Nadai	104
AURANGABAD	c	0	92	0	0	0	8.9	Sidhari	105
AURANGABAD	b	0	33.3	0	0	0	1.3	Hosenpur	106
RAGHUNATHGA	a c	0	119.3	0	0	0	7.8	Kusumgachhi	107
RAGHUNATHGA	a c	0	16.5	0	0	0	3.9	Lalupur	108
AURANGABAD	b	0	46	0	0	0	31.3	Gopalnagar	109
AURANGABAD	c	0	32.4	0	0	0	201.6	Amarpur	110
AURANGABAD	c	0	6.3	0	0	0	127.3	Bhelian	111
		0	10.6	0	0	0	88.1	Khoshagachhi	112
		0	9.2	0	0	0	40.3	Sujaganpur	113
		0	1.1	0	0	0	46.2	Mohammadpur	114
RAGHUNATHGA	a c	0	6.9	0	0	0	52	Panchigachhi	115
RAGHUNATHGA	a a	0	483.3	0	0	0	35.6	Hilora	116
RAGHUNATHGA	a b	0	5.7	0	0	0	50	Kalinagar	117
RAGHUNATHGA	a b	0	33.1	0	0	0	25.6	Raturi	118
		0	98.1	0	0	0	85	Srirampur	119
RAGHUNATHGA	a c	0	291	0	0	0	0	Aluani	120
		0	17.3	0	0	0	22.8	Mirzapur	121
RAGHUNATHGA	a b	0	89.4	0	0	0	10.2	Nazirpur	122
RAGHUNATHGA	a c	0	809.7	0	0	0	38.4	Bangasbati	123
RAGHUNATHGA	a c	0	212.4	0	0	0	428.4	Gambhira	124
RAGHUNATHGA	a c	0	114	0	0	0	3.9	Dahina	125
RAGHUNATHGA	a c	0	90.8	0	0	0	19	Harua	126
AURANGABAD	b	0	6	0	0	0	0	Arazi Gotha	127
AURANGABAD	b	0	18	0	0	0	7	Arazi Ramakantapur	128
AURANGABAD	b	0	25	0	0	0	37.6	Chandamari	129
AURANGABAD	a	0	47.4	0	0	0	35.6	Gotha	130
		0	39.6	0	0	0	4.9	Srirampur	131
AURANGABAD	a	0	0	0	0	0	62.2	Fatehpur	132
		0	45.7	0	0	0	0	Paschimnurpur-Narayanpur	133
		0	47.5	0	0	0	0	Paschimnurpur	134
JANGIPUR	a	0	32.6	0	0	0	35.4	Chaksaiyadpur	135
JANGIPUR	b	0	0	0	0	0	19	Fatullapur	136
AURANGABAD	a	0	16.9	0	0	0	25.6	Panchgachhia	137
AURANGABAD	a	0	359	0	0	0	189.2	Sadikpur	138
AURANGABAD	a	0	0	0	0	0	20.3	Atpalgachhi	139
AURANGABAD	a	0	45.5	0	0	0	3.7	Bagdanga	140

Land Use											
Area under different types of land use (in hectares rounded up to one decimal place)							Area irrigated by source (in hectare).				
Serial Number	Name of Village	Fallow lands other than current fallows	Current Fallows	Net Area Sown	Total Irrigated Land Area	Total Un-irrigated Land Area	Canals (C)	Wells/Tube-wells(W/TW)	Tanks/Lakes(T/L)	Water Falls(WF)	Others(O)
1	2	110	111	112	113	114	115	116	117	118	119

100	Panchberia	0	0	76.9	6.2	70.7	0	6.2	0	0	0
101	Kadoa	0	0	657.8	509.3	148.5	0	509.3	0	0	0
102	Arazi Gorsa	0	0	136.4	128.2	8.2	0	128.2	0	0	0
103	Bahutali	0	0	1051.5	915.9	135.6	0	805.9	110	0	0
104	Nadai	0	0	34.7	26.4	8.3	0	22.2	0	0	4.2
105	Sidhari	0	0	210	55.8	154.3	0	29.2	20.3	0	6.2
106	Hosenpur	0	0	66.3	11.2	55.2	0	11.2	0	0	0
107	Kusumgachhi	0	0	61	61	0	0	45.8	0	0	15.2
108	Lalupur	0	0	43.5	18.3	25.2	0	5.1	0	0	13.2
109	Gopalnagar	0	0	103.2	8.9	94.3	0	8.9	0	0	0
110	Amarpur	0	0	33.2	33.2	0	0	25.3	0	0	7.9
111	Bhelian	0	0	28.2	28.2	0	0	14.9	0	0	13.3
112	Khoshagachhi	0	0	0	0	0	0	0	0	0	0
113	Sujaganpur	0	0	15.3	15.3	0	0	0	0	0	15.3
114	Mohammadpur	0	0	17.5	17.5	0	0	0	0	0	17.5
115	Panchigachhi	0	0	68.5	68.5	0	0	63.3	0	0	5.2
116	Hilora	0	0	678.6	265.6	413	89.4	80.6	45	0	50.6
117	Kalinagar	0	0	40.4	40.4	0	8.9	20	11.4	0	0
118	Raturi	0	0	198.2	198.2	0	67.1	85.3	15.7	0	30.2
119	Srirampur	0	0	85.9	85.9	0	0	25.1	0	0	60.8
120	Aluani	0	0	150.5	150.5	0	0	30	116	0	4.5
121	Mirzapur	0	0	8.9	8.9	0	0	4.5	0	0	4.5
122	Nazirpur	0	0	143.4	143.4	0	0	53	75.1	0	15.3
123	Bangasbati	0	0	566.6	485.6	81	242.8	102	100.3	0	40.5
124	Gambhira	0	0	414.6	414.6	0	223.4	31.5	159.7	0	0
125	Dahina	0	0	271.7	85.3	186.4	8.9	11.2	65.1	0	0
126	Harua	0	0	245.2	120.1	125.1	0	45.1	5	0	70
127	Arazi Gotha	0	0	6.1	0	6.1	0	0	0	0	0
128	Arazi Ramakantapur	0	0	0	0	0	0	0	0	0	0
129	Chandamari	0	0	0	0	0	0	0	0	0	0
130	Gotha	0	0	6.5	6.5	0	0	6.5	0	0	0
131	Srirampur	0	0	11.5	11.5	0	0	11.5	0	0	0
132	Fatehpur	0	0	16.2	16.2	0	0	16.2	0	0	0
133	Paschimnurnpur-Narayanpur	0	0	0	0	0	0	0	0	0	0
134	Paschimnurnpur	0	0	532.2	0	532.2	0	0	0	0	0
135	Chaksaiyadpur	0	0	0.8	0.8	0	0	0	0	0	0.8
136	Fatullapur	0	0	1.6	1.6	0	0	1.6	0	0	0
137	Panchgachhia	0	0	3.4	3.4	0	0	3.4	0	0	0
138	Sadikpur	0	0	21.4	21.4	0	0	21.4	0	0	0
139	Atpalgachhi	0	0	0	0	0	0	0	0	0	0
140	Bagdanga	0	0	17.9	17.9	0	0	17.9	0	0	0

Name of three most important commodities manufactured			Name of Village	Serial Number
First	Second	Third		
120	121	122	2	1

Panchberia	100
Kadoa	101
Arazi Gorsa	102
Bahutali	103
Nadai	104
Sidhari	105
Hosenpur	106
Kusumgachhi	107
Lalupur	108
Gopalnagar	109
Amarpur	110
Bhelian	111
Khoshagachhi	112
Sujaganpur	113
Mohammadpur	114
Panchigachhi	115
Hilora	116
Kalinagar	117
Raturi	118
Srirampur	119
Aluani	120
Mirzapur	121
Nazirpur	122
Bangasbati	123
Gambhira	124
Dahina	125
Harua	126
Arazi Gotha	127
Arazi Ramakantapur	128
Chandamari	129
Gotha	130
Srirampur	131
Fatehpur	132
Paschimnurpur-Narayanpur	133
Paschimnurpur	134
Chaksaiyadpur	135
Fatullapur	136
Panchgachhia	137
Sadikpur	138
Atpalgachhi	139
Bagdanga	140

Census of India 2011
Amenities and Land use

Serial Number	Name of Village	Location code no.	Total area of the village (in hectares rounded up to one decimal place)	Total population (2011 census)	Number of households (2011 census)	Number of educational amenities available in village, the distance range code viz; a for 0-5 kms, b for 5-10 kms, c for 10+ kms of nearest place where facility is available							
						Pre-Primary school (PP)	Primary school (P)	Middle school (M)	Secondary School (S)	Senior Secondary school (SS)	Degree college of arts science & commerce (ASC)	Engineering college(EC)	Medical college (MC)
1	2	3	4	5	6	7	8	9	10	11	12	13	14
141	Sujanipara	313923	122.4	2648	554	4	4	a	a	a	c	c	c
142	Bahadurpur	313924	101.3	1815	392	1	1	a	a	a	c	c	c
143	Chakbahadurpur	313925	50.1	1408	295	1	1	a	a	a	c	c	c
144	Sonapur	313926	34.3	0	0								
145	Ghorapakhiaganin	313927	311.5	4550	922	3	3	1	a	a	c	c	c
146	Jalangapara	313928	183.6	0	0								
147	Ahiron	313929	878.2	17079	3483	10	9	2	2	1	c	c	c
148	Rosanpur	313930	124.4	2191	482	3	2	1	1	a	c	c	c
149	Bangabari	313931	36.5	1054	225	1	1	1	1	1	c	c	c
150	Alampur	313932	159.2	4206	955	4	4	a	a	a	c	c	c
151	Jehelinagar	313933	33.9	1112	173	2	2	a	a	a	c	c	c
152	Ajagarpara	313934	77.6	4521	924	4	4	a	a	a	c	c	c
153	Chandpur	313935	80.2	264	48	c	a	a	a	a	c	c	c
154	Akamba	313936	79.3	0	0								
155	Najirpur	313937	180.6	870	200	2	2	a	a	a	b	c	c
156	Loharapara	313938	85.2	0	0								
157	Sadhuanapur	313939	19.2	0	0								
Block T O T A L :			13695.6	150803	30931	98	93	23	12	10	0	0	0

- Village Directory

(As in 2009)

le. (If not available within the < 5 Kms, b for 5-10 Kms and c cility is available is given).						Number of Medical Amenities available. (If not available within the village , the distance range code viz; a for < 5 Kms, b for 5-10 Kms and c for 10+ kms of nearest place where facility is available is given).						Name of Village	Serial Number						
Management institute (MI)	Polytechnic (Pt)	Vocational training school /ITI	Non-formal training centre (NFTC)	Special school for disabled (SSD)	Others (specify)	Community health centre (CHC)	Primary health centre (PHC)	Primary health sub centre (PHS)	Maternity and child welfare centre (MCW)	T.B. clinic (TBC)	Hospital-allopathic (HA)			Hospital-alternative medicine (HO)	Dispensary (D)	Veterinary hospital (VH)	Mobile health clinic (MHC)	Family welfare centre (FWC)	
15	16	17	18	19	20	21	22	23	24	25	26	27	28	29	30	31	2	1	
c	c	c	c	c		c	c	1	c	c	c	c	c	c	c	c		Sujanipara	141
c	c	c	c	c		c	c	1	c	c	c	c	c	c	c	c	c	Bahadurpur	142
c	c	c	c	c		c	c	a	c	c	c	c	c	c	c	c		Chakbahadurpur	143
																		Sonapur	144
c	c	b		c	1	c	b	a	c	c	b	c	b	b	c	b		Ghorapakhiaganin	145
																		Jalangapara	146
c	c			c	1	c	1	1	c	c	1	c	1	1	c	1		Ahiron	147
c	c			c	1	c	a	1	c	c	a	c	a	a	c	a		Rosanpur	148
c	c	a		c	a	c	a	1	c	c	a	c	a	a	c	a		Bangabari	149
c	c	a		c	a	c	a	a	c	c	a	c	a	a	c	a		Alampur	150
c	c	a		c	1	c	a	a	c	c	a	c	a	a	c	a		Jehelinagar	151
c	c	c	c	c	2	a	b	a	a	c	a	c	a	c	c	c		Ajagarpara	152
c	c	c	c	c		a	b	a	a	c	a	c	a	c	c	c		Chandpur	153
																		Akamba	154
c	c	c	c	c		a	b	1	a	c	b	c	a	c	c	b		Najirpur	155
																		Loharapara	156
																		Sadhuanupur	157
0	0	0	0	0	14	1	13	22	1	1	3	1	3	2	2	2	: Block T O T A L		

Serial Number	Name of Village	Number of Non-Government Medical Amenities available.							Availability of drinking water - Yes / No							
		Charitable non Govt. hospital/Nursing home.	Medical practitioner with MBBS Degree	Medical practitioner with other degree	Medical practitioner with no degree	Traditional practitioner and faith healer	Medicine Shop	Others	Tap water (Treated/Untreated)	Well water (Covered / Uncovered well)	Hand Pump	Tube wells / Bore well	Spring	River / Canal	Tank / Pond / Lake	Others
1	2	32	33	34	35	36	37	38	39	40	41	42	43	44	45	46
141	Sujanipara	0	0	0	0	0	0	0	No	No	Yes	Yes	No	No	No	No
142	Bahadurpur	0	0	0	0	0	0	0	No	No	Yes	No	No	No	Yes	No
143	Chakbahadurpur	0	0	0	0	1	0	0	No	No	Yes	Yes	No	No	No	No
144	Sonapur															
145	Ghorapakhiagangin	0	0	0	0	1	0	0	No	No	Yes	Yes	No	Yes	Yes	No
146	Jalangapara															
147	Ahiron	0	0	4	9	2	3	0	Yes	No	Yes	Yes	No	Yes	Yes	No
148	Rosanpur	0	0	0	1	1	0	0	Yes	No	Yes	Yes	No	Yes	Yes	No
149	Bangabari	0	0	0	2	1	0	0	No	No	Yes	Yes	No	Yes	No	No
150	Alampur	0	0	0	0	3	0	0	No	No	Yes	No	No	Yes	Yes	No
151	Jehelinagar	0	0	0	1	2	0	0	No	No	Yes	No	No	Yes	Yes	No
152	Ajagarpara	0	0	0	5	0	0	0	No	No	Yes	No	No	No	Yes	No
153	Chandpur	0	0	0	0	0	0	0	No	No	Yes	No	No	No	No	No
154	Akamba															
155	Najirpur	0	0	2	0	0	0	0	No	No	Yes	No	No	No	Yes	No
156	Loharapara															
157	Sadhuanupur															
Block T O T A L :		0	1	24	20	54	18	0	2	0	44	18	0	18	30	7

Availability of toilet & others Yes / No				Communication and transport facilities (If amenities available code -Yes is given except for Village Pin Code ,If not available within the village , the distance range code viz; a for < 5 Kms, b for 5-10 Kms and c for 10+ kms of nearest place where facility is available is given).								
Community toilet including bath.	Community toilet excluding bath.	Rural sanitary mart or sanitary hardware outlet available near the village.	Community bio- gas or recycle of waste for productive use.	Post office(PO)	Sub post office (SPO)	Post & Telegraph office (P&TO)	Village Pin Code	Telephones (Land lines)	Public call office (PCO)	Mobile phone coverage	Name of Village	Serial Number
47	48	49	50	51	52	53	54	55	56	57	2	1
No	No	No	No	c	a	a	742223	Yes	Yes	Yes	Sujanipara	141
No	No	No	No	c	a	c	742223	Yes	a	Yes	Bahadurpur	142
No	No	No	No	c	a	b	742223	a	a	Yes	Chakbahadurpur	143
											Sonapur	144
No	No	No	No	c	a	a	742223	Yes	b	b	Ghorapakhiagangin	145
											Jalangapara	146
No	Yes	No	No	b	a	b	742234	Yes	Yes	Yes	Ahiron	147
No	No	No	No	c	Yes	c	742223	Yes	Yes	Yes	Rosanpur	148
No	No	No	No	c	a	c	742223	Yes	a	a	Bangabari	149
No	No	No	No	b	a	b	742223	Yes	b	b	Alampur	150
No	No	No	No	c	a	c	742223	a	a	Yes	Jehelinagar	151
No	No	No	No	c	Yes	c	742223	c	Yes	Yes	Ajagarpara	152
No	No	No	No	c	a	c	742223	c	a	a	Chandpur	153
											Akamba	154
No	No	No	No	c	a	b	742223	b	a	a	Najirpur	155
											Loharapara	156
											Sadhuanupur	157
0	1	0	0	0	13	0	46	11	14	36	: Block TOTAL	

Communication and transport facilities (If amenities available code -Yes is given except for Village Pin Code ,If not available within the village , the distance range code viz; a for < 5 Kms, b for 5-10 Kms and c for 10+ kms of nearest place where facility is available is given).													Village connected to highway (If amenities available code viz; a for < 5 Kms, b for 5-10 Kms and c for 10+ kms of nearest place where facility is available is given).				
Serial Number	Name of Village	Internet cafes/ Common service centre (CSC)	Private courier facility	Bus service (Public & Private)	Railway stations	Auto/Modified Autos	Taxis and Vans	Tractors	Cycle-pulled rickshaws(Manual & Machine driven)	Carts driven by animals	Sea /River ferry service	Connected to national highway(NH)	Connected to state highway(SH)	Connected to major district road (MDR)	Connected to others district road	Pucca roads	
1	2	58	59	60	61	62	63	64	65	66	67	68	69	70	71	72	
141	Sujanipara	a	c	a	a	a	a	a	Yes	Yes	b	b				Yes	
142	Bahadurpur	c	c	b	b	a	Yes	c	c	Yes	a	b	c	a	a	Yes	
143	Chakbahadurpur	c	c	b	b	b	b	b	Yes	Yes	b	b				a	
144	Sonapur																
145	Ghorapakhiagangin	c	c	b	a	c	b	b	a	Yes	Yes	b	c	a	a	a	
146	Jalangapara																
147	Ahiron	b	b	Yes	a	b	Yes	a	Yes	Yes	a	Yes	b		Yes	Yes	
148	Rosanpur	c	c	a	a	c	a	b	Yes	Yes	Yes	a	c		Yes	Yes	
149	Bangabari	c	c	a	a	c	a	c	Yes	Yes	Yes	a	c		Yes	Yes	
150	Alampur	b	b	a	a	b	a	b	a	Yes	Yes	Yes	b	a	a	a	
151	Jehelinagar	c	c	a	a	c	a	c	a	Yes	Yes	a	b	a	a	a	
152	Ajagarpara	c	c	a	c	c	c	b	Yes	Yes	b	a				a	
153	Chandpur	c	c	a	c	c	c	b	Yes	Yes	b	Yes				a	
154	Akamba																
155	Najirpur	b	b	a	b	b	b	c	Yes	Yes	b	a	a			Yes	
156	Loharapara																
157	Sadhuanapur																
Block T O T A L :		0	0	15	1	13	24	16	35	42	11	4	0	0	5	27	

ys,village roads, banks & credit societies :-Yes is given, If not available within the code viz; a for < 5 Kms, b for 5-10 Kms place where facility is available is given).													Availability of miscellaneous facilities (If amenities available code -Yes is given, If not available within the village , the distance range code viz; a for < 5 Kms, b for 5-10 Kms and c for 10+ kms of nearest place where facility is available is given).			
73	74	75	76	77	78	79	80	81	82	83	84	85	86	87	Name of Village	Serial Number
Yes			Yes	a	c	c	Yes	a	c	b	Yes	c	Yes	Yes	Sujanipara	141
Yes	c	b	Yes	c	c	c	Yes	a	c	a	c	c	Yes	Yes	Bahadurpur	142
Yes			Yes	b	c	c	Yes	a	c	b	Yes	c	Yes	Yes	Chakbahadurpur	143
															Sonapur	144
Yes	Yes	Yes	Yes	b	c	c	Yes	Yes	c	b	c	b	Yes	Yes	Ghorapakhianganin	145
															Jalangapara	146
Yes	Yes	a	Yes	Yes	b	b	Yes	Yes	Yes	Yes	c	Yes	Yes	Yes	Ahiron	147
Yes	Yes	Yes	Yes	a	c	c	Yes	Yes	c	a	c	a	Yes	Yes	Rosanpur	148
Yes	Yes	Yes	Yes	a	c	c	Yes	a	c	a	c	a	Yes	Yes	Bangabari	149
Yes	Yes	Yes	Yes	a	b	b	Yes	a	c	a	c	a	Yes	Yes	Alampur	150
Yes	Yes	Yes	Yes	a	c	c	Yes	Yes	c	a	c	a	Yes	Yes	Jehelinagar	151
Yes			Yes	a	c	c	Yes	Yes	c	a	c	a	Yes	Yes	Ajagarpara	152
Yes			Yes	a	c	c	a	a	c	a	c	a	a	Yes	Chandpur	153
															Akamba	154
Yes	b	b	Yes	a	b	b	Yes	a	c	a	c	a	Yes	Yes	Najirpur	155
															Loharapara	156
															Sadhuanupur	157
45	7	8	45	5	0	7	43	26	5	4	8	8	42	46	: Block T O T A L	

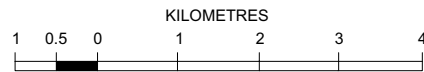
Availability of miscellaneous facilities (If amenities available code -Yes is given, If not available within the village , the distance range code viz; a for < 5 Kms, b for 5-10 Kms and c for 10+ kms of nearest place where facility is available is given).													Availability of electricity (Yes/No)			
Serial Number	Name of Village	ASHA (Accredited Social Health Activist)	Community centre with/without TV	Sports Field,	Sports Club / Recreation Centre	Cinema / Video Hall	Public Library	Public Reading Room	Newspaper Supply	Assembly Polling station	Birth & Death Registration Office	Power Supply for Domestic Use (ED)	Power Supply for Agricultural Use (EAG)	Power Supply for Commercial Use (EC)	Power Supply for All Uses (EA)	
1	2	88	89	90	91	92	93	94	95	96	97	98	99	100	101	
141	Sujanipara	Yes	Yes	Yes	Yes	c	a	Yes	Yes	Yes	a	Yes	No	No	No	
142	Bahadurpur	a	c	a	a	a	c	b	Yes	Yes	Yes	Yes	No	No	No	
143	Chakbahadurpur	Yes	Yes	Yes	Yes	c	Yes	Yes	Yes	Yes	b	Yes	No	No	No	
144	Sonapur															
145	Ghorapakhiagangin	Yes	Yes	a	a	c	Yes	c	b	Yes	b	Yes	Yes	Yes	Yes	
146	Jalangapara															
147	Ahiron	Yes	Yes	a	Yes	Yes	Yes	Yes	Yes	Yes	Yes	Yes	Yes	Yes	Yes	
148	Rosanpur	Yes	Yes	Yes	Yes	c	a	c	a	Yes	a	Yes	Yes	Yes	Yes	
149	Bangabari	Yes	Yes	Yes	Yes	c	a	c	Yes	Yes	a	Yes	Yes	Yes	Yes	
150	Alampur	Yes	Yes	a	a	c	a	c	a	Yes	a	Yes	Yes	Yes	Yes	
151	Jehelinagar	Yes	Yes	a	a	a	a	c	a	Yes	a	Yes	Yes	Yes	Yes	
152	Ajagarpara	a	Yes	c	c	a	a	a	c	Yes	a	Yes	No	Yes	No	
153	Chandpur	a	a	c	c	a	a	a	c	a	a	Yes	No	No	No	
154	Akamba															
155	Najirpur	Yes	a	a	c	a	a	a	c	Yes	a	Yes	Yes	Yes	Yes	
156	Loharapara															
157	Sadhuanupur															
Block T O T A L :		33	23	12	13	13	8	8	22	37	11	46	17	18	14	

Nearest Town		Land Use								
		Area under different types of land use (in hectares rounded up to one decimal place)								
Name	Distance range code i.e. a for < 5 Kms, b for 5-10 Kms and c for 10+ kms .	Forests	Area under Non-agricultural Uses	Barren and Un-cultivable land	Permanent Pastures and Other Grazing Lands	Land Under Miscellaneous Tree Crops etc.	Culturable Waste Land	Name of Village	Serial Number	
102	103	104	105	106	107	108	109	2	1	
RAGHUNATHGAla		0	78.2	0	0	0	29.8	Sujanipara	141	
RAGHUNATHGAla		0	11.9	0	0	0	0	Bahadurpur	142	
RAGHUNATHGAla		0	22.1	0	0	0	11.8	Chakbahadurpur	143	
		0	20.2	0	0	0	0	Sonapur	144	
RAGHUNATHGAla		0	292.8	0	0	0	3.1	Ghorapakhiaganin	145	
		0	78.2	0	0	0	105.4	Jalangapara	146	
RAGHUNATHGAla		2	9.6	0	0	0	650.9	Ahiron	147	
RAGHUNATHGAlc		0	46.9	0	0	0	67.3	Rosanpur	148	
RAGHUNATHGAla		0	8.5	0	0	0	20.8	Bangabari	149	
RAGHUNATHGAla		0	1.3	0	0	0	147.8	Alampur	150	
RAGHUNATHGAla		0	14.3	0	0	0	9.5	Jehelinagar	151	
RAGHUNATHGAlb		0	37.3	0	0	0	2	Ajarpara	152	
RAGHUNATHGAlb		0	32.6	0	0	0	3.1	Chandpur	153	
		0	57.2	0	0	0	6.7	Akamba	154	
RAGHUNATHGAlb		0	90.3	0	0	0	2	Najirpur	155	
		0	23.8	0	0	0	2.1	Loharapara	156	
		0	19.2	0	0	0	0	Sadhuanapur	157	
0	0	2.7	4182.9	0	0	0	2834.7	: Block T O T A L		

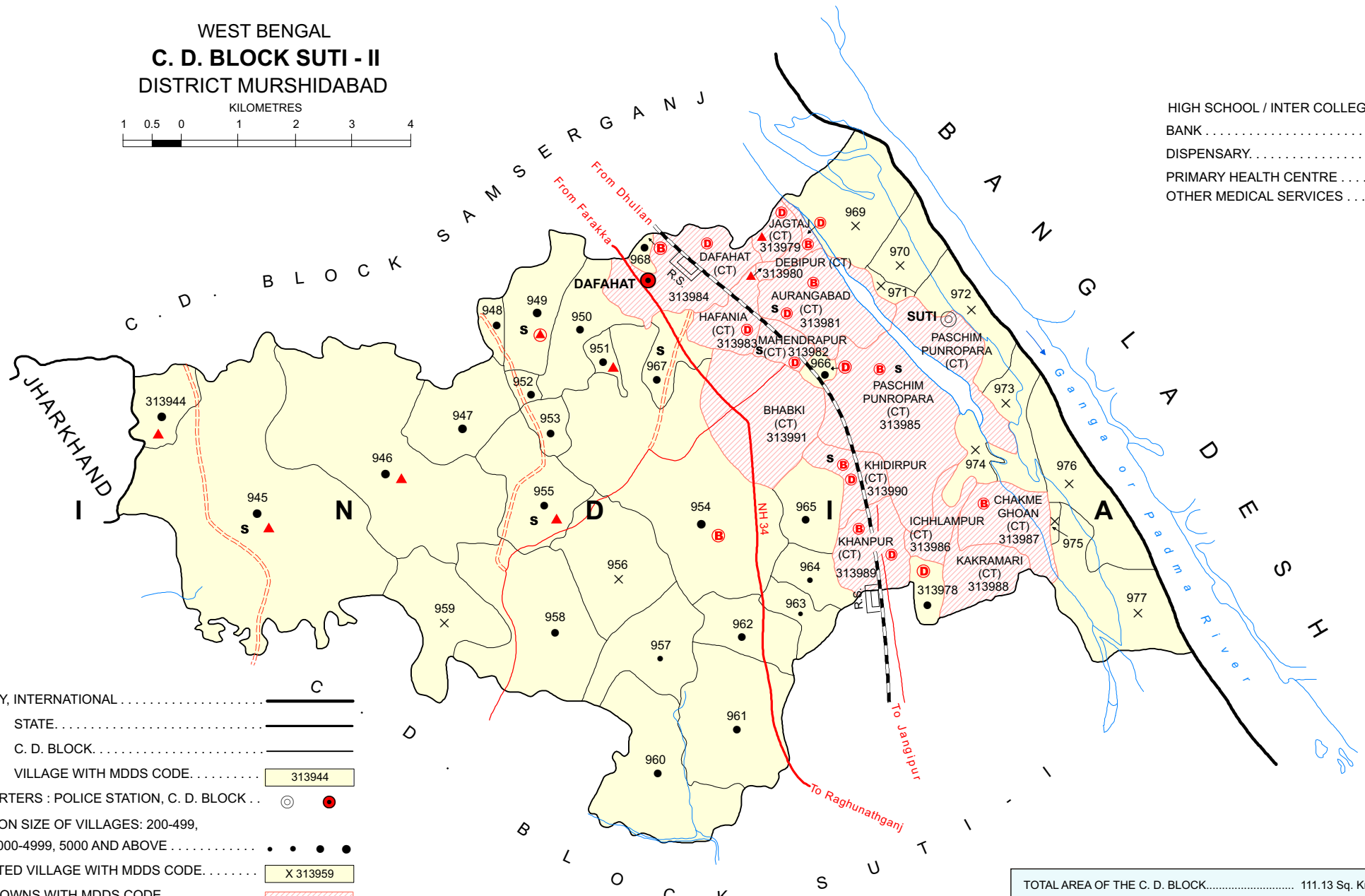
Land Use											
Area under different types of land use (in hectares rounded up to one decimal place)							Area irrigated by source (in hectare).				
Serial Number	Name of Village	Fallow lands other than current fallows	Current Fallows	Net Area Sown	Total Irrigated Land Area	Total Un-irrigated Land Area	Canals (C)	Wells/Tube-wells(W/TW)	Tanks/Lakes(T/L)	Water Falls(WF)	Others(O)
1	2	110	111	112	113	114	115	116	117	118	119
141	Sujanipara	0	0	14.3	14.3	0	0	14.3	0	0	0
142	Bahadurpur	0	0	89.4	89.4	0	0	89.4	0	0	0
143	Chakbahadurpur	0	0	16.2	16.2	0	0	16.2	0	0	0
144	Sonapur	0	0	14.1	14.1	0	0	14.1	0	0	0
145	Ghorapakhiaganin	0	0	15.6	15.6	0	0	15.6	0	0	0
146	Jalangapara	0	0	0	0	0	0	0	0	0	0
147	Ahiron	0	0	215.7	215.7	0	0	190.4	10.1	0	15.2
148	Rosanpur	0	0	10.2	10.2	0	0	10.2	0	0	0
149	Bangabari	0	0	7.2	7.2	0	0	7.2	0	0	0
150	Alampur	0	0	10.1	10.1	0	0	10.1	0	0	0
151	Jehelinagar	0	0	10.1	10.1	0	0	10.1	0	0	0
152	Ajagarpara	0	0	38.3	32.3	6	0	29.2	0	0	3
153	Chandpur	0	0	44.5	16.2	28.3	0	10.9	0	0	5.4
154	Akamba	0	0	15.4	15.4	0	0	9.9	0	0	5.5
155	Najirpur	0	0	88.2	47.2	41	0	32.2	5.2	0	9.9
156	Loharapara	0	0	59.2	59.2	0	0	39	9.1	0	11.2
157	Sadhuanapur	0	0	0	0	0	0	0	0	0	0
Block T O T A L :		0	0	6674.1	4554.9	2119.4	640.5	2741.1	748	0	

Name of three most important commodities manufactured			Name of Village	Serial Number
First	Second	Third		
120	121	122	2	1
			Sujanipara	141
			Bahadurpur	142
			Chakbahadurpur	143
			Sonapur	144
			Ghorapakhiaganin	145
			Jalangapara	146
			Ahiron	147
			Rosanpur	148
			Bangabari	149
			Alampur	150
			Jehelinagar	151
			Ajagarpara	152
			Chandpur	153
			Akamba	154
			Najirpur	155
			Loharapara	156
			Sadhuanapur	157
			: Block T O T A L	

WEST BENGAL
C. D. BLOCK SUTI - II
 DISTRICT MURSHIDABAD



- HIGH SCHOOL / INTER COLLEGE . **S**
- BANK **B**
- DISPENSARY **D**
- PRIMARY HEALTH CENTRE **▲**
- OTHER MEDICAL SERVICES **▲**



- BOUNDARY, INTERNATIONAL **C**
- „ STATE **|||**
- „ C. D. BLOCK **—**
- „ VILLAGE WITH MDDS CODE **313944**
- HEADQUARTERS : POLICE STATION, C. D. BLOCK .. **⊙** **●**
- POPULATION SIZE OF VILLAGES: 200-499,
 500-999, 1000-4999, 5000 AND ABOVE **●** **●** **●** **●**
- UNINHABITED VILLAGE WITH MDDS CODE **X 313959**
- CENSUS TOWNS WITH MDDS CODE **313985**
- NATIONAL HIGHWAY **NH 34**
- IMPORTANT METALLED ROADS **—**
- UNMETALLED ROADS **- - - - -**
- RAILWAY LINE WITH STATION, BROAD GAUGE. **R.S.**
- RIVER AND STREAM. **~**

TOTAL AREA OF THE C. D. BLOCK.....	111.13 Sq. Kms.
TOTAL POPULATION OF THE C. D. BLOCK.....	278922
TOTAL NUMBER OF VILLAGES.....	35
TOTAL NUMBER OF INHABITED VILLAGES.....	24
TOTAL NUMBER OF CENSUS TOWNS.....	13
TOTAL NUMBER OF STATUTORY TOWNS.....	NIL
DISTANCE FROM DISTRICT HEADQUARTERS TO C. D. BLOCK HEADQUARTERS (APPROX).....	75 Kms.

Alphabetical List of Villages

Name of the CD Block : Suti - II

CD Block Code (2011) : 0073

Sl. No.	Name of the Village	PLCN 2001	MDDS PLCN 2011
1	2	3	4
1	Amadaul	00779400	313959
2	Amuha	00779000	313955
3	Bahagalpur	00778100	313946
4	Baliaghati	00778200	313947
5	Bamuha	00779700	313962
6	Basantapur	00779500	313960
7	Bauripuni	00777900	313944
8	Bazegazipur	00778400	313949
9	Bhairabpur	00779800	313963
10	Chakpurapara	00781300	313974
11	Ekatia	00779100	313956
12	Faridpur	00778600	313951
13	Gazipur	00778500	313950
14	Hazipur	00779200	313957
15	Kadamtala	00778800	313953
16	Kayadanga	00780200	313966
17	Kisorpur	00779600	313961
18	Lakshmipur	00782000	313978
19	Lokaipur	00779300	313958
20	Madupur	00780600	313968
21	Mahesail	00778900	313954
22	Manikpur	00780500	313967
23	Nezampur	00778700	313952
24	Parulia	00780000	313965
25	Paschim Chaipara	00781200	313973
26	Paschim Lakshmipur	00780900	313970
27	Paschim Narayanpur	00781800	313977
28	Paschim Raghunathpur	00781100	313972
29	Paschimpara	00781700	313976
30	Pashchim Rainapur	00780800	313969
31	Prasadpur	00779900	313964
32	Sankarpur	00778300	313948
33	Syampur	00781000	313971
34	Syampur	00781600	313975
35	Umrapur	00778000	313945

Census of India 2011
Amenities and Land use

Serial Number	Name of Village	Location code no.	Total area of the village (in hectares rounded up to one decimal place)	Total population (2011 census)	Number of households (2011 census)	Number of educational amenities available in village, the distance range code viz; a for 0-5 kms, b for 5-10 kms, c for 10+ kms of nearest place where available							
						Pre-Primary school (PP)	Primary school (P)	Middle school (M)	Secondary School (S)	Senior Secondary school (SS)	Degree college of arts science & commerce (ASC)	Engineering college(EC)	Medical college (MC)
1	2	3	4	5	6	7	8	9	10	11	12	13	14
Name of District:-Murshidabad													
Name of CD Block:-Suti - II													
158	Bauripuni	313944	131.2	5036	855	3	3						
159	Umrapur	313945	1311	19855	3500	5	5	1	1				
160	Bahagalpur	313946	865.1	11528	2057	4	3	1					
161	Baliaghata	313947	231.1	5610	1012	2	2		b	a	b	c	c
162	Sankarpur	313948	34.9	4530	851	2	2		a	a	b	c	c
163	Bazegazipur	313949	200	6502	1238	4	3	1	a	1	b	c	c
164	Gazipur	313950	201.3	4600	832	2	2		a	a	b	c	c
165	Faridpur	313951	36.5	2079	410	3	3						
166	Nezampur	313952	25.8	2830	520	1	1		b	a	b	c	c
167	Kadamtala	313953	56.9	1932	391	1	1		b	a	b	c	c
168	Mahesail	313954	983.3	16178	3057	7	6	1					
169	Amuha	313955	265.2	4331	920	2	2	1	1	1	b	c	c
170	Ekatia	313956	311.8	0	0								
171	Hazipur	313957	255.2	672	155	1	1		a	a	b	c	c
172	Lokaipur	313958	484	2698	471	1	1		a	a	b	c	c
173	Amadaul	313959	271	0	0								
174	Basantapur	313960	418.7	2210	406	1	1		b	b	c	c	c
175	Kisorpur	313961	409.8	3406	658	1	1		b	b	c	c	c
176	Bamuha	313962	171.1	3188	652	1	1		a	a	b	c	c
177	Bhairabpur	313963	92.2	248	47	1	1	1	b	b	b	c	c
178	Prasadpur	313964	98.7	810	154	a	a		b	b	b	c	c
179	Parulia	313965	145.9	1959	428	2	2		a	a	b	c	c
180	Kayadanga	313966	25.7	2686	569	1	1						
181	Manikpur	313967	109.2	1171	252	1	1	1	1	a	a	c	
182	Madupur	313968	24.7	2747	465	2	2			a	a	c	
183	Pashchim Rainapur	313969	340	0	0								
184	Paschim Lakshmipur	313970	133	0	0								
185	Syampur	313971	26	0	0								
186	Paschim Raghunathpur	313972	24.7	0	0								
187	Paschim Chaipara	313973	138.8	0	0								
188	Chakpurapara	313974	105.6	0	0								
189	Syampur	313975	9.7	0	0								
190	Paschimpara	313976	144.9	0	0								
191	Paschim Narayanpur	313977	386.1	0	0								
192	Lakshmipur	313978	51.9	3961	758	2	1	a	a	a	b	c	c
Block T O T A L :			8521	110767	20658	50	46	7	3	2	0	0	0

- Village Directory

(As in 2009)

le. (If not available within the < 5 Kms, b for 5-10 Kms and c cility is available is given).						Number of Medical Amenities available. (If not available within the village , the distance range code viz; a for < 5 Kms, b for 5-10 Kms and c for 10+ kms of nearest place where facility is available is given).												
Management institute (MI)	Polytechnic (Pt)	Vocational training school /ITI	Non-formal training centre (NFTC)	Special school for disabled (SSD)	Others (specify)	Community health centre (CHC)	Primary health centre (PHC)	Primary health sub centre (PHS)	Maternity and child welfare centre (MCW)	T.B. clinic (TBC)	Hospital-allopathic (HA)	Hospital-alternative medicine (HO)	Dispensary (D)	Veterinary hospital (VH)	Mobile health clinic (MHC)	Family welfare centre (FWC)	Name of Village	Serial Number
15	16	17	18	19	20	21	22	23	24	25	26	27	28	29	30	31	2	1

Location CodeNo:-333

Location CodeNo:-0073

					1	c	1		c	c	c	b					Bauripuni	158
						c	1		c	c	c	b					Umrapur	159
					1	c	1		c	c	c	b					Bahagalpur	160
c	c	c	c	c		a	b	a	b	b	c	c	a	b			b Baliaghati	161
c	c	c	c	c		a	b	a	a	b	c	c	a	b			b Sankarpur	162
c	c	c	c	c		a	1	b	a	b	c	c	a	b			Bazegazipur	163
c	c	c	c	c		a	a	a	a	a	c	c	a	b			Gazipur	164
								1									Faridpur	165
c	c	c	c	c		a	b	a	b	b	c	c	a	b			b Nezampur	166
c	c	c	c	c		a	b	a	b	b	c	c	a	b			b Kadamtala	167
					1												Mahesail	168
c	c	c	c	c			b	1		b	c	c	a	b			Amuha	169
																	Ekatia	170
c	c	c	c	c		a	a	a	b	c	c	c	c	c			a Hazipur	171
c	c	c	c	c		b	b	b	b	c	c	c	c	c	c		b Lokaipur	172
																	Amadaul	173
c	c	c	c	c		b	a	b	c	c	c	c	c	c			b Basantapur	174
c	c	c	c	c	1	b		b	c	c	c	c	c	c			b Kisorpur	175
c	c	c	c	c	1	a		5	b	c	c	c	c	c			a Bamuha	176
c	c	c	c	c	1	a	a	a	b	c	c	c	c	c			a Bhairabpur	177
c	c	c	c	c	a	a	a	a	b	c	c	c	c	c			a Prasadpur	178
c	c	c	c	c	1	a	a	a	b	c	c	c	c	c			a Parulia	179
					1								1				Kayadanga	180
	c	c		c		a	a		a	a				c			Manikpur	181
	c	c		c		a	a		a	a				c			Madupur	182
																	Pashchim Rainapur	183
																	Paschim Lakshmipur	184
																	Syampur	185
																	Paschim Raghunathpur	186
																	Paschim Chaipara	187
																	Chakpurapara	188
																	Syampur	189
																	Paschimpara	190
																	Paschim Narayanpur	191
c	c	c	1	c		b	a	a	b	c	b	c	5	b	b	c	Lakshmipur	192
0	0	0	1	0	7	1	1	5	5	0	0	0	6	0	0	0	: Block T O T A L	

Serial Number	Name of Village	Number of Non-Government Medical Amenities available.							Availability of drinking water - Yes / No							
		Charitable non Govt. hospital/Nursing home.	Medical practitioner with MBBS Degree	Medical practitioner with other degree	Medical practitioner with no degree	Traditional practitioner and faith healer	Medicine Shop	Others	Tap water (Treated/Untreated)	Well water (Covered / Uncovered well)	Hand Pump	Tube wells / Bore well	Spring	River / Canal	Tank / Pond / Lake	Others
1	2	32	33	34	35	36	37	38	39	40	41	42	43	44	45	46
158	Bauripuni	0	0	2	15	0	0	0	No	No	No	Yes	No	No	Yes	No
159	Umrapur	0	1	0	32	0	0	0	No	No	No	Yes	No	No	Yes	No
160	Bahagalpur	0	0	1	20	0	0	0	No	No	No	Yes	No	No	Yes	No
161	Baliaghati	0	0	0	2	1	0	0	No	No	Yes	Yes	No	Yes	Yes	No
162	Sankarpur	0	0	0	3	1	0	0	No	No	Yes	Yes	No	Yes	Yes	No
163	Bazegazipur	0	0	0	4	0	0	0	No	No	Yes	Yes	No	No	Yes	No
164	Gazipur	0	1	0	2	0	0	0	No	No	Yes	Yes	No	No	Yes	No
165	Faridpur	0	0	0	0	0	0	0	No	No	Yes	Yes	No	No	Yes	No
166	Nezampur	0	0	0	4	0	0	0	No	No	Yes	Yes	No	No	Yes	No
167	Kadamtala	0	0	0	3	1	0	0	No	No	Yes	Yes	No	Yes	Yes	No
168	Mahesail	0	0	0	0	0	0	0	No	No	Yes	Yes	No	No	No	No
169	Amuha	0	0	0	4	1	0	0	No	No	Yes	Yes	No	Yes	Yes	No
170	Ekatia															
171	Hazipur	0	0	0	0	0	0	0	No	No	Yes	No	No	Yes	Yes	No
172	Lokaipur	0	0	0	3	0	0	0	No	No	Yes	No	No	Yes	Yes	No
173	Amadaul															
174	Basantapur	0	0	0	2	0	0	0	No	No	Yes	No	No	Yes	Yes	No
175	Kisorpur	0	0	0	3	0	0	0	No	No	Yes	No	No	Yes	Yes	No
176	Bamuha	0	0	0	4	0	0	0	No	No	Yes	No	No	Yes	Yes	No
177	Bhairabpur	1	0	0	1	0	0	0	No	No	Yes	No	No	No	Yes	No
178	Prasadpur	0	0	0	1	0	0	0	No	No	Yes	No	No	No	No	No
179	Parulia	0	0	1	3	0	0	0	No	No	Yes	No	No	No	Yes	No
180	Kayadanga	0	0	0	0	0	0	0	No	No	Yes	No	No	No	No	No
181	Manikpur	0	0	0	0	0	0	0	No	No	No	Yes	No	No	No	No
182	Madupur	0	0	0	0	0	1	0	No	No	No	Yes	No	No	No	No
183	Pashchim Rainapur															
184	Paschim Lakshampur															
185	Syampur															
186	Paschim Raghunathpur															
187	Paschim Chaipara															
188	Chakpurapara															
189	Syampur															
190	Paschimpara															
191	Paschim Narayanpur															
192	Lakshampur	0	0	0	0	0	5	0	No	No	Yes	Yes	No	No	Yes	No
Block T O T A L :		1	2	4	106	4	6	0	0	0	19	15	0	9	19	0

Availability of toilet & others Yes / No				Communication and transport facilities (If amenities available code -Yes is given except for Village Pin Code ,If not available within the village , the distance range code viz; a for < 5 Kms, b for 5-10 Kms and c for 10+ kms of nearest place where facility is available is given).								
Community toilet including bath.	Community toilet excluding bath.	Rural sanitary mart or sanitary hardware outlet available near the village.	Community bio- gas or recycle of waste for productive use.	Post office(PO)	Sub post office (SPO)	Post & Telegraph office (P&TO)	Village Pin Code	Telephones (Land lines)	Public call office (PCO)	Mobile phone coverage	Name of Village	Serial Number
47	48	49	50	51	52	53	54	55	56	57	2	1

No	No	Yes	No	c	c	c	742202	Yes	Yes	b	Bauripuni	158
No	No	Yes	No	c	Yes	c	742166	c	c	b	Umrapur	159
No	No	Yes	No	c	Yes	c	742202	b	b	b	Bahagalpur	160
No	No	No	No	b	a	b	742224	Yes	a	Yes	Baliaghati	161
No	No	No	No	b	a	b	742224	Yes	a	Yes	Sankarpur	162
No	No	No	No	b	Yes	b	742201	Yes	a	Yes	Bazegazipur	163
No	No	No	No	b	a	b	742224	Yes	a	Yes	Gazipur	164
No	No	No	No	a	a	a	742224	Yes	b	Yes	Faridpur	165
No	Yes	No	No	b	a	b	742224	Yes	a	Yes	Nezampur	166
No	No	No	No	b	Yes	b	742224	Yes	a	Yes	Kadamtala	167
No	No	No	No	Yes		b	742201	Yes	Yes	Yes	Mahesail	168
No	Yes	No	No	b	a	b	742224	Yes	Yes	Yes	Amuha	169
											Ekatia	170
No	No	No	No	b	a	b	742201	Yes	b	Yes	Hazipur	171
No	No	No	No	b	b	b	742201	a	a	Yes	Lokaipur	172
											Amadaul	173
No	No	No	No	b	b	b	742201	b	b	Yes	Basantapur	174
No	No	No	No	b	b	b	742224	b	b	Yes	Kisorpur	175
No	No	No	No	b	a	a	742201	Yes	Yes	Yes	Bamuha	176
No	No	No	No	b	a	b	742223	a	a	Yes	Bhairabpur	177
No	No	No	No	b	a	b	742224	a	a	Yes	Prasadpur	178
No	No	No	No	b	Yes	b	742201	Yes	Yes	Yes	Parulia	179
No	No	No	No	a	Yes	b	742201	Yes	Yes	Yes	Kayadanga	180
No	No	Yes	No	a	a	b	742224	a	Yes	Yes	Manikpur	181
No	No	Yes	No	a	a	b	742224	a	Yes	Yes	Madupur	182
											Pashchim Rainapur	183
											Paschim Lakshmipur	184
											Syampur	185
											Paschim Raghunathpur	186
											Paschim Chaipara	187
											Chakpurapara	188
											Syampur	189
											Paschimpara	190
											Paschim Narayanpur	191
No	No	Yes	No	a	b	Yes	742223	Yes	Yes	Yes	Lakshmipur	192
0	2	6	0	1	6	1	24	15	9	21	: Block TOTAL	

Communication and transport facilities (If amenities available code -Yes is given except for Village Pin Code ,If not available within the village , the distance range code viz; a for < 5 Kms, b for 5-10 Kms and c for 10+ kms of nearest place where facility is available is given).													Village connected to highway (If amenities available code viz; a for < 5 Kms, b for 5-10 Kms and c for 10+ kms of nearest place where facility is available is given).			
Serial Number	Name of Village	Internet cafes/ Common service centre (CSC)	Private courier facility	Bus service (Public & Private)	Railway stations	Auto/Modified Autos	Taxis and Vans	Tractors	Cycle-pulled rickshaws(Manual & Machine driven)	Carts driven by animals	Sea /River ferry service	Connected to national highway(NH)	Connected to state highway(SH)	Connected to major district road (MDR)	Connected to others district road	Pucca roads
1	2	58	59	60	61	62	63	64	65	66	67	68	69	70	71	72
158	Bauripuni	c	c	b	c	c	c	b	a	Yes	c	b	c	c	c	a
159	Umrapur	b	c	b	c	c	c	Yes	c	Yes	c	c	c	c	c	a
160	Bahagalpur	b	b	b	b	b	c	b	a	Yes	Yes	b	c	c	c	Yes
161	Baliaghati	b	b	b	b	b	b	Yes	Yes	Yes	a	b	b	b	b	a
162	Sankarpur	a	b	a	a	b	a	Yes	Yes	Yes	a	a	a	a	a	Yes
163	Bazegazipur	Yes	b	a	a	a	a	Yes	Yes	Yes	b	a	a	a	a	Yes
164	Gazipur	a	b	a	a	b	b	Yes	Yes	Yes	b	a	a	a	a	Yes
165	Faridpur	b	b	a	b	b	a	c	Yes	a	b	a	a		Yes	a
166	Nezampur	b	b	b	b	b	b	Yes	Yes	Yes	b	b	b	b	b	Yes
167	Kadamtala	b	b	b	b	b	b	Yes	Yes	Yes	a	b	b	b		Yes
168	Mahesail	b	b	a	b	c	a	Yes	Yes	Yes	b	Yes				Yes
169	Amuha	b	b	b	b	b	b	Yes	Yes	Yes	b	b	b	b	b	Yes
170	Ekatia															
171	Hazipur	b	b	a	a	a	a	a	Yes	Yes	Yes	a	a			a
172	Lokaipur	b	b	b	b	b	b	Yes	Yes	Yes	a	b	b		b	Yes
173	Amadaul															
174	Basantapur	b	b	b	b	b	b	b	Yes	Yes	Yes	b	a		a	a
175	Kisorpur	b	b	a	b	b	b	Yes	Yes	Yes	c	Yes		b	Yes	Yes
176	Bamuha	b	b	Yes	a	Yes	Yes	Yes	Yes	Yes	Yes	Yes				Yes
177	Bhairabpur	b	b	Yes	a	Yes	Yes	Yes	Yes	a	a	Yes				a
178	Prasadpur	b	b	Yes	a	Yes	Yes	a	Yes	a	a	a				a
179	Parulia	b	b	a	b	a	a	a	Yes	a	a	a	a		Yes	Yes
180	Kayadanga	b	a	a	b	a	Yes	b	Yes	a	b	a				Yes
181	Manikpur	b	a	a	a	a	a	b	Yes	Yes	b	Yes	a			Yes
182	Madupur	a	a	Yes	a	Yes	Yes	Yes	Yes	Yes	b	Yes				Yes
183	Pashchim Rainapur															
184	Paschim Lakshampur															
185	Syampur															
186	Paschim Raghunathpur															
187	Paschim Chaipara															
188	Chakpurapara															
189	Syampur															
190	Paschimpara															
191	Paschim Narayanpur															
192	Lakshampur	b	b	b	a	c	Yes	Yes	Yes	Yes	a	a	c	a	Yes	a
Block T O T A L :		1	0	4	0	4	6	15	21	19	4	6	0	0	4	15

ys,village roads, banks & credit societies
 :-Yes is given, If not available within the
 code viz; a for < 5 Kms, b for 5-10 Kms
 place where facility is available is given).

Availability of miscellaneous facilities (If amenities available code -Yes is given, If not
 available within the village , the distance range code viz; a for < 5 Kms, b for 5-10 Kms
 and c for 10+ kms of nearest place where facility is available is given).

73	74	75	76	77	78	79	80	81	82	83	84	85	86	87	Name of Village	Serial Number
															2	1

Yes			Yes	c	c	c	Yes	Yes	c	a	Yes	c	Yes	Yes	Bauripuni	158
Yes			Yes	c	c	c	Yes	Yes	c	b	Yes	c	Yes	Yes	Umrapur	159
a			Yes	c	c	c	Yes	Yes	c	b	Yes	Yes	Yes	Yes	Bahagalpur	160
a	Yes	Yes	Yes	a	b	c	Yes	Yes	c	a	a	b	Yes	Yes	Baliaghati	161
Yes			Yes	a	b	c	Yes	a	Yes	a	a	b	Yes	Yes	Sankarpur	162
Yes			Yes	a	a	Yes	Yes	Yes	Yes	a	a	a	Yes	Yes	Bazegazipur	163
Yes		a	Yes	a	b	c	Yes	a	c	a	a	a	Yes	Yes	Gazipur	164
Yes	Yes		Yes			Yes	Yes	Yes	c	b	Yes	Yes	Yes	Yes	Faridpur	165
a		a	Yes	a	b	c	Yes	a	c	a	a	b	Yes	Yes	Nezampur	166
Yes	a	Yes	Yes	b	b	c	Yes	Yes	c	b	Yes	b	Yes	Yes	Kadamtala	167
Yes	Yes	Yes	Yes	Yes		c	Yes	Yes	Yes	b	Yes	Yes	Yes	Yes	Mahesail	168
Yes	Yes	a	Yes	b	b	Yes	Yes	Yes	c	b	Yes	b	Yes	Yes	Amuha	169
															Ekatia	170
Yes		Yes	Yes	a	c	c	Yes	Yes	c	a	b	b	Yes	Yes	Hazipur	171
Yes		b	Yes	b	c	c	Yes	Yes	c	b	b	b	Yes	a	Lokaipur	172
															Amadaul	173
Yes		b	Yes	b	c	c	Yes	Yes	c	b	c	b	Yes	Yes	Basantapur	174
Yes		b	Yes	b	c	c	Yes	a	c	b	b	b	Yes	Yes	Kisorpur	175
Yes		Yes	Yes	b	c	c	Yes	Yes	c	a	b	b	Yes	Yes	Bamuha	176
Yes		a	Yes	a	c	c	Yes	a	c	a	b	b	Yes	Yes	Bhairabpur	177
a	Yes	a	Yes	a	c	c	Yes	a	c	a	b	b	Yes	Yes	Prasadpur	178
Yes		a	Yes	b	c	Yes	Yes	Yes	c	a	b	b	Yes	Yes	Parulia	179
Yes			Yes		a	c	Yes	Yes	Yes	a	Yes	Yes	Yes	Yes	Kayadanga	180
a			Yes		a	c	Yes	a	c	a	Yes	Yes	Yes	Yes	Manikpur	181
a			Yes	Yes	a	c	Yes	a	c	a	Yes	Yes	Yes	Yes	Madupur	182
															Pashchim Rainapur	183
															Paschim Lakshampur	184
															Syampur	185
															Paschim Raghunathpur	186
															Paschim Chaipara	187
															Chakpurapara	188
															Syampur	189
															Paschimpara	190
															Paschim Narayanpur	191
Yes	Yes		Yes	b	b	c	Yes	Yes	c	a	c	Yes	Yes	Yes	Lakshampur	192
18	6	5	24	2	0	4	24	16	4	0	10	7	24	23	: Block T O T A L	

Availability of miscellaneous facilities (If amenities available code -Yes is given, If not available within the village , the distance range code viz; a for < 5 Kms, b for 5-10 Kms and c for 10+ kms of nearest place where facility is available is given).												Availability of electricity (Yes/No)			
Serial Number	Name of Village	ASHA (Accredited Social Health Activist)	Community centre with/without TV	Sports Field,	Sports Club / Recreation Centre	Cinema / Video Hall	Public Library	Public Reading Room	Newspaper Supply	Assembly Polling station	Birth & Death Registration Office	Power Supply for Domestic Use (ED)	Power Supply for Agricultural Use (EAG)	Power Supply for Commercial Use (EC)	Power Supply for All Uses (EA)
1	2	88	89	90	91	92	93	94	95	96	97	98	99	100	101

158	Bauripuni	Yes	Yes	Yes	b	a	c	Yes	Yes	c	c	Yes	No	No	No
159	Umrapur	Yes	Yes	Yes	Yes	c	b	c	Yes	c	c	Yes	No	No	No
160	Bahagalpur	Yes	Yes	Yes	Yes	c	c	Yes	Yes	Yes	c	Yes	No	No	No
161	Baliaghati	Yes	b	a	a	b	a	b	b	Yes	a	Yes	No	No	No
162	Sankarpur	Yes	b	Yes	Yes	a	a	b	b	Yes	a	Yes	No	No	No
163	Bazegazipur	Yes	Yes	Yes	Yes	a	Yes	a	a	Yes	Yes	Yes	No	No	No
164	Gazipur	Yes	Yes	a	a	a	a	a	a	Yes	a	Yes	No	No	No
165	Faridpur	Yes	Yes	Yes	Yes	Yes	Yes	Yes	Yes	Yes	Yes	Yes	Yes	Yes	Yes
166	Nezampur	Yes	b	a	a	b	a	b	b	Yes	a	Yes	No	No	No
167	Kadamtala	Yes	Yes	a	a	b	a	b	b	Yes	b	Yes	No	No	No
168	Mahesail	Yes	Yes	Yes	Yes	Yes	Yes	Yes	Yes	Yes	Yes	Yes	Yes	No	No
169	Amuha	Yes	Yes	Yes	b	b	b	Yes	Yes	Yes	b	Yes	No	No	No
170	Ekatia														
171	Hazipur	Yes	b	a	b	b	b	b	Yes	a	a	Yes	No	No	No
172	Lokaipur	Yes	b	b	c	b	b	b	Yes	b	Yes	Yes	No	No	No
173	Amadaul														
174	Basantapur	Yes	b	b	b	b	b	b	Yes	b	Yes	Yes	No	No	No
175	Kisorpur	Yes	b	b	c	Yes	b	b	b	Yes	b	Yes	No	No	No
176	Bamuha	Yes	b	a	c	b	b	b	Yes	Yes	Yes	Yes	Yes	No	No
177	Bhairabpur	Yes	b	a	b	b	b	b	a	a	a	Yes	No	No	No
178	Prasadpur	Yes	b	b	b	b	b	b	a	a	Yes	Yes	No	No	No
179	Parulia	Yes	b	a	c	b	b	b	Yes	Yes	a	Yes	Yes	No	No
180	Kayadanga	Yes	Yes	Yes	Yes	Yes	Yes	Yes	Yes	Yes	Yes	Yes	Yes	Yes	Yes
181	Manikpur	Yes	Yes	a	Yes	Yes	Yes	Yes	Yes	a	a	Yes	No	No	No
182	Madupur	Yes	Yes	a	Yes	Yes	Yes	Yes	Yes	Yes	a	Yes	No	No	No
183	Pashchim Rainapur														
184	Paschim Lakshmipur														
185	Syampur														
186	Paschim Raghunathpur														
187	Paschim Chaipara														
188	Chakpurapara														
189	Syampur														
190	Paschimpara														
191	Paschim Narayanpur														
192	Lakshmipur	Yes	b	a	b	c	b	b	Yes	Yes	Yes	Yes	No	Yes	No
Block T O T A L :		24	12	9	9	6	6	8	13	18	7	24	5	3	2

Nearest Town		Land Use							
		Area under different types of land use (in hectares rounded up to one decimal place)							
Name	Distance range code i.e. a for < 5 Kms, b for 5-10 Kms and c for 10+ kms .	Forests	Area under Non-agricultural Uses	Barren and Un-cultivable land	Permanent Pastures and Other Grazing Lands	Land Under Miscellaneous Tree Crops etc.	Culturable Waste Land	Name of Village	Serial Number
102	103	104	105	106	107	108	109	2	1

DHULIAN	b	0	32.1	0	0	0	0	Bauripuni	158
DHULIAN	b	0	107.9	0	0	0	0	Umrapur	159
AURANGABAD	b	0	662.7	0	0	0	10	Bahagalpur	160
AURANGABAD	c	0	58	0	0	0	2	Baliaghati	161
AURANGABAD	b	0	13.3	0	0	0	1	Sankarpur	162
AURANGABAD	b	0	84	0	0	0	5	Bazegazipur	163
AURANGABAD	b	0	37	0	0	0	3	Gazipur	164
AURANGABAD	b	0.4	0.1	0	0	0	8.9	Faridpur	165
AURANGABAD	c	0	5.2	0	0	0	0	Nezampur	166
AURANGABAD	c	0	12.2	0	0	0	0	Kadamtala	167
AURANGABAD	b	0	0	0	0	0	50.2	Mahesail	168
AURANGABAD	c	0	62.2	0	0	0	0	Amuha	169
		0	19.3	0	0	0	140	Ekatia	170
JANGIPUR	b	0	19.2	0	0	0	98	Hazipur	171
JANGIPUR	b	0	14	0	0	0	186	Lokaipur	172
		0	0	0	0	0	121	Amadaul	173
JANGIPUR	b	0	100	0	0	0	4.7	Basantapur	174
JANGIPUR	b	0	50	0	0	0	34.3	Kisorpur	175
JANGIPUR	b	0	15	0	0	0	11.1	Bamuha	176
JANGIPUR	b	0	9.2	0	0	0	0	Bhairabpur	177
JANGIPUR		0	22	0	0	0	1.2	Prasadpur	178
JANGIPUR	b	0	15	0	0	0	0	Parulia	179
JANGIPUR	c	0	2	0	0	0	0	Kayadanga	180
JANGIPUR	c	0	86.1	0	0	0	0.1	Manikpur	181
JANGIPUR	c	0	13.3	0	0	0	0	Madupur	182
		0	2	0	0	0	0	Pashchim Rainapur	183
		0	3	0	0	0	0	Paschim Lakshmipur	184
		0	1.7	0	0	0	0	Syampur	185
		0	1.7	0	0	0	0	Paschim Raghunathpur	186
		0	1	0	0	0	0	Paschim Chaipara	187
		0	1	0	0	0	0	Chakpurapara	188
		0	1.7	0	0	0	0	Syampur	189
		0	3.2	0	0	0	21.4	Paschimpara	190
		0	6	0	0	0	0	Paschim Narayanpur	191
JANGIPUR	b	0	0	0	0	0	5.4	Lakshmipur	192
0	0	0.4	1461.1	0	0	0	703.3	: Block T O T A L	

Land Use											
Area under different types of land use (in hectares rounded up to one decimal place)							Area irrigated by source (in hectare).				
Serial Number	Name of Village	Fallow lands other than current fallows	Current Fallows	Net Area Sown	Total Irrigated Land Area	Total Un-irrigated Land Area	Canals (C)	Wells/Tube-wells(W/TW)	Tanks/Lakes(T/L)	Water Falls(WF)	Others(O)
1	2	110	111	112	113	114	115	116	117	118	119

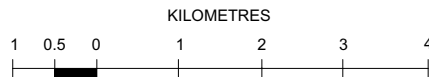
158	Bauripuni	0	0	99.1	20.4	78.7	0	0	20.4	0	0
159	Umrapur	0	0	1203	61	1142.1	61	0	0	0	0
160	Bahagalpur	0	0	192.4	67.6	124.8	0	0	67.6	0	0
161	Baliaghati	0	0	171.1	135	36.1	0	135	0	0	0
162	Sankarpur	0	0	20.6	14.7	5.9	0	11.7	0	0	3
163	Bazegazipur	0	0	111	76.3	34.7	0	76.3	0	0	0
164	Gazipur	0	0	161.3	111	50.3	0	51	0	0	60
165	Faridpur	0	0	27.1	27	0.1	22	5	0	0	0
166	Nezampur	0	0	20.6	18.4	2.2	0	13.3	0	0	5.1
167	Kadamtala	0	0	44.7	34.4	10.3	0	30.4	0	0	4
168	Mahesail	0	0	933	933	0	913	20	0	0	0
169	Amuha	0	0	203	182.2	20.8	0	132.2	0	0	50
170	Ekatia	0	0	152.5	42.5	110	0	42.5	0	0	0
171	Hazipur	0	0	138	60	78	0	52	8	0	0
172	Lokaipur	0	0	284	70	214	0	70	0	0	0
173	Amadaul	0	0	150	20	130	0	20	0	0	0
174	Basantapur	0	0	314	104	210	0	89	15	0	0
175	Kisorpur	0	0	325.5	125.5	200	0	125.5	0	0	0
176	Bamuha	0	0	145	50	95	0	45	5	0	0
177	Bhairabpur	0	0	83	20.2	62.8	0	20.2	0	0	0
178	Prasadpur	0	0	75.4	42.5	33	0	42.5	0	0	0
179	Parulia	0	0	130.9	44.5	86.4	0	44.5	0	0	0
180	Kayadanga	0	0	23.7	0	23.7	0	0	0	0	0
181	Manikpur	0	0	23	2.8	20.2	0	2.8	0	0	0
182	Madupur	0	0	11.4	5.3	6.1	0	5.3	0	0	0
183	Pashchim Rainapur	0	0	338	0	338	0	0	0	0	0
184	Paschim Lakshmipur	0	0	130	0	130	0	0	0	0	0
185	Syampur	0	0	24.3	0	24.3	0	0	0	0	0
186	Paschim Raghunathpur	0	0	23	0	23	0	0	0	0	0
187	Paschim Chaipara	0	0	137.8	0	137.8	0	0	0	0	0
188	Chakpurapara	0	0	104.6	0	104.6	0	0	0	0	0
189	Syampur	0	0	8	0	8	0	0	0	0	0
190	Paschimpara	0	0	120.2	0	120.2	0	0	0	0	0
191	Paschim Narayanpur	0	0	380.1	284.6	95.5	284.6	0	0	0	0
192	Lakshmipur	0	0	46.5	8.1	38.4	0	8.1	0	0	0
Block T O T A L :		0	0	6355.8	2561	3795	1280.6	1042.3	116	0	0

Name of three most important commodities manufactured			Name of Village	Serial Number
First	Second	Third		
120	121	122	2	1

			Bauripuni	158
			Umrapur	159
			Bahagalpur	160
Biri			Baliaghati	161
Biri			Sankarpur	162
Biri			Bazegazipur	163
Biri			Gazipur	164
Biri			Faridpur	165
Biri			Nezampur	166
Biri			Kadamtala	167
			Mahesail	168
Biri			Amuha	169
			Ekatia	170
Biri			Hazipur	171
Biri			Lokaipur	172
			Amadaul	173
			Basantapur	174
			Kisorpur	175
Biri			Bamuha	176
Biri			Bhairabpur	177
Biri			Prasdpur	178
			Parulia	179
			Kayadanga	180
			Manikpur	181
			Madupur	182
			Pashchim Rainapur	183
			Paschim Lakshmipur	184
			Syampur	185
			Paschim Raghunathpur	186
			Paschim Chaipara	187
			Chakpurapara	188
			Syampur	189
			Paschimpara	190
			Paschim Narayanpur	191
			Lakshmipur	192
			: Block T O T A L	

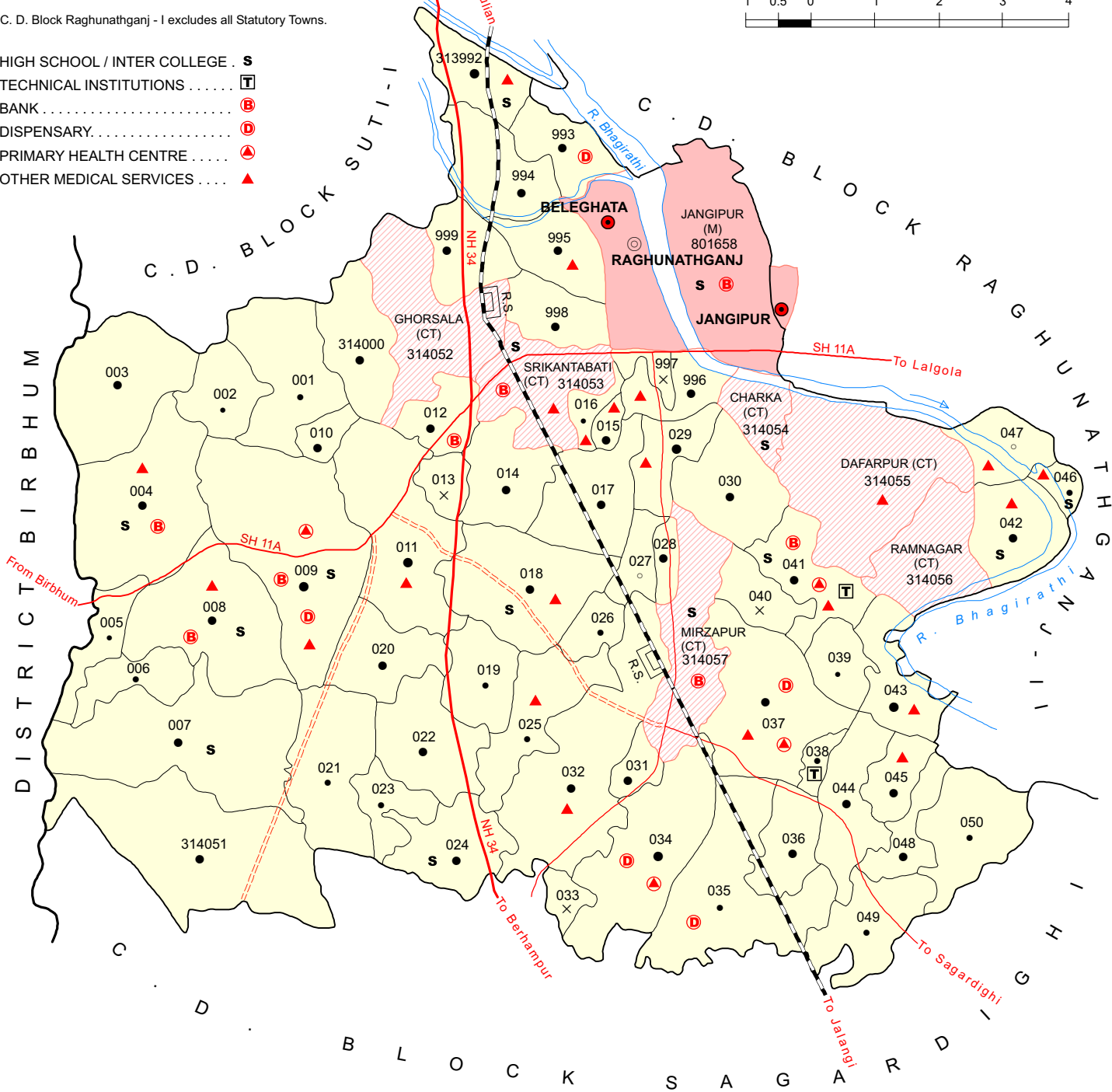
TOTAL AREA OF THE C. D. BLOCK..... 140.91 Sq. Kms.
 TOTAL POPULATION OF THE C. D. BLOCK..... 195627
 TOTAL NUMBER OF VILLAGES..... 60
 TOTAL NUMBER OF INHABITED VILLAGES..... 56
 TOTAL NUMBER OF CENSUS TOWNS..... 6
 TOTAL NUMBER OF STATUTORY TOWNS..... 1
 DISTANCE FROM DISTRICT HEADQUARTERS TO
 C. D. BLOCK HEADQUARTERS (APPROX)..... 54 Kms.

INDIA
 WEST BENGAL
C. D. BLOCK RAGHUNATHGANJ - I
 DISTRICT MURSHIDABAD



C. D. Block Raghunathganj - I excludes all Statutory Towns.

- HIGH SCHOOL / INTER COLLEGE **S**
- TECHNICAL INSTITUTIONS **T**
- BANK **B**
- DISPENSARY **D**
- PRIMARY HEALTH CENTRE **A**
- OTHER MEDICAL SERVICES **▲**



- BOUNDARY, DISTRICT ————
- „ C. D. BLOCK ————
- „ VILLAGE WITH MDDS CODE 313992
- HEADQUARTERS : POLICE STATION, C. D. BLOCK ⊙ ●
- POPULATION SIZE OF VILLAGES: BELOW 200, 200-499,
500-999, 1000-4999, 5000 AND ABOVE ○ ● ● ● ●
- UNINHABITED VILLAGE WITH MDDS CODE X 314033
- STATUTORY TOWN WITH MDDS CODE 801658
- CENSUS TOWNS WITH MDDS CODE 314052

Headquarters of RAGHUNATHGANJ - II C. D. Block is located in JANGIPUR.

- NATIONAL HIGHWAY NH 34
- STATE HIGHWAY SH 11A
- IMPORTANT METALLED ROADS ————
- UNMETALLED ROADS - - - - -
- RAILWAY LINE WITH STATION, BROAD GAUGE R.S.
- RIVER AND STREAM ————

Alphabetical List of Villages

Name of the CD Block : Raghunathganj-I

CD Block Code (2011) : 0074

Sl. No.	Name of the Village	PLCN 2001	MDDS PLCN 2011
1	2	3	4
1	Amgachhi	00786400	314031
2	Arazikatnai	00785900	314027
3	Bagha	00783200	314000
4	Bagpara	00788200	314048
5	Bahadinagar	00784700	314015
6	Baidpur	00785800	314026
7	Bainda	00783500	314003
8	Bandkhola	00784800	314016
9	Barala	00784100	314009
10	Basudebpur (P)	00782900	313997
11	Bijoypur	00786500	314032
12	Birthamba	00783800	314006
13	Brindabanpur	00787200	314039
14	Chakbahala	00787300	314040
15	Char Dafarpur	00788100	314047
16	Dakshinpara	00786800	314035
17	Deuli	00783000	313998
18	Dhalo	00786900	314036
19	Diar Ramnagar	00787600	314042
20	Gadaipur	00782500	313994
21	Gankar	00787000	314037
22	Gankar Chak	00786600	314033
23	Hasampur	00783400	314002
24	Jagadanandabati	00786000	314028
25	Jarur	00784300	314011
26	Jethia	00786200	314030
27	Kanchanpur	00788300	314049
28	Kankaria	00784600	314014
29	Kanupur	00782300	313992
30	Katnai	00785700	314025
31	Khidirpur	00782400	313993
32	Kulri	00785400	314022
33	Mandalpur	00784000	314008
34	Mangaljan	00783100	313999
35	Mathurapur	00785100	314019
36	Nait Baidara	00783600	314004
37	Nista	00784900	314017
38	Nutanganj	00787700	314043
39	Paikar	00787100	314038
40	Panchanpara	00787800	314044
41	Pasai	00788400	314050
42	Prasadpur	00785600	314024
43	Rajnagar	00787400	314041
44	Ramchandrabati	00786700	314034
45	Ramkantapur	00786100	314029
46	Raninagar Dwipchar	00788000	314046
47	Sadhua	00784500	314013
48	Sahebnagar	00783700	314005
49	Sakhalipara	00784200	314010
50	Santoshpur	00787900	314045
51	Selalpur	00785500	314023
52	Sendajamuar	00783900	314007
53	Siddhikali	00785300	314021
54	Simla	00785200	314020
55	Sonatikri	00782600	313995
56	Sujapur (P)	00782800	313996
57	Takshak	00783300	314001
58	Talai	00785000	314018
59	Umarpur	00784400	314012
60	Uttar Ramna	00788500	314051

Census of India 2011
Amenities and Land use

Serial Number	Name of Village	Location code no.	Total area of the village (in hectares rounded up to one decimal place)	Total population (2011 census)	Number of households (2011 census)	Number of educational amenities available in village, the distance range code viz; a for 0-5 kms, b for 5-10 kms, c for 10+ kms of nearest place where facility is available							
						Pre-Primary school (PP)	Primary school (P)	Middle school (M)	Secondary School (S)	Senior Secondary school (SS)	Degree college of arts science & commerce (ASC)	Engineering college(EC)	Medical college (MC)
1	2	3	4	5	6	7	8	9	10	11	12	13	14

Name of District:-Murshidabad

Name of CD Block:-Raghunathganj - I

193	Kanupur	313992	195.3	8865	1641	5	5	1	1	1	a	c	c
194	Khidirpur	313993	181.7	3821	662	2	2	a	a	a	b	c	c
195	Gadaipur	313994	199.1	1172	234	1	1	b	b	b	b	c	c
196	Sonatikri	313995	157	3137	640	3	3	1	a	a	b	c	c
197	Sujapur (P)	313996	128	4717	955	2	2	a	a	a	b	c	
198	Basudebpur (P)	313997	106	0	0								
199	Deuli	313998	138.3	3891	801	2	2	a	a	b	a	c	
200	Mangaljan	313999	151.7	1774	342	2	2	a	a		b	c	
201	Bagha	314000	203.2	1485	287	1	1	b	b	b	b	c	c
202	Takshak	314001	273.9	562	98	1	1	b	b		c	c	
203	Hasampur	314002	138.7	384	78	1	1	b	b		c	c	
204	Bainda	314003	345.2	1797	397	1	1	1	a	b	c	c	c
205	Nait Baidara	314004	437.9	4212	938	2	2	2	1	a	c	c	c
206	Sahebnagar	314005	89.4	490	102	1	1	a	a	a	c	c	c
207	Birthamba	314006	117.6	536	124	1	1	a	a	a	c	c	c
208	Sendajamuar	314007	608	3462	749	3	3	1	1	b	c	c	c
209	Mandalpur	314008	379.2	2677	615	2	2	1	1	a	c	c	c
210	Barala	314009	627.3	5580	1256	3	3	1	1	1	c	c	c
211	Sakhalipara	314010	53.3	1311	303	1	1	b	b	b	c	c	c
212	Jarur	314011	405.4	6435	1341	3	3	a	a	a	c	c	c
213	Umarpur	314012	111.1	4384	798	3	2	a	a	a	b	c	c
214	Sadhua	314013	67.5	0	0								
215	Kankaria	314014	188.5	4633	855	2	2	a	a	b	b	c	c
216	Bahadinagar	314015	31.5	1647	330	1	1	a	a	a	b	c	c
217	Bandkhola	314016	41.1	245	48	a		a	a	a	b	c	c
218	Nista	314017	245.3	2720	571	1	1	a	a	a	b	c	c
219	Talai	314018	349.3	4156	752	3	3	1	1	a	b	c	c
220	Mathurapur	314019	147.2	748	161	1	1	a	b	b	b	c	c
221	Simla	314020	175	1192	250	1	1	a	b	b	b	c	c
222	Siddhikali	314021	290.4	989	221	1	1	a	a	b	c	c	c
223	Kulri	314022	236.7	1125	217	1	1	a	a	b	c	c	c
224	Selalpur	314023	107.9	681	143	1	1	a	a	a	c	c	c
225	Prasadpur	314024	186.2	1100	222	1	1	1	1	a	c	c	c
226	Katnai	314025	226.8	762	147	1	1	a	a	a	c	c	c
227	Baidpur	314026	71.4	776	146	2	2	a	a	a	c	c	c
228	Arazikatnai	314027	80.4	56	13	a	a	a	a	a	b	c	c
229	Jagadanandabati	314028	42	1860	354	1	1	a	a	a	b	c	c
230	Ramkantapur	314029	110.8	5208	1018	2	2	a	a	a	b	c	
231	Jethia	314030	225.2	2433	514	2	2	a	a	a	a	c	c
232	Amgachhi	314031	62.6	1574	332	3	3	a	a	a	b	c	c
233	Bijoypur	314032	515.9	3021	604	2	2	a	a	a	b	c	c

- Village Directory

(As in 2009)

le. (If not available within the < 5 Kms, b for 5-10 Kms and c cility is available is given).						Number of Medical Amenities available. (If not available within the village , the distance range code viz; a for < 5 Kms, b for 5-10 Kms and c for 10+ kms of nearest place where facility is available is given).						Name of Village	Serial Number					
Management institute (MI)	Polytechnic (Pt)	Vocational training school /ITI	Non-formal training centre (NFTC)	Special school for disabled (SSD)	Others (specify)	Community health centre (CHC)	Primary health centre (PHC)	Primary health sub centre (PHS)	Maternity and child welfare centre (MCW)	T.B. clinic (TBC)	Hospital-allopathic (HA)			Hospital-alternative medicine (HO)	Dispensary (D)	Veterinary hospital (VH)	Mobile health clinic (MHC)	Family welfare centre (FWC)
15	16	17	18	19	20	21	22	23	24	25	26	27	28	29	30	31	2	1

Location CodeNo:-333

Location CodeNo:-0074

c	c	c	a	c		b	b	1	a	b	a	a	a	a		b	Kanupur	193
c	c	c		c		b	b	a	c	c			2		c	c	Khidirpur	194
c	c	c		c													Gadaipur	195
	c	c				a	b	1		c	b	b	b	b			Sonatikri	196
c	c	c	a	c		a	b	1	a	a	a	a	a	a	a	b	Sujapur (P)	197
																	Basudebpur (P)	198
	c	c				a	b	a	b	b		a	a	a			Deuli	199
	c	c				a	b	a		c			a	b			Mangaljan	200
c	c	c	b	c		c	c	c	b	c	b	b	b	b	c		Bagha	201
	c	c		c		c	c	c		c			b	c			Takshak	202
	c	c		c		c	c	c		c			b	c			Hasampur	203
c	c	c	c	c		c	b	a	b	a	c	c	b	b		b	Bainda	204
c	c	c	c	c		c	a	1	a	1	c	c	a	a		a	Nait Baidara	205
c	c	c	c	c		c	a	a	a	a	c	c	a	a		a	Sahebnagar	206
c	c	c	c	c		c	a	a	a	a	c	c	a	a		a	Birthamba	207
c	c	c	c	c		c	b	b	b	b	c	c	b	b		b	Sendajamuar	208
c	c	c	c			c	a	1	a	1	c	c	a	a		a	Mandalpur	209
c	c	c	c	c		c	1	1	1	1	b	b	1	1		1	Barala	210
c	c	c	c	c	c	c	b	b	c	c	c	c	c	c	c	c	Sakhalipara	211
c	c	b	c	c		b	a	1	b	b	b	c	b	b		b	Jarur	212
c	c	c	c		a	b	b	a	b	a	b	b	b	b		b	Umarpur	213
																	Sadhua	214
c	c	c	c		a	b	b	a	b	a	b	b	a	b	c	b	Kankaria	215
c	c	c	c	c	a	a	b	1	a	1	a	c	a	a		a	Bahadinagar	216
c	c	c	c		a	a	b	1	a	1	a	c	a	a		a	Bandkhola	217
c	c	c	c		a	b	a	a	b	a	b	b	b	b		b	Nista	218
c	c	c	c		a	b	a	1	b	1	b	b	b	b		b	Talai	219
c	c	c	b	c		b	b	a	b	a	b	b	b	b		b	Mathurapur	220
c	c	c	b	c		c	c	b	c	b	c	c	c	c		c	Simla	221
c	c	c	c			c	b	b	b	b	b	b	a	b		b	Siddhikali	222
c	c	c	c			c	b	b	b	b	b	b	a	b		b	Kulri	223
c	c	c	c	c		b	b	b	b	b	b	b	b	b		b	Selalpur	224
c	c	c	c	c		b	b	b	b	b	b	b	b	b		b	Prasadpur	225
c	c	c	c					1	a		c					a	Katnai	226
c	c	c	c				b	a	a		c		a	1		a	Baidpur	227
c	c	a	b	c		a	b	a	b	b	a	b	a	b	a	b	Arazikatnai	228
c	c	c	b			a	a	a	a	a	a	c	a	a	a	a	Jagadanandabati	229
c	c	c	b	c		a	a	1	a	a	a	c	a		a	a	Ramkantapur	230
c	c	a	a	c		a	a	a	a	a	a	c	a	a		a	Jethia	231
c	c	c	c	c		c	a	a	a	c	b	b	b	a	c	b	Amgachhi	232
c	c	c	c	c		c	a	1	1	c	b	b	b	a	c	b	Bijoypur	233

Serial Number	Name of Village	Number of Non-Government Medical Amenities available.							Availability of drinking water - Yes / No							
		Charitable non Govt. hospital/Nursing home.	Medical practitioner with MBBS Degree	Medical practitioner with other degree	Medical practitioner with no degree	Traditional practitioner and faith healer	Medicine Shop	Others	Tap water (Treated/Untreated)	Well water (Covered / Uncovered well)	Hand Pump	Tube wells / Bore well	Spring	River / Canal	Tank / Pond / Lake	Others
1	2	32	33	34	35	36	37	38	39	40	41	42	43	44	45	46

193	Kanupur	0	0	0	0	0	0	0	No	No	Yes	Yes	No	Yes	Yes	No
194	Khidirpur	0	0	0	0	0	0	0	No	No	Yes	No	No	Yes	Yes	No
195	Gadaipur	0	0	0	0	0	0	0	No	No	Yes	Yes	No	Yes	Yes	No
196	Sonatikri	0	0	0	0	0	0	0	No	No	Yes	Yes	No	Yes	Yes	No
197	Sujapur (P)	0	0	0	4	1	0	0	No	No	Yes	Yes	No	No	Yes	No
198	Basudebpur (P)															
199	Deuli	0	0	0	0	0	0	0	No	No	Yes	Yes	No	No	Yes	No
200	Mangaljan	0	0	0	0	0	1	0	No	No	Yes	No	No	No	Yes	No
201	Bagha	0	0	0	0	0	0	0	No	No	Yes	Yes	No	No	Yes	No
202	Takshak	0	0	0	0	0	0	0	No	No	Yes	No	No	Yes	Yes	No
203	Hasampur	0	0	0	0	0	0	0	No	No	Yes	No	No	Yes	Yes	No
204	Bainda	0	0	0	0	0	0	0	No	No	Yes	No	No	Yes	Yes	No
205	Nait Baidara	0	0	0	0	0	0	0	No	No	Yes	No	No	Yes	Yes	No
206	Sahebnagar	0	0	0	0	0	0	0	No	No	Yes	No	No	Yes	Yes	No
207	Birthamba	0	0	0	0	0	0	0	No	No	Yes	No	No	Yes	Yes	No
208	Sendajamuar	0	0	1	0	0	0	0	No	No	Yes	No	No	Yes	Yes	No
209	Mandalpur	0	0	0	2	1	0	0	No	No	Yes	Yes	No	Yes	Yes	No
210	Barala	0	0	1	0	0	4	0	No	No	Yes	No	No	Yes	Yes	No
211	Sakhalipara	0	0	0	0	0	0	0	No	No	Yes	Yes	No	No	Yes	No
212	Jarur	0	0	1	3	3	3	0	No	No	Yes	Yes	No	No	Yes	No
213	Umarpur	0	0	0	5	0	1	0	No	No	Yes	No	No	No	Yes	No
214	Sadhua															
215	Kankaria	0	0	0	0	0	0	0	No	No	Yes	No	No	No	Yes	No
216	Bahadinagar	0	0	0	0	0	0	0	No	No	Yes	No	No	Yes	Yes	No
217	Bandkhola	0	0	0	0	0	0	0	No	No	Yes	No	No	Yes	Yes	No
218	Nista	0	0	0	1	0	0	0	No	No	Yes	No	No	No	Yes	No
219	Talai	0	0	0	1	0	0	0	No	No	Yes	No	No	No	Yes	No
220	Mathurapur	0	0	0	0	0	0	0	No	No	Yes	Yes	No	No	Yes	No
221	Simla	0	0	0	0	0	0	0	No	No	Yes	Yes	No	No	Yes	No
222	Siddhikali	0	0	0	1	0	0	0	No	No	Yes	No	No	Yes	Yes	No
223	Kulri	0	0	0	1	0	0	0	No	No	Yes	No	No	No	Yes	No
224	Selalpur	0	0	0	0	0	0	0	No	No	Yes	No	No	No	Yes	No
225	Prasadpur	0	0	0	0	0	0	0	No	No	Yes	No	No	No	Yes	No
226	Katnai	0	0	0	0	0	0	0	No	No	Yes	No	No	No	Yes	No
227	Baidpur	0	0	0	0	0	0	0	No	No	Yes	No	No	No	Yes	No
228	Arazikatnai	0	0	0	2	1	0	0	No	No	Yes	Yes	No	No	Yes	No
229	Jagadanandabati	0	0	2	0	0	0	0	No	No	No	Yes	No	Yes	Yes	No
230	Ramkantapur	0	0	3	0	0	0	0	No	No	No	Yes	No	Yes	Yes	No
231	Jethia	0	0	1	0	0	1	0	No	No	Yes	No	No	No	Yes	No
232	Amgachhi	0	0	0	0	0	0	0	Yes	No	Yes	No	No	No	Yes	No
233	Bijoypur	0	0	0	0	0	0	0	Yes	No	Yes	No	No	No	Yes	No

Availability of toilet & others Yes / No				Communication and transport facilities (If amenities available code -Yes is given except for Village Pin Code ,If not available within the village , the distance range code viz; a for < 5 Kms, b for 5-10 Kms and c for 10+ kms of nearest place where facility is available is given).								
Community toilet including bath.	Community toilet excluding bath.	Rural sanitary mart or sanitary hardware outlet available near the village.	Community bio- gas or recycle of waste for productive use.	Post office(PO)	Sub post office (SPO)	Post & Telegraph office (P&TO)	Village Pin Code	Telephones (Land lines)	Public call office (PCO)	Mobile phone coverage	Name of Village	Serial Number
47	48	49	50	51	52	53	54	55	56	57	2	1

No	No	Yes	No		Yes	a	742223	Yes	Yes	Yes	Kanupur	193
No	No	No	No	b	Yes	b	742223	Yes	a	Yes	Khidirpur	194
No	No	No	No	a	a	b	742223	Yes	b	Yes	Gadaipur	195
No	No	No	No	a	a	a	742225	Yes	a	Yes	Sonatikri	196
No	No	Yes	No	a	a	a	742225	Yes	Yes	Yes	Sujapur (P)	197
											Basudebpur (P)	198
No	No	No	No	a		a	742225	Yes	a	Yes	Deuli	199
No	No	No	No	b	a	b	742229	Yes	a	Yes	Mangaljan	200
No	No	No	No	b	a	b	742229	Yes	a	Yes	Bagha	201
No	No	No	No	c	b	c	742235	b	b	Yes	Takshak	202
No	No	No	No	c	b	c	742227	b	b	Yes	Hasampur	203
No	No	Yes	No	c	b	c	742235	Yes	b	Yes	Bainda	204
No	No	Yes	No	c	a	c	742235	Yes	c	Yes	Nait Baidara	205
No	No	Yes	No	c	a	c	742235	Yes	b	Yes	Sahebnagar	206
No	No	Yes	No	c	a	c	742235	Yes	a	Yes	Birthamba	207
No	No	Yes	No	c	Yes	c	742235	Yes	b	Yes	Sendajamuar	208
No	No	Yes	No	c	a	c	742235	Yes	a	Yes	Mandalpur	209
No	No	Yes	No	b	Yes	b	742235	Yes	Yes	Yes	Barala	210
No	No	No	No	b	b	c	742235	Yes	b	Yes	Sakhalipara	211
No	No	No	No	a	Yes	a	742235	Yes	Yes	Yes	Jarur	212
No	No	No	No	b	a	b	742229	b	Yes	Yes	Umarpur	213
											Sadhua	214
No	No	Yes	No	b	a	b	742122	b	a	Yes	Kankaria	215
No	No	Yes	No	a	a	a	742235	Yes	a	Yes	Bahadinagar	216
No	No	Yes	No	a	a	a	742227	a	a	Yes	Bandkhola	217
No	No	Yes	No	b	b	b	742122	Yes	a	Yes	Nista	218
No	No	Yes	No	a	a	b	742235	Yes	a	Yes	Talai	219
No	No	No	No	c	b	b	742235	b	b	Yes	Mathurapur	220
No	No	No	No	c	b	b	742235	b	b	Yes	Simla	221
No	No	Yes	No	c	a	b	742235	Yes	b	Yes	Siddhikali	222
No	No	Yes	No	c	b	b	742235	Yes	b	Yes	Kulri	223
No	No	Yes	No	b	b	c	742227	Yes	a	Yes	Selalpur	224
No	No	Yes	No	b	b	b	742235	Yes	a	Yes	Prasadpur	225
No	No	No	No	c	a	c	742227	Yes	a	Yes	Katnai	226
No	No	No	No	c	c	c	742235	Yes	a	Yes	Baidpur	227
No	No	Yes	No	b	a	b	742229	Yes	a	Yes	Arazikatnai	228
No	No	No	No	a	a	a	742225	Yes	a	Yes	Jagadanandabati	229
No	No	No	No	a	a	a	742225	Yes	Yes	Yes	Ramkantapur	230
No	No	No	No	a	a	a	742227	Yes	Yes	Yes	Jethia	231
No	No	No	No	a	a	a	742227	Yes	b	Yes	Amgachhi	232
No	No	No	No	a	a	b	742229	Yes		Yes	Bijoypur	233

Communication and transport facilities (If amenities available code -Yes is given except for Village Pin Code ,If not available within the village , the distance range code viz; a for < 5 Kms, b for 5-10 Kms and c for 10+ kms of nearest place where facility is available is given).													Village connected to highway (If amenities available code viz; a for < 5 Kms, b for 5-10 Kms and c for 10+ kms of nearest place where facility is available is given).			
Serial Number	Name of Village	Internet cafes/ Common service centre (CSC)	Private courier facility	Bus service (Public & Private)	Railway stations	Auto/Modified Autos	Taxis and Vans	Tractors	Cycle-pulled rickshaws(Manual & Machine driven)	Carts driven by animals	Sea /River ferry service	Connected to national highway(NH)	Connected to state highway(SH)	Connected to major district road (MDR)	Connected to others district road	Pucca roads
1	2	58	59	60	61	62	63	64	65	66	67	68	69	70	71	72

193	Kanupur	a	a	a	a	a	Yes	a	Yes	Yes	Yes	Yes			a	Yes
194	Khidirpur	b	b	b	a	b	Yes	b	Yes	b	a	b	b			Yes
195	Gadaipur	b	b	b	a	b	Yes	Yes	b	Yes	a	Yes	a	a	a	Yes
196	Sonatikri	a	a	a	a	a	Yes	Yes	Yes	Yes	a	a	a			Yes
197	Sujapur (P)	a	a	a	a	a	Yes	a	Yes	Yes	a	b	b	Yes	a	Yes
198	Basudebpur (P)															
199	Deuli	a	a	a	a	a	Yes	a	Yes	b	a	a	a			Yes
200	Mangaljan	b	b	a	a	c	Yes	Yes	Yes	a	b	Yes	a			Yes
201	Bagha	b	b	a	a	a	Yes	a	Yes	Yes	a	a	b	a	b	a
202	Takshak	c	c	b	c	c	Yes	Yes	b	b	a	b	b			b
203	Hasampur	c	c	c	c	c	Yes	b	b	a	a	b	b			b
204	Bainda	c	c	a	b	b	c	b	Yes	Yes	a	b	a		a	a
205	Nait Baidara	c	c	Yes	b	a	c	a	Yes	Yes	a	b	Yes	b	a	Yes
206	Sahebnagar	c	c	b	b	a	c	b	Yes	Yes	a	b	Yes		a	a
207	Birthamba	c	c	a	b	a	c	a	Yes	Yes	a	b	a		a	a
208	Sendajamuar	c	c	b	c	a	c	Yes	Yes	Yes	b	b	b		b	b
209	Mandalpur	c	c	a	b	c	c	b	Yes	Yes	a	b	Yes		Yes	a
210	Barala	b	b	Yes	b	Yes	b	Yes	Yes	Yes	b	a	Yes		Yes	Yes
211	Sakhalipara	b	c	b	c	b	b	b	Yes	Yes	b	c	c	c	b	b
212	Jarur	b	b	Yes	b	b	Yes	Yes	Yes	Yes	b	Yes	Yes	a	a	Yes
213	Umarpur	b	b	Yes	a	Yes	Yes	Yes	Yes	Yes	b	Yes	Yes		a	a
214	Sadhua															
215	Kankaria	b	b	a	a	a	a	Yes	Yes	Yes	b	Yes	a		Yes	Yes
216	Bahadinagar	a	a	a	a	a	a	a	Yes	a	a	b	a	a	a	a
217	Bandkhola	a	a	a	a	a	a	a	Yes	a	a	b	a	a	a	a
218	Nista	b	a	a	a	a	a	a	Yes	Yes	b	a	a	a	a	a
219	Talai	b	b	a	a	a	a	a	Yes	Yes	b	Yes	a	a	a	a
220	Mathurapur	b	b	Yes	b	b	b	b	b	Yes	b	Yes	b			b
221	Simla	b	b	Yes	b	b	a	b	b	Yes	b	Yes	b			b
222	Siddhikali	c	c	a	b	b	b	b	Yes	Yes	b	a	b		Yes	b
223	Kulri	c	c	a	b	b	b	b	Yes	Yes	b	Yes	b		Yes	a
224	Selalpur	b	b	a	a	b	b	a	Yes	Yes	b	a	b		b	b
225	Prasadpur	b	b	a	b	b	a	Yes	Yes	Yes	b	Yes	b		b	a
226	Katnai	c	c	a	a	a	a	Yes	Yes	Yes	b	b	c	c	a	a
227	Baidpur	c	a	a	a	a	a	Yes	Yes	Yes	b	b	c	c	a	a
228	Arazikatnai	a	b	Yes	a	b	Yes	c	Yes	Yes	a	b	b	Yes	a	Yes
229	Jagadanandabati	a	a	Yes	b	Yes	Yes	Yes	Yes	Yes	a	b	a	Yes	a	Yes
230	Ramkantapur	a	a	Yes	b	Yes	Yes	Yes	Yes	Yes	a	a	a	Yes	a	a
231	Jethia	a	a	a	b	Yes	a	Yes	Yes	Yes	a	b	a	a	Yes	Yes
232	Amgachhi	b	b	a	a	a	b	Yes	a	Yes	b		a	Yes		Yes
233	Bijoypur	b	b	a	Yes	a	b	Yes	a	Yes	b	a	a	Yes	b	a

ys,village roads, banks & credit societies
 :-Yes is given, If not available within the
 code viz; a for < 5 Kms, b for 5-10 Kms
 place where facility is available is given).

Availability of miscellaneous facilities (If amenities available code -Yes is given, If not
 available within the village , the distance range code viz; a for < 5 Kms, b for 5-10 Kms
 and c for 10+ kms of nearest place where facility is available is given).

73	74	75	76	77	78	79	80	81	82	83	84	85	86	87	Name of Village	Serial Number
															2	1

Yes	Yes	Yes	Yes	a	a	c	Yes	Yes	Yes	b	b	Yes	Yes	Yes	Kanupur	193
Yes			Yes	b	b	c	Yes	Yes	c	b	Yes	Yes	Yes	Yes	Khidirpur	194
Yes	Yes	a	Yes	b	b	c	Yes	a	c	a	a	Yes	Yes	Yes	Gadaipur	195
Yes	Yes		Yes	b	a	c	Yes	a	c	a	Yes	Yes	Yes	Yes	Sonatikri	196
Yes	Yes	a	Yes	a	a	c	Yes	Yes	c	b	a	Yes	Yes	Yes	Sujapur (P)	197
															Basudebpur (P)	198
Yes			Yes	b	b	c	Yes	Yes	c	a	Yes	Yes	Yes	Yes	Deuli	199
Yes			Yes	a	a	c	Yes	Yes	c	a	Yes	Yes	Yes	Yes	Mangaljan	200
Yes	a	a	Yes	a	a	c	Yes	a	c	a	a	Yes	Yes	Yes	Bagha	201
Yes				b	b	b	Yes	Yes	c	b	Yes	Yes	Yes	Yes	Takshak	202
Yes				b	b	b	Yes	Yes	c	b	Yes	Yes	Yes	Yes	Hasampur	203
Yes	b	c	Yes	a	b	c	Yes	a	c	b	a	c	Yes	Yes	Bainda	204
Yes	a	c	Yes	Yes	a	Yes	Yes	Yes	c	b	Yes	c	Yes	Yes	Nait Baidara	205
Yes	a	c		a	b	c	Yes	a	c	b	Yes	c	Yes	Yes	Sahebnagar	206
Yes	a	c		a	a	c	Yes	a	c	b	a	c	Yes	Yes	Birthamba	207
Yes	b	c	Yes	b	b	Yes	Yes	a	c	b	b	c	Yes	Yes	Sendajamuar	208
Yes			Yes	Yes	b	Yes	Yes	Yes	c	b	b	c	Yes	Yes	Mandalpur	209
Yes	Yes		Yes	Yes	Yes	c	Yes	Yes	Yes	Yes	a	b	Yes	Yes	Barala	210
Yes	b	c	Yes	c	b	c	Yes	b	c	c	c	c	Yes	c	Sakhalipara	211
Yes	b	b	Yes	b	a	c	Yes	Yes	c	a	Yes	b	Yes	Yes	Jarur	212
Yes		b	Yes	Yes	Yes	c	Yes	c	c	Yes	c	a	Yes	Yes	Umarpur	213
															Sadhua	214
Yes		b	Yes	a	a	c	a	c	c	a	c	a	Yes	Yes	Kankaria	215
Yes	a	a	Yes	a	a	c	a	c	c	b	c	a	Yes	Yes	Bahadinagar	216
Yes	a	a	a	a	a	c	a	c	c	b	c	a	Yes	Yes	Bandkhola	217
Yes		b	Yes	a	a	c	Yes	Yes	c	a	Yes	Yes	Yes	Yes	Nista	218
Yes		b	Yes	a	a	c	Yes	Yes	c	a	Yes	Yes	Yes	Yes	Talai	219
Yes		b	b	b	b	c	Yes	a	c	b	b	b	Yes	Yes	Mathurapur	220
Yes		c	Yes	b	b	c	Yes	a	c	b	b	b	Yes	Yes	Simla	221
Yes			Yes	b	b	c	Yes	a	c	b	b	b	Yes	Yes	Siddhikali	222
Yes			Yes	b	b	c	Yes	Yes	c	b	b	b	Yes	Yes	Kulri	223
Yes			Yes	a	a	c	Yes	Yes	c	a	a	b	Yes	Yes	Selalpur	224
Yes			Yes	a	a	c	Yes	a	c	a	a	b	Yes	Yes	Prasadpur	225
Yes	Yes	c	c	a	c	c	Yes	a	c	c	c	c	Yes	Yes	Katnai	226
Yes		c	c	a	c	c	Yes	a	b	c	c	c	Yes	Yes	Baidpur	227
Yes		Yes		b	a	c	Yes	a	c	b	b	b	Yes	Yes	Arazikatnai	228
Yes	a	a	Yes	a	a	c	Yes	Yes	c	a	a	a	Yes	Yes	Jagadanandabati	229
Yes	a	a	Yes	a	a	c	Yes	a	c	a	a	a	Yes	Yes	Ramkantapur	230
Yes		a	Yes	a	a	c	Yes	Yes	c	b	c	a	Yes	Yes	Jethia	231
Yes		c	Yes	a	b	c	Yes	a	c	b	c	b	Yes	Yes	Amgachhi	232
Yes			Yes	a	b	c	Yes	Yes	c	b	c	b	Yes	Yes	Bijoypur	233

Availability of miscellaneous facilities (If amenities available code -Yes is given, If not available within the village , the distance range code viz; a for < 5 Kms, b for 5-10 Kms and c for 10+ kms of nearest place where facility is available is given).												Availability of electricity (Yes/No)			
Serial Number	Name of Village	ASHA (Accredited Social Health Activist)	Community centre with/without TV	Sports Field,	Sports Club / Recreation Centre	Cinema / Video Hall	Public Library	Public Reading Room	Newspaper Supply	Assembly Polling station	Birth & Death Registration Office	Power Supply for Domestic Use (ED)	Power Supply for Agricultural Use (EAG)	Power Supply for Commercial Use (EC)	Power Supply for All Uses (EA)
1	2	88	89	90	91	92	93	94	95	96	97	98	99	100	101

193	Kanupur	Yes	a	Yes	Yes	a	a	a	Yes	Yes	a	Yes	Yes	Yes	Yes
194	Khidirpur	Yes	b	Yes	b	b	b	b	Yes	Yes	b	Yes	No	Yes	No
195	Gadaipur	a	b	Yes	b	b	b	b	b	Yes	a	Yes	Yes	No	No
196	Sonatikri	Yes	a	Yes	a	b	b	b	b	Yes	Yes	Yes	Yes	No	No
197	Sujapur (P)	a	a	Yes	Yes	a	a	a	Yes	Yes	a	Yes	No	Yes	No
198	Basudebpur (P)														
199	Deuli	Yes	Yes	Yes	Yes	Yes	Yes	Yes	Yes	Yes	a	Yes	Yes	No	No
200	Mangaljan	a	Yes	Yes	Yes	Yes	Yes	Yes	Yes	Yes	Yes	Yes	Yes	Yes	Yes
201	Bagha	Yes	c	b	b	b	a	a	Yes	Yes	b	Yes	Yes	Yes	Yes
202	Takshak	b	Yes	Yes	Yes	c	Yes	Yes	Yes	Yes	c	Yes	Yes	No	No
203	Hasampur	b	Yes	Yes	Yes	c	Yes	Yes	Yes	Yes	c	Yes	Yes	No	No
204	Bainda	Yes	Yes	Yes	a	Yes	b	b	Yes	Yes	b	Yes	Yes	Yes	Yes
205	Nait Baidara	Yes	Yes	a	Yes	Yes	b	b	Yes	Yes	a	Yes	Yes	Yes	Yes
206	Sahebnagar	a	Yes	a	a	b	a	a	Yes	Yes	a	Yes	Yes	No	No
207	Birhamba	a	Yes	a	a	a	a	a	Yes	Yes	a	Yes	Yes	No	No
208	Sendajamuar	Yes	Yes	Yes	Yes	Yes	Yes	Yes	Yes	Yes	b	Yes	Yes	Yes	Yes
209	Mandalpur	Yes	Yes	a	b	c	a	a	a	Yes	a	Yes	Yes	No	No
210	Barala	Yes	Yes	Yes	Yes	Yes	b	b	Yes	Yes	Yes	Yes	Yes	Yes	Yes
211	Sakhalipara	Yes	c	b	c	c	c	c	b	Yes	c	Yes	Yes	Yes	Yes
212	Jarur	Yes	b	Yes	b	b	b	b	Yes	Yes	b	Yes	Yes	Yes	Yes
213	Umarpur	Yes	b	b	Yes	b	b	b	Yes	Yes	a	Yes	No	Yes	No
214	Sadhua														
215	Kankaria	Yes	b	b	b	b	b	b	Yes	Yes	a	Yes	No	Yes	No
216	Bahadinagar	a	a	a	a	a	a	a	Yes	Yes	a	Yes	Yes	Yes	Yes
217	Bandkhola	a	a	a	a	a	a	a	Yes	Yes	a	Yes	Yes	No	No
218	Nista	Yes	Yes	b	Yes	b	b	b	a	Yes	a	Yes	No	Yes	No
219	Talai	Yes	Yes	Yes	Yes	Yes	Yes	Yes	Yes	Yes	Yes	Yes	No	Yes	No
220	Mathurapur	Yes	b	Yes	b	a	c	b	Yes	Yes	b	Yes	Yes	No	No
221	Simla	Yes	b	a	b	c	c	b	Yes	Yes	b	Yes	Yes	No	No
222	Siddhikali	a	b	b	b	c	b	b	b	Yes	b	Yes	Yes	No	No
223	Kulri	Yes	b	b	b	c	b	b	b	Yes	b	Yes	Yes	No	No
224	Selalpur	Yes	b	a	a	b	b	b	a	a	b	Yes	Yes	No	No
225	Prasadpur	Yes	b	a	a	b	b	b	a	Yes	b	Yes	Yes	No	No
226	Katnai	Yes	Yes	Yes	c	a	a	a	Yes	Yes	a	Yes	No	No	No
227	Baidpur	Yes	Yes	Yes	c	a	a	a	Yes	Yes	a	Yes	No	No	No
228	Arazikatnai	a	a	Yes	a	b	b	b	Yes	a	a	Yes	No	No	No
229	Jagadanandabati	a	a	a	a	a	a	a	Yes	Yes	a	Yes	No	Yes	No
230	Ramkantapur	b	a	a	a	a	a	a	Yes	Yes	a	Yes	No	Yes	No
231	Jethia	Yes	a	a	Yes	a	a	a	Yes	Yes	a	Yes	Yes	Yes	Yes
232	Amgachhi	Yes	b	a	a	a	a	a	a	a	a	Yes	Yes	Yes	Yes
233	Bijoypur	Yes	b	a	a	a	a	a	a	Yes	Yes	Yes	Yes	No	No

Nearest Town		Land Use							
		Area under different types of land use (in hectares rounded up to one decimal place)							
Name	Distance range code i.e. a for < 5 Kms, b for 5-10 Kms and c for 10+ kms .	Forests	Area under Non-agricultural Uses	Barren and Un-cultivable land	Permanent Pastures and Other Grazing Lands	Land Under Miscellaneous Tree Crops etc.	Culturable Waste Land	Name of Village	Serial Number
102	103	104	105	106	107	108	109	2	1

RAGHUNATHGAIb	0	69.5	0	0	0	0	10	Kanupur	193
RAGHUNATHGAIb	0	60.2	0	0	0	0	17.5	Khidirpur	194
RAGHUNATHGAIb	0	0	0	0	0	0	3	Gadaipur	195
RAGHUNATHGAIb	0	55	0	0	0	0	3	Sonatikri	196
RAGHUNATHGAIa	0	0	0	0	0	0	12	Sujapur (P)	197
RAGHUNATHGAIb	0	106	0	0	0	0	0	Basudebpur (P)	198
RAGHUNATHGAIb	0	52	0	0	0	0	4.3	Deuli	199
RAGHUNATHGAIb	0	55	0	0	0	0	7.7	Mangaljan	200
RAGHUNATHGAIb	0	15	0	0	0	0	67.7	Bagha	201
RAGHUNATHGAIb	0	82	0	0	0	0	9.9	Takshak	202
RAGHUNATHGAIb	0	50	0	0	0	0	6.7	Hasampur	203
RAGHUNATHGAIc	0	36.7	0	0	0	0	5	Bainda	204
RAGHUNATHGAIc	0	3	0	0	0	0	33.2	Nait Baidara	205
RAGHUNATHGAIc	0	4.4	0	0	0	0	0	Sahebnagar	206
RAGHUNATHGAIc	0	12.7	0	0	0	0	4	Birthamba	207
RAGHUNATHGAIc	0	75.5	0	0	0	0	7	Sendajamuar	208
RAGHUNATHGAIc	0	24.8	0	0	0	0	4	Mandalpur	209
RAGHUNATHGAIb	0	94.6	0	0	0	0	20	Barala	210
RAGHUNATHGAIc	0	13.8	0	0	0	0	8	Sakhalipara	211
RAGHUNATHGAIb	0	68.4	0	0	0	0	18	Jarur	212
RAGHUNATHGAIb	0	39.2	0	0	0	0	6	Umarpur	213
RAGHUNATHGAIb	0	6.5	0	0	0	0	1	Sadhua	214
RAGHUNATHGAIb	0	23.5	0	0	0	0	5	Kankaria	215
RAGHUNATHGAIa	0	2.4	0	0	0	0	0	Bahadinagar	216
RAGHUNATHGAIb	0	5	0	0	0	0	2.1	Bandkhola	217
RAGHUNATHGAIb	0	29.7	0	0	0	0	8	Nista	218
RAGHUNATHGAIb	0	110.1	0	0	0	0	12	Talai	219
RAGHUNATHGAIb	0	40.9	0	0	0	0	1	Mathurapur	220
RAGHUNATHGAIc	0	21.2	0	0	0	0	3	Simla	221
RAGHUNATHGAIc	0	35.9	0	0	0	0	3	Siddhikali	222
RAGHUNATHGAIc	0	5	0	0	0	0	76.4	Kulri	223
RAGHUNATHGAIc	0	0	0	0	0	0	40	Selalpur	224
RAGHUNATHGAIc	0	44.6	0	0	0	0	4	Prasadpur	225
RAGHUNATHGAIb	0	87.5	0	0	0	0	6.4	Katnai	226
RAGHUNATHGAIb	0	5.2	0	0	0	0	22.6	Baidpur	227
RAGHUNATHGAIb	0	7.4	0	0	0	0	3	Arazikatnai	228
RAGHUNATHGAIb	0	9.8	0	0	0	0	7	Jagadanandabati	229
RAGHUNATHGAIa	0	27.8	0	0	0	0	10	Ramkantapur	230
RAGHUNATHGAIb	0	40.2	0	0	0	0	5	Jethia	231
RAGHUNATHGAIb	0	17.5	0	0	0	0	8	Amgachhi	232
RAGHUNATHGAIb	0	183.7	0	0	0	0	0	Bijoypur	233

Land Use											
Area under different types of land use (in hectares rounded up to one decimal place)							Area irrigated by source (in hectare).				
Serial Number	Name of Village	Fallow lands other than current fallows	Current Fallows	Net Area Sown	Total Irrigated Land Area	Total Un-irrigated Land Area	Canals (C)	Wells/Tube-wells(W/TW)	Tanks/Lakes(T/L)	Water Falls(WF)	Others(O)
1	2	110	111	112	113	114	115	116	117	118	119

193	Kanupur	0	0	115.8	70	45.8	65	0	5	0	0
194	Khidirpur	0	0	104	54	50	54	0	0	0	0
195	Gadaipur	0	0	196.1	196.1	0	137.1	0	59	0	0
196	Sonatikri	0	0	99	49	50	0	33	16	0	0
197	Sujapur (P)	0	0	116	16.3	99.7	0	5.1	11.3	0	0
198	Basudebpur (P)	0	0	0	0	0	0	0	0	0	0
199	Deuli	0	0	82	22	60	0	0	9.3	0	12.7
200	Mangaljan	0	0	89	44	45	0	0	44	0	0
201	Bagha	0	0	120.5	69	51.5	0	59	10	0	0
202	Takshak	0	0	182	102	80	0	0	102	0	0
203	Hasampur	0	0	82	42	40	0	20	22	0	0
204	Bainda	0	0	303.5	266.9	36.6	161.9	0	105	0	0
205	Nait Baidara	0	0	401.7	400	1.7	364.2	25.8	10	0	0
206	Sahebnagar	0	0	85	82.9	2.1	80.9	0	2	0	0
207	Birthumba	0	0	100.8	90.8	10	87.8	0	3	0	0
208	Sendajamuar	0	0	525.6	525.6	0	516.6	0	9	0	0
209	Mandalpur	0	0	350.5	336.3	14.2	333.9	2.4	0	0	0
210	Barala	0	0	512.8	206.7	306	0	150	56.7	0	0
211	Sakhalipara	0	0	31.5	15	16.5	0	10	5	0	0
212	Jarur	0	0	319	219	100	0	50	169	0	0
213	Umarpur	0	0	65.9	32	33.9	0	0	32	0	0
214	Sadhua	0	0	60	59	1	0	0	59	0	0
215	Kankaria	0	0	160	105	55	0	0	105	0	0
216	Bahadinagar	0	0	29.2	27.1	2	2	7.1	15	0	3
217	Bandkhola	0	0	34	25	9	2	0	23	0	0
218	Nista	0	0	207.6	76	131.6	0	60	16	0	0
219	Talai	0	0	227.1	120	107.1	0	90	30	0	0
220	Mathurapur	0	0	105.3	43	62.3	0	0	43	0	0
221	Simla	0	0	150.8	139.8	11	0	130	9.8	0	0
222	Siddhikali	0	0	251.5	190.6	60.9	150	20	20.6	0	0
223	Kulri	0	0	155.2	135.2	20	0	65.2	70	0	0
224	Selalpur	0	0	67.8	24.3	43.5	0	0	24.3	0	0
225	Prasadpur	0	0	137.6	40.5	97.1	0	0	40.5	0	0
226	Katnai	0	0	132.9	67	65.9	0	34.6	32.4	0	0
227	Baidpur	0	0	43.6	21	22.6	0	10.4	10.6	0	0
228	Arazikatnai	0	0	70	58	12	40	18	0	0	0
229	Jagadanandabati	0	0	25.2	12	13.2	5	0	7	0	0
230	Ramkantapur	0	0	72.9	33	39.9	0	2.4	30.6	0	0
231	Jethia	0	0	180	115	65	50	35	30	0	0
232	Amgachhi	0	0	37.1	37.1	0	0	6.6	30.5	0	0
233	Bijoypur	0	0	332.2	152	180.2	0	2.4	149.6	0	0

Name of three most important commodities manufactured			Name of Village	Serial Number
First	Second	Third		
120	121	122	2	1

			Kanupur	193
			Khidirpur	194
			Gadaipur	195
			Sonatikri	196
			Sujapur (P)	197
			Basudebpur (P)	198
Bidi			Deuli	199
			Mangaljan	200
Plastic	Bidi		Bagha	201
			Takshak	202
			Hasampur	203
			Bainda	204
			Nait Baidara	205
			Sahebnagar	206
			Birthamba	207
			Sendajamuar	208
			Mandalpur	209
Gate, Grill, Almira	Biri		Barala	210
			Sakhalipara	211
			Jarur	212
Plastic			Umarpur	213
			Sadhua	214
			Kankaria	215
			Bahadinagar	216
			Bandkhola	217
			Nista	218
			Talai	219
			Mathurapur	220
			Simla	221
			Siddhikali	222
			Kulri	223
			Selalpur	224
			Prasadpur	225
Biri			Katnai	226
Biri			Baidpur	227
			Arazikatnai	228
			Jagadanandabati	229
			Ramkantapur	230
			Jethia	231
			Amgachhi	232
			Bijoypur	233

Census of India 2011
Amenities and Land use

Serial Number	Name of Village	Location code no.	Total area of the village (in hectares rounded up to one decimal place)	Total population (2011 census)	Number of households (2011 census)	Number of educational amenities available in village, the distance range code viz; a for 0-5 kms, b for 5-10 kms, c for 10+ kms of nearest place where facility is available							
						Pre-Primary school (PP)	Primary school (P)	Middle school (M)	Secondary School (S)	Senior Secondary school (SS)	Degree college of arts science & commerce (ASC)	Engineering college(EC)	Medical college (MC)
1	2	3	4	5	6	7	8	9	10	11	12	13	14
234	Gankar Chak	314033	41.4	0	0								
235	Ramchandrabati	314034	393.5	5648	1159	2	2	a	a	a	b	c	c
236	Dakshinpara	314035	444.4	870	165	2	1	a	a	a	b	c	c
237	Dhalo	314036	137.2	1180	231	1	1	a	a	a	c	c	c
238	Gankar	314037	377.4	4574	881	3	2	a	a	a	b	c	c
239	Paikar	314038	44.3	963	182	2	1	a	a	a	c	c	c
240	Brindabanpur	314039	108.5	458	77	1	1	a	a	a	b	c	c
241	Chakbahala	314040	109.5	0	0								
242	Rajnagar	314041	198.9	4586	951	2	2	1	1	1	b	c	c
243	Diar Ramnagar	314042	192.1	3976	748	2	2	1	1	b	c	c	c
244	Nutanganj	314043	159	5805	1076	4	4	1	a	a	b	c	c
245	Panchanpara	314044	202.9	1267	252	3	2	b	b	b	b	c	c
246	Santoshpur	314045	84.6	1708	317	1	1	1	b	b	c	c	c
247	Raninagar Dwipchar	314046	40.6	761	143	3	3	1	1	1	b	c	c
248	Char Dafarpur	314047	146	97	20	c	a	a	a	b	c	c	c
249	Bagpara	314048	101.1	1641	335	2	1	b	b	b	c	c	c
250	Kanchanpur	314049	202.2	731	145	2	1	b	b	b	b	c	c
251	Pasai	314050	237.6	779	155	2	1	b	b	b	b	c	c
252	Uttar Ramna	314051	585	2452	534	3	3	a	a	b	c	c	c
Block T O T A L :			12255.2	133114	26630	101	93	15	10	4	0	0	0

- Village Directory

(As in 2009)

le. (If not available within the < 5 Kms, b for 5-10 Kms and c cility is available is given).						Number of Medical Amenities available. (If not available within the village , the distance range code viz; a for < 5 Kms, b for 5-10 Kms and c for 10+ kms of nearest place where facility is available is given).						Name of Village	Serial Number					
Management institute (MI)	Polytechnic (Pt)	Vocational training school /ITI	Non-formal training centre (NFTC)	Special school for disabled (SSD)	Others (specify)	Community health centre (CHC)	Primary health centre (PHC)	Primary health sub centre (PHS)	Maternity and child welfare centre (MCW)	T.B. clinic (TBC)	Hospital-allopathic (HA)			Hospital-alternative medicine (HO)	Dispensary (D)	Veterinary hospital (VH)	Mobile health clinic (MHC)	Family welfare centre (FWC)
15	16	17	18	19	20	21	22	23	24	25	26	27	28	29	30	31	2	1
																	Gankar Chak	234
c	c	c	b	c			1	1	1	1	1	1	1	1	1	1	Ramchandrabati	235
c	c	c						b	b	b	b		1	a			Dakshinpara	236
c	c	b	b			b	b	a	b	b	b		b	a			Dhalo	237
c	c	c					1	1	b	b	b		1	a			Gankar	238
c	c	1	b			b	b	a	b		b		b	a			Paikar	239
c	c	c	b			b	a	a	a	b	a	c	a	b		b	Brindabanpur	240
																	Chakbahala	241
c	1	b	c			b	1	1	1	1	1	1	a	b	c	1	Rajnagar	242
c	c	c	b			b	b	1	1	b	b	c	b	b		b	Diar Ramnagar	243
c	c	b	b	c		a	a	1	a	a	a	c	a	b		a	Nutanganj	244
c	c	c	b			b	b	a	b	b	b			b		b	Panchanpara	245
c	c	b	c			c	b	1	b	c	b	b	b	b		b	Santoshpur	246
c	c	c	b			b	a	1	a	b	a	c	a	b		b	Raninagar Dwipchar	247
c	c	c	c			c	b	1	a	c	b	c	b	c		c	Char Dafarpur	248
c	c	c	c			c	c	b	c	c	c			b		b	Bagpara	249
c	c	b	c			b	b	a	b	b	b			b		b	Kanchanpur	250
c	c	b	c			b	b	b	b	c	c			b		b	Pasai	251
c	c	c	c			c	b	b	b	b	c	c	b	b		b	Uttar Ramna	252
0	1	1	0	0	0	0	4	21	5	8	2	2	6	3	0	3	: Block T O T A L	

Serial Number	Name of Village	Number of Non-Government Medical Amenities available.							Availability of drinking water - Yes / No							
		Charitable non Govt. hospital/Nursing home.	Medical practitioner with MBBS Degree	Medical practitioner with other degree	Medical practitioner with no degree	Traditional practitioner and faith healer	Medicine Shop	Others	Tap water (Treated/Untreated)	Well water (Covered / Uncovered well)	Hand Pump	Tube wells / Bore well	Spring	River / Canal	Tank / Pond / Lake	Others
1	2	32	33	34	35	36	37	38	39	40	41	42	43	44	45	46
234	Gankar Chak															
235	Ramchandrabati	0	0	0	1	1	1	0	Yes	No	Yes	No	No	No	Yes	No
236	Dakshinpara	0	0	0	1	0	1	0	No	No	Yes	Yes	No	No	Yes	No
237	Dhalo	0	0	2	2	0	0	0	No	Yes	Yes	Yes	No	No	Yes	No
238	Gankar	0	0	5	7	0	6	0	No	No	Yes	Yes	No	No	Yes	No
239	Paikar	0	0	0	0	0	0	0	No	No	Yes	No	No	No	Yes	No
240	Brindabanpur	0	0	0	0	0	0	0	No	No	Yes	Yes	No	No	No	No
241	Chakbahala															
242	Rajnagar	0	0	1	2	0	0	0	No	No	Yes	Yes	No	Yes	Yes	No
243	Diar Ramnagar	0	0	0	1	0	0	0	No	No	Yes	Yes	No	Yes	Yes	No
244	Nutanganj	0	0	1	1	0	0	0	No	No	Yes	No	No	Yes	Yes	No
245	Panchanpara	0	0	0	0	0	0	0	No	No	Yes	Yes	No	No	Yes	No
246	Santoshpur	0	0	0	2	0	0	0	No	Yes	Yes	No	No	No	Yes	No
247	Raninagar Dwipchar	0	0	0	1	0	0	0	No	No	Yes	No	No	Yes	No	No
248	Char Dafarpur	0	0	0	0	0	0	0	No	No	Yes	No	No	Yes	No	No
249	Bagpara	0	0	0	0	0	0	0	No	No	Yes	Yes	No	No	Yes	No
250	Kanchanpur	0	0	0	0	2	1	0	No	No	Yes	Yes	No	No	Yes	No
251	Pasai	0	0	0	0	0	0	0	No	No	Yes	Yes	No	Yes	Yes	No
252	Uttar Ramna	0	0	0	0	0	0	0	No	No	Yes	Yes	No	Yes	Yes	No
Block T O T A L :		0	0	18	38	9	19	0	3	2	54	25	0	25	53	0

Availability of toilet & others Yes / No				Communication and transport facilities (If amenities available code -Yes is given except for Village Pin Code ,If not available within the village , the distance range code viz; a for < 5 Kms, b for 5-10 Kms and c for 10+ kms of nearest place where facility is available is given).								
Community toilet including bath.	Community toilet excluding bath.	Rural sanitary mart or sanitary hardware outlet available near the village.	Community bio- gas or recycle of waste for productive use.	Post office(PO)	Sub post office (SPO)	Post & Telegraph office (P&TO)	Village Pin Code	Telephones (Land lines)	Public call office (PCO)	Mobile phone coverage	Name of Village	Serial Number
47	48	49	50	51	52	53	54	55	56	57	2	1
											Gankar Chak	234
No	No	Yes	No	b	a	a	742227	Yes	a	Yes	Ramchandrabati	235
No	No	Yes	No	a	a	b	742227	a	a	Yes	Dakshinpara	236
No	No	No	No	a	a	b	742227	Yes	a	Yes	Dhalo	237
No	No	Yes	No	Yes	a	a	742227	Yes	a	Yes	Gankar	238
No	No	No	No	a	a	b	742227	a	a	Yes	Paikar	239
No	No	No	No	b	a	b	742227	Yes	a	Yes	Brindabanpur	240
											Chakbahala	241
No	No	No	No	b	Yes	b	742175	Yes	Yes	Yes	Rajnagar	242
No	No	No	No	b	Yes	b	742227	Yes	b	Yes	Diar Ramnagar	243
No	No	No	No	b	a	b	742227	a	Yes	Yes	Nutanganj	244
No	No	No	No		a	b	742227	b	c	b	Panchanpara	245
No	No	No	No	a	b	c	742227	Yes	a	Yes	Santoshpur	246
No	No	No	No	b	a	b	742227	a	a	Yes	Raninagar Dwipchar	247
No	No	No	No	c	a	c	742227	Yes	b	Yes	Char Dafarpur	248
No	No	No	No	a	b	c	742227	a	b	b	Bagpara	249
No	No	No	No			b	742227	b	Yes	Yes	Kanchanpur	250
No	No	No	No	Yes	b	b	742227	a	b	b	Pasai	251
No	No	Yes	No	c	a	b	742235	Yes	Yes	Yes	Uttar Ramna	252
0	0	23	0	2	7	0	56	41	11	53	: Block T O T A L	

Communication and transport facilities (If amenities available code -Yes is given except for Village Pin Code ,If not available within the village , the distance range code viz; a for < 5 Kms, b for 5-10 Kms and c for 10+ kms of nearest place where facility is available is given).												Village connected to highway (If amenities available code viz; a for < 5 Kms, b for 5-10 Kms and c for 10+ kms of nearest place where facility is available is given).				
Serial Number	Name of Village	Internet cafes/ Common service centre (CSC)	Private courier facility	Bus service (Public & Private)	Railway stations	Auto/Modified Autos	Taxis and Vans	Tractors	Cycle-pulled rickshaws(Manual & Machine driven)	Carts driven by animals	Sea /River ferry service	Connected to national highway(NH)	Connected to state highway(SH)	Connected to major district road (MDR)	Connected to others district road	Pucca roads
1	2	58	59	60	61	62	63	64	65	66	67	68	69	70	71	72
234	Gankar Chak															
235	Ramchandrabati	b	b	Yes	a	Yes	Yes	Yes	Yes	Yes	b	b		Yes	a	a
236	Dakshinpara	b	b	Yes	a	c	a	Yes	Yes	Yes	b	c				a
237	Dhalo	b	b	Yes	a	a	a	Yes	a	a	b	c		Yes		Yes
238	Gankar	b	b	Yes	Yes	b	a	Yes	Yes	Yes	b	c	a	Yes		a
239	Paikar	b	b	Yes	a	a	a	Yes	a	a	b	c		a		Yes
240	Brindabanpur	b	b	b	b	a	Yes	Yes	a	Yes	a	c	b	a	a	a
241	Chakbahala															
242	Rajnagar	b	b	b	b	b	b	Yes	Yes	Yes	a	c	a		Yes	Yes
243	Diar Ramnagar	b	b	b	b	Yes	Yes	b	Yes	Yes	Yes	c	b	b	b	b
244	Nutanganj	b	b	a	b	Yes	b	Yes	Yes	Yes	Yes	c	a	a	Yes	Yes
245	Panchanpara	b	b	Yes	b	b	Yes	b	Yes	Yes	b	c		Yes		Yes
246	Santoshpur	c	c	a	a	a	b	Yes	a	Yes	c	c	a	a		a
247	Raninagar Dwipchar	b	b	a	c	a	Yes	a	a	Yes	a	c	a	a	a	a
248	Char Dafarpur	c	c	c	c	a	Yes	b	a	Yes	a	c	b	b	b	b
249	Bagpara	c	b	a	b	c	Yes	c	Yes	Yes	c	c	a	Yes		a
250	Kanchanpur	b	b	Yes	b	b	Yes	b	Yes	a	b	c				Yes
251	Pasai	b	b	a	b	b	a	b	Yes	Yes	b	c	b	b		a
252	Uttar Ramna	c	c	b	c	c	c	b	Yes	Yes	b	b	b		Yes	a
Block T O T A L :		0	0	16	2	8	23	25	43	46	3	11	6	11	9	21

ys,village roads, banks & credit societies :-Yes is given, If not available within the code viz; a for < 5 Kms, b for 5-10 Kms place where facility is available is given).							Availability of miscellaneous facilities (If amenities available code -Yes is given, If not available within the village , the distance range code viz; a for < 5 Kms, b for 5-10 Kms and c for 10+ kms of nearest place where facility is available is given).											
Kutchcha roads	Water bounded macadam(WBM) roads	Navigable waterway (river/canal)(NW)	Footpaths (FP)	Commercial & Co-operative Banks	ATM	Agricultural Credit Societies	Self-Help Group (SHG)	Public distribution system (PDS) shop	Mandis / Regular market	Weekly Haat	Agricultural marketing society	Integrated Child Development Scheme (Nutritional Centres)	Anganwadi Centre (Nutritional Centres)	Others (Nutritional Centres)	Name of Village	Serial Number		
73	74	75	76	77	78	79	80	81	82	83	84	85	86	87	2	1		
															Gankar Chak	234		
Yes	b	Yes	b	b	c	Yes	Yes	c	c	b	b	Yes	Yes	Yes	Ramchandrabati	235		
Yes	b		a	b	b	Yes	Yes	Yes	Yes	Yes	b	Yes	Yes	Yes	Dakshinpara	236		
Yes	b	Yes	a	b	c	Yes	a	c	c	c	b	Yes	Yes	Yes	Dhalo	237		
Yes	b	Yes	a	b	c	Yes	Yes	c	b	Yes	b	Yes	Yes	Yes	Gankar	238		
Yes	Yes		a	b	b	Yes	a	b	b	Yes	b	Yes	Yes	Yes	Paikar	239		
Yes	a		a	b	c	Yes	c	c	c	c	b	Yes	Yes	Yes	Brindabanpur	240		
															Chakbahala	241		
Yes	Yes	Yes	Yes	b	c	Yes	c	c	c	c	b	Yes	Yes	Yes	Rajnagar	242		
Yes	Yes	Yes	b	b	c	Yes	Yes	b	c	c	b	Yes	Yes	Yes	Diar Ramnagar	243		
Yes	Yes	Yes	a	b	c	Yes	Yes	c	c	c	b	Yes	Yes	Yes	Nutanganj	244		
Yes	b	Yes	b	b	b	b	a	c	a	b	b	Yes	Yes	Yes	Panchanpara	245		
Yes	c	Yes	b	c	c	Yes	a	c	c	c	c	Yes	Yes	Yes	Santoshpur	246		
a			a	b	c	Yes	a	c	c	c	b	Yes	Yes	Yes	Raminagar Dwipchar	247		
a	Yes		b	c	c	Yes	c	c	c	c	c	a	Yes	Yes	Char Dafarpur	248		
Yes	b	Yes		c	c	c	a	c	b	c	c	Yes	Yes	Yes	Bagpara	249		
Yes	b	Yes	c	b	c	b	a	c	b	b	b	Yes	Yes	Yes	Kanchanpur	250		
Yes	b	Yes	c	b	b	b	Yes	c	b	c	c	Yes	Yes	Yes	Pasai	251		
Yes		Yes	b	b	Yes	Yes	a	c	b	b	c	Yes	Yes	Yes	Uttar Ramna	252		
54	7	6	42	5	2	4	49	24	3	3	14	14	55	55	: Block T O T A L			

Availability of miscellaneous facilities (If amenities available code -Yes is given, If not available within the village , the distance range code viz; a for < 5 Kms, b for 5-10 Kms and c for 10+ kms of nearest place where facility is available is given).												Availability of electricity (Yes/No)			
Serial Number	Name of Village	ASHA (Accredited Social Health Activist)	Community centre with/without TV	Sports Field,	Sports Club / Recreation Centre	Cinema / Video Hall	Public Library	Public Reading Room	Newspaper Supply	Assembly Polling station	Birth & Death Registration Office	Power Supply for Domestic Use (ED)	Power Supply for Agricultural Use (EAG)	Power Supply for Commercial Use (EC)	Power Supply for All Uses (EA)
1	2	88	89	90	91	92	93	94	95	96	97	98	99	100	101
234	Gankar Chak														
235	Ramchandrabati	Yes	Yes	Yes	Yes	b	a	Yes	Yes	Yes	a	Yes	Yes	Yes	Yes
236	Dakshinpara	Yes	Yes	Yes	Yes	Yes	Yes	Yes	Yes	Yes	a	Yes	Yes	Yes	Yes
237	Dhalo	Yes	a	a	a	a	a	a	Yes	Yes	a	Yes	No	Yes	No
238	Gankar	Yes	Yes	Yes	Yes	Yes	Yes	Yes	Yes	Yes	Yes	Yes	Yes	Yes	Yes
239	Paikar	Yes	a	a	a	a	a	a	Yes	a	a	Yes	No	No	No
240	Brindabanpur	a	b	a	b	b	a	b	Yes	a	b	Yes	No	No	No
241	Chakbahala														
242	Rajnagar	Yes	b	Yes	b	b	Yes	Yes	Yes	Yes	a	Yes	No	Yes	No
243	Diar Ramnagar	Yes	b	b	b	b	b	b	Yes	Yes	a	Yes	No	Yes	No
244	Nutanganj	Yes	b	a	Yes	b	a	b	Yes	Yes	a	Yes	Yes	Yes	Yes
245	Panchanpara	b	b	a	a	b	a	b	Yes	a	b	Yes	Yes	No	No
246	Santoshpur	Yes	a	Yes	Yes	c	a	a	Yes	Yes	b	Yes	Yes	Yes	Yes
247	Raninagar Dwipchar	Yes	b	a	b	b	b	b	Yes	Yes	Yes	Yes	No	No	No
248	Char Dafarpur	a	c	b	c	c	b	c	Yes	a	a	Yes	No	No	No
249	Bagpara	c	c	b	b	c	b	b	Yes	a	c	Yes	Yes	Yes	Yes
250	Kanchanpur	b	b	b	b	b	b	b	Yes	a	b	Yes	Yes	Yes	Yes
251	Pasai	c	c	b	b	c	b	c	Yes	Yes	c	Yes	Yes	No	No
252	Uttar Ramna	Yes	b	a	b	c	a	a	b	Yes	b	Yes	Yes	No	No
Block T O T A L :		37	18	23	18	9	9	10	44	47	7	56	38	30	19


Nearest Town		Land Use								
		Area under different types of land use (in hectares rounded up to one decimal place)								
Name	Distance range code i.e. a for < 5 Kms, b for 5-10 Kms and c for 10+ kms .	Forests	Area under Non-agricultural Uses	Barren and Un-cultivable land	Permanent Pastures and Other Grazing Lands	Land Under Miscellaneous Tree Crops etc.	Culturable Waste Land	Name of Village	Serial Number	
102	103	104	105	106	107	108	109	2	1	
		0	10.3	0	0	0	5.6	Gankar Chak	234	
RAGHUNATHGA	Ib	0	57.3	0	0	0	9	Ramchandrabati	235	
RAGHUNATHGA	Ib	0	1.3	0	0	0	2	Dakshinpara	236	
RAGHUNATHGA	Ib	0	54.3	0	0	0	3	Dhalo	237	
RAGHUNATHGA	Ib	0	1.8	0	0	0	7	Gankar	238	
RAGHUNATHGA	Ib	0	13.7	0	0	0	4	Paikar	239	
RAGHUNATHGA	Ib	0	11.3	0	0	0	0	Brindabanpur	240	
		0	12.4	0	0	0	12	Chakbahala	241	
RAGHUNATHGA	Ib	0	40.6	0	0	0	0	Rajnagar	242	
RAGHUNATHGA	Ib	0	70.7	0	0	0	5	Diar Ramnagar	243	
RAGHUNATHGA	Ib	0	31	0	0	0	0	Nutanganj	244	
RAGHUNATHGUN	Ic	0	56.9	0	0	0	6	Panchanpara	245	
RAGHUNATHGA	Ib	0	10.6	0	0	0	10	Santoshpur	246	
JANIGIPUR	b	0	11.9	0	0	0	0	Raninagar Dwipchar	247	
RAGHUNATHGA	Ib	0	24.6	0	0	0	60.7	Char Dafarpur	248	
RAGHUNATHGA	Ib	0	38.4	0	0	0	2.8	Bagpara	249	
RAGHUNATHGA	Ib	0	75.8	0	0	0	5.5	Kanchanpur	250	
RAGHUNATHGA	Ib	0	90.9	0	0	0	5.8	Pasai	251	
RAGHUNATHGA	Ic	0	117.9	0	0	0	15	Uttar Ramna	252	
0	0	0	2353.4	0	0	0	617.9	: Block T O T A L		

Land Use												
Area under different types of land use (in hectares rounded up to one decimal place)							Area irrigated by source (in hectare).					
Serial Number	Name of Village	Fallow lands other than current fallows	Current Fallows	Net Area Sown	Total Irrigated Land Area	Total Un-irrigated Land Area	Canals (C)	Wells/Tube-wells(W/TW)	Tanks/Lakes(T/L)	Water Falls(WF)	Others(O)	
1	2	110	111	112	113	114	115	116	117	118	119	
234	Gankar Chak	0	0	25.5	12.5	13	0	0	12.5	0	0	
235	Ramchandrabati	0	0	327.2	327.2	0	0	267.9	59.3	0	0	
236	Dakshinpara	0	0	441	441	0	0	402.6	0	0	38.4	
237	Dhalo	0	0	79.9	40	39.9	0	12	28	0	0	
238	Gankar	0	0	368.6	367.6	1	0	70.8	296.8	0	0	
239	Paikar	0	0	26.6	13.3	13.2	0	5	8.3	0	0	
240	Brindabanpur	0	0	97.1	60	37.1	0	60	0	0	0	
241	Chakbahala	0	0	85.1	26.7	58.4	0	26.7	0	0	0	
242	Rajnagar	0	0	158.3	97.4	61	0	66.4	31	0	0	
243	Diar Ramnagar	0	0	116.4	98.2	18.2	0	17.3	0	0	80.9	
244	Nutanganj	0	0	128	115	13	10	10	15	0	80	
245	Panchanpara	0	0	140	59	81	0	20.4	38.6	0	0	
246	Santoshpur	0	0	64	25	39	0	12.5	12.5	0	0	
247	Raninagar Dwipchar	0	0	28.7	0	28.7	0	0	0	0	0	
248	Char Dafarpur	0	0	60.7	54	6.7	0	54	0	0	0	
249	Bagpara	0	0	59.9	58.5	1.4	0	30.5	28	0	0	
250	Kanchanpur	0	0	120.9	119	1.9	2.4	94.3	22.3	0	0	
251	Pasai	0	0	140.9	138.8	2.1	0.1	126.5	12.1	0	0	
252	Uttar Ramna	0	0	452.1	430.4	21.7	259.9	0	170.5	0	0	
Block T O T A L :		0	0	9283.6	6803.8	2479.6	2322.8	2113.9	2152.1	0	0	

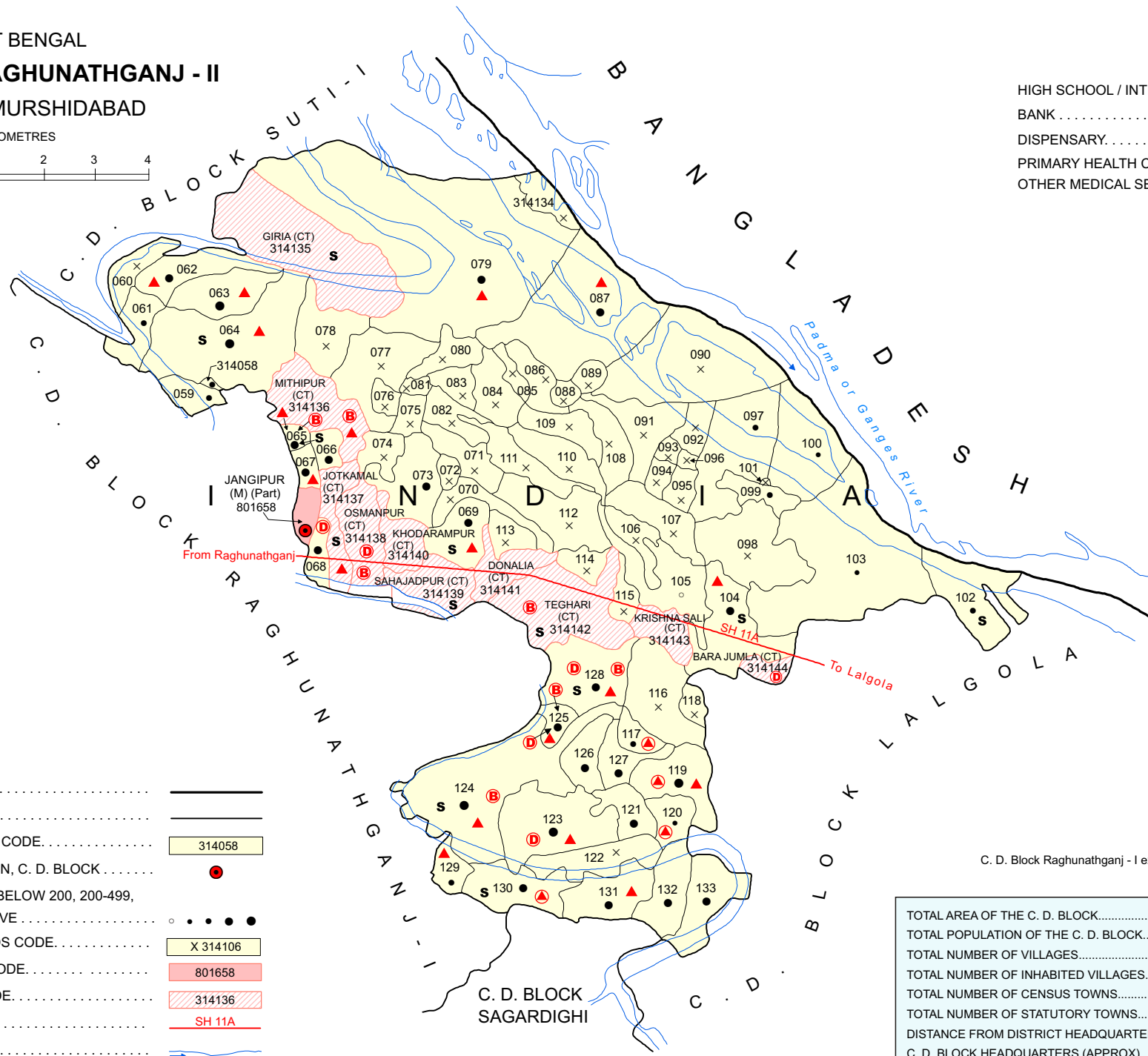
Name of three most important commodities manufactured			Name of Village	Serial Number
First	Second	Third		
120	121	122	2	1
			Gankar Chak	234
			Ramchandrabati	235
Biri			Dakshinpara	236
Biri			Dhalo	237
Biri			Gankar	238
Biri	Pottery		Paikar	239
Biri			Brindabanpur	240
			Chakbahala	241
			Rajnagar	242
Biri			Diar Ramnagar	243
			Nutanganj	244
Biri			Panchanpara	245
Biri			Santoshpur	246
Biri			Raninagar Dwipchar	247
Biri			Char Dafarpur	248
Biri			Bagpara	249
			Kanchanpur	250
Biri			Pasai	251
			Uttar Ramna	252
			: Block T O T A L	

WEST BENGAL

C. D. BLOCK RAGHUNATHGANJ - II
DISTRICT MURSHIDABAD



- HIGH SCHOOL / INTER COLLEGE . **S**
- BANK **B**
- DISPENSARY..... **D**
- PRIMARY HEALTH CENTRE **▲**
- OTHER MEDICAL SERVICES **▲**



- BOUNDARY, INTERNATIONAL
- „ C. D. BLOCK.....
- „ VILLAGE WITH MDDS CODE.....
- HEADQUARTERS : POLICE STATION, C. D. BLOCK
- POPULATION SIZE OF VILLAGES: BELOW 200, 200-499, 500-999, 1000-4999, 5000 AND ABOVE
- UNINHABITED VILLAGE WITH MDDS CODE.....
- STATUTORY TOWN WITH MDDS CODE.....
- CENSUS TOWNS WITH MDDS CODE.....
- STATE HIGHWAY.....
- RIVER AND STREAM.....

C. D. Block Raghunathganj - I excludes all Statutory Towns.

TOTAL AREA OF THE C. D. BLOCK.....	121.60 Sq. Kms.
TOTAL POPULATION OF THE C. D. BLOCK.....	265336
TOTAL NUMBER OF VILLAGES.....	77
TOTAL NUMBER OF INHABITED VILLAGES.....	36
TOTAL NUMBER OF CENSUS TOWNS.....	10
TOTAL NUMBER OF STATUTORY TOWNS.....	1
DISTANCE FROM DISTRICT HEADQUARTERS TO C. D. BLOCK HEADQUARTERS (APPROX).....	50 Kms.

Alphabetical List of Villages

Name of the CD Block : Raghunathganj-II

CD Block Code (2011) : 0075

Sl. No.	Name of the Village	PLCN 2001	MDDS PLCN 2011
1	2	3	4
1	Aitalghata	00795400	314118
2	Akbarpur	00790700	314076
3	Asraf Nagar	00795200	314116
4	Babupur	00796200	314126
5	Bahara	00795900	314123
6	Bahura	00789800	314068
7	Bajitpur	00791900	314087
8	Bangabari	00788800	314060
9	Bara Simul	00790000	314069
10	Bhabanipur (P)	00788600	314058
11	Bhabki	00794000	314107
12	Binod Dighi	00791600	314084
13	Birendra Nagar	00796800	314132
14	Chak Kutubpur	00795000	314115
15	Chak Sadpur	00791400	314082
16	Char Sekandara	00788900	314061
17	Dair Raghunathpur	00795800	314122
18	Dakshin Sekhalipur	00793400	314102
19	Dariapur	00792100	314089
20	Dayarampur	00791800	314086
21	Dighir Pahar	00796100	314125
22	Dubra	00793000	314098
23	Durgapur	00795300	314117
24	Elaspur	00796500	314129
25	Enayet Nagar (P)	00788700	314059
26	Fraser Nagar	00796900	314133
27	Giria Kismat	00789100	314063
28	Gosainpur	00794200	314109
29	Habipur	00794600	314113
30	Hirkathi	00792000	314088
31	Hirkati	00791700	314085
32	Hudrapur	00794400	314111
33	Indra Narayanpur	00792400	314092
34	Jal Sukha	00790100	314070
35	Jalalpur	00790200	314071
36	Jayrampur (P)	00789600	314067

Alphabetical List of Villages

Name of the CD Block : Raghunathganj-II

CD Block Code (2011) : 0075

Sl. No.	Name of the Village	PLCN 2001	MDDS PLCN 2011
1	2	3	4
37	Jhamra	00795700	314121
38	Jot Sundar	00790400	314073
39	Jotebiswanath	00793100	314099
40	Kajikola	00791200	314080
41	Kalaimati	00792500	314093
42	Kanaimati	00792700	314095
43	Kasia Danga	00796000	314124
44	Kazimati	00792600	314094
45	Khamra	00792200	314090
46	Khanpur	00795600	314120
47	Kharkati	00793800	314105
48	Kul Gachhi	00795500	314119
49	Kutubpur	00794800	314114
50	Lakshmi Jola	00796300	314127
51	Lal Khandiar	00789000	314062
52	Mahammadpur	00796600	314130
53	Malgotha	00793300	314101
54	Mukundapur	00789500	314066
55	Nabab Jagir	00790500	314074
56	Naodatuli	00794100	314108
57	Narkol	00790600	314075
58	Narukhaki	00792900	314097
59	Nasipur	00794500	314112
60	Pananagar (P)	00789400	314065
61	Pania	00792800	314096
62	Paschim Bakharali	00797000	314134
63	Paschim Chargotha	00793200	314100
64	Paschim Khandua	00793500	314103
65	Piarapur	00794300	314110
66	Pirojpur	00791100	314079
67	Putia	00793700	314104
68	Raghunathpur	00796700	314131
69	Ramdastuli	00791300	314081
70	Ramdebpur	00790800	314077
71	Rameswarpur	00790900	314078
72	Rampur	00796400	314128

Alphabetical List of Villages

Name of the CD Block : Raghunathganj-II

CD Block Code (2011) : 0075

Sl. No.	Name of the Village	PLCN 2001	MDDS PLCN 2011
1	2	3	4
73	Sadpur	00791500	314083
74	Sekandara	00789200	314064
75	Sibpur	00792300	314091
76	Sidhaigachhi	00790300	314072
77	Simultala	00793900	314106

Census of India 2011
Amenities and Land use

Serial Number	Name of Village	Location code no.	Total area of the village (in hectares rounded up to one decimal place)	Total population (2011 census)	Number of households (2011 census)	Number of educational amenities available in village, the distance range code viz; a for 0-5 kms, b for 5-10 kms, c for 10+ kms of nearest place where facility is available							
						Pre-Primary school (PP)	Primary school (P)	Middle school (M)	Secondary School (S)	Senior Secondary school (SS)	Degree college of arts science & commerce (ASC)	Engineering college(EC)	Medical college (MC)
1	2	3	4	5	6	7	8	9	10	11	12	13	14

Name of District:-Murshidabad

Name of CD Block:-Raghunathganj - II

253	Bhabanipur (P)	314058	87.5	506	72	2	2	1	a	a	a	c	c
254	Enayet Nagar (P)	314059	61	767	161	a	a	a	a	a	b	c	c
255	Bangabari	314060	86.1	0	0								
256	Char Sekandara	314061	79.8	550	101	1	1	a	a	a	b	c	b
257	Lal Khandiar	314062	129.1	1223	211	3	3	1	a	a	b	c	c
258	Giria Kismat	314063	117.9	7153	1246	4	3	1	a	a	b	c	c
259	Sekandara	314064	439.8	21668	4099	10	9	1	1	1	b	c	c
260	Pananagar (P)	314065	45.6	3664	623	2	1	1	1	1	a	c	c
261	Mukundapur	314066	63.7	4009	746	4	4	a	a	a	a	c	c
262	Jayrampur (P)	314067	206.3	3144	583	2	2	1	a	a	a	c	c
263	Bahura	314068	49	3132	628	2	2	1	a	a	a	c	c
264	Bara Simul	314069	131.7	2184	419	1	1	1	1	1	a	c	c
265	Jal Sukha	314070	73.4	0	0								
266	Jalapur	314071	88.6	0	0								
267	Sidhaigachhi	314072	25.9	0	0								
268	Jot Sundar	314073	191.1	4207	778	2	2	a	a	a	b	c	c
269	Nabab Jagir	314074	62.5	0	0								
270	Narkol	314075	57.7	0	0								
271	Akbarpur	314076	28.8	0	0								
272	Ramdebpur	314077	198.1	0	0								
273	Rameswarpur	314078	99.6	0	0								
274	Pirojpur	314079	759.9	3571	587	1	1	1	b	b	c	c	c
275	Kajikola	314080	76.4	0	0								
276	Ramdastuli	314081	11.6	0	0								
277	Chak Sadpur	314082	78.5	0	0								
278	Sadpur	314083	54.3	0	0								
279	Binod Dighi	314084	110.5	0	0								
280	Hirkati	314085	22.5	0	0								
281	Dayarampur	314086	94.8	0	0								
282	Bajitpur	314087	172	2715	437	1	1	1	b	b	c	c	c
283	Hirkathi	314088	22.5	0	0								
284	Dariapur	314089	30.2	0	0								
285	Khamra	314090	240.4	0	0								
286	Sibpur	314091	126.8	0	0								
287	Indra Narayanpur	314092	29.1	0	0								
288	Kalaimati	314093	11.1	0	0								
289	Kazimati	314094	28.4	0	0								
290	Kanaimati	314095	45.3	0	0								
291	Pania	314096	11.7	0	0								
292	Narukhaki	314097	280.4	612	121	1	1		b	c	c	c	c
293	Dubra	314098	250.9	0	0								

- Village Directory

(As in 2009)

le. (If not available within the < 5 Kms, b for 5-10 Kms and c cility is available is given).						Number of Medical Amenities available. (If not available within the village , the distance range code viz; a for < 5 Kms, b for 5-10 Kms and c for 10+ kms of nearest place where facility is available is given).						Name of Village	Serial Number					
Management institute (MI)	Polytechnic (Pt)	Vocational training school /ITI	Non-formal training centre (NFTC)	Special school for disabled (SSD)	Others (specify)	Community health centre (CHC)	Primary health centre (PHC)	Primary health sub centre (PHS)	Maternity and child welfare centre (MCW)	T.B. clinic (TBC)	Hospital-allopathic (HA)			Hospital-alternative medicine (HO)	Dispensary (D)	Veterinary hospital (VH)	Mobile health clinic (MHC)	Family welfare centre (FWC)
15	16	17	18	19	20	21	22	23	24	25	26	27	28	29	30	31	2	1

Location CodeNo:-333

Location CodeNo:-0075

c	c	b	c	c		b	c	a	c	c	b		a	a		c	Bhabanipur (P)	253
c	c	b	c	c	1	b	c	a	b	b	c		a	b	c	c	Enayet Nagar (P)	254
																	Bangabari	255
c	c	b	c	c	a	b	c	a	b	b	c		b	b	b	b	Char Sekandara	256
c	c	b	c	c		b	c	l	b	b	c	c	b	b	c	b	Lal Khandiar	257
c	c	b	c	c	2	b	c	l	c	c	b		b	b		b	Giria Kismat	258
c	c	b	c	c	3	b	c	l	c	c	b		b	b		c	Sekandara	259
c	c	c	c	c		b	b	l	l	c	b	c	a	b		b	Pananagar (P)	260
c	c	c	c	c		c	b	a	a	c	b	c	a	b		b	Mukundapur	261
c	c	c	c	c		b	b	l	l	c	b	c	a	b		b	Jayrampur (P)	262
c	c	a	3	c		a	a	a	a	a	a	a	2	a	a	a	Bahura	263
c	c	c	c	c		c	b	l	c	b	b	c	a	b	c	c	Bara Simul	264
																	Jal Sukha	265
																	Jalalpur	266
																	Sidhaigachhi	267
c	c	c	b	c		b	b	a	b	b	b	c	a	b	c	c	Jot Sundar	268
																	Nabab Jagir	269
																	Narkol	270
																	Akbarpur	271
																	Ramdebpur	272
																	Rameswarpur	273
c	c	c	c	c		c	c	l	c	c	c	c	c	c	c	c	Pirojpur	274
																	Kajikola	275
																	Ramdastuli	276
																	Chak Sadpur	277
																	Sadpur	278
																	Binod Dighi	279
																	Hirkati	280
																	Dayarampur	281
c	c	c	c	c		c	c	l	c	c	c	c	c	c	c	c	Bajitpur	282
																	Hirkathi	283
																	Dariapur	284
																	Khamra	285
																	Sibpur	286
																	Indra Narayanpur	287
																	Kalaimati	288
																	Kazimati	289
																	Kanaimati	290
																	Pania	291
c	c	c	c	c		c	c	b	c	c	c	c	c	c	c	c	Narukhaki	292
																	Dubra	293

Serial Number	Name of Village	Number of Non-Government Medical Amenities available.							Availability of drinking water - Yes / No							
		Charitable non Govt. hospital/Nursing home.	Medical practitioner with MBBS Degree	Medical practitioner with other degree	Medical practitioner with no degree	Traditional practitioner and faith healer	Medicine Shop	Others	Tap water (Treated/Untreated)	Well water (Covered / Uncovered well)	Hand Pump	Tube wells / Bore well	Spring	River / Canal	Tank / Pond / Lake	Others
1	2	32	33	34	35	36	37	38	39	40	41	42	43	44	45	46

253	Bhabanipur (P)	0	0	0	1	0	0	0	No	No	Yes	No	No	No	No	No
254	Enayet Nagar (P)	0	0	0	2	0	0	0	No	No	Yes	No	No	No	No	No
255	Bangabari															
256	Char Sekandara	0	0	0	2	0	0	0	No	No	Yes	No	No	Yes	No	No
257	Lal Khandiar	0	0	0	4	0	0	0	No	No	Yes	No	No	No	No	No
258	Giria Kismat	0	0	0	6	0	0	0	No	No	Yes	No	No	No	No	No
259	Sekandara	0	0	0	10	0	0	0	No	No	Yes	No	No	No	Yes	No
260	Pananagar (P)	0	0	0	0	0	0	0	Yes	No	Yes	No	No	No	Yes	No
261	Mukundapur	0	0	0	5	0	0	0	No	No	Yes	No	No	No	Yes	No
262	Jayrampur (P)	0	0	0	5	1	0	0	No	No	Yes	No	No	Yes	Yes	No
263	Bahura	0	0	1	3	0	1	0	No	No	Yes	No	No	No	Yes	No
264	Bara Simul	0	0	0	2	0	0	0	No	No	Yes	No	No	Yes	Yes	No
265	Jal Sukha															
266	Jalapur															
267	Sidhaigachhi															
268	Jot Sundar	0	0	0	2	0	0	0	No	No	Yes	No	No	Yes	Yes	No
269	Nabab Jagir															
270	Narkol															
271	Akbarpur															
272	Ramdebpur															
273	Rameswarpur															
274	Pirojpur	0	0	0	2	0	0	0	No	No	Yes	No	No	Yes	Yes	No
275	Kajikola															
276	Ramdastuli															
277	Chak Sadpur															
278	Sadpur															
279	Binod Dighi															
280	Hirkati															
281	Dayarampur															
282	Bajitpur	0	0	0	2	0	0	0	No	No	Yes	No	No	Yes	Yes	No
283	Hirkathi															
284	Dariapur															
285	Khamra															
286	Sibpur															
287	Indra Narayanpur															
288	Kalaimati															
289	Kazimati															
290	Kanaimati															
291	Pania															
292	Narukhaki	0	0	0	1	0	0	0	No	No	Yes	No	No	Yes	No	No
293	Dubra															

Availability of toilet & others Yes / No				Communication and transport facilities (If amenities available code -Yes is given except for Village Pin Code ,If not available within the village , the distance range code viz; a for < 5 Kms, b for 5-10 Kms and c for 10+ kms of nearest place where facility is available is given).								
Community toilet including bath.	Community toilet excluding bath.	Rural sanitary mart or sanitary hardware outlet available near the village.	Community bio- gas or recycle of waste for productive use.	Post office(PO)	Sub post office (SPO)	Post & Telegraph office (P&TO)	Village Pin Code	Telephones (Land lines)	Public call office (PCO)	Mobile phone coverage	Name of Village	Serial Number
47	48	49	50	51	52	53	54	55	56	57	2	1

No	No	No	No	a	a	a	742213	a	b	Yes	Bhabanipur (P)	253
No	No	No	No	b	a	b	742213	a	a	Yes	Enayet Nagar (P)	254
											Bangabari	255
No	No	No	No	b	a	b	742230	Yes	Yes	Yes	Char Sekandara	256
No	No	No	No	b	Yes	b	742213	Yes	Yes	Yes	Lal Khandiar	257
No	No	No	No			b	742230	Yes	Yes	Yes	Giria Kismat	258
No	No	No	No	b	a	b	742230	Yes	Yes	Yes	Sekandara	259
No	No	No	No	a	a	a	742213	Yes	a	Yes	Pananagar (P)	260
No	No	No	No	a	a	a	742213	Yes	a	Yes	Mukundapur	261
No	No	No	No	a	a	b	742213	Yes	a	Yes	Jayrampur (P)	262
No	No	No	No	a	a	a	742213	Yes	Yes	Yes	Bahura	263
No	No	Yes	No	b	a	b	742213	b	b	a	Bara Simul	264
											Jal Sukha	265
											Jalalpur	266
											Sidhaigachhi	267
No	No	Yes	No	b	a	b	742213	b	b	a	Jot Sundar	268
											Nabab Jagir	269
											Narkol	270
											Akbarpur	271
											Ramdebpur	272
											Rameswarpur	273
No	No	No	No	b	b	c	742213	c	b	b	Pirojpur	274
											Kajikola	275
											Ramdastuli	276
											Chak Sadpur	277
											Sadpur	278
											Binod Dighi	279
											Hirkati	280
											Dayarampur	281
No	No	No	No	b	b	c	742213	c	b	b	Bajitpur	282
											Hirkathi	283
											Dariapur	284
											Khamra	285
											Sibpur	286
											Indra Narayanpur	287
											Kalaimati	288
											Kazimati	289
											Kanaimati	290
											Pania	291
No	No	No	No	c	c	c	742213	c	c	c	Narukhaki	292
											Dubra	293

Communication and transport facilities (If amenities available code -Yes is given except for Village Pin Code ,If not available within the village , the distance range code viz; a for < 5 Kms, b for 5-10 Kms and c for 10+ kms of nearest place where facility is available is given).													Village connected to highway (If amenities available code viz; a for < 5 Kms, b for 5-10 Kms and c for 10+ kms of nearest place where facility is available is given).			
Serial Number	Name of Village	Internet cafes/ Common service centre (CSC)	Private courier facility	Bus service (Public & Private)	Railway stations	Auto/Modified Autos	Taxis and Vans	Tractors	Cycle-pulled rickshaws(Manual & Machine driven)	Carts driven by animals	Sea /River ferry service	Connected to national highway(NH)	Connected to state highway(SH)	Connected to major district road (MDR)	Connected to others district road	Pucca roads
1	2	58	59	60	61	62	63	64	65	66	67	68	69	70	71	72

253	Bhabanipur (P)	a	a	a	b	a	Yes	Yes	Yes	Yes	a	c	a	a	a	Yes
254	Enayet Nagar (P)	b	b	b	c	b	Yes	Yes	Yes	Yes	a	b	b	b	a	Yes
255	Bangabari															
256	Char Sekandara	b	b	b	b	b	Yes	Yes	Yes	Yes	a	b	b	b	a	a
257	Lal Khandiar	b	b	b	c	b	Yes	Yes	Yes	Yes	a	c	b	a		Yes
258	Giria Kismat	b	b	b	c	b	Yes	Yes	Yes	Yes	a	c	c	b	a	Yes
259	Sekandara	b	b	b	c	b	Yes	Yes	Yes	Yes	a	c	b			Yes
260	Pananagar (P)	a	a	a	b	a	a	Yes	Yes	Yes	a	b	a		Yes	Yes
261	Mukundapur	a	a	a	b	a	Yes	Yes	Yes	Yes	a	b	a		Yes	Yes
262	Jayrampur (P)	a	a	a	b	a	Yes	Yes	Yes	Yes	a	b	a		Yes	Yes
263	Bahura	a	a	Yes	b	Yes	Yes	a	Yes	a	a	b	Yes		Yes	Yes
264	Bara Simul	b	b	a	c	a	a	a	a	a	b		a	a	a	a
265	Jal Sukha															
266	Jalapur															
267	Sidhaigachhi															
268	Jot Sundar	b	b	a	c	a	a	a	a	a	a	c	a	a	a	a
269	Nabab Jagir															
270	Narkol															
271	Akbarpur															
272	Ramdebpur															
273	Rameswarpur															
274	Pirojpur	c	c	b	c	b	b	b	b	b	b	c	b	b	b	b
275	Kajikola															
276	Ramdastuli															
277	Chak Sadpur															
278	Sadpur															
279	Binod Dighi															
280	Hirkati															
281	Dayarampur															
282	Bajitpur	c	c	b	c	b	b	b	b	b	b	c	b	b	b	b
283	Hirkathi															
284	Dariapur															
285	Khamra															
286	Sibpur															
287	Indra Narayanpur															
288	Kalaimati															
289	Kazimati															
290	Kanaimati															
291	Pania															
292	Narukhaki	c	c	b	c	c	c	c	c	c	b	c	c	c	c	a
293	Dubra															

ys,village roads, banks & credit societies
 :-Yes is given, If not available within the
 code viz; a for < 5 Kms, b for 5-10 Kms
 place where facility is available is given).

Availability of miscellaneous facilities (If amenities available code -Yes is given, If not
 available within the village , the distance range code viz; a for < 5 Kms, b for 5-10 Kms
 and c for 10+ kms of nearest place where facility is available is given).

Kutchcha roads	Water bounded macadam(WBM) roads	Navigable waterway (river/canal)(NW)	Footpaths (FP)	Commercial & Co-operative Banks	ATM	Agricultural Credit Societies	Self-Help Group (SHG)	Public distribution system (PDS) shop	Mandis / Regular market	Weekly Haat	Agricultural marketing society	Integrated Child Development Scheme (Nutritional Centres)	Anganwadi Centre (Nutritional Centres)	Others (Nutritional Centres)	Name of Village	Serial Number
73	74	75	76	77	78	79	80	81	82	83	84	85	86	87	2	1

Yes	a		a	a	c	a	a	c	c	a	a	Yes	Yes	Bhabanipur (P)	253	
a	Yes	a		b	b	c	Yes	Yes	c	b	b	Yes	Yes	Enayet Nagar (P)	254	
														Bangabari	255	
a	Yes		a	b	c	Yes	Yes	c	b	b	b	Yes	Yes	Char Sekandara	256	
Yes	Yes	a	Yes	a	b	c	Yes	Yes	c	c	b	Yes	Yes	Lal Khandiar	257	
Yes	Yes	a	Yes	a	b	Yes	Yes	Yes	c	b	b	Yes	Yes	Giria Kismat	258	
Yes	Yes	a	Yes	a	b	c	Yes	Yes	Yes	c	b	Yes	Yes	Sekandara	259	
Yes	a	a	Yes	Yes	a	c	Yes	Yes	Yes	b	b	Yes	Yes	Pananagar (P)	260	
Yes	a	a	Yes	a	a	c	Yes	Yes	c	b	b	Yes	Yes	Mukundapur	261	
Yes	a	a	Yes	a	a	c	Yes	a	c	b	b	Yes	Yes	Jayrampur (P)	262	
Yes	a	a	Yes	a	a	c	Yes	Yes	c	b	b	Yes	Yes	Bahura	263	
Yes	a	Yes	Yes	a	b	c	Yes	Yes	Yes	Yes	Yes	Yes	Yes	Bara Simul	264	
														Jal Sukha	265	
														Jalalpur	266	
														Sidhaigachhi	267	
Yes	a	Yes	Yes	a	b	c	Yes	Yes	Yes	Yes	Yes	b	Yes	Yes	Jot Sundar	268
														Nabab Jagir	269	
														Narkol	270	
														Akbarpur	271	
														Ramdebpur	272	
														Rameswarpur	273	
Yes	b	Yes	Yes	b	c	c	Yes	Yes	b	b	b	c	Yes	Yes	Pirojpur	274
														Kajikola	275	
														Ramdastuli	276	
														Chak Sadpur	277	
														Sadpur	278	
														Binod Dighi	279	
														Hirkati	280	
														Dayarampur	281	
Yes	b	Yes	Yes	b	c	c	Yes	Yes	b	b	b	c	Yes	Yes	Bajitpur	282
														Hirkathi	283	
														Dariapur	284	
														Khamra	285	
														Sibpur	286	
														Indra Narayanpur	287	
														Kalaimati	288	
														Kazimati	289	
														Kanaimati	290	
														Pania	291	
Yes	c			c	c	c	Yes	Yes	c	c	Yes	c	Yes	Yes	Narukhaki	292
														Dubra	293	

Availability of miscellaneous facilities (If amenities available code -Yes is given, If not available within the village , the distance range code viz; a for < 5 Kms, b for 5-10 Kms and c for 10+ kms of nearest place where facility is available is given).													Availability of electricity (Yes/No)			
Serial Number	Name of Village	ASHA (Accredited Social Health Activist)	Community centre with/without TV	Sports Field,	Sports Club / Recreation Centre	Cinema / Video Hall	Public Library	Public Reading Room	Newspaper Supply	Assembly Polling station	Birth & Death Registration Office	Power Supply for Domestic Use (ED)	Power Supply for Agricultural Use (EAG)	Power Supply for Commercial Use (EC)	Power Supply for All Uses (EA)	
1	2	88	89	90	91	92	93	94	95	96	97	98	99	100	101	

253	Bhabanipur (P)	Yes	a	a	a	a	a	a	Yes	a	a	Yes	No	No	No
254	Enayet Nagar (P)	Yes	Yes	Yes	a	b	a	a	Yes	Yes	a	Yes	No	No	No
255	Bangabari														
256	Char Sekandara	Yes	a	a	a	b	a	a	Yes	a	a	Yes	No	No	No
257	Lal Khandiar	Yes	a	Yes	a	b	a	a	Yes	Yes	a	Yes	No	Yes	No
258	Giria Kismat	Yes	a	a	a	b	a	a	Yes	Yes	Yes	Yes	No	Yes	No
259	Sekandara	Yes	Yes	Yes	Yes	b	Yes	Yes	Yes	Yes	a	Yes	No	Yes	No
260	Pananagar (P)	Yes	a	Yes	Yes	a	a	a	Yes	Yes	Yes	Yes	No	Yes	No
261	Mukundapur	a	a	a	a	b	a	a	Yes	Yes	a	Yes	No	Yes	No
262	Jayrampur (P)	Yes	a	a	a	b	a	a	Yes	Yes	Yes	Yes	No	Yes	No
263	Bahura	Yes	a	Yes	Yes	a	a	a	Yes	Yes	a	Yes	No	Yes	No
264	Bara Simul	Yes	b	Yes	Yes	b	b	c	Yes	Yes	a	Yes	No	No	No
265	Jal Sukha														
266	Jalapur														
267	Sidhaigachhi														
268	Jot Sundar	Yes	b	Yes	Yes	b	b	c	b	Yes	a	Yes	No	No	No
269	Nabab Jagir														
270	Narkol														
271	Akbarpur														
272	Ramdebpur														
273	Rameswarpur														
274	Pirojpur	Yes	c	Yes	b	c	c	c	c	Yes	b	Yes	No	No	No
275	Kajikola														
276	Ramdastuli														
277	Chak Sadpur														
278	Sadpur														
279	Binod Dighi														
280	Hirkati														
281	Dayarampur														
282	Bajitpur	Yes	c	Yes	b	c	c	c	c	Yes	b	Yes	No	No	No
283	Hirkathi														
284	Dariapur														
285	Khamra														
286	Sibpur														
287	Indra Narayanpur														
288	Kalaimati														
289	Kazimati														
290	Kanaimati														
291	Pania														
292	Narukhaki	Yes	c	Yes	c	c	c	c	c	Yes	c	Yes	No	No	No
293	Dubra														

Nearest Town		Land Use							
		Area under different types of land use (in hectares rounded up to one decimal place)							
Name	Distance range code i.e. a for < 5 Kms, b for 5-10 Kms and c for 10+ kms .	Forests	Area under Non-agricultural Uses	Barren and Un-cultivable land	Permanent Pastures and Other Grazing Lands	Land Under Miscellaneous Tree Crops etc.	Culturable Waste Land	Name of Village	Serial Number
102	103	104	105	106	107	108	109	2	1

JANGIPUR	b	0	15	0	0	0	0	Bhabanipur (P)	253
		0	0	0	0	0	0	Enayet Nagar (P)	254
		0	31.1	0	0	0	0	Bangabari	255
JANGIPUR	b	0	8	0	0	0	0	Char Sekandara	256
JANGIPUR	b	0	25	0	0	0	0	Lal Khandiar	257
JANGIPUR	b	0	30.9	0	0	0	0	Giria Kismat	258
JANGIPUR	b	0	150	0	0	0	0	Sekandara	259
JANGIPUR	a	0	26	0	0	0	0	Pananagar (P)	260
JANGIPUR	b	0	33	0	0	0	0	Mukundapur	261
JANGIPUR	a	0	2.3	0	0	0	135.8	Jayrampur (P)	262
JANGIPUR	a	0	24.8	0	0	0	0	Bahura	263
JANGIPUR	b	0	99.3	0	0	0	0	Bara Simul	264
		0	57.2	0	0	0	0	Jal Sukha	265
		0	44	0	0	0	0	Jalalpur	266
		0	25.9	0	0	0	0	Sidhaigachhi	267
JANGIPUR	b	0	102.1	0	0	0	0	Jot Sundar	268
		0	56.4	0	0	0	0	Nabab Jagir	269
		0	27.4	0	0	0	6	Narkol	270
		0	21.5	0	0	0	0	Akbarpur	271
		0	20.1	0	0	0	0	Ramdebpur	272
		0	99.6	0	0	0	0	Rameswarpur	273
JANGIPUR	c	0	121.4	0	0	0	0	Pirojpur	274
		0	0	0	0	0	0	Kajikola	275
		0	0	0	0	0	0	Ramdastuli	276
		0	25.9	0	0	0	6.5	Chak Sadpur	277
		0	2.3	0	0	0	0	Sadpur	278
		0	0	0	0	0	0	Binod Dighi	279
		0	1.4	0	0	0	0	Hirkati	280
		0	66	0	0	0	0	Dayarampur	281
JANGIPUR	c	0	40.5	0	0	0	0	Bajitpur	282
		0	5.5	0	0	0	0	Hirkathi	283
		0	30.2	0	0	0	0	Dariapur	284
		0	240.4	0	0	0	0	Khamra	285
		0	126.8	0	0	0	0	Sibpur	286
		0	29.1	0	0	0	0	Indra Narayanpur	287
		0	11.1	0	0	0	0	Kalaimati	288
		0	28.4	0	0	0	0	Kazimati	289
		0	45.3	0	0	0	0	Kanaimati	290
		0	11.7	0	0	0	0	Pania	291
JANGIPUR	c	0	199.4	0	0	0	0	Narukhaki	292
		0	250.9	0	0	0	0	Dubra	293

Land Use											
Area under different types of land use (in hectares rounded up to one decimal place)							Area irrigated by source (in hectare).				
Serial Number	Name of Village	Fallow lands other than current fallows	Current Fallows	Net Area Sown	Total Irrigated Land Area	Total Un-irrigated Land Area	Canals (C)	Wells/Tube-wells(W/TW)	Tanks/Lakes(T/L)	Water Falls(WF)	Others(O)
1	2	110	111	112	113	114	115	116	117	118	119

253	Bhabanipur (P)	0	0	72.5	50	22.5	0	50	0	0	0
254	Enayet Nagar (P)	0	0	61	50	11	0	50	0	0	0
255	Bangabari	0	0	55	55	0	0	55	0	0	0
256	Char Sekandara	0	0	71.8	55.8	16	0	55.8	0	0	0
257	Lal Khandiar	0	0	104.1	74.1	30	0	74.1	0	0	0
258	Giria Kismat	0	0	87	60	27	0	60	0	0	0
259	Sekandara	0	0	289.8	194.8	95	0	194.8	0	0	0
260	Pananagar (P)	0	0	19.6	8.1	11.5	0	8.1	0	0	0
261	Mukundapur	0	0	30.7	13.4	17.3	0	13.4	0	0	0
262	Jayrampur (P)	0	0	68.2	14.2	54	0	14.2	0	0	0
263	Bahura	0	0	24.2	22.2	2	0	4	12.1	0	6.1
264	Bara Simul	0	0	32.4	8.1	24.3	0	8.1	0	0	0
265	Jal Sukha	0	0	16.2	0	16.2	0	0	0	0	0
266	Jalapur	0	0	44.6	0	44.6	0	0	0	0	0
267	Sidhaigachhi	0	0	0	0	0	0	0	0	0	0
268	Jot Sundar	0	0	89	12.1	76.9	0	12.1	0	0	0
269	Nabab Jagir	0	0	6.1	0	6.1	0	0	0	0	0
270	Narkol	0	0	24.3	0	24.3	0	0	0	0	0
271	Akbarpur	0	0	7.3	0	7.3	0	0	0	0	0
272	Ramdebpur	0	0	178	0	178	0	0	0	0	0
273	Rameswarpur	0	0	0	0	0	0	0	0	0	0
274	Pirojpur	0	0	638.5	40.5	598	0	40.5	0	0	0
275	Kajikola	0	0	76.4	0	76.4	0	0	0	0	0
276	Ramdstuli	0	0	11.6	0	11.6	0	0	0	0	0
277	Chak Sadpur	0	0	46.1	0	46.1	0	0	0	0	0
278	Sadpur	0	0	52	0	52	0	0	0	0	0
279	Binod Dighi	0	0	110.5	0	110.5	0	0	0	0	0
280	Hirkati	0	0	21.1	8.1	13	0	8.1	0	0	0
281	Dayarampur	0	0	28.8	22.7	6.1	0	22.7	0	0	0
282	Bajitpur	0	0	131.5	40.5	91	0	40.5	0	0	0
283	Hirkathi	0	0	17	0	17	0	0	0	0	0
284	Dariapur	0	0	0	0	0	0	0	0	0	0
285	Khamra	0	0	0	0	0	0	0	0	0	0
286	Sibpur	0	0	0	0	0	0	0	0	0	0
287	Indra Narayanpur	0	0	0	0	0	0	0	0	0	0
288	Kalaimati	0	0	0	0	0	0	0	0	0	0
289	Kazimati	0	0	0	0	0	0	0	0	0	0
290	Kanaimati	0	0	0	0	0	0	0	0	0	0
291	Pania	0	0	0	0	0	0	0	0	0	0
292	Narukhaki	0	0	81	0	81	0	0	0	0	0
293	Dubra	0	0	0	0	0	0	0	0	0	0

Name of three most important commodities manufactured			Name of Village	Serial Number
First	Second	Third		
120	121	122	2	1

Biri		Bhabanipur (P)	253
Biri		Enayet Nagar (P)	254
		Bangabari	255
Biri		Char Sekandara	256
Biri		Lal Khandiar	257
Biri		Giria Kismat	258
Silk Cloth	Biri	Sekandara	259
		Pananagar (P)	260
		Mukundapur	261
		Jayrampur (P)	262
		Bahura	263
		Bara Simul	264
		Jal Sukha	265
		Jalalpur	266
		Sidhaigachhi	267
		Jot Sundar	268
		Nabab Jagir	269
		Narkol	270
		Akbarpur	271
		Ramdebpur	272
		Rameswarpur	273
		Pirojpur	274
		Kajikola	275
		Ramdastuli	276
		Chak Sadpur	277
		Sadpur	278
		Binod Dighi	279
		Hirkati	280
		Dayarampur	281
		Bajitpur	282
		Hirkathi	283
		Dariapur	284
		Khamra	285
		Sibpur	286
		Indra Narayanpur	287
		Kalaimati	288
		Kazimati	289
		Kanaimati	290
		Pania	291
		Narukhaki	292
		Dubra	293

Census of India 2011
Amenities and Land use

Serial Number	Name of Village	Location code no.	Total area of the village (in hectares rounded up to one decimal place)	Total population (2011 census)	Number of households (2011 census)	Number of educational amenities available in village, the distance range code viz; a for 0-5 kms, b for 5-10 kms, c for 10+ kms of nearest place where facility is available							
						Pre-Primary school (PP)	Primary school (P)	Middle school (M)	Secondary School (S)	Senior Secondary school (SS)	Degree college of arts science & commerce (ASC)	Engineering college(EC)	Medical college (MC)
1	2	3	4	5	6	7	8	9	10	11	12	13	14
294	Jotebiswanath	314099	72.9	749	133	1	1		b	c	c	c	c
295	Paschim Chargotha	314100	40.9	378	73	b	b		b	c	c	c	c
296	Malgotha	314101	14.2	0	0								
297	Dakshin Sekhalipur	314102	201.1	751	171	1	1	1	1				
298	Paschim Khandua	314103	613.5	231	48	b							
299	Putia	314104	287	4984	983	2	2	1	1	1			
300	Kharkati	314105	282.5	61	14	2	2	1					
301	Simultala	314106	73.3	0	0								
302	Bhabki	314107	156.5	0	0								
303	Naodatuli	314108	107.8	0	0								
304	Gosainpur	314109	91.6	0	0								
305	Piarapur	314110	153.4	0	0								
306	Hudrapur	314111	85.9	0	0								
307	Nasipur	314112	204.2	0	0								
308	Habipur	314113	57.6	0	0								
309	Kutubpur	314114	60.1	0	0								
310	Chak Kutubpur	314115	41.7	0	0								
311	Asraf Nagar	314116	191.5	0	0								
312	Durgapur	314117	36.9	768	90	1	1	a	a	a	b	c	c
313	Aitalghata	314118	27.2	0	0								
314	Kul Gachhi	314119	152.8	11292	2131	4	3		a	a	b	c	c
315	Khanpur	314120	82.9	310	57	1	1	1	a	a	b	c	c
316	Jhamra	314121	84.6	4692	873	2	2	a	a	a	b	c	c
317	Dair Raghunathpur	314122	120.7	0	0								
318	Bahara	314123	301.5	12862	2296	4	3	1	a		c	c	c
319	Kasia Danga	314124	446.5	14025	2783	5	5	1	1		c	c	c
320	Dighir Pahar	314125	44.8	4468	813	3	3		a	a	c	c	c
321	Babupur	314126	96.7	2193	417	3	2	a	a	a	b	c	c
322	Lakshmi Jola	314127	78.1	3762	707	2	2	a	a	a	b	c	c
323	Rampur	314128	198.5	3460	710	9	8			1			
324	Elaspur	314129	60.9	613	125	2	2	1	a	a	b	c	c
325	Mahammadpur	314130	154.6	1786	334	1	1	1	1	1	b	c	c
326	Raghunathpur	314131	149.3	2144	501	2	2	1	a	a	b	c	c
327	Birendra Nagar	314132	122.4	1128	253	2	2	2	a	a	b	c	c
328	Fraser Nagar	314133	169.8	1474	388	2	2	2	a	a	b	c	c
329	Paschim Bakharali	314134	42.9	0	0								
Block T O T A L :			9887.3	131236	24712	85	78	23	7	6	0	0	0

- Village Directory

(As in 2009)

le. (If not available within the < 5 Kms, b for 5-10 Kms and c cility is available is given).						Number of Medical Amenities available. (If not available within the village , the distance range code viz; a for < 5 Kms, b for 5-10 Kms and c for 10+ kms of nearest place where facility is available is given).												
Management institute (MI)	Polytechnic (Pt)	Vocational training school /ITI	Non-formal training centre (NFTC)	Special school for disabled (SSD)	Others (specify)	Community health centre (CHC)	Primary health centre (PHC)	Primary health sub centre (PHS)	Maternity and child welfare centre (MCW)	T.B. clinic (TBC)	Hospital-allopathic (HA)	Hospital-alternative medicine (HO)	Dispensary (D)	Veterinary hospital (VH)	Mobile health clinic (MHC)	Family welfare centre (FWC)	Name of Village	Serial Number
15	16	17	18	19	20	21	22	23	24	25	26	27	28	29	30	31	2	1
c	c	c	c	c		c	c	b	c	c	c	c	c	c	c	c	Jotebiswanath	294
c	c	c	c	c		c	c	b	c	c	c	c	c	c	c	c	Paschim Chargotha	295
																	Malgotha	296
																	Dakshin Sekhalipur	297
																	Paschim Khandua	298
								1									Putia	299
																	Kharkati	300
																	Simultala	301
																	Bhabki	302
																	Naodatuli	303
																	Gosainpur	304
																	Piarapur	305
																	Hudrapur	306
																	Nasipur	307
																	Habipur	308
																	Kutubpur	309
																	Chak Kutubpur	310
																	Asraf Nagar	311
c	c	c	c	c		a	b	a	c	a	b	c	b	b	a	a	Durgapur	312
																	Aitalghata	313
c	c	c	c	c		a	1	1	2	a	b	c	b	b	a	a	Kul Gachhi	314
c	c	c	c	c		a	1	a	c	a	b	c	b	b	a	a	Khanpur	315
c	c	c	c	c		a	b	a	c	a	b	c	b	b	a	a	Jhamra	316
																	Dair Raghunathpur	317
c	c	c	c	c		1		1	c	c	c	c	4	c	c	c	Bahara	318
c	c	c	c	c		c	b	1	c	b	b	b	c	b	c	c	Kasia Danga	319
c	c	c	c	c		c	b	1	c	c	c	c	1	c	c	c	Dighir Pahar	320
c	c	c	c	c	b	a	b	a	c	a	b	c	b	b	a	a	Babupur	321
c	c	c	c	c		a	1	a	c	a	b	c	b	b	a	a	Lakshmi Jola	322
						1		1		1		1	1				Rampur	323
c	c	c	c	c		a	b	1	c	a	b	c	b	b	b	a	Elasapur	324
c	c	c	c	c		a	1	a	c	a	b	c	b	b	b	a	Mahammadpur	325
c	c	c	c	c		a	b	1	c	a	b	c	b	b	b	a	Raghunathpur	326
c	c	c	c	c		a	b	a	c	a	b	c	b	b	b	a	Birendra Nagar	327
c	c	c	c	c		a	b	a	c	a	c	c	b	b	b	a	Fraser Nagar	328
																	Paschim Bakharali	329
0	0	0	3	0	6	2	4	16	4	0	1	0	8	0	0	0	: Block T O T A L	

Serial Number	Name of Village	Number of Non-Government Medical Amenities available.							Availability of drinking water - Yes / No							
		Charitable non Govt. hospital/Nursing home.	Medical practitioner with MBBS Degree	Medical practitioner with other degree	Medical practitioner with no degree	Traditional practitioner and faith healer	Medicine Shop	Others	Tap water (Treated/Untreated)	Well water (Covered / Uncovered well)	Hand Pump	Tube wells / Bore well	Spring	River / Canal	Tank / Pond / Lake	Others
1	2	32	33	34	35	36	37	38	39	40	41	42	43	44	45	46
294	Jotebiswanath	0	0	0	1	0	0	0	No	No	Yes	No	No	Yes	No	No
295	Paschim Chargotha	0	0	0	0	0	0	0	No	No	Yes	No	No	Yes	No	No
296	Malgotha															
297	Dakshin Sekhalipur	0	0	0	0	0	0	0	No	No	No	Yes	No	No	No	No
298	Paschim Khandua	0	0	0	0	0	0	0	No	No	No	No	No	No	No	No
299	Putia	0	0	0	0	0	0	0	No	No	No	Yes	No	No	No	No
300	Kharkati	0	0	0	0	0	0	0	No	No	No	No	No	No	No	Yes
301	Simultala															
302	Bhabki															
303	Naodatuli															
304	Gosainpur															
305	Piarapur															
306	Hudrapur															
307	Nasipur															
308	Habipur															
309	Kutubpur															
310	Chak Kutubpur															
311	Asraf Nagar															
312	Durgapur	0	0	0	0	0	0	0	No	No	Yes	Yes	No	No	Yes	No
313	Aitalghata															
314	Kul Gachhi	0	0	0	0	0	0	0	No	No	Yes	No	No	No	Yes	No
315	Khanpur	0	0	0	0	0	0	0	Yes	Yes	Yes	Yes	No	No	No	No
316	Jhamra	0	0	0	0	0	0	0	No	No	No	Yes	No	No	No	No
317	Dair Raghunathpur															
318	Bahara	0	0	0	0	0	0	0	Yes	Yes	No	Yes	No	Yes	Yes	No
319	Kasia Danga	0	0	0	0	0	3	0	No	No	No	No	No	Yes	No	No
320	Dighir Pahar	0	0	0	0	0	0	0	No	No	No	No	No	Yes	No	No
321	Babupur	0	0	0	0	0	0	0	No	No	No	Yes	No	No	No	No
322	Lakshmi Jola	0	0	0	0	0	0	0	No	No	No	Yes	No	No	No	No
323	Rampur	0	0	0	8	3	4	0	No	No	Yes	No	No	Yes	Yes	No
324	Elaspur	0	0	0	0	0	0	0	No	No	No	Yes	No	No	No	No
325	Mahammadpur	0	0	0	0	0	0	0	No	No	No	Yes	No	No	No	No
326	Raghunathpur	0	0	0	0	0	0	0	No	No	No	Yes	No	No	No	No
327	Birendra Nagar	0	0	0	0	0	0	0	No	No	No	Yes	No	No	No	No
328	Fraser Nagar	0	0	0	0	0	0	0	No	No	No	Yes	No	No	No	No
329	Paschim Bakharali															
Block T O T A L :		0	0	1	56	4	8	0	3	2	21	13	0	13	13	1

Availability of toilet & others Yes / No				Communication and transport facilities (If amenities available code -Yes is given except for Village Pin Code ,If not available within the village , the distance range code viz; a for < 5 Kms, b for 5-10 Kms and c for 10+ kms of nearest place where facility is available is given).									
Community toilet including bath.	Community toilet excluding bath.	Rural sanitary mart or sanitary hardware outlet available near the village.	Community bio- gas or recycle of waste for productive use.	Post office(PO)	Sub post office (SPO)	Post & Telegraph office (P&TO)	Village Pin Code	Telephones (Land lines)	Public call office (PCO)	Mobile phone coverage	Name of Village	Serial Number	
47	48	49	50	51	52	53	54	55	56	57	2	1	
No	No	No	No	c	c	c	742213	c	c	c	Jotebiswanath	294	
No	No	No	No	c	c	c	742213	c	c	c	Paschim Chargotha	295	
											Malgotha	296	
No	No	No	No			c		b	b	Yes	Dakshin Sekhalipur	297	
No	No	No	No			c	742148	a	b	Yes	Paschim Khandua	298	
No	No	No	No			c	742213			Yes	Putia	299	
No	No	No	No			c	742213	a	a	Yes	Kharkati	300	
											Simultala	301	
											Bhabki	302	
											Naodatuli	303	
											Gosainpur	304	
											Piarapur	305	
											Hudrapur	306	
											Nasipur	307	
											Habipur	308	
											Kutubpur	309	
											Chak Kutubpur	310	
											Asraf Nagar	311	
No	No	No	No	a	a	c	742213	Yes	a	Yes	Durgapur	312	
											Aitalghata	313	
No	No	No	No	Yes	a	c	742213	Yes	a	Yes	Kul Gachhi	314	
No	No	No	No	b	a	c	742213	a	a	b	Khanpur	315	
No	No	No	No	b	Yes	c	742213	a	a	Yes	Jhamra	316	
											Dair Raghunathpur	317	
No	No	Yes	No	b	a	c	742213	b	Yes	Yes	Bahara	318	
No	No	No	No	b	Yes	Yes	742213	c	c	c	Kasia Danga	319	
No	No	No	No	c	Yes	c	742213	c	c	c	Dighir Pahar	320	
No	No	No	No	b	Yes	c	742202	a	a	Yes	Babupur	321	
No	No	No	No	b	a	c	742213	a	a	Yes	Lakshmi Jola	322	
No	No	Yes	No	b	Yes	Yes	742213	Yes	Yes	Yes	Rampur	323	
No	No	No	No	b	Yes	c	742213	a	a	b	Elasapur	324	
No	No	No	No	b	Yes	c	742227	a	a	Yes	Mahammadpur	325	
No	No	No	No	b	Yes	c	742223	a	a	Yes	Raghunathpur	326	
No	No	No	No	b	Yes	c	742227	a	a	Yes	Birendra Nagar	327	
No	No	No	No	b	Yes	c	742227	a	a	Yes	Fraser Nagar	328	
											Paschim Bakharali	329	
0	0	4	0	1	11	2	35	11	7	25	: Block TOTAL		

Communication and transport facilities (If amenities available code -Yes is given except for Village Pin Code ,If not available within the village , the distance range code viz; a for < 5 Kms, b for 5-10 Kms and c for 10+ kms of nearest place where facility is available is given).												Village connected to highway (If amenities available code viz; a for < 5 Kms, b for 5-10 Kms and c for 10+ kms of nearest place where facility is available is given).				
Serial Number	Name of Village	Internet cafes/ Common service centre (CSC)	Private courier facility	Bus service (Public & Private)	Railway stations	Auto/Modified Autos	Taxis and Vans	Tractors	Cycle-pulled rickshaws(Manual & Machine driven)	Carts driven by animals	Sea /River ferry service	Connected to national highway(NH)	Connected to state highway(SH)	Connected to major district road (MDR)	Connected to others district road	Pucca roads
1	2	58	59	60	61	62	63	64	65	66	67	68	69	70	71	72
294	Jotebiswanath	c	c	b	c	c	c	c	c	c	b	c	c	c	c	a
295	Paschim Chargotha	c	c	a	c	c	c	c	c	c	b	c	c	c	c	b
296	Malgotha															
297	Dakshin Sekhalipur	b	b	a	c	c	c	c	Yes	c	b					b
298	Paschim Khandua	b	b	b	c	c	c	c	Yes	c	b					b
299	Putia	c	b	b	b	c	c	c	Yes	c	b		Yes			b
300	Kharkati	c	b	a	c	c	c	c	Yes	c	b		Yes			a
301	Simultala															
302	Bhabki															
303	Naodatuli															
304	Gosainpur															
305	Piarapur															
306	Hudrapur															
307	Nasipur															
308	Habipur															
309	Kutubpur															
310	Chak Kutubpur															
311	Asraf Nagar															
312	Durgapur	c	c	b	c	b	a	c	Yes	c	b	c	c	c	Yes	b
313	Aitalghata															
314	Kul Gachhi	c	c	b	c	b	a	Yes	Yes	Yes	b	c	c	c	Yes	b
315	Khanpur	b	c	b	c	b	a	c	Yes	c	b	c	c	c	b	b
316	Jhamra	c	c	b	c	b	a	b	Yes	Yes	a	c	c	c	b	a
317	Dair Raghunathpur															
318	Bahara	b	c	b	c	b	Yes	Yes	Yes	Yes	a	c	b	b	Yes	Yes
319	Kasia Danga	c	c	b	c	b	Yes	Yes	Yes	Yes	Yes	c	b	b	Yes	Yes
320	Dighir Pahar	c	c	b	c	b	Yes	Yes	Yes	Yes	a	c	b	b	Yes	Yes
321	Babupur	c	c	b	c	b	a	c	Yes	Yes	b	c	c	c	Yes	a
322	Lakshmi Jola	b	c	b	c	b	a	c	Yes	a	a	c	c	c	Yes	a
323	Rampur	c	b	Yes	c	Yes	Yes	b	Yes	Yes	b	c				Yes
324	Elaspur	b	c	b	c	b	a	c	Yes	Yes	Yes	c	c	c		Yes
325	Mahammadpur	b	c	b	c	b	a	c	Yes	b	b	c	c	c		Yes
326	Raghunathpur	b	c	b	c	b	a	Yes	Yes	Yes	Yes	c	c	c	b	Yes
327	Birendra Nagar	b	c	b	c	b	a	c	Yes	Yes	Yes	c	c	c		Yes
328	Fraser Nagar	b	c	c	c	c	a	c	Yes	Yes	Yes	c	c	b	b	Yes
329	Paschim Bakharali															
Block T O T A L :		0	0	2	0	2	13	14	29	20	5	0	3	0	11	18

Availability of miscellaneous facilities (If amenities available code -Yes is given, If not available within the village, the distance range code viz; a for < 5 Kms, b for 5-10 Kms and c for 10+ kms of nearest place where facility is available is given).													Availability of miscellaneous facilities (If amenities available code -Yes is given, If not available within the village, the distance range code viz; a for < 5 Kms, b for 5-10 Kms and c for 10+ kms of nearest place where facility is available is given).			
73	74	75	76	77	78	79	80	81	82	83	84	85	86	87	Name of Village	Serial Number
Yes	c			c	c	c	Yes	Yes	c	c	c	c	Yes	Yes	Jotebiswanath	294
a	c			c	c	c	Yes	Yes	c	c	c	c	Yes	Yes	Paschim Chargotha	295
															Malgotha	296
a		Yes				c	Yes	Yes	c	b	Yes	Yes	Yes	Yes	Dakshin Sekhalipur	297
a						c	Yes	Yes	c	c	Yes	Yes	Yes	Yes	Paschim Khandua	298
a		Yes				c	Yes	Yes	c	c	Yes	Yes	Yes	Yes	Putia	299
a						b	Yes	Yes	c	c	Yes	Yes	Yes	Yes	Kharkati	300
															Simultala	301
															Bhabki	302
															Naodatuli	303
															Gosainpur	304
															Piarapur	305
															Hudrapur	306
															Nasipur	307
															Habipur	308
															Kutubpur	309
															Chak Kutubpur	310
															Asraf Nagar	311
Yes	a		b	c	c	Yes	Yes	b	b	c	c	Yes	Yes	Yes	Durgapur	312
															Aitalghata	313
Yes		Yes	b	c	c	Yes	Yes	c	b	c	c	Yes	Yes	Yes	Kul Gachhi	314
a	a		b	c	c	Yes	Yes	c	b	Yes	c	Yes	Yes	Yes	Khanpur	315
Yes	a	Yes	b	c	c	Yes	Yes	b	b	c	c	Yes	Yes	Yes	Jhamra	316
															Dair Raghunathpur	317
Yes	Yes	a	Yes	a	c	c	Yes	c	c	c	c	Yes	Yes	Yes	Bahara	318
Yes	Yes	b	Yes	Yes	Yes	Yes	Yes	c	c	c	b	Yes	Yes	Yes	Kasia Danga	319
b	Yes	a	Yes	Yes	c	c	Yes	c	c	c	c	Yes	Yes	Yes	Dighir Pahar	320
Yes		a	Yes	b	c	c	Yes	Yes	c	c	c	c	Yes	Yes	Babupur	321
Yes		a	Yes	b	c	c	Yes	Yes	b	c	c	c	Yes	Yes	Lakshmi Jola	322
Yes		Yes	Yes	Yes	b	b	Yes	Yes	c	c	Yes	Yes	Yes	Yes	Rampur	323
Yes			b	c	b		Yes	Yes	c	c	c	c	Yes	Yes	Elaspur	324
Yes		Yes	b	c	b		Yes	Yes	c	c	c	c	Yes	Yes	Mahammadpur	325
Yes		Yes	b	c	b		Yes	Yes	c	c	c	c	Yes	Yes	Raghunathpur	326
Yes		Yes	b	c	b		Yes	Yes	b	c	c	c	Yes	Yes	Birendra Nagar	327
Yes		Yes	b	c	b		Yes	Yes	c	c	c	c	Yes	Yes	Fraser Nagar	328
															Paschim Bakharali	329
27	8	5	25	4	1	2	35	31	5	2	9	13	36	36	: Block T O T A L	

Availability of miscellaneous facilities (If amenities available code -Yes is given, If not available within the village , the distance range code viz; a for < 5 Kms, b for 5-10 Kms and c for 10+ kms of nearest place where facility is available is given).													Availability of electricity (Yes/No)			
Serial Number	Name of Village	ASHA (Accredited Social Health Activist)	Community centre with/without TV	Sports Field,	Sports Club / Recreation Centre	Cinema / Video Hall	Public Library	Public Reading Room	Newspaper Supply	Assembly Polling station	Birth & Death Registration Office	Power Supply for Domestic Use (ED)	Power Supply for Agricultural Use (EAG)	Power Supply for Commercial Use (EC)	Power Supply for All Uses (EA)	
1	2	88	89	90	91	92	93	94	95	96	97	98	99	100	101	
294	Jotebiswanath	Yes	c	Yes	c	c	c	c	c	Yes	c	Yes	No	No	No	
295	Paschim Chargotha	Yes	c	Yes	c	c	c	c	c	Yes	c	Yes	No	No	No	
296	Malgotha															
297	Dakshin Sekhalipur	Yes	Yes	Yes	Yes	Yes	Yes	Yes	Yes	Yes	Yes	Yes	No	No	No	
298	Paschim Khandua	Yes	Yes	Yes	Yes	Yes	Yes	Yes	Yes	Yes	Yes	Yes	No	No	No	
299	Putia	Yes	Yes	Yes	Yes	Yes	Yes	Yes	Yes	Yes	Yes	Yes	No	No	No	
300	Kharkati	Yes	Yes	Yes	Yes	Yes	Yes	Yes	Yes	Yes	Yes	Yes	No	No	No	
301	Simultala															
302	Bhabki															
303	Naodatuli															
304	Gosainpur															
305	Piarapur															
306	Hudrapur															
307	Nasipur															
308	Habipur															
309	Kutubpur															
310	Chak Kutubpur															
311	Asraf Nagar															
312	Durgapur	Yes	Yes	a	a	b	b	b	b	Yes	a	Yes	No	No	No	
313	Aitalghata															
314	Kul Gachhi	Yes	Yes	a	a	b	b	b	Yes	Yes	Yes	Yes	Yes	Yes	Yes	
315	Khanpur	Yes	Yes	a	a	b	b	b	Yes	Yes	Yes	Yes	No	No	No	
316	Jhamra	Yes	Yes	a	a	b	b	b	b	Yes	a	Yes	Yes	No	No	
317	Dair Raghunathpur															
318	Bahara	Yes	Yes	Yes	a	c	a	c	Yes	Yes	Yes	Yes	No	No	No	
319	Kasia Danga	Yes	c	c	Yes	Yes	Yes	c	c	Yes	Yes	Yes	No	No	No	
320	Dighir Pahar	Yes	c	c	Yes	c	a	c	c	Yes	Yes	Yes	No	No	No	
321	Babupur	Yes	Yes	a	a	b	b	b	Yes	Yes	a	Yes	No	Yes	No	
322	Lakshmi Jola	Yes	Yes	a	a	b	b	b	Yes	Yes	a	Yes	No	No	No	
323	Rampur	Yes	Yes	Yes	Yes	b	Yes	Yes	Yes	Yes	Yes	Yes	No	No	No	
324	Elasapur	Yes	Yes	a	a	Yes	b	c	Yes	Yes	b	Yes	Yes	No	No	
325	Mahammadpur	Yes	Yes	a	a	b	b	c	Yes	Yes	b	Yes	Yes	No	No	
326	Raghunathpur	Yes	Yes	a	a	b	b	b	c	Yes	b	Yes	Yes	No	No	
327	Birendra Nagar	Yes	Yes	a	a	b	b	c	c	Yes	b	Yes	Yes	No	No	
328	Fraser Nagar	Yes	Yes	a	a	b	b	c	c	Yes	b	Yes	Yes	No	No	
329	Paschim Bakharali															
Block T O T A L :		35	19	18	12	6	7	6	23	34	13	36	7	8	1	

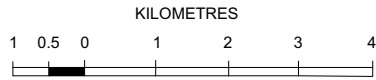
Nearest Town		Land Use							
		Area under different types of land use (in hectares rounded up to one decimal place)							
Name	Distance range code i.e. a for < 5 Kms, b for 5-10 Kms and c for 10+ kms .	Forests	Area under Non-agricultural Uses	Barren and Un-cultivable land	Permanent Pastures and Other Grazing Lands	Land Under Miscellaneous Tree Crops etc.	Culturable Waste Land	Name of Village	Serial Number
102	103	104	105	106	107	108	109	2	1
JANGIPUR	c	0	48.6	0	0	0	0	Jotebiswanath	294
JANGIPUR	c	0	10.5	0	0	0	0	Paschim Chargotha	295
		0	14.2	0	0	0	0	Malgotha	296
LALGOLA	b	0	187.7	0	0	0	0	Dakshin Sekhalipur	297
JANGIPUR	c	0	522.1	0	0	0	0	Paschim Khandua	298
JANGIPUR	c	0	250.7	0	0	0	0	Putia	299
JANGIPUR	c	0	282.5	0	0	0	0	Kharkati	300
		0	73.3	0	0	0	0	Simultala	301
		0	121.7	0	0	0	0	Bhabki	302
		0	107.8	0	0	0	0	Naodatuli	303
		0	45.8	0	0	0	0.1	Gosainpur	304
		0	68.5	0	0	0	0	Piarapur	305
		0	0	0	0	0	0	Hudrapur	306
		0	107.1	0	0	0	0	Nasipur	307
		0	57.6	0	0	0	0	Habipur	308
		0	50	0	0	0	0	Kutubpur	309
		0	41.7	0	0	0	0	Chak Kutubpur	310
		0	0	0	0	0	0.1	Asraf Nagar	311
JANSIPUR	b	0	10.1	0	0	0	1.2	Durgapur	312
		0	0	0	0	0	0	Aitalghata	313
JANGIPUR	b	0	50	0	0	0	4	Kul Gachhi	314
JANGIPUR	b	0	1.9	0	0	0	0	Khanpur	315
JANGIPUR	b	0	25.1	0	0	0	0.8	Jhamra	316
		0	0	0	0	0	0	Dair Raghunathpur	317
JANGIPUR	b	0	149.6	0	0	0	1.2	Bahara	318
JANGIPUR	b	0	200.8	0	0	0	0	Kasia Danga	319
JANGIPUR	b	0	12.6	0	0	0	0.4	Dighir Pahar	320
JANGIPUR	b	0	21	0	0	0	0.4	Babupur	321
JANGIPUR	b	0	0	0	0	0	25.5	Lakshmi Jola	322
JANGIPUR	b	0	60	0	0	0	16.2	Rampur	323
JANGIPUR	c	0	10.3	0	0	0	0	Elasapur	324
JANGIPUR	c	0	36	0	0	0	0	Mahammadpur	325
JANGIPUR	c	0	40	0	0	0	5	Raghunathpur	326
JANGIPUR	c	0	19.3	0	0	0	0	Birendra Nagar	327
JANGIPUR	c	0	36.8	0	0	0	0	Fraser Nagar	328
		0	2.4	0	0	0	0	Paschim Bakharali	329
0	0	0	4801.6	0	0	0	203.2	Block T O T A L	

Land Use											
Area under different types of land use (in hectares rounded up to one decimal place)							Area irrigated by source (in hectare).				
Serial Number	Name of Village	Fallow lands other than current fallows	Current Fallows	Net Area Sown	Total Irrigated Land Area	Total Un-irrigated Land Area	Canals (C)	Wells/Tube-wells(W/TW)	Tanks/Lakes(T/L)	Water Falls(WF)	Others(O)
1	2	110	111	112	113	114	115	116	117	118	119
294	Jotebiswanath	0	0	24.3	0	24.3	0	0	0	0	0
295	Paschim Chargotha	0	0	30.4	0	30.4	0	0	0	0	0
296	Malgotha	0	0	0	0	0	0	0	0	0	0
297	Dakshin Sekhalipur	0	0	13.4	13.4	0	0	1.2	0	0	12.2
298	Paschim Khandua	0	0	91.4	0	91.4	0	0	0	0	0
299	Putia	0	0	36.3	36.3	0	0	36.3	0	0	0
300	Kharkati	0	0	0	0	0	0	0	0	0	0
301	Simultala	0	0	0	0	0	0	0	0	0	0
302	Bhabki	0	0	34.8	0	34.8	0	0	0	0	0
303	Naodatuli	0	0	0	0	0	0	0	0	0	0
304	Gosainpur	0	0	45.7	0	45.7	0	0	0	0	0
305	Piarapur	0	0	84.9	0	84.9	0	0	0	0	0
306	Hudrapur	0	0	85.9	0	85.9	0	0	0	0	0
307	Nasipur	0	0	97.1	0	97.1	0	0	0	0	0
308	Habipur	0	0	0	0	0	0	0	0	0	0
309	Kutubpur	0	0	10.1	0	10.1	0	0	0	0	0
310	Chak Kutubpur	0	0	0	0	0	0	0	0	0	0
311	Asraf Nagar	0	0	191.4	53.4	138	0	53.4	0	0	0
312	Durgapur	0	0	25.5	16.6	8.9	0	16.6	0	0	0
313	Aitalghata	0	0	27.2	12.1	15.1	0	12.1	0	0	0
314	Kul Gachhi	0	0	98.8	26.7	72.1	0	26.7	0	0	0
315	Khanpur	0	0	81	10.1	70.9	0	10.1	0	0	0
316	Jhamra	0	0	58.7	6.5	52.2	0	6.5	0	0	0
317	Dair Raghunathpur	0	0	120.7	50	70.7	0	8.1	0	0	41.9
318	Bahara	0	0	150.7	70.9	79.7	0	30.4	40.5	0	0
319	Kasia Danga	0	0	245.8	112.6	133.2	0	112.6	0	0	0
320	Dighir Pahar	0	0	31.8	31.8	0	0	0	0	0	31.8
321	Babupur	0	0	75.3	34.8	40.5	0	34.8	0	0	0
322	Lakshmi Jola	0	0	52.6	40.5	12.1	0	40.5	0	0	0
323	Rampur	0	0	122.3	44.5	77.8	0	44.5	0	0	0
324	Elaspur	0	0	50.6	40.5	10.1	0	40.5	0	0	0
325	Mahammadpur	0	0	118.6	89.5	29	81	8.5	0	0	0
326	Raghunathpur	0	0	104.3	49	55.4	40.5	8.5	0	0	0
327	Birendra Nagar	0	0	103.1	50.7	52.4	0	50.7	0	0	0
328	Fraser Nagar	0	0	133	66.8	66.2	0	66.8	0	0	0
329	Paschim Bakharali	0	0	40.5	10.3	30.2	0	0	0	0	10.3
Block T O T A L :		0	0	4882.5	1596.6	3285.8	121.5	1320.2	52.6	0	

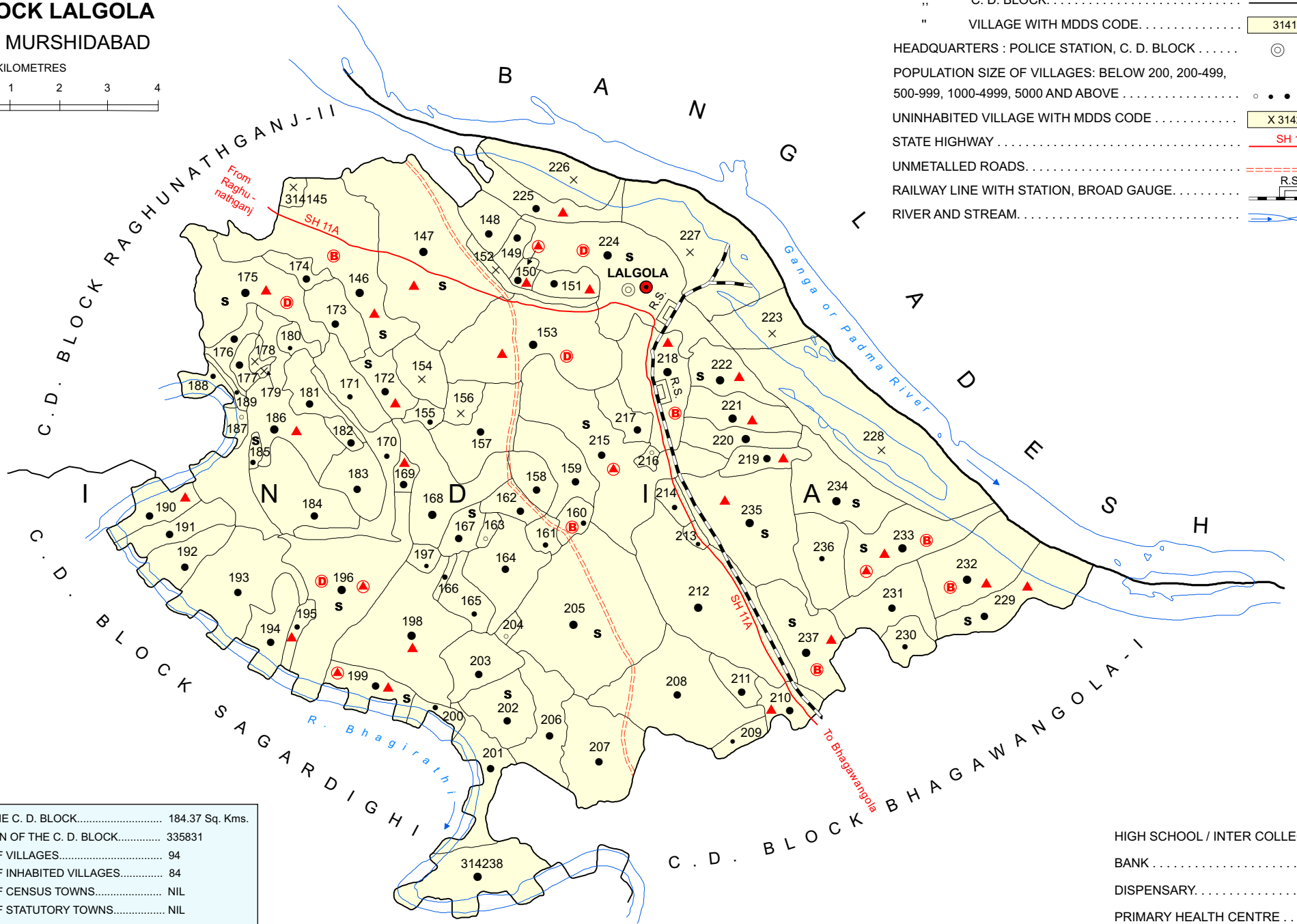
Name of three most important commodities manufactured			Name of Village	Serial Number
First	Second	Third		
120	121	122	2	1
			Jotebiswanath	294
			Paschim Chargotha	295
			Malgotha	296
			Dakshin Sekhalipur	297
			Paschim Khandua	298
			Putia	299
			Kharkati	300
			Simultala	301
			Bhabki	302
			Naodatuli	303
			Gosainpur	304
			Piarapur	305
			Hudrapur	306
			Nasipur	307
			Habipur	308
			Kutubpur	309
			Chak Kutubpur	310
			Asraf Nagar	311
			Durgapur	312
			Aitalghata	313
			Kul Gachhi	314
			Khanpur	315
			Jhamra	316
			Dair Raghunathpur	317
			Bahara	318
			Kasia Danga	319
			Dighir Pahar	320
			Babupur	321
			Lakshmi Jola	322
			Rampur	323
			Elaspur	324
			Mahammadpur	325
			Raghunathpur	326
			Birendra Nagar	327
			Fraser Nagar	328
			Paschim Bakharali	329
			: Block T O T A L	

WEST BENGAL

C. D. BLOCK LALGOLA
DISTRICT MURSHIDABAD



- BOUNDARY, INTERNATIONAL ————
- „ C. D. BLOCK ————
- „ VILLAGE WITH MDDS CODE 314145
- HEADQUARTERS : POLICE STATION, C. D. BLOCK
- POPULATION SIZE OF VILLAGES: BELOW 200, 200-499, 500-999, 1000-4999, 5000 AND ABOVE
- UNINHABITED VILLAGE WITH MDDS CODE X 314223
- STATE HIGHWAY SH 11A
- UNMETALLED ROADS - - - - -
- RAILWAY LINE WITH STATION, BROAD GAUGE R.S.
- RIVER AND STREAM



TOTAL AREA OF THE C. D. BLOCK.....	184.37 Sq. Kms.
TOTAL POPULATION OF THE C. D. BLOCK.....	335831
TOTAL NUMBER OF VILLAGES.....	94
TOTAL NUMBER OF INHABITED VILLAGES.....	84
TOTAL NUMBER OF CENSUS TOWNS.....	NIL
TOTAL NUMBER OF STATUTORY TOWNS.....	NIL
DISTANCE FROM DISTRICT HEADQUARTERS TO C. D. BLOCK HEADQUARTERS (APPROX).....	50 Kms.

- HIGH SCHOOL / INTER COLLEGE . **s**
- BANK B
- DISPENSARY D
- PRIMARY HEALTH CENTRE ▲
- OTHER MEDICAL SERVICES ▲

Alphabetical List of Villages

Name of the CD Block : Lalgola

CD Block Code (2011) : 0076

Sl. No.	Name of the Village	PLCN 2001	MDDS PLCN 2011
1	2	3	4
1	Alighata	00803500	314209
2	Amarkunda	00799400	314168
3	Arazi Badagare	00800500	314179
4	Arazi Keshabpur	00800400	314178
5	Arazi Manidanga	00803000	314204
6	Arazi Narayanpur	00804200	314216
7	Badagare	00800600	314180
8	Bajupur Madhupur	00806100	314235
9	Bansgara	00804800	314222
10	Basui	00803400	314208
11	Basumati	00801400	314188
12	Bayra	00797300	314147
13	Bil Borakpara	00805100	314225
14	Bil Domkal	00798000	314154
15	Bilnasipur	00799600	314170
16	Brahimottar Manick Chak	00806000	314234
17	Chak Amar Kundu	00798900	314163
18	Chak Dihiganespur	00798400	314158
19	Chamunda	00799700	314171
20	Dakshin Ashria Daha	00805500	314229
21	Dakshin Durllabhpur	00805200	314226
22	Deoan Sarai	00798700	314161
23	Diar Fatepur	00806300	314237
24	Domkal	00798200	314156
25	Durgapur	00804300	314217
26	Egdalia	00803900	314213
27	Fatepur	00800000	314174
28	Ganespur	00804100	314215
29	Ganti Jaganathsing	00804900	314223
30	Gaukhana	00798800	314162
31	Gayespur	00802700	314201
32	Gouridaspur	00798500	314159
33	Haripur	00801100	314185
34	Hazi Mahammadpur	00805700	314231
35	Ilimpur	00800100	314175
36	Jagannathpur	00802800	314202
37	Jagarpara	00800900	314183
38	Janardanpur	00801000	314184
39	Jhau Danga	00802100	314195
40	Jot Bhikhan	00803700	314211

Alphabetical List of Villages

Name of the CD Block : Lalgola

CD Block Code (2011) : 0076

Sl. No.	Name of the Village	PLCN 2001	MDDS PLCN 2011
1	2	3	4
41	Jumra Nayagram	00801600	314190
42	Kaimegha	00804700	314221
43	Kajla	00803300	314207
44	Kaliagachhi	00799000	314164
45	Kalkali	00797800	314152
46	Karttikpur	00804600	314220
47	Kesabpur	00800200	314176
48	Khalifabaj	00797600	314150
49	Khosalpur	00799200	314166
50	Krishnapur	00804400	314218
51	Krishnapur	00805600	314230
52	Krishnapur Dinurpara	00805900	314233
53	Kuchidanga	00801300	314187
54	Kulgachi	00799500	314169
55	Lalgola	00805000	314224
56	Laskarpur	00799300	314167
57	Mahishasthal	00800300	314177
58	Maia	00797200	314146
59	Makimnagar	00799800	314172
60	Malatipur	00797500	314149
61	Miapur	00797100	314145
62	Miulidanga	00799100	314165
63	Mridaypur	00798300	314157
64	Nadaipur	00803100	314205
65	Namoorahar	00803200	314206
66	Narayanpur	00804000	314214
67	Nasipur	00801200	314186
68	Neamatpur	00801500	314189
69	Paharpur	00797900	314153
70	Paikpara	00802400	314198
71	Panisala	00801700	314191
72	Paranpur	00799900	314173
73	Paschim Diarmanic Chak	00805400	314228
74	Paschim Durbarpara	00805800	314232
75	Paschim Kodalkati	00805300	314227
76	Radhakantapur	00806200	314236
77	Radhakrishanapur	00797400	314148
78	Rajarampur	00802200	314196
79	Ramchandrapur	00804500	314219
80	Ramnabag Sarai	00798600	314160

Alphabetical List of Villages

Name of the CD Block : Lalgola

CD Block Code (2011) : 0076

Sl. No.	Name of the Village	PLCN 2001	MDDS PLCN 2011
1	2	3	4
81	Rampal	00802600	314200
82	Rianpur	00801800	314192
83	Sagia	00802900	314203
84	Sahabazpur	00797700	314151
85	Sahapur	00803600	314210
86	Salmara	00800800	314182
87	Sarpakhia	00802000	314194
88	Satpakhia	00802300	314197
89	Simulia	00798100	314155
90	Singa	00800700	314181
91	Sites Nagar	00806400	314238
92	Syampur	00801900	314193
93	Tejraypur	00802500	314199
94	Upar Fatepur	00803800	314212

Census of India 2011
Amenities and Land use

Serial Number	Name of Village	Location code no.	Total area of the village (in hectares rounded up to one decimal place)	Total population (2011 census)	Number of households (2011 census)	Number of educational amenities available in village, the distance range code viz; a for 0-5 kms, b for 5-10 kms, c for 10+ kms of nearest place where facility is available							
						Pre-Primary school (PP)	Primary school (P)	Middle school (M)	Secondary School (S)	Senior Secondary school (SS)	Degree college of arts science & commerce (ASC)	Engineering college(EC)	Medical college (MC)
1	2	3	4	5	6	7	8	9	10	11	12	13	14

Name of District:-Murshidabad

Name of CD Block:-Lalgola

330	Miapur	314145	24.2	0	0								
331	Maia	314146	537.3	15131	3230	5	5	1	1	b	c	c	c
332	Bayra	314147	696.9	15259	3090	5	5	1	1	1	b	c	
333	Radhakrishanapur	314148	101.5	3800	721	3	3	2					
334	Malatipur	314149	57.3	2173	416	1	1						
335	Khalifabaj	314150	28	2305	419	1	1						
336	Sahabazpur	314151	72.8	2967	621	2	2						
337	Kalkali	314152	42.6	0	0								
338	Paharpur	314153	502.6	13368	2855	8	8	2					
339	Bil Domkal	314154	111.1	0	0								
340	Simulia	314155	39.7	621	116	1	1	c	b	b	c	c	c
341	Domkal	314156	54.3	0	0								
342	Mridadpur	314157	218.5	3318	601	1	1						
343	Chak Dihiganespur	314158	79.1	1159	242	1	1	1					
344	Gouridaspur	314159	172.1	2074	372	1	1	1					
345	Ramnabag Sarai	314160	37.3	712	147	a	a		b		b		
346	Deoan Sarai	314161	48	663	137	2	1	1	a	a	b	b	
347	Gaukhana	314162	56.9	1172	241	a			a		c		
348	Chak Amar Kundu	314163	22.2	87	19	b							
349	Kaliagachhi	314164	223	1633	331	2	2						
350	Miulidanga	314165	90.5	825	171	1	1	1	a	a	b	c	c
351	Khosalpur	314166	14.4	523	105	1	1		a	a	b		c
352	Laskarpur	314167	73.2	1001	208	1	1	1	1	1	c		
353	Amarkunda	314168	267.4	5605	1208	2	2	1					
354	Kulgachi	314169	27.7	1279	266	1	1	c	b	b	c	c	c
355	Bilnasipur	314170	164.3	820	155	a	a	a	a	a	b		
356	Chamunda	314171	127.7	991	226	2	2	c	b	b	c	c	c
357	Makimnagar	314172	103.8	4057	756	2	2	1	c	1	c	c	c
358	Paranpur	314173	120.7	1562	317	c	c	c	a	a	c	c	c
359	Fatepur	314174	50.4	1547	332	3	3	1	a	a	b	c	c
360	Ilimpur	314175	343	6204	1243	3	3	1	1	1	c		
361	Kesabpur	314176	52.8	2150	443	a	a	a	a		c		
362	Mahishasthal	314177	85.5	1138	225	a	a	a	a		c		
363	Arazi Keshabpur	314178	17.4	0	0								
364	Arazi Badagare	314179	7.9	0	0								
365	Badagare	314180	38.8	347	72	c	a	b	b		c	c	c
366	Singa	314181	95	3248	715	1	1	c	b	b	c	c	c
367	Salmara	314182	29.3	1044	209	1	1	1					
368	Jagarpara	314183	133.4	2344	469	2	1	a	b		c		
369	Janardanpur	314184	219.2	3964	776	1	1	a	a		c		
370	Haripur	314185	17.9	531	116	3	3	1	1	1	c		

- Village Directory

(As in 2009)

le. (If not available within the < 5 Kms, b for 5-10 Kms and c cility is available is given).						Number of Medical Amenities available. (If not available within the village , the distance range code viz; a for < 5 Kms, b for 5-10 Kms and c for 10+ kms of nearest place where facility is available is given).						Name of Village	Serial Number					
Management institute (MI)	Polytechnic (Pt)	Vocational training school /ITI	Non-formal training centre (NFTC)	Special school for disabled (SSD)	Others (specify)	Community health centre (CHC)	Primary health centre (PHC)	Primary health sub centre (PHS)	Maternity and child welfare centre (MCW)	T.B. clinic (TBC)	Hospital-allopathic (HA)			Hospital-alternative medicine (HO)	Dispensary (D)	Veterinary hospital (VH)	Mobile health clinic (MHC)	Family welfare centre (FWC)
15	16	17	18	19	20	21	22	23	24	25	26	27	28	29	30	31	2	1

Location CodeNo:-333

Location CodeNo:-0076

c	c	c	c					1										Miapur	330
					2			1										Maia	331
					2													Bayra	332
					1													Radhakrishanapur	333
							1	1										Malatipur	334
							a	1	a			a						Khalifabaj	335
					1													Sahabazpur	336
								1	c	c	a		2	a		c		Kalkali	337
																		Paharpur	338
																		Bil Domkal	339
c	c	c	c	c			c	a										Simulia	340
																		Domkal	341
							c							c				Mridadpur	342
																		Chak Dihiganespur	343
							b				b			b				Gouridaspur	344
							b	a			b			b				Ramnabag Sarai	345
						b	b	a			b		b	b				Deoan Sarai	346
							c	b			b			b				Gaukhana	347
						b					b			b				Chak Amar Kundu	348
							b				b		b	b				Kaliagachhi	349
c	c	c	c	c		a	b	a	c	b	b	c	a	c	c	c		Miulidanga	350
c	c	c	c	c		a	b	a	c	b	b	c	a	c	c	c		Khosalpur	351
							c					c		c				Laskarpur	352
							c	a				c		c				Amarkunda	353
c	c		c				c	1										Kulgachi	354
c	c					a	b	a	b	b	c	c	a	b	c	c		Bilnasipur	355
c	c	c	c	c			c	a										Chamunda	356
c	c	c	c	c		c	c	1										Makimnagar	357
c	c	c	c	c														Paranpur	358
c	c	c	c	c			b	a										Fatepur	359
			c	c			c	1					2					Ilimpur	360
								a										Kesabpur	361
								a										Mahishasthal	362
																		Arazi Keshabpur	363
																		Arazi Badagare	364
c	c	c	c	c			c											Badagare	365
c	c	c	c	c			c	a										Singa	366
																		Salmara	367
								a										Jagarpara	368
								a										Janardanpur	369
								a										Haripur	370

Serial Number	Name of Village	Number of Non-Government Medical Amenities available.							Availability of drinking water - Yes / No							
		Charitable non Govt. hospital/Nursing home.	Medical practitioner with MBBS Degree	Medical practitioner with other degree	Medical practitioner with no degree	Traditional practitioner and faith healer	Medicine Shop	Others	Tap water (Treated/Untreated)	Well water (Covered / Uncovered well)	Hand Pump	Tube wells / Bore well	Spring	River / Canal	Tank / Pond / Lake	Others
1	2	32	33	34	35	36	37	38	39	40	41	42	43	44	45	46

330	Miapur															
331	Maia	0	0	0	5	0	2	0	No	No	Yes	Yes	No	Yes	Yes	No
332	Bayra	0	0	0	3	0	0	0	No	No	Yes	Yes	No	No	Yes	No
333	Radhakrishanapur	0	0	0	0	0	0	0	No	No	No	Yes	No	No	No	No
334	Malatipur	0	0	0	0	0	0	0	No	No	Yes	Yes	No	No	Yes	No
335	Khalifabaj	0	0	0	0	0	0	0	No	No	Yes	No	No	No	No	No
336	Sahabazpur	0	0	0	0	0	0	0	No	No	Yes	Yes	No	No	Yes	No
337	Kalkali															
338	Paharpur	0	0	0	0	2	5	0	Yes	No	No	Yes	No	No	Yes	No
339	Bil Domkal															
340	Simulia	0	0	0	2	0	0	0	No	No	No	Yes	No	Yes	Yes	No
341	Domkal															
342	Mridadpur	0	0	0	0	0	0	0	No	No	Yes	No	No	No	Yes	No
343	Chak Dihiganespur	0	0	0	0	0	0	0	No	No	No	Yes	No	No	No	No
344	Gouridaspur	0	0	0	0	0	0	0	No	No	Yes	No	No	No	Yes	No
345	Ramnabag Sarai	0	0	0	0	0	0	0	No	No	Yes	Yes	No	No	Yes	No
346	Deoan Sarai	0	0	1	0	1	1	0	No	No	Yes	No	No	No	Yes	No
347	Gaukhana	0	0	0	0	0	0	0	No	No	Yes	Yes	No	No	No	No
348	Chak Amar Kundu	0	0	0	0	0	0	0	No	No	Yes	No	No	No	Yes	No
349	Kaliagachhi	0	0	0	0	0	0	0	No	No	Yes	No	No	No	Yes	No
350	Miulidanga	0	0	0	3	2	2	0	Yes	Yes	No	Yes	No	No	Yes	No
351	Khosalpur	0	0	0	3	2	2	0	Yes	Yes	No	Yes	No	No	Yes	No
352	Laskarpur	0	0	0	0	0	0	0	No	No	Yes	No	No	No	Yes	No
353	Amarkunda	0	0	0	2	0	0	0	No	No	Yes	Yes	No	No	Yes	No
354	Kulgachi	0	0	0	2	0	0	0	No	No	No	Yes	No	Yes	Yes	No
355	Bilnasipur	0	0	0	0	0	0	0	No	No	No	Yes	No	No	No	No
356	Chamunda	0	0	0	1	0	0	0	No	No	No	Yes	No	Yes	Yes	No
357	Makimnagar	0	0	0	5	0	1	0	No	No	No	Yes	No	No	Yes	No
358	Paranpur	0	0	0	2	0	0	0	No	No	No	Yes	No	Yes	Yes	No
359	Fatepur	0	0	0	5	2	0	0	No	No	No	Yes	No	No	No	No
360	Ilimpur	0	0	0	5	0	0	0	No	No	Yes	Yes	No	No	Yes	No
361	Kesabpur	0	0	0	1	0	0	0	No	No	Yes	No	No	No	Yes	No
362	Mahishasthal	0	0	0	4	0	0	0	No	No	Yes	No	No	No	Yes	No
363	Arazi Keshabpur															
364	Arazi Badagare															
365	Badagare	0	0	0	0	0	0	0	No	No	No	Yes	No	Yes	Yes	No
366	Singa	0	0	0	2	0	0	0	No	No	No	Yes	No	Yes	Yes	No
367	Salmara	0	0	0	0	0	0	0	No	No	No	Yes	No	No	No	No
368	Jagarpara	0	0	0	6	0	0	0	No	No	Yes	No	No	Yes	Yes	No
369	Janardanpur	0	0	0	1	0	0	0	No	No	Yes	No	No	No	Yes	No
370	Haripur	0	0	0	0	0	0	0	No	No	Yes	No	No	No	No	No

Availability of toilet & others Yes / No				Communication and transport facilities (If amenities available code -Yes is given except for Village Pin Code ,If not available within the village , the distance range code viz; a for < 5 Kms, b for 5-10 Kms and c for 10+ kms of nearest place where facility is available is given).								
Community toilet including bath.	Community toilet excluding bath.	Rural sanitary mart or sanitary hardware outlet available near the village.	Community bio- gas or recycle of waste for productive use.	Post office(PO)	Sub post office (SPO)	Post & Telegraph office (P&TO)	Village Pin Code	Telephones (Land lines)	Public call office (PCO)	Mobile phone coverage	Name of Village	Serial Number
47	48	49	50	51	52	53	54	55	56	57	2	1

No	No	No	No	c	Yes	c	742148	Yes	Yes	Yes	Miapur	330
No	No	Yes	Yes	b	a	c	742148	Yes	Yes	Yes	Maia	331
No	No	No	No			c	742148	b	b	Yes	Bayra	332
No	No	No	No			c	742185	a	b	Yes	Radhakrishanapur	333
No	No	No	No			b	742148	a	b	Yes	Malatipur	334
No	No	No	No			c	742148	b	c	Yes	Khalifabaj	335
No	No	No	No			c	742148	b	c	Yes	Sahabazpur	336
No	No	No	No	a	Yes	c	742148	Yes	Yes	Yes	Kalkali	337
No	No	No	No	c	a	c	742000	a	b	Yes	Paharpur	338
No	No	No	No	c	a	c	742000	a	b	Yes	Bil Domkal	339
No	No	No	No	c	a	c	742000	c		Yes	Simulia	340
No	No	No	No	c	a	c	742000	c		Yes	Domkal	341
No	No	No	No	b	a	b	742185	b	b	Yes	Mridadpur	342
No	No	No	No	b	a	b	742185	b	b	Yes	Chak Dihiganespur	343
No	No	No	No	b	b	b	742185	b	b	Yes	Gouridaspur	344
No	No	No	No	b	b	b	742148	a	a	Yes	Ramnabag Sarai	345
Yes	No	No	No	b	a	b	742000	Yes	Yes	Yes	Deoan Sarai	346
No	No	No	No	c	a	c	742148	a	b	Yes	Gaukhana	347
No	No	No	No	b	a	b	742185	b	b	Yes	Chak Amar Kundu	348
No	No	No	No	b	a	b	742000	b	b	Yes	Kaliagachhi	349
No	No	No	No	a	a	a	742000	a	a	Yes	Miulidanga	350
No	No	No	No	a	a	a	742148	a	a	Yes	Khosalpur	351
No	No	No	No	c	Yes	c	742000	c	b	Yes	Laskarpur	352
No	No	No	No	c	a	c	742000	c		Yes	Amarkunda	353
No	No	No	No	c	a	c	742213	b	b	Yes	Kulgachi	354
No	No	No	No	b	b	b	742148	b	b	b	Bilnasipur	355
No	No	No	No	c	a	c	742148	a	b	Yes	Chamunda	356
No	No	No	No	c	a	b	742148	a	a	Yes	Makimnagar	357
No	No	No	No			c	742148	a	c	Yes	Paranpur	358
No	No	Yes	No			c	742148	Yes	b	Yes	Fatepur	359
No	No	No	No	c	a	c	742000	Yes	Yes	Yes	Ilimpur	360
No	No	No	No			a	742185	a	b	Yes	Kesabpur	361
No	No	No	No	c	a	c	742135	Yes	a	a	Mahishasthal	362
											Arazi Keshabpur	363
											Arazi Badagare	364
No	No	No	No	c	a	c	742148	b	b	Yes	Badagare	365
No	No	No	No	c	a	c	742000	a	b	Yes	Singa	366
No	No	No	No			b	742000	b	b	Yes	Salmara	367
No	No	No	No			a	742000	b	a	Yes	Jagarpara	368
No	No	No	No			a	742000			Yes	Janardanpur	369
No	No	No	No			a	742000	a	b	Yes	Haripur	370

Communication and transport facilities (If amenities available code -Yes is given except for Village Pin Code ,If not available within the village , the distance range code viz; a for < 5 Kms, b for 5-10 Kms and c for 10+ kms of nearest place where facility is available is given).												Village connected to highway (If amenities available code viz; a for < 5 Kms, b for 5-10 Kms and c for 10+ kms of nearest place where facility is available is given).				
Serial Number	Name of Village	Internet cafes/ Common service centre (CSC)	Private courier facility	Bus service (Public & Private)	Railway stations	Auto/Modified Autos	Taxis and Vans	Tractors	Cycle-pulled rickshaws(Manual & Machine driven)	Carts driven by animals	Sea /River ferry service	Connected to national highway(NH)	Connected to state highway(SH)	Connected to major district road (MDR)	Connected to others district road	Pucca roads
1	2	58	59	60	61	62	63	64	65	66	67	68	69	70	71	72

330	Miapur															
331	Maia		a	b	c	Yes	Yes	c	Yes	Yes	b	c	Yes	Yes		Yes
332	Bayra	b	b	Yes	c	Yes	Yes	b	Yes	Yes	b		Yes	Yes		Yes
333	Radhakrishanapur	b	b	b	c	c	a	c	Yes	b	b					a
334	Malatipur	b	c	b	c	c	Yes	Yes	Yes	Yes	b					a
335	Khalifabaj	b	b	b	c	b	a	b	Yes	b	b				Yes	a
336	Sahabazpur	Yes	b	b	Yes	b	Yes	Yes	Yes	b	b				Yes	Yes
337	Kalkali															
338	Paharpur	a	a	Yes	a	Yes	Yes	Yes	Yes	Yes	b	c	Yes	Yes	c	Yes
339	Bil Domkal															
340	Simulia	c	b	b	c	b	a	b	Yes	Yes	b	c	a			a
341	Domkal															
342	Mridadpur	c	c	a	c	c	a	b	Yes	Yes	a	c	c	Yes		Yes
343	Chak Dihiganespur	c	b	a	c	c	a	b	Yes	b	b			Yes		a
344	Gouridaspur	b	b	a	b	c	a	b	Yes	Yes	b	c	b	a		a
345	Ramnabag Sarai	b	b	b	b	c	a	a	Yes	Yes	b	c	b	Yes	Yes	Yes
346	Deoan Sarai	Yes	b	Yes	a	a	a	b	Yes	Yes	b	c	a	Yes	Yes	Yes
347	Gaukhana	c	c	b	b	c	a	b	Yes	Yes	a	c	b	Yes		Yes
348	Chak Amar Kundu	b	b	b	b	c	a	b	a	Yes	b	c	b	b		a
349	Kaliagachhi	b	b	a	b	c	a	b	b	Yes	b	c	b	a	a	a
350	Miulidanga	c	b	b	b	b	Yes	Yes	Yes	Yes	a	c	b		Yes	Yes
351	Khosalpur	c	b	b	b	b	Yes	b	Yes	Yes	a	c	b		Yes	Yes
352	Laskarpur	c	c	a	c	c	a	a	Yes	Yes	b	c	c	a		Yes
353	Amarkunda	c	c	a	c	c	a	b	Yes	Yes	b	c	c	Yes		Yes
354	Kulgachi	b	b	b	c	c	a	b	Yes	Yes	b	c	a			a
355	Bilnasipur	b	b	a	b	c	a	b	b	a	a	c	a	a	a	a
356	Chamunda	b	b	b	c	c	a	c	Yes	Yes	b	c	a			a
357	Makimnagar	c	c	a	c	a	Yes	c	Yes	Yes	b		a	a	a	a
358	Paranpur	b	b	b	b	c	a	c	Yes	Yes	b					Yes
359	Fatepur	b	b	b	c	c	a	c	Yes	Yes	b	c	a			Yes
360	Ilimpur	b	c	a	c	b	Yes	Yes	Yes	Yes	a			a	Yes	a
361	Kesabpur	c	b	b	c	a	a	a	a	Yes	a	a		a	Yes	Yes
362	Mahishasthal	a	b	a	c	a	Yes	a	Yes	Yes	a	a		a	Yes	a
363	Arazi Keshabpur															
364	Arazi Badagare															
365	Badagare	c	b	b	c	b	a	c	Yes	Yes	b	c	a			a
366	Singa	c	b	a	c	b	a	c	Yes	Yes	b	c	a			a
367	Salmara	c	b	a	c	a	a	b	Yes	Yes	a					a
368	Jagarpara	Yes	Yes	b	c	b	Yes	Yes	Yes	Yes	b	b				a
369	Janardanpur	c	a	b	c	b	b	b	a	Yes	a	b				Yes
370	Haripur	c	b	b	c	b	b	b	a	Yes	b	b				a

ys,village roads, banks & credit societies
 :-Yes is given, If not available within the
 code viz; a for < 5 Kms, b for 5-10 Kms
 place where facility is available is given).

Availability of miscellaneous facilities (If amenities available code -Yes is given, If not
 available within the village , the distance range code viz; a for < 5 Kms, b for 5-10 Kms
 and c for 10+ kms of nearest place where facility is available is given).

73	74	75	76	77	78	79	80	81	82	83	84	85	86	87	Name of Village	Serial Number

															Miapur	330
Yes		Yes	Yes	Yes	b	c	Yes	Yes	Yes	b	Yes	Yes	Yes	Yes	Maia	331
Yes	Yes		Yes			c	Yes	Yes	b	c	Yes	Yes	Yes	Yes	Bayra	332
a			Yes			c	Yes	Yes	c	c	Yes	Yes	Yes	Yes	Radhakrishanapur	333
Yes	Yes		Yes			c	Yes	Yes	b	c	Yes	Yes	Yes	Yes	Malatipur	334
Yes			Yes			c	Yes	Yes	c	c	Yes	Yes	Yes	Yes	Khalifabaj	335
a			Yes			c	Yes	Yes	c	c	Yes	Yes	Yes	Yes	Sahabazpur	336
															Kalkali	337
Yes	b		Yes	a	a	c	Yes	Yes	Yes	b	a	Yes	Yes	Yes	Paharpur	338
															Bil Domkal	339
Yes				b	c	c	Yes	a	c	b	c	c	Yes	Yes	Simulia	340
															Domkal	341
Yes			Yes	c	c	c	Yes	Yes	c	c	c	Yes	Yes	Yes	Mridadpur	342
a			Yes			c	Yes	Yes	b	b	b	Yes	Yes	Yes	Chak Dihiganespur	343
Yes			Yes	b	b	c	Yes	Yes	b	b	b	Yes	Yes	Yes	Gouridaspur	344
Yes				Yes	b	c	Yes	b	b	b	b	Yes	Yes	Yes	Ramnabag Sarai	345
Yes	Yes	b	a	a	b	c	Yes	a	b	a	b	Yes	Yes	Yes	Deoan Sarai	346
a			Yes			c	Yes	c	c	b	Yes	Yes	Yes	Yes	Gaukhana	347
Yes				b	b	c	Yes	Yes	b	b	b	Yes	Yes	Yes	Chak Amar Kundu	348
Yes			Yes	b	b	c	Yes	Yes	b	b	b	Yes	Yes	Yes	Kaliagachhi	349
a			Yes	b	b	b	Yes	a	b	b	b	b	Yes	Yes	Miulidanga	350
a	a		Yes	b	b	b	Yes	a	b	b	b	b	Yes	Yes	Khosalpur	351
Yes			Yes	c	c	c	Yes	Yes	c	c	c	Yes	Yes	Yes	Laskarpur	352
Yes	Yes		Yes	c	c	c	Yes	Yes	c	c	c	Yes	Yes	Yes	Amarkunda	353
Yes			Yes	b	c	c	Yes	a	c	c	c	c	Yes	Yes	Kulgachi	354
a				c	c	c	Yes	Yes	c	c	b	a	Yes	Yes	Bilnasipur	355
Yes				b	c	c	Yes	a	c	c	c	c	Yes	Yes	Chamunda	356
Yes			Yes	b	c	c	Yes	Yes	c	c	Yes	Yes	Yes	Yes	Makimnagar	357
Yes			Yes	b	c	c	Yes	a	c	c	c	c	Yes	Yes	Paranpur	358
Yes			Yes	a	b	c	Yes	a	c	c	Yes	b	Yes	Yes	Fatepur	359
Yes			Yes		b	c	Yes	Yes	b	c	Yes	Yes	Yes	Yes	Ilimpur	360
Yes		a	Yes			c	Yes	Yes	b	b	Yes	Yes	Yes	Yes	Kesabpur	361
Yes			Yes	a	b	c	Yes	b	b	c	Yes	a	Yes	Yes	Mahishasthal	362
															Arazi Keshabpur	363
															Arazi Badagare	364
Yes				b	c	c	Yes	Yes	c	c	c	c	Yes	Yes	Badagare	365
Yes			Yes	b	c	c	Yes	a	c	c	c	c	Yes	Yes	Singa	366
Yes	Yes		Yes			c	Yes	Yes	c	c	Yes	Yes	Yes	Yes	Salmara	367
Yes			Yes			c	Yes	Yes	c	c	Yes	Yes	Yes	Yes	Jagarpara	368
Yes			Yes			c	Yes	Yes	c	c	Yes	Yes	Yes	Yes	Janardanpur	369
Yes						c	Yes	Yes	c	b	Yes	Yes	Yes	Yes	Haripur	370

Availability of miscellaneous facilities (If amenities available code -Yes is given, If not available within the village , the distance range code viz; a for < 5 Kms, b for 5-10 Kms and c for 10+ kms of nearest place where facility is available is given).												Availability of electricity (Yes/No)			
Serial Number	Name of Village	ASHA (Accredited Social Health Activist)	Community centre with/without TV	Sports Field,	Sports Club / Recreation Centre	Cinema / Video Hall	Public Library	Public Reading Room	Newspaper Supply	Assembly Polling station	Birth & Death Registration Office	Power Supply for Domestic Use (ED)	Power Supply for Agricultural Use (EAG)	Power Supply for Commercial Use (EC)	Power Supply for All Uses (EA)
1	2	88	89	90	91	92	93	94	95	96	97	98	99	100	101

330	Miapur														
331	Maia	Yes	Yes	Yes	Yes	Yes	Yes	Yes	Yes	Yes	Yes	Yes	No	Yes	No
332	Bayra	Yes	Yes	Yes	Yes	Yes	Yes	Yes	Yes	Yes	Yes	Yes	No	Yes	No
333	Radhakrishanapur	Yes	Yes	Yes	Yes	Yes	Yes	Yes	Yes	Yes	Yes	Yes	No	No	No
334	Malatipur	Yes	Yes	Yes	Yes	Yes	Yes	Yes	Yes	Yes	Yes	Yes	No	No	No
335	Khalifabaj	Yes	Yes	Yes	Yes	Yes	Yes	Yes	Yes	Yes	Yes	Yes	No	No	No
336	Sahabazpur	Yes	Yes	Yes	Yes	Yes	Yes	Yes	Yes	Yes	Yes	Yes	Yes	Yes	Yes
337	Kalkali														
338	Paharpur	Yes	Yes	Yes	Yes	a	a	a	Yes	Yes	a	Yes	Yes	Yes	Yes
339	Bil Domkal														
340	Simulia	Yes	Yes	Yes	Yes	Yes	Yes	Yes	Yes	Yes	a	Yes	No	Yes	No
341	Domkal														
342	Mridadpur	Yes	Yes	c	c	c	c	Yes	Yes	Yes	a	Yes	Yes	Yes	Yes
343	Chak Dihiganespur	Yes	Yes	Yes	Yes	Yes	Yes	Yes	Yes	Yes	Yes	Yes	No	No	No
344	Gouridaspur	Yes	Yes	b	b	b	b	Yes	Yes	Yes	a	Yes	Yes	Yes	Yes
345	Ramnabag Sarai	Yes	Yes	Yes	Yes	b	Yes	Yes	Yes	Yes	Yes	Yes	Yes	Yes	Yes
346	Deoan Sarai	Yes	Yes	Yes	Yes	b	b	b	b	a	a	Yes	Yes	Yes	Yes
347	Gaukhana	Yes	Yes	Yes	Yes	c	c	Yes	a	Yes	Yes	Yes	No	No	No
348	Chak Amar Kundu	Yes	Yes	b	b	b	b	Yes	Yes	a	a	Yes	Yes	Yes	Yes
349	Kaliagachhi	Yes	Yes	b	b	b	b	Yes	Yes	Yes	a	Yes	Yes	Yes	Yes
350	Miulidanga	Yes	Yes	a	b	b	b	Yes	Yes	Yes	a	Yes	No	No	No
351	Khosalpur	Yes	Yes	Yes	a	b	a	Yes	Yes	Yes	Yes	Yes	No	No	No
352	Laskarpur	Yes	Yes	c	c	c	c	Yes	Yes	Yes	a	Yes	Yes	Yes	Yes
353	Amarkunda	Yes	Yes	c	c	c	c	Yes	Yes	Yes	a	Yes	Yes	Yes	Yes
354	Kulgachi	Yes	Yes	Yes	Yes	Yes	Yes	Yes	Yes	Yes	Yes	Yes	No	Yes	No
355	Bilnasipur	Yes	b	b	b	b	b	b	a	Yes	a	Yes	No	No	No
356	Chamunda	Yes	Yes	Yes	Yes	Yes	Yes	Yes	Yes	Yes	a	Yes	No	Yes	No
357	Makimnagar	Yes	Yes	Yes	Yes	Yes	Yes	Yes	Yes	Yes	a	Yes	No	No	No
358	Paranpur	Yes	Yes	Yes	Yes	Yes	Yes	Yes	Yes	Yes	a	Yes	No	Yes	No
359	Fatepur	Yes	Yes	Yes	Yes	Yes	Yes	Yes	Yes	a	a	Yes	No	Yes	No
360	Ilimpur	Yes	Yes	Yes	Yes	Yes	Yes	Yes	Yes	Yes	Yes	Yes	No	Yes	No
361	Kesabpur	Yes	Yes	b	Yes	b	b	Yes	a	Yes	Yes	Yes	No	No	No
362	Mahishasthal	a	Yes	Yes	b	b	b	a	a	a	a	Yes	No	No	No
363	Arazi Keshabpur														
364	Arazi Badagare														
365	Badagare	Yes	Yes	Yes	Yes	Yes	Yes	Yes	Yes	Yes	Yes	Yes	No	Yes	No
366	Singa	Yes	Yes	Yes	Yes	Yes	Yes	Yes	Yes	Yes	a	Yes	No	Yes	No
367	Salmara	Yes	Yes	Yes	Yes	Yes	Yes	Yes	Yes	Yes	Yes	Yes	No	Yes	No
368	Jagarpara	Yes	Yes	b	Yes	c	c	Yes	a	Yes	a	Yes	No	No	No
369	Janardanpur	Yes	Yes	c	Yes	c	c	Yes	a	Yes	a	Yes	No	No	No
370	Haripur	a	Yes	b	Yes	c	c	Yes	a	Yes	a	Yes	No	No	No

Nearest Town		Land Use							
		Area under different types of land use (in hectares rounded up to one decimal place)							
Name	Distance range code i.e. a for < 5 Kms, b for 5-10 Kms and c for 10+ kms .	Forests	Area under Non-agricultural Uses	Barren and Un-cultivable land	Permanent Pastures and Other Grazing Lands	Land Under Miscellaneous Tree Crops etc.	Culturable Waste Land	Name of Village	Serial Number
102	103	104	105	106	107	108	109	2	1

		0	8	0	0	0	1.6	Miapur	330
LALGOLA	b	0	150	0	0	0	51.5	Maia	331
LALGOLA	b	0	252	0	0	0	150	Bayra	332
LALGOLA	b	0	46.4	0	0	0	6.6	Radhakrishanapur	333
LALGOLA	b	0	19.8	0	0	0	13.2	Malatipur	334
LALGOLA	b	0	9.8	0	0	0	1.6	Khalifabaj	335
LALGOLA	b	0	23.8	0	0	0	3.1	Sahabazpur	336
		0	4.4	0	0	0	3.1	Kalkali	337
LALGOLA	b	0	170.9	0	0	0	35.4	Paharpur	338
		0	2	0	0	0	9.1	Bil Domkal	339
LALGOLA	c	0	13	0	0	0	0.7	Simulia	340
		0	0	0	0	0	0	Domkal	341
LALGOLA	b	0	45	0	0	0	34	Mridadpur	342
LALGOLA	b	0	26.9	0	0	0	6.1	Chak Dihiganespur	343
LALGOLA	b	0	41	0	0	0	30	Gouridaspur	344
LALGOLA	b	0	10.1	0	0	0	2.8	Ramnabag Sarai	345
LALGOLA	b	0	24.4	0	0	0	3.6	Deoan Sarai	346
LALGOLA	b	0	11.2	0	0	0	20	Gaukhana	347
LALGOLA	b	0	7.3	0	0	0	1.6	Chak Amar Kundu	348
LALGOLA	b	0	47.5	0	0	0	44	Kaliagachhi	349
LALGOLA	c	0	15.2	0	0	0	4.2	Miulidanga	350
LALGOLA	c	0	5	0	0	0	0	Khosalpur	351
LALGOLA	b	0	25	0	0	0	5.7	Laskarpur	352
LALGOLA	b	0	29	0	0	0	18.4	Amarkunda	353
LALGOLA	c	0	7	0	0	0	0.4	Kulgachi	354
LALGOLA	c	0	57.4	0	0	0	11.7	Bilnasipur	355
LALGOLA	c	0	26	0	0	0	1.7	Chamunda	356
LALGOLA	c	0	29	0	0	0	1.8	Makimnagar	357
LALGOLA	c	0	40.2	0	0	0	1.5	Paranpur	358
LALGOLA	b	0	5	0	0	0	0.4	Fatepur	359
LALGOLA	c	0	90.2	0	0	0	26.3	Ilimpur	360
LALGOLA	c	0	16	0	0	0	4	Kesabpur	361
LALGOLA	b	0	28.4	0	0	0	6.5	Mahishasthal	362
		0	9.3	0	0	0	0	Arazi Keshabpur	363
		0	0.8	0	0	0	0.6	Arazi Badagare	364
LALGOLA	b	0	12	0	0	0	0.8	Badagare	365
LALGOLA	c	0	23	0	0	0	2	Singa	366
LALGOLA	c	0	12.8	0	0	0	0.5	Salmara	367
LALGOLA	c	0	0.3	0	0	0	10.1	Jagarpara	368
LALGOLA	c	0	0.9	0	0	0	16.9	Janardanpur	369
LALGOLA	c	0	1.3	0	0	0	0	Haripur	370

Land Use											
Area under different types of land use (in hectares rounded up to one decimal place)							Area irrigated by source (in hectare).				
Serial Number	Name of Village	Fallow lands other than current fallows	Current Fallows	Net Area Sown	Total Irrigated Land Area	Total Un-irrigated Land Area	Canals (C)	Wells/Tube-wells(W/TW)	Tanks/Lakes(T/L)	Water Falls(WF)	Others(O)
1	2	110	111	112	113	114	115	116	117	118	119

330	Miapur	0	0	14.6	10.6	4	0	8.1	0	0	2.5
331	Maia	0	0	335.9	200	135.9	0	200	0	0	0
332	Bayra	0	0	294.9	80	214.9	0	0	80	0	0
333	Radhakrishanapur	0	0	48.5	16.8	31.7	0	15.4	0	0	1.4
334	Malatipur	0	0	24.3	7.8	16.5	0	7.3	0	0	0.5
335	Khalifabaj	0	0	16.6	7.7	8.9	0	7.2	0	0	0.5
336	Sahabazpur	0	0	45.9	23.5	22.4	0	20.5	3	0	0
337	Kalkali	0	0	35.1	20	15.1	0	16.5	0	0	3.5
338	Paharpur	0	0	296.3	146	150.3	0	88.5	23.5	0	34
339	Bil Domkal	0	0	100	70	30	0	70	0	0	0
340	Simulia	0	0	26	20	6	0	20	0	0	0
341	Domkal	0	0	54.3	54.3	0	0	50	0	0	4.3
342	Mridadpur	0	0	139.5	108.7	30.8	0	83.6	0	0	25.1
343	Chak Dihiganespur	0	0	46.1	19.4	26.7	0	19.4	0	0	0
344	Gouridaspur	0	0	101.2	86.2	15	0	86.2	0	0	0
345	Ramnabag Sarai	0	0	24.3	9.3	15	0	9.3	0	0	0
346	Deoan Sarai	0	0	20	15	5	7	8	0	0	0
347	Gaukhana	0	0	25.7	14.7	11	0	14.7	0	0	0
348	Chak Amar Kundu	0	0	13.3	13.3	0	0	13.3	0	0	0
349	Kaliagachhi	0	0	131.5	105.5	26	0	105.5	0	0	0
350	Miulidanga	0	0	71	25	46	0	25	0	0	0
351	Khosalpur	0	0	9.4	5	4.4	0	5	0	0	0
352	Laskarpur	0	0	42.6	28.6	14	0	28.6	0	0	0
353	Amarkunda	0	0	220	129	91	0	120	0	0	9
354	Kulgachi	0	0	20.3	15.3	5	0	15.3	0	0	0
355	Bilnasipur	0	0	95.2	43.6	51.6	0	43.6	0	0	0
356	Chamunda	0	0	100	80	20	0	80	0	0	0
357	Makimnagar	0	0	73	60	13	0	60	0	0	0
358	Paranpur	0	0	79	60	19	0	60	0	0	0
359	Fatepur	0	0	45	35	10	0	35	0	0	0
360	Ilimpur	0	0	226.6	120	106.6	0	100	0	0	20
361	Kesabpur	0	0	32.8	15	17.8	0	8.8	0	0	6.2
362	Mahishasthal	0	0	50.6	49.4	1.2	0	49.4	0	0	0
363	Arazi Keshabpur	0	0	8.1	0	8.1	0	0	0	0	0
364	Arazi Badagare	0	0	6.6	4.6	2	0	4.6	0	0	0
365	Badagare	0	0	26	20	6	0	20	0	0	0
366	Singa	0	0	70	42	28	0	42	0	0	0
367	Salmara	0	0	16	11	5	0	11	0	0	0
368	Jagarpara	0	0	123.1	78.6	44.4	0	78.6	0	0	0
369	Janardanpur	0	0	201.4	129.1	72.3	0	129.1	0	0	0
370	Haripur	0	0	16.5	5.6	10.9	0	5.6	0	0	0

Name of three most important commodities manufactured			Name of Village	Serial Number
First	Second	Third		
120	121	122	2	1

Miapur	330
Maia	331
Bayra	332
Radhakrishanapur	333
Malatipur	334
Khalifabaj	335
Sahabazpur	336
Kalkali	337
Paharpur	338
Bil Domkal	339
Simulia	340
Domkal	341
Mridaypur	342
Chak Dihiganespur	343
Gouridaspur	344
Ramnabag Sarai	345
Deoan Sarai	346
Gaukhana	347
Chak Amar Kundu	348
Kaliagachhi	349
Miulidanga	350
Khosalpur	351
Laskarpur	352
Amarkunda	353
Kulgachi	354
Bilnasipur	355
Chamunda	356
Makimnagar	357
Paranpur	358
Fatepur	359
Ilimpur	360
Kesabpur	361
Mahishasthal	362
Arazi Keshabpur	363
Arazi Badagare	364
Badagare	365
Singa	366
Salmara	367
Jagarpara	368
Janardanpur	369
Haripur	370

Census of India 2011
Amenities and Land use

Serial Number	Name of Village	Location code no.	Total area of the village (in hectares rounded up to one decimal place)	Total population (2011 census)	Number of households (2011 census)	Number of educational amenities available in village, the distance range code viz; a for 0-5 kms, b for 5-10 kms, c for 10+ kms of nearest place where facility is available							
						Pre-Primary school (PP)	Primary school (P)	Middle school (M)	Secondary School (S)	Senior Secondary school (SS)	Degree college of arts science & commerce (ASC)	Engineering college(EC)	Medical college (MC)
1	2	3	4	5	6	7	8	9	10	11	12	13	14
371	Nasipur	314186	383.1	8696	1920	3	3	1	a		c		
372	Kuchidanga	314187	27.9	18	3	a	a	a	a		c		
373	Basumati	314188	46.6	653	154	a	a	a	a		c		
374	Neamatpur	314189	18.4	477	103	1	1	a	a		c		
375	Jumra Nayagram	314190	128.8	3645	786	1	1	a	b		c		
376	Panisala	314191	123.3	3384	688	1	1	1			c		
377	Rianpur	314192	138.5	3331	715	1	1	1	b		c		
378	Syampur	314193	339.8	4443	974	1	1	1	c	c	c		
379	Sarpakhia	314194	22.4	1908	449	1	1		a	a	b	c	c
380	Jhau Danga	314195	44.6	772	150	1	1	a	a		c		
381	Rajarampur	314196	486.7	10528	2126	4	3	2	2	2	c		
382	Satpakhia	314197	31.6	265	60	c	a		a	a	c	c	c
383	Paikpara	314198	452.5	12138	2607	4	4	1	a	a	c		
384	Tejraypur	314199	125.2	1124	269	1	1	1	1	1	c		
385	Rampal	314200	48.5	648	156	1	1	a	a	a	c		
386	Gayespur	314201	158.9	1969	404	1	1	b	a	a	c		
387	Jagannathpur	314202	165	1418	300	1	1	1	1		c		
388	Sagia	314203	146.1	1747	374	1	1	a	a	a	c		
389	Arazi Manidanga	314204	20.9	43	10	c							
390	Nadaipur	314205	712.5	9401	1976	3	3		1		b		
391	Namoorahar	314206	188.9	1143	250	1	1	a	a		c		
392	Kajla	314207	292.5	1261	288	2	2						
393	Basui	314208	453.6	4676	1130	3	3						
394	Alighata	314209	49.5	443	93	1	1	1					
395	Sahapur	314210	97	3702	935	3	3						
396	Jot Bhikhan	314211	63.3	2020	493	1	1						
397	Upar Fatepur	314212	581.7	7142	1624	5	5						
398	Egdalia	314213	21.8	409	86	1	1	1					
399	Narayanpur	314214	41.4	933	186	1	1	a	a	a	a	c	
400	Ganespur	314215	471	2666	538	4	4		1	1	1	c	
401	Arazi Narayanpur	314216	16.9	146	24	b							
402	Durgapur	314217	78	1724	334	1	1						
403	Krishnapur	314218	284.8	19462	4027	11	11	a	a	a	1	c	c
404	Ramchandrapur	314219	132.8	4358	855	1	1						
405	Karttikpur	314220	113	5687	1220	1	1						
406	Kaimegha	314221	148.8	8176	1635	2	2	1					
407	Bansgara	314222	127.4	8671	1672	4	3		1				
408	Ganti Jaganathsing	314223	59.3	0	0								
409	Lalgola	314224	585.1	31698	6260	13	13	4	3	3	a	c	c
410	Bil Borakpara	314225	219.9	3853	719	2	2	1					
411	Dakshin Durlabhpur	314226	145.3	0	0								
412	Paschim Kodalkati	314227	586.4	0	0								
413	Paschim Diarmanic Chak	314228	1702.6	0	0								

- Village Directory

(As in 2009)

le. (If not available within the < 5 Kms, b for 5-10 Kms and c cility is available is given).						Number of Medical Amenities available. (If not available within the village , the distance range code viz; a for < 5 Kms, b for 5-10 Kms and c for 10+ kms of nearest place where facility is available is given).						Name of Village	Serial Number							
Management institute (MI)	Polytechnic (Pt)	Vocational training school /ITI	Non-formal training centre (NFTC)	Special school for disabled (SSD)	Others (specify)	Community health centre (CHC)	Primary health centre (PHC)	Primary health sub centre (PHS)	Maternity and child welfare centre (MCW)	T.B. clinic (TBC)	Hospital-allopathic (HA)			Hospital-alternative medicine (HO)	Dispensary (D)	Veterinary hospital (VH)	Mobile health clinic (MHC)	Family welfare centre (FWC)		
15	16	17	18	19	20	21	22	23	24	25	26	27	28	29	30	31	2	1		
								1										Nasipur	371	
								a										Kuchidanga	372	
								a										Basumati	373	
								a										Neamatpur	374	
								1										Jumra Nayagram	375	
								a										Panisala	376	
								a										Rianpur	377	
c	c	c	c	c	1													Syampur	378	
						a	a		a	c	c	a	a	c	c	c	c	Sarpakhia	379	
c	c	c	c	c		c	c	1	c	c	c	c	a	c	c	c	c	Jhau Danga	380	
c	c	c	c	c			1	a	c	c	c	c	1	c	c	c	c	Rajarampur	381	
c	c	c		c				a	a	c	c	c		c		c	c	Satpakhia	382	
c	c	c	c	c		c	c	1	c	c	c	c		c				Paikpara	383	
c	c	c		c		a	1	1		c	c	c	a	c	c	c	c	Tejraypur	384	
c	c	c		c		a	a	a	c	c	c	c	a	c	c	c	c	Rampal	385	
							b				c			c				Gayespur	386	
							c				c			c				Jagannathpur	387	
c	c	c		c		c	c	a	c	c	c	c	a	c	c	c	c	Sagia	388	
																		Arazi Manidanga	389	
							b				b		b	b				Nadaipur	390	
							c	b			c			c				Namoorahar	391	
																		Kajla	392	
																		Basui	393	
						c	b	a	b	b	b	b	b	a		b		Alighata	394	
						c	b	1	b	b	b	b	b	a		b		Sahapur	395	
																		Jot Bhikhan	396	
						a	a	a	a	a	a	a	a	1	a	a	a	Upar Fatepur	397	
						a	a	a	a	a	a	a	a	a	a	a	a	Egdalia	398	
						a	a	a	a	a	a	a	a	a	a	a	a	Narayanpur	399	
						a	1	a			1			b	b			Ganespur	400	
							b				b			b				Arazi Narayanpur	401	
							b				b			b				Durgapur	402	
c	c	c	c	c			a	1	a		1			a	c	c		Krishnapur	403	
						a	a	1	a	a	a	a	a	a	a	a	a		Ramchandrapur	404
						a	a	a	a	a	a	a	a	a	a	a	a		Karttikpur	405
						a	a	1	1	a	a	a	a	a	a	a	a		Kaimegha	406
						c	a	1	c	c	a			a	a				Bansgara	407
																			Ganti Jaganathsing	408
c	c	c	c	c	1		a		c	c	a		11	1	a	c		Lalgola	409	
					1	1		1											Bil Borakpara	410
																			Dakshin Durlabhpur	411
																			Paschim Kodalkati	412
																			Paschim Diarmanic Chak	413

Serial Number	Name of Village	Number of Non-Government Medical Amenities available.							Availability of drinking water - Yes / No							
		Charitable non Govt. hospital/Nursing home.	Medical practitioner with MBBS Degree	Medical practitioner with other degree	Medical practitioner with no degree	Traditional practitioner and faith healer	Medicine Shop	Others	Tap water (Treated/Untreated)	Well water (Covered / Uncovered well)	Hand Pump	Tube wells / Bore well	Spring	River / Canal	Tank / Pond / Lake	Others
1	2	32	33	34	35	36	37	38	39	40	41	42	43	44	45	46
371	Nasipur	0	0	0	7	0	0	0	No	Yes	Yes	No	No	Yes	Yes	No
372	Kuchidanga	0	0	0	3	0	0	0	No	No	Yes	No	No	Yes	No	No
373	Basumati	0	0	0	0	0	0	0	No	No	Yes	No	No	Yes	Yes	No
374	Neamatpur	0	0	0	1	0	0	0	No	No	Yes	No	No	No	Yes	No
375	Jumra Nayagram	0	0	0	2	0	0	0	No	No	Yes	No	No	Yes	Yes	No
376	Panisala	0	0	0	3	0	0	0	No	Yes	Yes	No	No	Yes	Yes	No
377	Rianpur	0	0	0	2	0	1	0	No	No	Yes	No	No	Yes	No	No
378	Syampur	0	0	0	0	0	0	0	No	No	No	Yes	No	Yes	Yes	No
379	Sarpakhia	0	0	0	0	0	0	0	No	No	No	Yes	No	No	Yes	No
380	Jhau Danga	0	0	0	1	0	0	0	No	No	No	Yes	No	No	No	No
381	Rajarampur	0	0	0	0	5	2	0	No	No	No	Yes	No	No	No	No
382	Satpakhia	0	0	0	0	0	0	0	No	No	No	Yes	No	No	Yes	No
383	Paikpara	0	0	0	0	0	6	0	No	Yes	No	Yes	No	No	No	No
384	Tejraypur	0	0	0	0	0	0	0	No	No	No	Yes	No	No	No	No
385	Rampal	0	0	0	0	0	0	0	No	No	Yes	No	No	No	Yes	No
386	Gayespur	0	0	0	0	0	0	0	No	No	Yes	No	No	Yes	Yes	No
387	Jagannathpur	0	0	0	0	0	0	0	No	No	Yes	No	No	No	Yes	No
388	Sagia	0	0	0	0	0	0	0	No	No	No	Yes	No	No	No	No
389	Arazi Manidanga	0	0	0	0	0	0	0	No	No	No	No	No	No	No	No
390	Nadaipur	0	0	0	0	0	0	0	No	No	Yes	No	No	No	Yes	No
391	Namoorahar	0	0	0	0	0	0	0	No	No	Yes	Yes	No	Yes	Yes	No
392	Kajla	0	0	0	0	0	0	0	No	No	Yes	Yes	No	Yes	Yes	No
393	Basui	0	0	0	0	0	0	0	No	No	No	Yes	No	No	No	No
394	Alighata	0	0	0	0	0	0	0	No	No	Yes	No	No	No	No	No
395	Sahapur	0	0	0	0	0	0	0	No	No	Yes	No	No	No	No	No
396	Jot Bhikhan	0	0	0	0	0	0	0	No	No	No	Yes	No	No	No	No
397	Upar Fatepur	0	0	0	1	0	0	0	No	No	Yes	Yes	No	No	Yes	No
398	Egdalia	0	0	0	1	0	0	0	No	No	Yes	Yes	No	No	Yes	No
399	Narayanpur	0	0	0	1	0	0	0	No	No	Yes	Yes	No	No	Yes	No
400	Ganespur	0	0	0	0	0	3	0	No	No	Yes	Yes	No	No	Yes	No
401	Arazi Narayanpur	0	0	0	0	0	0	0	No	No	No	No	No	No	Yes	No
402	Durgapur	0	0	0	0	0	0	0	No	No	Yes	No	No	No	Yes	No
403	Krishnapur	1	4	1	0	25	17	0	Yes	Yes	Yes	Yes	No	No	Yes	No
404	Ramchandrapur	0	0	0	1	0	0	0	No	No	Yes	Yes	No	No	Yes	No
405	Karttikpur	0	0	0	1	0	0	0	No	No	Yes	Yes	No	No	Yes	No
406	Kaimegha	0	0	0	3	0	0	0	No	No	Yes	Yes	No	No	Yes	No
407	Bansgara	0	0	0	0	0	0	0	No	No	Yes	Yes	No	No	No	No
408	Ganti Jaganathsing															
409	Lalgola	0	3	4	10	23	23	0	Yes	No	Yes	Yes	No	No	Yes	No
410	Bil Borakpara	0	0	0	0	0	0	0	No	No	No	Yes	No	No	No	No
411	Dakshin Durlabhpur															
412	Paschim Kodalkati															
413	Paschim Diarmanic Chak															

Availability of toilet & others Yes / No				Communication and transport facilities (If amenities available code -Yes is given except for Village Pin Code ,If not available within the village , the distance range code viz; a for < 5 Kms, b for 5-10 Kms and c for 10+ kms of nearest place where facility is available is given).								
Community toilet including bath.	Community toilet excluding bath.	Rural sanitary mart or sanitary hardware outlet available near the village.	Community bio- gas or recycle of waste for productive use.	Post office(PO)	Sub post office (SPO)	Post & Telegraph office (P&TO)	Village Pin Code	Telephones (Land lines)	Public call office (PCO)	Mobile phone coverage	Name of Village	Serial Number
47	48	49	50	51	52	53	54	55	56	57	2	1
No	No	Yes	No	Yes	b		742000	b		Yes	Nasipur	371
No	No	No	No	a	b		742000	b	a	Yes	Kuchidanga	372
No	No	No	No	a	b		742185	b	a	Yes	Basumati	373
No	No	No	No	a	b		742148	a	c	Yes	Neamatpur	374
No	No	No	No	a	b		742148	b	a	Yes	Jumra Nayagram	375
No	No	No	No	a	b		742000		a	Yes	Panisala	376
No	No	No	No	a	b		742000	b	b	Yes	Rianpur	377
No	No	No	No	a	a	a	742000	a	Yes	Yes	Syampur	378
No	No	No	No	c	a	c	742148	c	c	Yes	Sarpakhia	379
No	No	No	No	a	c		742000	c	c	Yes	Jhau Danga	380
No	No	No	No	Yes	Yes	c	742000	Yes	Yes	Yes	Rajarampur	381
No	No	No	No	b	b	c	742000	c	a	Yes	Satpakhia	382
No	No	No	No	c	a	c	742000			Yes	Paikpara	383
No	No	No	No	a	a	c	742148	c	c	Yes	Tejraypur	384
No	No	No	No	a	a	c	742000	Yes	c	Yes	Rampal	385
No	No	No	No	c	a	c	742000	c	b	Yes	Gayespur	386
No	No	No	No	c	Yes	c	742000	c	b	Yes	Jagannathpur	387
No	No	No	No	Yes	a	c	742000	c	c	Yes	Sagia	388
No	No	No	No			b	742148	a	b	Yes	Arazi Manidanga	389
No	No	No	No	b	b	b	742000	b	b	Yes	Nadaipur	390
No	No	No	No	c	Yes	c	742000	b	b	Yes	Namoorahar	391
No	No	No	No	c	b	c	742148	c	b	Yes	Kajla	392
No	No	No	No			c	742148	a	c	Yes	Basui	393
No	No	Yes	No	b	a	b	742185	Yes	Yes	Yes	Alighata	394
No	No	Yes	No	b	a	b	742148	Yes	Yes	Yes	Sahapur	395
No	No	No	No			b	742148	b	b	Yes	Jot Bhikhan	396
No	No	No	No			b	742148	Yes	b	Yes	Upar Fatepur	397
No	No	No	No			c	742148	Yes	b	Yes	Egdalia	398
No	No	No	No	a	a	b	742000	Yes	a	Yes	Narayanpur	399
No	No	No	No	b	b	Yes	742148	Yes	Yes	Yes	Ganespur	400
No	No	No	No	b	b	b	742185	b	b	Yes	Arazi Narayanpur	401
No	No	No	No	b	b	b	742213	b	b	Yes	Durgapur	402
No	No	No	No	a	b	Yes		Yes	Yes	Yes	Krishnapur	403
No	No	No	No			b	742000	Yes		Yes	Ramchandrapur	404
No	No	No	No	b	Yes	b	742148	Yes	a	Yes	Kartikpur	405
No	No	No	No			Yes	742148	Yes		Yes	Kaimegha	406
No	No	No	No	c	b	b	742148	Yes	a	Yes	Bansgara	407
											Ganti Jaganathsing	408
No	Yes	No	No	a	a	a	742223	Yes	Yes	Yes	Lalgola	409
No	No	No	No			a	742148			Yes	Bil Borakpara	410
											Dakshin Durllabhpur	411
											Paschim Kodalkati	412
											Paschim Diarmanic Chak	413

Communication and transport facilities (If amenities available code -Yes is given except for Village Pin Code ,If not available within the village , the distance range code viz; a for < 5 Kms, b for 5-10 Kms and c for 10+ kms of nearest place where facility is available is given).												Village connected to highway (If amenities available code viz; a for < 5 Kms, b for 5-10 Kms and c for 10+ kms of nearest place where facility is available is given).				
Serial Number	Name of Village	Internet cafes/ Common service centre (CSC)	Private courier facility	Bus service (Public & Private)	Railway stations	Auto/Modified Autos	Taxis and Vans	Tractors	Cycle-pulled rickshaws(Manual & Machine driven)	Carts driven by animals	Sea /River ferry service	Connected to national highway(NH)	Connected to state highway(SH)	Connected to major district road (MDR)	Connected to others district road	Pucca roads
1	2	58	59	60	61	62	63	64	65	66	67	68	69	70	71	72
371	Nasipur	b	b	b	c	b	Yes	b	Yes	Yes	a	b				Yes
372	Kuchidanga	b	a	b	c	b	b	b	Yes	Yes	a	b				a
373	Basumati	b	b	b	c	b	b	b	a	a	b	b				Yes
374	Neamatpur	b	b	a	c	a	a	a	Yes	Yes	a	a				Yes
375	Jumra Nayagram	c	b	b	c	Yes	Yes	Yes	a	Yes	a	b				a
376	Panisala	c	a	b	c	b	Yes	b	Yes	Yes	Yes	b				Yes
377	Rianpur	b	b	b	c	Yes	b	b	Yes	Yes	Yes	b				Yes
378	Syampur	b	b	a	c	a	a	a	c	a	Yes	c	c		Yes	a
379	Sarpakhia	c	c	a	c	b	Yes	Yes	Yes	a	a	c	c		Yes	Yes
380	Jhau Danga	c	c	b	c	c	Yes	c	Yes	Yes	b	c	a	a	a	a
381	Rajarampur	c	c	Yes	c	Yes	Yes	a	c	Yes	a	c		c	c	Yes
382	Satpakhia	c	c	a	c	c	Yes	b	a	Yes	a	c	a	a	a	a
383	Paikpara	c	a	a	b	a	Yes	Yes	Yes	Yes	a	c	b		Yes	Yes
384	Tejraypur	c	c	a	c	c	a	a	a	a	a	c	c	b	b	a
385	Rampal	c	b	b	c	a	a	b	Yes	Yes	a	c	c	a	a	a
386	Gayespur	c	c	b	c	b	a	b	Yes	Yes	Yes	c	c	b		a
387	Jagannathpur	c	c	a	c	a	a	b	c	Yes	b	c	b	a		a
388	Sagia	c	c	a	c	c	Yes	a	Yes	b	a	c	a	a	a	a
389	Arazi Manidanga	c	b	b	c	b	a	a	Yes	b	b					a
390	Nadaipur	b	b	Yes	b	b	a	a	b	Yes	b	c	b	Yes	Yes	Yes
391	Namoorahar	c	c	a	c	c	a	c	Yes	Yes	b	c	c			a
392	Kajla	c	c	b	b	b	Yes	a	Yes	Yes	b	c	b	Yes	Yes	Yes
393	Basui	c	b	a	c	b	a	b	Yes	b	b			Yes		a
394	Alighata	c	c	a	c	b	a	b	Yes	Yes	c	c		a	a	a
395	Sahapur	c	c	Yes	c	a	a	a	Yes	Yes	c		Yes			a
396	Jot Bhikhan	c	b	b	c	b	a	b	Yes	c	b					a
397	Upar Fatepur	c	c	a	c	b	Yes	b	Yes	Yes	c		Yes			a
398	Egdalia	c	b	a	b	b	Yes	b	Yes	Yes	b		Yes			a
399	Narayanpur	a	a	Yes	a	b	Yes	b	Yes	Yes	b	c	Yes		Yes	a
400	Ganespur	b	b	Yes	Yes	b	Yes	a	Yes	Yes	b	c	Yes		a	a
401	Arazi Narayanpur	b	b	a	b	b	a	b	Yes	Yes	b	c	b	b		a
402	Durgapur	b	b	a	a	a	a	b	Yes	Yes	b	c	a	a		Yes
403	Krishnapur		Yes	a	Yes	Yes	Yes	Yes	Yes	Yes	b	c	Yes		Yes	Yes
404	Ramchandrapur	b	b	b	b	b	Yes	a	Yes	Yes	b					a
405	Kartikpur	c	b	a	b	a	Yes	a	Yes	Yes	b	c	c		Yes	a
406	Kaimegha	c	b	a	a	b	Yes	b	Yes	Yes	c	c	a	a	a	Yes
407	Bansgara	c	b	a	Yes	b	a	a	Yes	Yes	c	c	a	a	Yes	Yes
408	Ganti Jaganathsing															
409	Lalgola	a	Yes	Yes	Yes	b	Yes	a	Yes	Yes	c	c	Yes		Yes	Yes
410	Bil Borakpara	c	b	a	b	b	a	b	Yes	b	c					a
411	Dakshin Durlabhpur															
412	Paschim Kodalkati															
413	Paschim Diarmanic Chak															

ys,village roads, banks & credit societies
 :- Yes is given, If not available within the
 code viz; a for < 5 Kms, b for 5-10 Kms
 place where facility is available is given).

Availability of miscellaneous facilities (If amenities available code -Yes is given, If not
 available within the village , the distance range code viz; a for < 5 Kms, b for 5-10 Kms
 and c for 10+ kms of nearest place where facility is available is given).

73	74	75	76	77	78	79	80	81	82	83	84	85	86	87	Name of Village	Serial Number
Yes		a	Yes	c	c	c	Yes	Yes	c	c	Yes	Yes	Yes	Yes	Nasipur	371
Yes						c	Yes	a	c	c	Yes	Yes	a	Yes	Kuchidanga	372
Yes		a				c	a	a	c	c	Yes	a	a	Yes	Basumati	373
Yes		b				c	Yes	a	c	b	Yes	Yes	Yes	Yes	Neamatpur	374
Yes		a	Yes		b	c	Yes	a	c	c	Yes	Yes	Yes	Yes	Jumra Nayagram	375
Yes		Yes	Yes			c	Yes	Yes	c	c	Yes	Yes	Yes	Yes	Panisala	376
Yes		Yes	Yes			c	Yes	a	b	c	Yes	Yes	Yes	Yes	Rianpur	377
a		Yes	Yes	a	c	c	Yes	Yes	b	c	Yes	Yes	Yes	Yes	Syampur	378
a	a		Yes	c	c	c	Yes	a	c	c	Yes	a	Yes	Yes	Sarpakhia	379
a				c	c	c	Yes	a	c	b	Yes	Yes	Yes	Yes	Jhau Danga	380
a			Yes	c	c	c	Yes	Yes	c	c	Yes	Yes	Yes	Yes	Rajarampur	381
a				c	c	c	a	a	c	c	c	a	Yes	Yes	Satpakhia	382
a	a		Yes	c	c	c	Yes	Yes	c	c	c	Yes	Yes	Yes	Paikpara	383
a			Yes	c	c	c	Yes	Yes	c	c	Yes	a	Yes	Yes	Tejraypur	384
Yes			Yes	c	c	c	Yes	Yes	c	c	a	Yes	Yes	Yes	Rampal	385
Yes			Yes	c	c	c	Yes	Yes	c	c	c	Yes	Yes	Yes	Gayespur	386
Yes			Yes	c	c	c	Yes	Yes	c	c	c	Yes	Yes	Yes	Jagannathpur	387
a			Yes	c	c	c	Yes	a	c	c	Yes	Yes	Yes	Yes	Sagia	388
a						c	Yes	Yes	c	c	Yes	Yes	Yes	Yes	Arazi Manidanga	389
Yes			Yes		b	Yes	Yes	Yes	c	Yes	b	Yes	Yes	Yes	Nadaipur	390
Yes			Yes	a	c	c	Yes	c	c	c	c	Yes	Yes	Yes	Namoorahar	391
Yes	Yes	b	Yes	a	c	Yes	Yes	a	c	c	b	Yes	Yes	Yes	Kajla	392
a			Yes			c	Yes	Yes	b	c	Yes	Yes	Yes	Yes	Basui	393
a				a	b	c	Yes	Yes	c	b	Yes	Yes	Yes	Yes	Alighata	394
a			Yes			b	Yes	Yes	c	c	Yes	Yes	Yes	Yes	Sahapur	395
a			Yes			c	Yes	Yes	b	c	Yes	Yes	Yes	Yes	Jot Bhikhan	396
a			Yes			c	Yes	Yes	c	c	Yes	Yes	Yes	Yes	Upar Fatepur	397
a						c	Yes	Yes	c	c	Yes	Yes	Yes	Yes	Egdalia	398
a				a	a	c	Yes	a	c	c	Yes	Yes	Yes	Yes	Narayanpur	399
Yes			Yes	b	b	c	Yes	Yes	c	b	b	Yes	Yes	Yes	Ganespur	400
a				b	b	c	Yes	Yes	c	c	Yes	Yes	Yes	Yes	Arazi Narayanpur	401
a	a		Yes	b	b	c	Yes	Yes	c	c	b	Yes	Yes	Yes	Durgapur	402
Yes			Yes	Yes	Yes	Yes	Yes	Yes	Yes	Yes	a	Yes	Yes	Yes	Krishnapur	403
a			Yes			c	Yes	Yes	c	c	Yes	Yes	Yes	Yes	Ramchandrapur	404
a			Yes	a	a	c	Yes	Yes	c	c	Yes	Yes	Yes	Yes	Karttikpur	405
Yes			Yes	a	a	c	Yes	Yes	c	b	Yes	Yes	Yes	Yes	Kaimegha	406
a			Yes	a	a	b	Yes	Yes	c	c	Yes	Yes	Yes	Yes	Bansgara	407
															Ganti Jaganathsing	408
Yes			Yes	a	a	c	Yes	Yes	Yes	c	a	Yes	Yes	Yes	Lalgola	409
a			Yes			c	Yes	Yes	c	c	Yes	Yes	Yes	Yes	Bil Borakpara	410
															Dakshin Durllabhpur	411
															Paschim Kodalkati	412
															Paschim Diarmanic Chak	413

Availability of miscellaneous facilities (If amenities available code -Yes is given, If not available within the village , the distance range code viz; a for < 5 Kms, b for 5-10 Kms and c for 10+ kms of nearest place where facility is available is given).												Availability of electricity (Yes/No)			
Serial Number	Name of Village	ASHA (Accredited Social Health Activist)	Community centre with/without TV	Sports Field,	Sports Club / Recreation Centre	Cinema / Video Hall	Public Library	Public Reading Room	Newspaper Supply	Assembly Polling station	Birth & Death Registration Office	Power Supply for Domestic Use (ED)	Power Supply for Agricultural Use (EAG)	Power Supply for Commercial Use (EC)	Power Supply for All Uses (EA)
1	2	88	89	90	91	92	93	94	95	96	97	98	99	100	101
371	Nasipur	Yes	Yes	b	Yes	c	c	Yes	Yes	Yes	Yes	Yes	No	Yes	No
372	Kuchidanga	a	Yes	b	Yes	c	c	Yes	a	Yes	a	Yes	No	No	No
373	Basumati	a	Yes	Yes	Yes	c	c	Yes	a	Yes	Yes	Yes	No	No	No
374	Neamatpur	Yes	Yes	b	Yes	c	c	Yes	a	Yes	a	Yes	No	Yes	No
375	Jumra Nayagram	Yes	Yes	Yes	Yes	b	b	Yes	Yes	Yes	a	Yes	No	No	No
376	Panisala	Yes	Yes	Yes	Yes	Yes	Yes	Yes	Yes	Yes	a	Yes	No	Yes	No
377	Rianpur	Yes	Yes	a	Yes	c	c	Yes	a	a	a	Yes	Yes	No	No
378	Syampur	Yes	Yes	Yes	Yes	Yes	Yes	Yes	Yes	Yes	Yes	Yes	No	No	No
379	Sarpakhia	Yes	Yes	b	b	c	b	b	a	Yes	a	Yes	No	No	No
380	Jhau Danga	Yes	Yes	Yes	Yes	Yes	Yes	Yes	Yes	Yes	Yes	Yes	No	No	No
381	Rajarampur	Yes	Yes	Yes	Yes	c	c	c	a	Yes	a	Yes	Yes	No	No
382	Satpakhia	c	Yes	c	c	c	c	c	a	a	a	Yes	No	No	No
383	Paikpara	Yes	c	Yes	Yes	c	c	c	Yes	Yes	Yes	Yes	No	No	No
384	Tejraypur	Yes	Yes	Yes	Yes	Yes	Yes	Yes	Yes	Yes	Yes	Yes	No	No	No
385	Rampal	Yes	c	Yes	Yes	c	c	Yes	c	Yes	Yes	Yes	No	Yes	No
386	Gayespur	Yes	Yes	c	c	c	c	Yes	Yes	Yes	c	Yes	No	No	No
387	Jagannathpur	Yes	Yes	Yes	Yes	c	c	Yes	Yes	Yes	b	Yes	Yes	Yes	Yes
388	Sagia	Yes	Yes	Yes	Yes	Yes	Yes	Yes	Yes	Yes	Yes	Yes	No	No	No
389	Arazi Manidanga	Yes	Yes	Yes	Yes	Yes	Yes	Yes	Yes	Yes	Yes	Yes	No	No	No
390	Nadaipur	Yes	Yes	Yes	Yes	b	b	b	Yes	Yes	a	Yes	Yes	Yes	Yes
391	Namoorahar	Yes	Yes	Yes	c	c	c	Yes	Yes	Yes	b	Yes	Yes	Yes	Yes
392	Kajla	Yes	c	a	c	c	c	c	Yes	Yes	b	Yes	Yes	Yes	Yes
393	Basui	Yes	Yes	Yes	Yes	Yes	Yes	Yes	Yes	Yes	Yes	Yes	No	No	No
394	Alighata	Yes	Yes	Yes	Yes	Yes	Yes	Yes	Yes	Yes	Yes	Yes	Yes	Yes	Yes
395	Sahapur	Yes	Yes	Yes	Yes	Yes	Yes	Yes	Yes	Yes	Yes	Yes	No	No	No
396	Jot Bhikhan	Yes	Yes	Yes	Yes	Yes	Yes	Yes	Yes	Yes	Yes	Yes	No	No	No
397	Upar Fatepur	Yes	Yes	Yes	Yes	Yes	Yes	Yes	Yes	Yes	Yes	Yes	Yes	Yes	Yes
398	Egdalia	Yes	Yes	Yes	Yes	Yes	Yes	Yes	Yes	Yes	Yes	Yes	Yes	Yes	Yes
399	Narayanpur	Yes	c	Yes	Yes	a	a	Yes	Yes	Yes	a	Yes	Yes	Yes	Yes
400	Ganespur	Yes	Yes	Yes	a	b	b	Yes	Yes	Yes	a	Yes	Yes	Yes	Yes
401	Arazi Narayanpur	Yes	Yes	Yes	Yes	Yes	Yes	Yes	Yes	Yes	Yes	Yes	No	No	No
402	Durgapur	Yes	b	b	b	b	b	Yes	Yes	Yes	a	Yes	Yes	Yes	Yes
403	Krishnapur	Yes	Yes	Yes	Yes	Yes	Yes	Yes	Yes	Yes	Yes	Yes	Yes	Yes	Yes
404	Ramchandrapur	Yes	Yes	Yes	Yes	Yes	Yes	Yes	Yes	Yes	Yes	Yes	Yes	Yes	Yes
405	Karttikpur	Yes	Yes	Yes	Yes	Yes	b	Yes	Yes	Yes	a	Yes	Yes	Yes	Yes
406	Kaimegha	Yes	Yes	Yes	Yes	Yes	Yes	Yes	Yes	Yes	Yes	Yes	Yes	Yes	Yes
407	Bansgara	Yes	Yes	Yes	Yes	Yes	Yes	Yes	Yes	Yes	Yes	Yes	Yes	Yes	Yes
408	Ganti Jaganathsing														
409	Lalgola	Yes	a	a	Yes	a	Yes	Yes	Yes	Yes	Yes	Yes	Yes	Yes	Yes
410	Bil Borakpara	Yes	Yes	Yes	Yes	Yes	Yes	Yes	Yes	Yes	Yes	Yes	No	No	No
411	Dakshin Durlabhpur														
412	Paschim Kodalkati														
413	Paschim Diarmanic Chak														

Nearest Town		Land Use							
		Area under different types of land use (in hectares rounded up to one decimal place)							
Name	Distance range code i.e. a for < 5 Kms, b for 5-10 Kms and c for 10+ kms .	Forests	Area under Non-agricultural Uses	Barren and Un-cultivable land	Permanent Pastures and Other Grazing Lands	Land Under Miscellaneous Tree Crops etc.	Culturable Waste Land	Name of Village	Serial Number
102	103	104	105	106	107	108	109	2	1
LALGOLA	b	0	1.1	0	0	0	29.1	Nasipur	371
LALGOLA	c	0	8.2	0	0	0	2	Kuchidanga	372
LALGOLA	c	0	0.1	0	0	0	0	Basumati	373
LALGOLA	c	0	0.1	0	0	0	0	Neamatpur	374
LALGOLA	c	0	0.9	0	0	0	9.7	Jumra Nayagram	375
LALGOLA	c	0	41.2	0	0	0	4.4	Panisala	376
LALGOLA	c	0	46.4	0	0	0	6.4	Rianpur	377
LALGOLA	c	0	21	0	0	0	0	Syampur	378
LALGOLA	c	0	2	0	0	0	0	Sarpakhia	379
LALGOLA	b	0	10	0	0	0	0	Jhau Danga	380
LALGOLA	b	0	32	0	0	0	36.2	Rajarampur	381
LALGOLA	c	0	3	0	0	0	8	Satpakhia	382
LALGOLA	c	0	120	0	0	0	1	Paikpara	383
LALGOLA	c	0	60	0	0	0	29.9	Tejraypur	384
LALGOLA	c	0	5.3	0	0	0	2.2	Rampal	385
LALGOLA	c	0	62	0	0	0	17	Gayespur	386
LALGOLA	c	0	25	0	0	0	31	Jagannathpur	387
LALGOLA	c	0	5	0	0	0	0	Sagia	388
LALGOLA	c	0	0	0	0	0	0	Arazi Manidanga	389
LALGOLA	c	0	70	0	0	0	184	Nadaipur	390
LALGOLA	c	0	61	0	0	0	35	Namoorahar	391
LALGOLA	c	0	97.5	0	0	0	32	Kajla	392
LALGOLA	c	0	151.3	0	0	0	34.8	Basui	393
LALGOLA	c	0	16.8	0	0	0	3.5	Alighata	394
LALGOLA	c	0	32.3	0	0	0	7.2	Sahapur	395
LALGOLA	c	0	24.8	0	0	0	4.9	Jot Bhikhan	396
LALGOLA	b	0	194	0	0	0	44.9	Upar Fatepur	397
LALGOLA	b	0	6.5	0	0	0	1.2	Egdalia	398
LALGOLA	c	0	11.5	0	0	0	2.2	Narayanpur	399
LALGOLA	b	0	174	0	0	0	25	Ganespur	400
LALGOLA	b	0	2.7	0	0	0	1.2	Arazi Narayanpur	401
LALGOLA	a	0	16	0	0	0	27	Durgapur	402
LALGOLA	a	0	96.8	0	0	0	20.4	Krishnapur	403
LALGOLA	b	0	39.2	0	0	0	8.5	Ramchandrapur	404
LALGOLA	b	0	42.8	0	0	0	2	Karttikpur	405
LALGOLA	a	0	51.6	0	0	0	5	Kaimegha	406
LALGOLA	a	0	45.8	0	0	0	4.5	Bansgara	407
LALGOLA		0	0	0	0	0	0	Ganti Jaganathsing	408
LALGOLA		0	110.6	0	0	0	11.8	Lalgola	409
LALGOLA	b	0	136.4	0	0	0	8.6	Bil Borakpara	410
LALGOLA		0	25	0	0	0	10.9	Dakshin Durllabhpur	411
LALGOLA		0	181.7	0	0	0	0	Paschim Kodalkati	412
LALGOLA	c	0	13	0	0	0	159.9	Paschim Diarmanic Chak	413

Land Use												
Area under different types of land use (in hectares rounded up to one decimal place)							Area irrigated by source (in hectare).					
Serial Number	Name of Village	Fallow lands other than current fallows	Current Fallows	Net Area Sown	Total Irrigated Land Area	Total Un-irrigated Land Area	Canals (C)	Wells/Tube-wells(W/TW)	Tanks/Lakes(T/L)	Water Falls(WF)	Others(O)	
1	2	110	111	112	113	114	115	116	117	118	119	
371	Nasipur	0	0	352.9	108.5	244.4	0	108.5	0	0	0	
372	Kuchidanga	0	0	17.7	9.8	7.9	0	3.2	0	0	6.6	
373	Basumati	0	0	46.5	46.4	0.1	0	46.4	0	0	0	
374	Neamatpur	0	0	18.3	18.2	0.1	0	18.2	0	0	0	
375	Jumra Nayagram	0	0	118.2	74.5	43.7	0	74.5	0	0	0	
376	Panisala	0	0	77.7	38.6	39.1	0	25.8	0	0	12.8	
377	Rianpur	0	0	85.7	85.5	0.3	0	70.3	0	0	15.2	
378	Syampur	0	0	318.8	135	183.8	0	129.5	0	0	5.5	
379	Sarpakhia	0	0	20.4	13.8	6.6	0	6	0	0	7.7	
380	Jhau Danga	0	0	34.6	15.8	18.8	0	14.5	0	0	1.2	
381	Rajarampur	0	0	418.4	170.4	248	0	166.6	0	0	3.9	
382	Satpakhia	0	0	20.6	19.6	1	0	11.6	0	0	8	
383	Paikpara	0	0	331.5	150	181.5	0	125.2	0	0	24.8	
384	Tejraypur	0	0	35.3	35.3	0	0	34.1	0	0	1.2	
385	Rampal	0	0	41	24	17	0	22.6	0	0	1.4	
386	Gayespur	0	0	79.9	50.6	29.4	0	50.6	0	0	0	
387	Jagannathpur	0	0	109	41.3	67.8	0	41.3	0	0	0	
388	Sagia	0	0	141.1	100	41.1	0	50	0	0	50	
389	Arazi Manidanga	0	0	20.9	4.4	16.4	0	4.4	0	0	0	
390	Nadaipur	0	0	458.5	178.1	280.4	0	178.1	0	0	0	
391	Namoorahar	0	0	92.9	47.4	45.5	0	47.4	0	0	0	
392	Kajla	0	0	163	53.2	109.8	0	53.2	0	0	0	
393	Basui	0	0	267.5	113	154.5	0	113	0	0	0	
394	Alighata	0	0	29.2	14.6	14.6	0	14.6	0	0	0	
395	Sahapur	0	0	57.5	24.3	33.2	0	24.3	0	0	0	
396	Jot Bhikhan	0	0	33.6	12.1	21.5	0	12.1	0	0	0	
397	Upar Fatepur	0	0	342.8	145.3	197.5	0	145.3	0	0	0	
398	Egdalia	0	0	14.1	6.2	7.9	0	6.2	0	0	0	
399	Narayanpur	0	0	27.7	15.7	12	0	15.7	0	0	0	
400	Ganespur	0	0	272	155	117	0	155	0	0	0	
401	Arazi Narayanpur	0	0	13	8	5	0	8	0	0	0	
402	Durgapur	0	0	35	19.8	15.2	0	19.8	0	0	0	
403	Krishnapur	0	0	167.7	77.2	90.4	0	77.2	0	0	0	
404	Ramchandrapur	0	0	85.1	36.5	48.6	0	34.5	0	0	2	
405	Karttikpur	0	0	68.2	30.6	37.5	0	30.6	0	0	0	
406	Kaimegha	0	0	92.2	45	47.2	0	45	0	0	0	
407	Bansgara	0	0	77.1	35.1	42	0	34.6	0	0	0.5	
408	Ganti Jaganathsing	0	0	59.3	9.2	50.1	0	9.2	0	0	0	
409	Lalgola	0	0	462.7	240.6	222.1	0	240.6	0	0	0	
410	Bil Borakpara	0	0	74.9	34.4	40.5	0	34.4	0	0	0	
411	Dakshin Durllabhpur	0	0	109.4	75.4	34	22	53.4	0	0	0	
412	Paschim Kodalkati	0	0	404.7	84.3	320.4	0	84.3	0	0	0	
413	Paschim Diarmanic Chak	0	0	1529.7	979.6	550.1	500	409.6	0	0	70	

Name of three most important commodities manufactured			Name of Village	Serial Number
First	Second	Third		
120	121	122	2	1

Jam	Chanachur	Jelly	Nasipur	371
			Kuchidanga	372
			Basumati	373
			Neamatpur	374
			Jumra Nayagram	375
			Panisala	376
			Rianpur	377
			Syampur	378
			Sarpakhia	379
			Jhau Danga	380
			Rajarampur	381
			Satpakhia	382
			Paikpara	383
			Tejraypur	384
			Rampal	385
			Gayespur	386
			Jagannathpur	387
			Sagia	388
			Arazi Manidanga	389
			Nadaipur	390
			Namoorahar	391
			Kajla	392
			Basui	393
			Alighata	394
			Sahapur	395
			Jot Bhikhan	396
			Upur Fatepur	397
			Egdalia	398
			Narayanpur	399
			Ganespur	400
			Arazi Narayanpur	401
			Durgapur	402
			Krishnapur	403
			Ramchandrapur	404
			Kartikpur	405
			Kaimegha	406
			Bansgara	407
			Ganti Jaganathsing	408
			Lalgola	409
			Bil Borakpara	410
			Dakshin Durlabhpur	411
			Paschim Kodalkati	412
			Paschim Diarmanic Chak	413

Census of India 2011
Amenities and Land use

Serial Number	Name of Village	Location code no.	Total area of the village (in hectares rounded up to one decimal place)	Total population (2011 census)	Number of households (2011 census)	Number of educational amenities availab village, the distance range code viz; a for for 10+ kms of nearest place where fa							
						Pre-Primary school (PP)	Primary school (P)	Middle school (M)	Secondary School (S)	Senior Secondary school (SS)	Degree college of arts science & commerce (ASC)	Engineering college(EC)	Medical college (MC)
1	2	3	4	5	6	7	8	9	10	11	12	13	14
414	Dakshin Ashria Daha	314229	901.2	2039	438	4	3	1	1	a	b	c	
415	Krishnapur	314230	79.2	797	184	3	3	a	a	b	c	c	
416	Hazi Mahammadpur	314231	188.6	4227	975	2	2	a	a	a	c	c	
417	Paschim Durbarpara	314232	296.2	5056	1094	6	6	2	a	a	b	c	c
418	Krishnapur Dinurpara	314233	256.8	7502	1660	8	7	1	1	a	b	c	c
419	Brahimottar Manick Chak	314234	263.1	7800	1658	7	7	2	1	1	b	c	c
420	Bajupur Madhupur	314235	439	9771	2077	5	5	2	2	1			
421	Radhakantapur	314236	183.2	580	122	1	1	a	a	a	c	c	c
422	Diar Fatepur	314237	250.3	10536	2435	5	5	1	1	1			
423	Sites Nagar	314238	291.9	7123	1410	3	3	2					
Block T O T A L :			18437.5	335831	70216	184	178	45	21	15	2	0	0

- Village Directory

(As in 2009)

le. (If not available within the < 5 Kms, b for 5-10 Kms and c cility is available is given).						Number of Medical Amenities available. (If not available within the village , the distance range code viz; a for < 5 Kms, b for 5-10 Kms and c for 10+ kms of nearest place where facility is available is given).						Name of Village	Serial Number					
Management institute (MI)	Polytechnic (Pt)	Vocational training school /ITI	Non-formal training centre (NFTC)	Special school for disabled (SSD)	Others (specify)	Community health centre (CHC)	Primary health centre (PHC)	Primary health sub centre (PHS)	Maternity and child welfare centre (MCW)	T.B. clinic (TBC)	Hospital-allopathic (HA)			Hospital-alternative medicine (HO)	Dispensary (D)	Veterinary hospital (VH)	Mobile health clinic (MHC)	Family welfare centre (FWC)
15	16	17	18	19	20	21	22	23	24	25	26	27	28	29	30	31	2	1
	c	c		c			b	1	c	c	c						Dakshin Ashria Daha	414
	c	c		c		c	b	b	c	c	c			c	b	c	Krishnapur	415
	c	c		c		c	a	a	c	c	c		c	c	b	c	Hazi Mahammadpur	416
c	c	c	b	c		b	a	1	a	b	b	c	b	b	b	a	Paschim Durbarpara	417
c	c	c	b	c		b	1	1	1	b	b	c	b	b		1	Krishnapur Dinurpara	418
c	c	c	b	c		b	a	a	a	b	b	c	b	b		a	Brahimottar Manick Chak	419
						c	b	1	b	b	b			b	a	b	Bajupur Madhupur	420
	c	c		c		c	a	a	c	c	c			c	b		Radhakantapur	421
						c	b	1	b	b	b		b	a		b	Diar Fatepur	422
							b				c			c			Sites Nagar	423
0	0	0	0	0	9	1	5	24	2	0	2	0	16	2	0	1	: Block T O T A L	

Serial Number	Name of Village	Number of Non-Government Medical Amenities available.							Availability of drinking water - Yes / No							
		Charitable non Govt. hospital/Nursing home.	Medical practitioner with MBBS Degree	Medical practitioner with other degree	Medical practitioner with no degree	Traditional practitioner and faith healer	Medicine Shop	Others	Tap water (Treated/Untreated)	Well water (Covered / Uncovered well)	Hand Pump	Tube wells / Bore well	Spring	River / Canal	Tank / Pond / Lake	Others
1	2	32	33	34	35	36	37	38	39	40	41	42	43	44	45	46
414	Dakshin Ashria Daha	0	0	0	1	1	1	0	No	Yes	Yes	Yes	No	No	Yes	No
415	Krishnapur	0	0	0	2	3	0	0	No	No	No	Yes	No	No	Yes	No
416	Hazi Mahammadpur	0	0	0	2	1	0	0	No	No	No	Yes	No	No	No	No
417	Paschim Durbarpara	0	0	0	1	2	0	0	No	No	Yes	Yes	No	Yes	Yes	No
418	Krishnapur Dinurpara	0	0	0	2	1	0	0	No	No	Yes	Yes	No	Yes	Yes	No
419	Brahimottar Manick Chak	0	0	0	0	0	0	0	No	No	Yes	Yes	No	Yes	Yes	No
420	Bajupur Madhupur	0	0	0	5	0	0	0	No	No	Yes	Yes	No	No	Yes	No
421	Radhakantapur	0	0	0	1	0	0	0	No	No	No	Yes	No	No	Yes	No
422	Diar Fatepur	0	0	0	3	0	3	0	No	No	Yes	Yes	No	No	No	No
423	Sites Nagar	0	0	0	0	0	0	0	No	No	Yes	No	No	Yes	Yes	No
Block T O T A L :		1	7	6	106	70	69	0	5	7	53	55	0	22	60	0

Availability of toilet & others Yes / No				Communication and transport facilities (If amenities available code -Yes is given except for Village Pin Code ,If not available within the village , the distance range code viz; a for < 5 Kms, b for 5-10 Kms and c for 10+ kms of nearest place where facility is available is given).								
Community toilet including bath.	Community toilet excluding bath.	Rural sanitary mart or sanitary hardware outlet available near the village.	Community bio- gas or recycle of waste for productive use.	Post office(PO)	Sub post office (SPO)	Post & Telegraph office (P&TO)	Village Pin Code	Telephones (Land lines)	Public call office (PCO)	Mobile phone coverage	Name of Village	Serial Number
47	48	49	50	51	52	53	54	55	56	57	2	1
Yes	No	Yes	No	c	a	c	742148	b	a	Yes	Dakshin Ashria Daha	414
No	No	No	No	c	a	c		b	a	Yes	Krishnapur	415
No	No	No	No	c	a	c	742148	b	a	Yes	Hazi Mahammadpur	416
No	No	No	No	Yes	b	b	742148	a	a	Yes	Paschim Durbarpara	417
No	No	Yes	No	a	b	b	742148	a	a	Yes	Krishnapur Dinurpara	418
No	No	Yes	No	Yes	b	b	742148	a	b	Yes	Brahimottar Manick Chak	419
No	No	Yes	No	b	Yes	b	742148	Yes	Yes	Yes	Bajupur Madhupur	420
No	No	No	No	c	a	c	742148	b	a	Yes	Radhakantapur	421
No	No	Yes	No	c	Yes	c	742135	Yes	Yes	Yes	Diar Fatepur	422
No	No	No	No	c	Yes	c	742000	c	b	Yes	Sites Nagar	423
2	1	10	1	4	11	3	82	23	12	82	: Block T O T A L	

Communication and transport facilities (If amenities available code -Yes is given except for Village Pin Code ,If not available within the village , the distance range code viz; a for < 5 Kms, b for 5-10 Kms and c for 10+ kms of nearest place where facility is available is given).													Village connected to highway (If amenities available code viz; a for < 5 Kms, b for 5-10 Kms and c for 10+ kms of nearest place where facility is available is given).			
Serial Number	Name of Village	Internet cafes/ Common service centre (CSC)	Private courier facility	Bus service (Public & Private)	Railway stations	Auto/Modified Autos	Taxis and Vans	Tractors	Cycle-pulled rickshaws(Manual & Machine driven)	Carts driven by animals	Sea /River ferry service	Connected to national highway(NH)	Connected to state highway(SH)	Connected to major district road (MDR)	Connected to others district road	Pucca roads
1	2	58	59	60	61	62	63	64	65	66	67	68	69	70	71	72
414	Dakshin Ashria Daha	b	c	a	b	b	Yes	Yes	Yes	Yes	c	c	b		Yes	Yes
415	Krishnapur	c	b	b	b	a	Yes	Yes	Yes	Yes	c	c	b		Yes	Yes
416	Hazi Mahammadpur	b	c	a	b	b	Yes	Yes	Yes	Yes	c	c	b		Yes	Yes
417	Paschim Durbarpara	b	b	b	a	b	Yes	Yes	Yes	Yes	c	c	b		Yes	Yes
418	Krishnapur Dinurpara	b	b	a	a	b	Yes	Yes	Yes	Yes	c	c	a		Yes	Yes
419	Brahimottar Manick Chak	b	b	b	b	b	Yes	Yes	Yes	Yes	c	c	b		Yes	Yes
420	Bajupur Madhupur	c	b	a	a	a	Yes	b	Yes	Yes	c	c	Yes			Yes
421	Radhakantapur	b	c	a	b	b	Yes	Yes	Yes	Yes	c					a
422	Diar Fatepur	c	c	a	a	c	a	b	Yes	Yes	c	c	Yes	a		a
423	Sites Nagar	c	c	b	c	b	a	b	Yes	Yes	Yes	c	c	b		a
Block T O T A L :		3	3	9	5	7	38	17	70	70	5	0	12	12	25	38

ys,village roads, banks & credit societies : -Yes is given, If not available within the code viz; a for < 5 Kms, b for 5-10 Kms place where facility is available is given).							Availability of miscellaneous facilities (If amenities available code -Yes is given, If not available within the village , the distance range code viz; a for < 5 Kms, b for 5-10 Kms and c for 10+ kms of nearest place where facility is available is given).											
Kutchcha roads	Water bounded macadam(WBM) roads	Navigable waterway (river/canal)(NW)	Footpaths (FP)	Commercial & Co-operative Banks	ATM	Agricultural Credit Societies	Self-Help Group (SHG)	Public distribution system (PDS) shop	Mandis / Regular market	Weekly Haat	Agricultural marketing society	Integrated Child Development Scheme (Nutritional Centres)	Anganwadi Centre (Nutritional Centres)	Others (Nutritional Centres)	Name of Village	Serial Number		
73	74	75	76	77	78	79	80	81	82	83	84	85	86	87	2	1		
Yes	Yes	Yes	b	c	c	Yes	Yes	c	a	b	Yes	Yes	Yes	Yes	Dakshin Ashria Daha	414		
a	Yes	Yes	b	c	c	Yes	a	c	Yes	b	Yes	Yes	Yes	Yes	Krishnapur	415		
Yes		Yes	b	c	c	Yes	Yes	c	a	Yes	Yes	Yes	Yes	Yes	Hazi Mahammadpur	416		
Yes	a	Yes	Yes	b	b	Yes	Yes	c	a	b	Yes	Yes	Yes	Yes	Paschim Durbarpara	417		
Yes	Yes	c	Yes	b	b	Yes	Yes	b	Yes	b	Yes	Yes	Yes	Yes	Krishnapur Dinurpara	418		
Yes		c	Yes	a	c	Yes	Yes	c	a	b	Yes	Yes	Yes	Yes	Brahimottar Manick Chak	419		
a		Yes	b	c	c	Yes	Yes	c	b	Yes	Yes	Yes	Yes	Yes	Bajupur Madhupur	420		
Yes		Yes	b	c	c	Yes	a	c	b	Yes	a	a	Yes	Yes	Radhakantapur	421		
a		Yes	Yes	c	c	Yes	Yes	Yes	b	Yes	Yes	Yes	Yes	Yes	Diar Fatepur	422		
Yes		Yes	b	c	Yes	Yes	Yes	c	b	c	Yes	Yes	Yes	Yes	Sites Nagar	423		
52	9	5	66	6	1	4	82	58	5	4	48	68	81	84	: Block T O T A L			

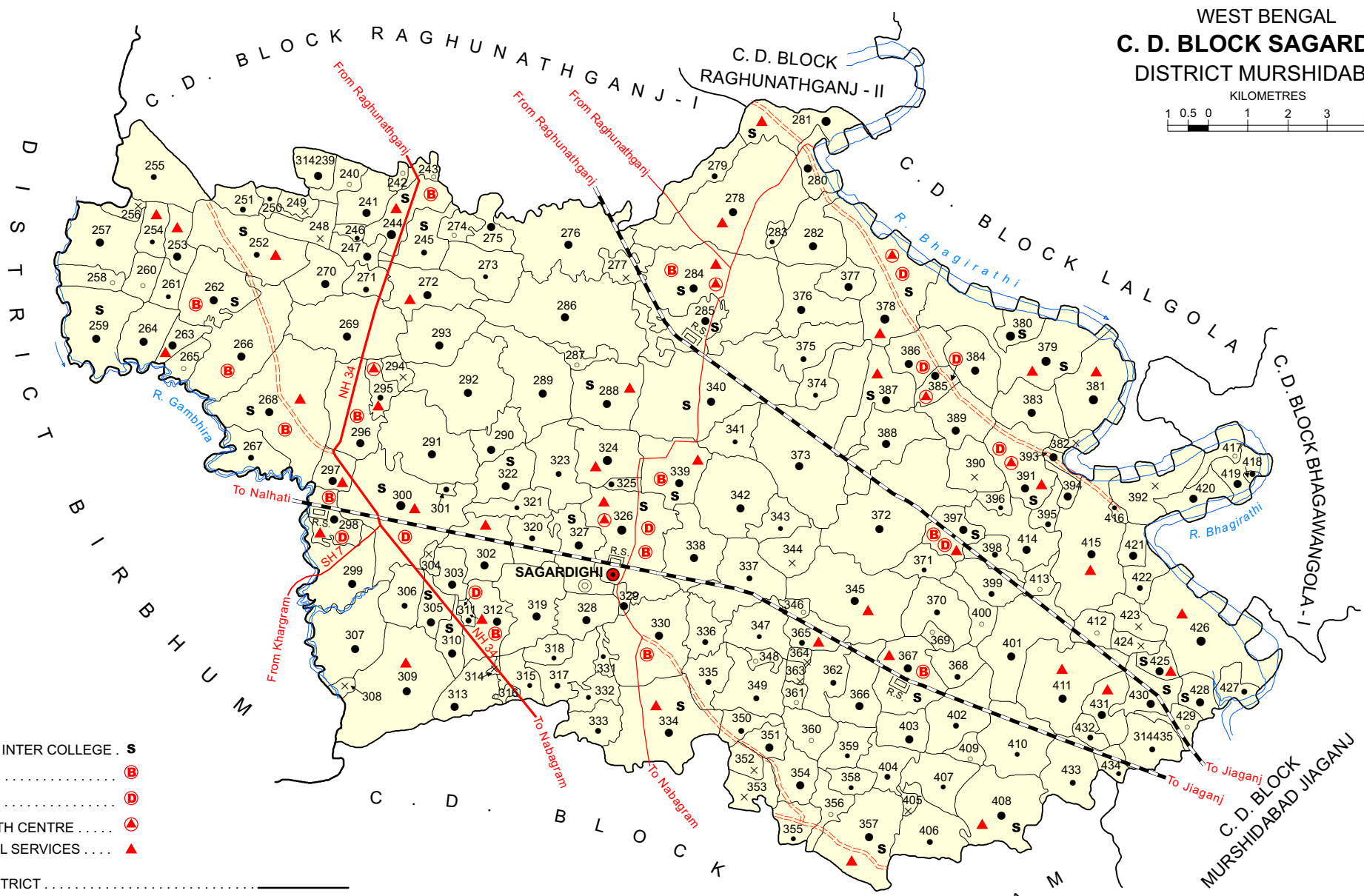
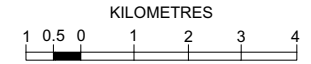
Availability of miscellaneous facilities (If amenities available code -Yes is given, If not available within the village , the distance range code viz; a for < 5 Kms, b for 5-10 Kms and c for 10+ kms of nearest place where facility is available is given).												Availability of electricity (Yes/No)			
Serial Number	Name of Village	ASHA (Accredited Social Health Activist)	Community centre with/without TV	Sports Field,	Sports Club / Recreation Centre	Cinema / Video Hall	Public Library	Public Reading Room	Newspaper Supply	Assembly Polling station	Birth & Death Registration Office	Power Supply for Domestic Use (ED)	Power Supply for Agricultural Use (EAG)	Power Supply for Commercial Use (EC)	Power Supply for All Uses (EA)
1	2	88	89	90	91	92	93	94	95	96	97	98	99	100	101
414	Dakshin Ashria Daha	Yes	Yes	b	Yes	c	c	c	Yes	Yes	a	Yes	Yes	Yes	Yes
415	Krishnapur	Yes	Yes	a	a	c	c	c	Yes	a	a	Yes	Yes	Yes	Yes
416	Hazi Mahammadpur	Yes	Yes	a	a	c	c	Yes	Yes	Yes	a	Yes	Yes	Yes	Yes
417	Paschim Durbarpara	Yes	b	Yes	Yes	b	b	b	Yes	Yes	a	Yes	Yes	Yes	Yes
418	Krishnapur Dinurpara	Yes	b	Yes	Yes	b	a	a	Yes	Yes	Yes	Yes	Yes	Yes	Yes
419	Brahimottar Manick Chak	Yes	b	Yes	Yes	b	b	b	Yes	Yes	Yes	Yes	Yes	Yes	Yes
420	Bajupur Madhupur	Yes	Yes	Yes	Yes	c	c	Yes	Yes	Yes	a	Yes	Yes	Yes	Yes
421	Radhakantapur	Yes	Yes	a	a	c	c	Yes	Yes	Yes	a	Yes	Yes	Yes	Yes
422	Diar Fatepur	Yes	Yes	Yes	Yes	Yes	Yes	Yes	Yes	Yes	Yes	Yes	Yes	Yes	Yes
423	Sites Nagar	Yes	Yes	c	c	c	c	Yes	Yes	Yes	Yes	Yes	Yes	Yes	Yes
Block T O T A L :		79	74	57	63	38	39	68	68	76	42	84	38	51	36

Nearest Town		Land Use							
		Area under different types of land use (in hectares rounded up to one decimal place)							
Name	Distance range code i.e. a for < 5 Kms, b for 5-10 Kms and c for 10+ kms .	Forests	Area under Non-agricultural Uses	Barren and Un-cultivable land	Permanent Pastures and Other Grazing Lands	Land Under Miscellaneous Tree Crops etc.	Culturable Waste Land	Name of Village	Serial Number
102	103	104	105	106	107	108	109	2	1
LALGOLA	c	0	190.7	0	0	0	100.2	Dakshin Ashria Daha	414
LALGOLA	c	0	27.5	0	0	0	5.7	Krishnapur	415
LALGOLA	c	0	66.7	0	0	0	10.6	Hazi Mahammadpur	416
LALGOLA	c	0	26	0	0	0	5	Paschim Durbarpara	417
LALGOLA	b	0	15	0	0	0	2	Krishnapur Dinurpara	418
LALGOLA	b	0	22	0	0	0	2	Brahimottar Manick Chak	419
LALGOLA	b	0	30	0	0	0	31.6	Bajupur Madhupur	420
LALGOLA	b	0	55.7	0	0	0	11.2	Radhakantapur	421
LALGOLA	c	0	93	0	0	0	19.4	Diar Fatepur	422
LALGOLA	c	0	113	0	0	0	39.5	Sites Nagar	423
0	0	0	4031.5	0	0	0	1570.1	: Block T O T A L	

Land Use											
Area under different types of land use (in hectares rounded up to one decimal place)							Area irrigated by source (in hectare).				
Serial Number	Name of Village	Fallow lands other than current fallows	Current Fallows	Net Area Sown	Total Irrigated Land Area	Total Un-irrigated Land Area	Canals (C)	Wells/Tube-wells(W/TW)	Tanks/Lakes(T/L)	Water Falls(WF)	Others(O)
1	2	110	111	112	113	114	115	116	117	118	119
414	Dakshin Ashria Daha	0	0	610.2	376.2	234	0	271	0	0	105.2
415	Krishnapur	0	0	46.1	25.7	20.4	0	24.8	0	0	0.9
416	Hazi Mahammadpur	0	0	111.3	50.4	60.9	0	46.4	0	0	4
417	Paschim Durbarpara	0	0	265.2	174.7	90.5	169.7	0	0	0	5
418	Krishnapur Dinurpara	0	0	239.8	166.5	73.3	100	66.5	0	0	0
419	Brahimottar Manick Chak	0	0	239.1	158.7	80.4	158.7	0	0	0	0
420	Bajupur Madhupur	0	0	377.4	120.7	256.7	0	115.5	0	0	5.2
421	Radhakantapur	0	0	116.3	50.7	65.6	0	50.7	0	0	0
422	Diar Fatepur	0	0	137.9	62.8	75.1	0	62.8	0	0	0
423	Sites Nagar	0	0	139.4	72.4	67	0	72.4	0	0	0
Block T O T A L :		0	0	12836	6826.7	6009.4	957.4	5324.6	106.5	0	0

Name of three most important commodities manufactured			Name of Village	Serial Number
First	Second	Third		
120	121	122	2	1
			Dakshin Ashria Daha	414
			Krishnapur	415
			Hazi Mahammadpur	416
			Paschim Durbarpara	417
			Krishnapur Dinurpara	418
			Brahimottar Manick Chak	419
			Bajupur Madhupur	420
			Radhakantapur	421
			Diar Fatepur	422
			Sites Nagar	423
			: Block T O T A L	

INDIA
WEST BENGAL
C. D. BLOCK SAGARDIGHI
DISTRICT MURSHIDABAD



- HIGH SCHOOL / INTER COLLEGE **S**
- BANK **(B)**
- DISPENSARY **(D)**
- PRIMARY HEALTH CENTRE **(A)**
- OTHER MEDICAL SERVICES **(▲)**
- BOUNDARY, DISTRICT
- " C. D. BLOCK
- " VILLAGE WITH MDDS CODE
- HEADQUARTERS : POLICE STATION, C. D. BLOCK
- POPULATION SIZE OF VILLAGES: BELOW 200, 200-499,
500-999, 1000-4999, 5000 AND ABOVE
- UNINHABITED VILLAGE WITH MDDS CODE
- NATIONAL HIGHWAY **NH 34**

- STATE HIGHWAY **SH 7**
- IMPORTANT METALLED ROADS
- UNMETALLED ROADS
- RAILWAY LINE WITH STATION, BROAD GAUGE.
- RIVER AND STREAM

TOTAL AREA OF THE C. D. BLOCK.....	345.42 Sq. Kms.
TOTAL POPULATION OF THE C. D. BLOCK.....	310461
TOTAL NUMBER OF VILLAGES.....	197
TOTAL NUMBER OF INHABITED VILLAGES.....	178
TOTAL NUMBER OF CENSUS TOWNS.....	NIL
TOTAL NUMBER OF STATUTORY TOWNS.....	NIL
DISTANCE FROM DISTRICT HEADQUARTERS TO C. D. BLOCK HEADQUARTERS (APPROX).....	25 Kms.

Alphabetical List of Villages

Name of the CD Block : Sagardighi

CD Block Code (2011) : 0077

Sl. No.	Name of the Village	PLCN 2001	MDDS PLCN 2011
1	2	3	4
1	Aheripara	00816200	314336
2	Alankar	00822800	314402
3	Anuppur	00806900	314243
4	Arazi Balarambati	00810300	314277
5	Arazi Jadabpur	00825000	314424
6	Arijpur	00821900	314393
7	Athua	00809000	314264
8	Baburgram	00806700	314241
9	Baganhat	00823900	314413
10	Bahal Nagar	00812300	314297
11	Bajitpur	00822900	314403
12	Balagachhi	00821500	314389
13	Balarambati	00811100	314285
14	Balia	00820400	314378
15	Ballabhbat	00817800	314352
16	Bangsia	00820100	314375
17	Banyeswar	00807800	314252
18	Baora	00825900	314433
19	Baragara	00816600	314340
20	Barala	00819200	314366
21	Bayar	00816800	314342
22	Belaipara	00808900	314263
23	Beloria	00809600	314270
24	Belsanda	00813900	314313
25	Bergram	00815400	314328
26	Bhabki	00822600	314400
27	Bharat Chanda	00817900	314353
28	Bhola	00811600	314290
29	Bhumihar	00810200	314276
30	Bhunihat	00824100	314415
31	Bhurkunda	00812200	314296
32	Binod	00825400	314428
33	Binodbati	00817700	314351
34	Biprakali	00806500	314239
35	Bishnupur	00820200	314376
36	Bokhara	00812600	314300
37	Brahmanigram	00814500	314319
38	Budhi	00808700	314261
39	Buzrak Fatepur	00810000	314274
40	Buzrug Debagram	00814400	314318
41	Chaitpur	00824600	314420

Alphabetical List of Villages

Name of the CD Block : Sagardighi

CD Block Code (2011) : 0077

Sl. No.	Name of the Village	PLCN 2001	MDDS PLCN 2011
1	2	3	4
42	Chak Ghachua	00815100	314325
43	Chak Gopalpur	00821100	314385
44	Chak Imam Nagar	00813000	314304
45	Chak Mathurpur	00812000	314294
46	Chak Sihara	00813400	314308
47	Chamunda	00821400	314388
48	Chandanbati	00815600	314330
49	Chandigram Raghunathpur	00817100	314345
50	Chandpara	00810400	314278
51	Chandpur	00806600	314240
52	Chandpur Chak	00806800	314242
53	Char Lalitakuri	00824300	314417
54	Char Mathurapur	00820700	314381
55	Char Sitesnagar	00820800	314382
56	Char Sundarpur	00824400	314418
57	Chardighi	00823300	314407
58	Chargachhi	00823000	314404
59	Charkabilpur	00820600	314380
60	Choapukuria	00824500	314419
61	Dakshin Dangapara	00819500	314369
62	Dakshin Debagram	00814300	314317
63	Dakshin Gram	00807400	314248
64	Dakshin Kalikapur	00823800	314412
65	Dakshin Ramna	00824900	314423
66	Dangapara	00820000	314374
67	Dangrail	00814600	314320
68	Dasturhat	00825200	314426
69	Dhalsa	00814800	314322
70	Dhamua	00814100	314315
71	Dhumar Pahar	00814200	314316
72	Diar Balagachhi	00821800	314392
73	Diara	00818300	314357
74	Dihibaraj	00822000	314394
75	Dingali	00817000	314344
76	Dogachhi	00810800	314282
77	Dohali Dangapara	00813500	314309
78	Dumaipur	00809300	314267
79	Durga Chandpur	00807200	314246
80	Durgapur	00815700	314331
81	Dwarikapara	00825500	314429
82	Ekrakhi	00811500	314289

Alphabetical List of Villages

Name of the CD Block : Sagardighi

CD Block Code (2011) : 0077

Sl. No.	Name of the Village	PLCN 2001	MDDS PLCN 2011
1	2	3	4
83	Fulban	00816300	314337
84	Fulbari	00812400	314298
85	Fulsahari	00807300	314247
86	Ganeshbati Chak	00814000	314314
87	Gangadda	00809500	314269
88	Ganja Sinheswari	00824800	314422
89	Garerpahar	00818600	314360
90	Ghuguridanga	00823400	314408
91	Gobardhandanga	00825100	314425
92	Gokulta	00811900	314293
93	Gopalhat	00822100	314395
94	Gosaingram	00825800	314432
95	Haldi	00816400	314338
96	Harhari	00816500	314339
97	Harirampur	00810500	314279
98	Hatpara	00810900	314283
99	Hosenpur	00818800	314362
100	Hukarhat	00824000	314414
101	Hukumapur	00819100	314365
102	Imam Nagar	00812900	314303
103	Iswarbati	00816900	314343
104	Itor	00819600	314370
105	Jadabpur	00822700	314401
106	Jaglai	00808500	314259
107	Jalbanda	00812800	314302
108	Jamalmati	00820900	314383
109	Jianagar	00807500	314249
110	Jindighi	00808800	314262
111	Jogpur	00813300	314307
112	Jotkamal	00813700	314311
113	Jugor	00815000	314324
114	Kabilpur	00820500	314379
115	Kaiar	00811700	314291
116	Kaliadanga	00820300	314377
117	Kamarpara	00824700	314421
118	Kanchia Bishnudanga	00819800	314372
119	Kanidighi	00815800	314332
120	Kantanagar	00810700	314281
121	Karaia	00811400	314288
122	Katherpara	00816100	314335
123	Kharati	00809200	314266

Alphabetical List of Villages

Name of the CD Block : Sagardighi

CD Block Code (2011) : 0077

Sl. No.	Name of the Village	PLCN 2001	MDDS PLCN 2011
1	2	3	4
124	Kharugram	00809900	314273
125	Khatua	00823700	314411
126	Kherur	00811200	314286
127	Kismat Nispibiral	00807900	314253
128	Kismatgadi	00810600	314280
129	Komadda	00823200	314406
130	Kotla	00808400	314258
131	Krishnapur	00818000	314354
132	Kumarthi	00817500	314349
133	Kundain	00823100	314405
134	Kundar	00814900	314323
135	Lakshmihat	00822200	314396
136	Lalipali	00826100	314435
137	Mahipal	00822500	314399
138	Maliadanga	00812700	314301
139	Manigram	00811000	314284
140	Mansinghpur	00825600	314430
141	Math Kharga	00808100	314255
142	Math Tagarpur	00818900	314363
143	Matiapara	00826000	314434
144	Megha	00813600	314310
145	Morgram	00809400	314268
146	Nachna	00807100	314245
147	Nanoch	00818100	314355
148	Naopara	00819900	314373
149	Narasinghapur	00817600	314350
150	Nispibiral	00808600	314260
151	Nurpur	00822400	314398
152	Olahar	00817400	314348
153	Paitkaldanga	00822300	314397
154	Palanda	00823600	314410
155	Pania	00814700	314321
156	Paranpur	00818200	314356
157	Pardiar	00825300	314427
158	Parulia	00815900	314333
159	Paschim Matiapara	00817300	314347
160	Pauli	00810100	314275
161	Pilki	00821300	314387
162	Popara	00815200	314326
163	Putimari	00819000	314364
164	Rambhadrapur	00818400	314358

Alphabetical List of Villages

Name of the CD Block : Sagardighi

CD Block Code (2011) : 0077

Sl. No.	Name of the Village	PLCN 2001	MDDS PLCN 2011
1	2	3	4
165	Ramna Mahadipur	00821600	314390
166	Ramna Sekhdighi	00807000	314244
167	Ramnagar	00825700	314431
168	Rasbeluria	00813200	314306
169	Ratanpur	00813800	314312
170	Sagardighi	00815300	314327
171	Sahapur	00819300	314367
172	Samasabad	00816000	314334
173	Santoshpur	00815500	314329
174	Saorail	00811800	314292
175	Saundighi	00818500	314359
176	Senpara	00817200	314346
177	Seora	00808200	314256
178	Ser	00808300	314257
179	Sihara	00813100	314305
180	Sinheswari	00824200	314416
181	Sinheswari Gauripur	00821700	314391
182	Sitalpara	00809800	314272
183	Sridharpur	00823500	314409
184	Surjyapur	00812100	314295
185	Syampur	00809100	314265
186	Tagarpur	00818700	314361
187	Tantibiral	00808000	314254
188	Taspara	00816700	314341
189	Telangal	00812500	314299
190	Thakurpara	00811300	314287
191	Tokardanga	00819400	314368
192	Udaynagar	00809700	314271
193	Ujalmanik	00819700	314371
194	Uladanga	00821000	314384
195	Uttar Debagram	00807600	314250
196	Uttar Kalikapur	00807700	314251
197	Uttar Ramnagar	00821200	314386

Census of India 2011
Amenities and Land use

Serial Number	Name of Village	Location code no.	Total area of the village (in hectares rounded up to one decimal place)	Total population (2011 census)	Number of households (2011 census)	Number of educational amenities available in village, the distance range code viz; a for 0-5 kms, b for 5-10 kms, c for 10+ kms of nearest place where facility is available							
						Pre-Primary school (PP)	Primary school (P)	Middle school (M)	Secondary School (S)	Senior Secondary school (SS)	Degree college of arts science & commerce (ASC)	Engineering college(EC)	Medical college (MC)
1	2	3	4	5	6	7	8	9	10	11	12	13	14
Name of District:-Murshidabad Name of CD Block:-Sagardighi													
424	Biprakali	314239	89	1142	242	1	1		a	a	c		
425	Chandpur	314240	78.4	191	45	1	1		a	a	c		
426	Baburgram	314241	134.8	1092	251	1	1			a	c		
427	Chandpur Chak	314242	22.8	10	2	b							
428	Anuppur	314243	37.5	82	15	2	2		a	a	c		
429	Ramna Sekhdighi	314244	180.9	6367	1442	2	2	1	1	1	c		
430	Nachna	314245	165.5	656	139	2	1	1	1	a	c	c	c
431	Durga Chandpur	314246	22.8	249	54	a	a			a	c		
432	Fulsahari	314247	80	2768	642	1	1			a	c		
433	Dakshin Gram	314248	123.5	0	0								
434	Jianagar	314249	45.5	0	0								
435	Uttar Debagram	314250	36.1	223	49	a	a		a	a	c		
436	Uttar Kalikapur	314251	79.3	660	163	a	a		a	a	c		
437	Banyeswar	314252	345.6	745	175	1	1	1	1	1	c		
438	Kismat Nispibiral	314253	100.9	1698	379	c	a			a	c	c	c
439	Tantibiral	314254	85.2	482	100	1	1			a	c	c	c
440	Math Kharga	314255	289.8	891	202	1	1	1		a	c	c	c
441	Seora	314256	39.1	0	0								
442	Ser	314257	257	1351	303	1	1	1	a	a	c		
443	Kotla	314258	105.6	192	40	1	1		a	a	c		
444	Jaglai	314259	294.2	1206	283	1	1		a	1	c	c	
445	Nispibiral	314260	79.9	53	11	1	1			a	c	c	
446	Budhi	314261	78.2	286	72	c	c	a		a	c	c	
447	Jindighi	314262	253	1707	373	1	1	1	1	1	c	c	c
448	Belaipara	314263	129.5	3645	774	2	2			a	c	c	c
449	Athua	314264	67.4	1654	346	1	1		a	a	c	c	c
450	Syampur	314265	71.4	147	28	1	1			a	c	c	
451	Kharati	314266	423.3	1281	260	1	1			a	c	c	
452	Dumaipur	314267	152.2	663	141	1	1	c	a	b	c	c	c
453	Morgram	314268	629.9	3902	891	1	1	1	1	1	c	c	
454	Gangadda	314269	374.7	4801	1013	2	2	1	b		c	c	c
455	Beloria	314270	155.6	1278	274	1	1	a	a	a	c	c	
456	Udaynagar	314271	80.5	952	209	2	2		b	b	c	c	c
457	Sitalpara	314272	209.6	1277	259	1	1	a	a	a	c	c	c
458	Kharugram	314273	198.3	467	107	1	1		a	a	c	c	c
459	Buzrak Fatepur	314274	59.5	16	4	c							
460	Pauli	314275	98	1803	389	1	1	1		a	c	c	c
461	Bhumihar	314276	449.8	1400	301	2	2	b	b	c	c	c	c
462	Arazi Balarambati	314277	90.1	0	0								
463	Chandpara	314278	684	3225	677	2	2	a	b	b	c	c	
464	Harirampur	314279	139.7	637	118	1	1		a		c	c	

- Village Directory

(As in 2009)

le. (If not available within the < 5 Kms, b for 5-10 Kms and c cility is available is given).						Number of Medical Amenities available. (If not available within the village , the distance range code viz; a for < 5 Kms, b for 5-10 Kms and c for 10+ kms of nearest place where facility is available is given).						Name of Village	Serial Number					
Management institute (MI)	Polytechnic (Pt)	Vocational training school /ITI	Non-formal training centre (NFTC)	Special school for disabled (SSD)	Others (specify)	Community health centre (CHC)	Primary health centre (PHC)	Primary health sub centre (PHS)	Maternity and child welfare centre (MCW)	T.B. clinic (TBC)	Hospital-allopathic (HA)			Hospital-alternative medicine (HO)	Dispensary (D)	Veterinary hospital (VH)	Mobile health clinic (MHC)	Family welfare centre (FWC)
15	16	17	18	19	20	21	22	23	24	25	26	27	28	29	30	31	2	1

Location CodeNo:-333

Location CodeNo:-0077

c	c					c	a	c	c	c				b	c		Biprakali	424
c	c				1	c	b	c	c	c				b	c		Chandpur	425
c	c					c	a	c	c	c				c	c		Baburgram	426
																	Chandpur Chak	427
	c	c				c	a	c	c	c				b	c		Anuppur	428
	c	c				c	l	c	c	c				c	c		Ramna Sekhdighi	429
c	c		a	c			a	a	b	c	c	c	c	c	c	b	Nachna	430
	c	c				c	a	c	c	c				c	c		Durga Chandpur	431
	c	c				c	b	c	c	c				c	c		Fulsahari	432
																	Dakshin Gram	433
																	Jianagar	434
	c	c				c	a	c	c	c				b	c		Uttar Debagram	435
	c	c			1	c	a	c	c	c				b	c		Uttar Kalikapur	436
	c	c				c	l	c	c	c				b	c		Banyeswar	437
c	c	b				c	l	c	c	c			c	c	c		Kismat Nispibiral	438
c	c	b				c	l	c	c	c			c	c	c		Tantibiral	439
c	c	b				c	b	c	c	c			c	c	c		Math Kharga	440
																	Seora	441
	c	c			1	c	a	c	c	c				c	c		Ser	442
	c	c				c	a	c	c	c				c	c		Kotla	443
c	c	c				c	a	c	c	c			c	c	c		Jaglai	444
c	c	b				c	a	c	c	c			c	c	c		Nispibiral	445
c	c	b				c	a	c	c	c			c	c	c		Budhi	446
c	c	b				c	a	c	c	c			c	c	c		Jindighi	447
c	c	b				c	l	c	c	c			c	c	c		Belaipara	448
c	c	c				c	a	c	c	c			c	c	c		Athua	449
c	c	b			1	c	a	c	c	c			c	c	c		Syampur	450
c	c	b				c	a	c	c	c			c	c	c		Kharati	451
c	c	c	c	c		c	b	b	c	c	c	c	c	c	c	c	Dumaipur	452
c	c	c					b	l	c				b	c			Morgram	453
	c	c				c	a	b	c	c	c	c	c	c	c		Gangadda	454
c	c	a				c	a	c	c	c				c	c		Beloria	455
c	c	c					b	b						b	c		Udaynagar	456
c	c	c	a	c	1	c	a	l	l	a	c			c	c		Sitalpara	457
c	c	c	a	c		b	b	a	a	a	b			b	b	c	Kharugram	458
																	Buzrak Fatepur	459
c	c	c	a	c			a	a	b	c	c	c	c	c	c	c	Pauli	460
c	c	b	c	c		c	c	a	b	b	b	c	b	b			Bhumihar	461
																	Arazi Balarambati	462
	c					c	b	l	c	b	c	c	b	b	c		Chandpara	463
						c	a	a	c	b	c	c	a	a	c		Harirampur	464

Serial Number	Name of Village	Number of Non-Government Medical Amenities available.							Availability of drinking water - Yes / No							
		Charitable non Govt. hospital/Nursing home.	Medical practitioner with MBBS Degree	Medical practitioner with other degree	Medical practitioner with no degree	Traditional practitioner and faith healer	Medicine Shop	Others	Tap water (Treated/Untreated)	Well water (Covered / Uncovered well)	Hand Pump	Tube wells / Bore well	Spring	River / Canal	Tank / Pond / Lake	Others
1	2	32	33	34	35	36	37	38	39	40	41	42	43	44	45	46

424	Biprakali	0	0	0	2	0	0	0	No	No	Yes	Yes	No	No	Yes	No
425	Chandpur	0	0	0	0	0	0	0	No	No	Yes	Yes	No	No	Yes	No
426	Baburgram	0	0	0	0	0	0	0	No	No	Yes	Yes	No	No	Yes	No
427	Chandpur Chak	0	0	0	0	0	0	0	No	No	No	No	No	No	No	No
428	Anuppur	0	0	0	0	0	0	0	No	No	Yes	Yes	No	No	Yes	No
429	Ramna Sekhdighi	0	0	0	8	0	0	0	No	No	Yes	Yes	No	No	Yes	No
430	Nachna	0	0	0	0	1	0	0	No	No	Yes	No	No	No	Yes	No
431	Durga Chandpur	0	0	0	0	0	0	0	No	No	Yes	Yes	No	No	Yes	No
432	Fulsahari	0	1	0	3	0	0	0	No	No	Yes	Yes	No	Yes	Yes	No
433	Dakshin Gram															
434	Jianagar															
435	Uttar Debagram	0	0	0	0	0	0	0	No	No	Yes	Yes	No	No	Yes	No
436	Uttar Kalikapur	0	0	0	0	0	0	0	No	No	Yes	Yes	No	No	Yes	No
437	Banyeswar	0	0	0	0	0	0	0	No	No	Yes	Yes	No	No	Yes	No
438	Kismat Nispibiral	0	0	0	1	0	0	0	No	No	Yes	Yes	No	No	Yes	No
439	Tantibiral	0	0	0	1	0	0	0	No	No	Yes	Yes	No	Yes	Yes	No
440	Math Kharga	0	0	0	2	0	0	0	No	No	Yes	Yes	No	Yes	Yes	No
441	Seora															
442	Ser	0	0	0	2	0	0	0	No	No	Yes	Yes	No	Yes	Yes	No
443	Kotla	0	0	0	0	0	0	0	No	No	Yes	Yes	No	Yes	Yes	No
444	Jaglai	0	0	0	4	0	0	0	No	Yes	Yes	Yes	No	Yes	Yes	No
445	Nispibiral	0	0	0	0	0	0	0	No	No	Yes	Yes	No	No	Yes	No
446	Budhi	0	0	0	0	0	0	0	No	No	Yes	Yes	No	Yes	Yes	No
447	Jindighi	0	0	0	3	0	0	0	No	Yes	Yes	Yes	No	Yes	Yes	No
448	Belaipara	0	0	0	3	0	0	0	No	No	Yes	Yes	No	No	Yes	No
449	Athua	0	0	0	2	0	0	0	No	Yes	Yes	Yes	No	Yes	Yes	No
450	Syampur	0	0	0	0	0	0	0	No	No	Yes	No	No	No	Yes	No
451	Kharati	0	0	0	0	0	0	0	No	No	Yes	Yes	No	No	Yes	No
452	Dumaipur	0	0	0	2	0	0	0	No	No	Yes	Yes	No	Yes	Yes	No
453	Morgram	0	0	2	2	0	2	0	No	No	Yes	Yes	No	No	Yes	No
454	Gangadda	0	0	0	0	5	0	0	No	No	No	Yes	No	Yes	Yes	No
455	Beloria	0	0	0	4	0	0	0	No	No	Yes	Yes	No	No	Yes	No
456	Udaynagar	0	0	0	0	1	0	0	No	No	Yes	Yes	No	No	Yes	No
457	Sitalpara	0	0	0	0	2	0	0	No	No	Yes	No	No	No	Yes	No
458	Kharugram	0	0	0	0	2	0	0	No	No	Yes	No	No	No	Yes	No
459	Buzrak Fatepur	0	0	0	0	0	0	0	No	No	No	No	No	No	No	No
460	Pauli	0	0	0	0	2	0	0	No	No	Yes	No	No	No	Yes	No
461	Bhumihar	0	0	1	1	1	0	0	No	No	Yes	Yes	No	No	Yes	No
462	Arazi Balarambati															
463	Chandpara	0	0	0	0	0	0	0	No	No	Yes	Yes	No	Yes	Yes	No
464	Harirampur	0	0	0	0	0	0	0	No	No	Yes	Yes	No	No	Yes	No

Availability of toilet & others Yes / No				Communication and transport facilities (If amenities available code -Yes is given except for Village Pin Code ,If not available within the village , the distance range code viz; a for < 5 Kms, b for 5-10 Kms and c for 10+ kms of nearest place where facility is available is given).								
Community toilet including bath.	Community toilet excluding bath.	Rural sanitary mart or sanitary hardware outlet available near the village.	Community bio- gas or recycle of waste for productive use.	Post office(PO)	Sub post office (SPO)	Post & Telegraph office (P&TO)	Village Pin Code	Telephones (Land lines)	Public call office (PCO)	Mobile phone coverage	Name of Village	Serial Number
47	48	49	50	51	52	53	54	55	56	57	2	1

No	No	No	No	c	a	c	742235	Yes	a	Yes	Biprakali	424
No	No	No	No	c		c	742226	b	b	Yes	Chandpur	425
No	No	No	No	c	a	c	742227	Yes	a	Yes	Baburgram	426
No	No	No	No			c	742226	a	b	Yes	Chandpur Chak	427
No	No	No	No	c	a	c	742227	Yes	a	Yes	Anuppur	428
No	No	No	No	c	Yes	c	742227	Yes	Yes	Yes	Ramna Sekhdighi	429
No	No	No	No	c	a	c	742227	Yes	b	Yes	Nachna	430
No	No	No	No	c	a	c	742237	a	Yes	Yes	Durga Chandpur	431
No	No	No	No	c	a	c	742227	Yes	a	Yes	Fulsahari	432
											Dakshin Gram	433
											Jianagar	434
No	No	No	No	c	a	c	742226	a	b	Yes	Uttar Debagram	435
No	No	No	No	c	Yes	c	742226	Yes	b	Yes	Uttar Kalikapur	436
No	No	No	No	c	a	c	742227	Yes	b	Yes	Banyeswar	437
No	No	No	No	c	a	c	742226	a	b	a	Kismat Nispibiral	438
No	No	No	No	c	Yes	c	742235	a	b	Yes	Tantibiral	439
No	No	No	No	c	b	c	742235	b	b	Yes	Math Kharga	440
											Seora	441
No	No	No	No	c	a	c	742235	a	b	Yes	Ser	442
No	No	No	No	c	a	c	742235	a	b	Yes	Kotla	443
No	No	No	No	c	a	c	742224	b	b	Yes	Jaglai	444
No	No	No	No	c	a	c	742226	a	b	Yes	Nispibiral	445
No	No	No	No	c	a	c	742226	b	b	Yes	Budhi	446
No	No	No	No	c	a	c	742235	Yes	b	Yes	Jindighi	447
No	No	No	No	c	a	c	742226	Yes	b	Yes	Belaipara	448
No	No	No	No	c	b	c	742226	a	c	Yes	Athua	449
No	No	No	No	c	b	c	742226	a	b	Yes	Syampur	450
No	No	No	No	c	Yes	c	742226	Yes	b	Yes	Kharati	451
No	No	Yes	No	c	b	c	742226	a	Yes	Yes	Dumaipur	452
No	No	Yes	No		Yes	c	742226	Yes	Yes	Yes	Morgram	453
No	No	Yes	No	a	b	b	742237	Yes	Yes	Yes	Gangadda	454
No	No	No	No	c	a	c	742226	Yes	a	Yes	Beloria	455
No	No	No	No			c	742227	Yes	Yes	Yes	Udaynagar	456
No	No	No	No	c	a	c	742227	Yes	c	Yes	Sitalpara	457
No	No	No	No	c	a	c	742237	Yes	a	Yes	Kharugram	458
No	No	No	No			c	742226	a	b	Yes	Buzrak Fatepur	459
No	No	No	No	c	a	c	742237	Yes		Yes	Pauli	460
No	No	Yes	No	c	b	b	742237	Yes	b	Yes	Bhumihar	461
											Arazi Balarambati	462
No	No	No	No	a		b	742213	Yes	Yes	Yes	Chandpara	463
No	No	No	No	a	a	b	742237	Yes	b	Yes	Harirampur	464

Communication and transport facilities (If amenities available code -Yes is given except for Village Pin Code ,If not available within the village , the distance range code viz; a for < 5 Kms, b for 5-10 Kms and c for 10+ kms of nearest place where facility is available is given).												Village connected to highway (If amenities available code viz; a for < 5 Kms, b for 5-10 Kms and c for 10+ kms of nearest place where facility is available is given).				
Serial Number	Name of Village	Internet cafes/ Common service centre (CSC)	Private courier facility	Bus service (Public & Private)	Railway stations	Auto/Modified Autos	Taxis and Vans	Tractors	Cycle-pulled rickshaws(Manual & Machine driven)	Carts driven by animals	Sea /River ferry service	Connected to national highway(NH)	Connected to state highway(SH)	Connected to major district road (MDR)	Connected to others district road	Pucca roads
1	2	58	59	60	61	62	63	64	65	66	67	68	69	70	71	72

424	Biprakali	c	c	a	b	c	Yes	Yes	a	a	c	a				a
425	Chandpur	c	c	a	c	c	Yes	Yes	b	c	c	a		a		a
426	Baburgram	c	c	a	b	c	Yes	Yes	Yes	c	c	a				a
427	Chandpur Chak	c	b	a	c	c	a	b	Yes	c	c					a
428	Anuppur	c	c	a	b	c	Yes	Yes	Yes	c	c	Yes				a
429	Ramna Sekhdighi	c	c	Yes	b	c	Yes	Yes	Yes	c	c	Yes				a
430	Nachna	c	c	Yes	b	c	a	c	a	c	c	Yes	b	b		a
431	Durga Chandpur	c	c	a	b	c	Yes	Yes	Yes	c	c	a		a		a
432	Fulsahari	c	c	a	b	c	Yes	Yes	Yes	c	c	a				a
433	Dakshin Gram															
434	Jianagar															
435	Uttar Debagram	c	c	b	c	c	Yes	Yes	a	a	c	b	b	a		a
436	Uttar Kalikapur	c	c	b	c	b	Yes	Yes	a	a	c	b	b	a		a
437	Banyeswar	c	c	b	c	c	Yes	Yes	Yes	Yes	c	b	b	a		a
438	Kismat Nispibiral	c	c	b	b	c	Yes	a	Yes	c	c	b				a
439	Tantibiral	c	c	b	b	c	Yes	a	Yes	c	c	b				a
440	Math Kharga	c	c	a	c	c	Yes	a	Yes	Yes	Yes	c				a
441	Seora															
442	Ser	c	c	a	c	c	Yes	Yes	Yes	a	c	c	b	a		a
443	Kotla	c	c	b	c	c	Yes	a	a	c	c	c	c	a		a
444	Jaglai	c	c	b	b	c	Yes	a	Yes	c	c	c		a		a
445	Nispibiral	c	c	b	b	c	Yes	a	Yes	c	c	b				a
446	Budhi	c	c	b	b	c	a	a	a	c	c	b				b
447	Jindighi	c	c	Yes	b	c	Yes	a	Yes	c	c	b				Yes
448	Belaipara	c	c	Yes	b	c	Yes	a	Yes	c	c	b	c	c	Yes	b
449	Athua	c	b	Yes	b	c	Yes	a	Yes	c	c	b	b			a
450	Syampur	c	c	b	b	c	a	a	a	c	c	b		a		b
451	Kharati	c	c	b	b	c	Yes	b	Yes	c	c	b				b
452	Dumaipur	c	c	a	a	c	Yes	b	Yes	Yes	c	a	b	c	c	a
453	Morgram	c	c	a	b	c	a	a	Yes	Yes	c					a
454	Gangadda	c	c	Yes	b	c	a	Yes	Yes	Yes	c	Yes	b	b	a	a
455	Beloria	c	c	a	c	c	Yes	a	Yes	a	c	a	a	a		a
456	Udaynagar	c	c	Yes	b	c	Yes	Yes	Yes	Yes	c	Yes	b		Yes	a
457	Sitalpara	c	c	Yes	c	c	a	b	a	Yes	c	Yes	b	a	b	a
458	Kharugram	b	b	b	b	b	Yes	b	Yes	Yes	c	a	b	b	b	a
459	Buzrak Fatepur	b	b	b	b	c	a	a	Yes	c	c					a
460	Pauli	b	a	Yes	b	c	Yes	b	Yes	Yes	c	a	b	b	b	a
461	Bhumihar	c	b	b	c	c	c	Yes	Yes	Yes	c	b	c	a	a	b
462	Arazi Balarambati															
463	Chandpara	c	c	Yes	b	c	a	Yes	Yes	Yes	c	c	a	Yes	a	Yes
464	Harirampur	c	c	Yes	a	c	c	Yes	Yes	Yes	c	c		Yes		a

ys,village roads, banks & credit societies
 :-Yes is given, If not available within the
 code viz; a for < 5 Kms, b for 5-10 Kms
 place where facility is available is given).

Availability of miscellaneous facilities (If amenities available code -Yes is given, If not
 available within the village , the distance range code viz; a for < 5 Kms, b for 5-10 Kms
 and c for 10+ kms of nearest place where facility is available is given).

73	74	75	76	77	78	79	80	81	82	83	84	85	86	87	Name of Village	Serial Number
73	74	75	76	77	78	79	80	81	82	83	84	85	86	87	2	1

Yes			Yes	b	c	c	Yes	b	c	b	Yes	Yes	Yes	Yes	Biprakali	424
Yes				b	b	c	Yes	b	c	b	Yes	a	Yes	Yes	Chandpur	425
Yes			Yes	a	c	c	Yes	a	c	b	a	Yes	Yes	Yes	Baburgram	426
a					b	Yes	Yes	b	b	Yes	Yes	Yes	Yes	Yes	Chandpur Chak	427
Yes				a	b	c	a	a	c	b	Yes	a	a	Yes	Anuppur	428
Yes			Yes	Yes	b	Yes	Yes	Yes	Yes	b	Yes	Yes	Yes	Yes	Ramna Sekhdighi	429
Yes	c	c	a	c	c	Yes	a	c	c	c	Yes	Yes	Yes	Yes	Nachna	430
Yes			a	b	c	a	Yes	c	b	Yes	a	a	Yes	Yes	Durga Chandpur	431
Yes			Yes	a	b	c	Yes	Yes	c	b	Yes	Yes	Yes	Yes	Fulsahari	432
															Dakshin Gram	433
															Jianagar	434
Yes				b	c	c	Yes	a	c	c	Yes	a	a	Yes	Uttar Debagram	435
Yes				b	c	c	Yes	a	c	c	Yes	Yes	Yes	Yes	Uttar Kalikapur	436
Yes				b	c	c	Yes	a	c	c	Yes	Yes	Yes	Yes	Banyeswar	437
a			Yes	a	c	c	Yes	a	c	c	Yes	Yes	Yes	Yes	Kismat Nispibiral	438
a			Yes	a	c	c	Yes	Yes	c	c	Yes	Yes	Yes	Yes	Tantibiral	439
a			Yes	b	c	c	Yes	a	c	c	Yes	Yes	Yes	Yes	Math Kharga	440
															Seora	441
Yes			Yes	b	c	c	Yes	Yes	c	c	Yes	Yes	Yes	Yes	Ser	442
a				b	c	c	Yes	a	c	c	Yes	a	Yes	Yes	Kotla	443
a			Yes	a	c	c	Yes	Yes	c	c	Yes	Yes	Yes	Yes	Jaglai	444
a			Yes	a	c	c	Yes	a	c	b	Yes	Yes	a	Yes	Nispibiral	445
a			Yes	a	c	c	Yes	a	b	c	Yes	Yes	a	Yes	Budhi	446
a			Yes	Yes	c	b	Yes	Yes	c	c	Yes	Yes	Yes	Yes	Jindighi	447
a			Yes	b	c	c	Yes	a	c	c	Yes	Yes	Yes	Yes	Belaipara	448
a			Yes	a	c	c	Yes	a	c	c	Yes	Yes	Yes	Yes	Athua	449
a			Yes	a	c	c	Yes	a	c	c	Yes	Yes	a	Yes	Syampur	450
a			Yes	Yes	c	c	Yes	a	c	c	Yes	Yes	Yes	Yes	Kharati	451
Yes			a	c	c	Yes	a	c	c	Yes	Yes	Yes	Yes	Yes	Dumaipur	452
Yes			Yes	Yes		b	Yes	Yes	Yes	b	Yes	Yes	Yes	Yes	Morgram	453
Yes			Yes	b	c	c	Yes	Yes	b	c	Yes	Yes	Yes	Yes	Gangadda	454
a			Yes	a	c	c	Yes	Yes	c	c	Yes	Yes	Yes	Yes	Beloria	455
Yes				b	b	b	Yes	Yes	c	c	b	Yes	Yes	Yes	Udaynagar	456
Yes	c	Yes	a	c	b	Yes	Yes	c	b	Yes	Yes	Yes	Yes	Yes	Sitalpara	457
a	c	c	a	c	b	Yes	a	c	c	c	a	Yes	Yes	Yes	Kharugram	458
a					c	Yes	Yes	c	c	Yes	Yes	Yes	Yes	Yes	Buzrak Fatepur	459
Yes	c	Yes	a	c	c	Yes	a	b	c	b	Yes	Yes	Yes	Yes	Pauli	460
Yes	b	c	Yes	b	c	c	Yes	Yes	b	c	b	Yes	Yes	Yes	Bhumihar	461
															Arazi Balarambati	462
Yes			Yes	b	b	c	Yes	Yes	b	c	Yes	Yes	Yes	Yes	Chandpara	463
Yes			Yes	a	a	c	Yes	Yes	c	c	Yes	Yes	Yes	Yes	Harirampur	464

Availability of miscellaneous facilities (If amenities available code -Yes is given, If not available within the village , the distance range code viz; a for < 5 Kms, b for 5-10 Kms and c for 10+ kms of nearest place where facility is available is given).												Availability of electricity (Yes/No)			
Serial Number	Name of Village	ASHA (Accredited Social Health Activist)	Community centre with/without TV	Sports Field,	Sports Club / Recreation Centre	Cinema / Video Hall	Public Library	Public Reading Room	Newspaper Supply	Assembly Polling station	Birth & Death Registration Office	Power Supply for Domestic Use (ED)	Power Supply for Agricultural Use (EAG)	Power Supply for Commercial Use (EC)	Power Supply for All Uses (EA)
1	2	88	89	90	91	92	93	94	95	96	97	98	99	100	101

424	Biprakali	b	Yes	a	Yes	c	Yes	Yes	Yes	Yes	b	Yes	Yes	Yes	Yes
425	Chandpur	b	Yes	b	Yes	c	b	Yes	Yes	a	b	Yes	Yes	No	No
426	Baburgram	a	Yes	a	Yes	c	Yes	Yes	Yes	Yes	b	Yes	Yes	Yes	Yes
427	Chandpur Chak	Yes	Yes	Yes	Yes	Yes	Yes	Yes	Yes	Yes	Yes	Yes	No	No	No
428	Anuppur	a	Yes	a	a	c	a	Yes	Yes	a	b	Yes	No	No	No
429	Ramna Sekhdighi	Yes	Yes	Yes	Yes	c	Yes	Yes	Yes	Yes	b	Yes	Yes	Yes	Yes
430	Nachna	a	Yes	a	c	c	b	c	Yes	a	b	Yes	Yes	No	No
431	Durga Chandpur	a	Yes	a	Yes	c	Yes	Yes	Yes	a	b	Yes	Yes	No	No
432	Fulsahari	Yes	Yes	Yes	Yes	c	Yes	Yes	Yes	Yes	b	Yes	Yes	Yes	Yes
433	Dakshin Gram														
434	Jianagar														
435	Uttar Debagram	a	Yes	a	a	c	a	Yes	a	a	a	Yes	No	No	No
436	Uttar Kalikapur	a	Yes	a	a	c	Yes	Yes	Yes	a	a	Yes	No	No	No
437	Banyeswar	Yes	Yes	Yes	Yes	c	a	Yes	Yes	Yes	Yes	Yes	Yes	No	No
438	Kismat Nispibiral	Yes	Yes	Yes	a	Yes	a	Yes	Yes	Yes	a	Yes	Yes	No	No
439	Tantibiral	Yes	Yes	a	Yes	Yes	a	Yes	Yes	Yes	a	Yes	Yes	No	No
440	Math Kharga	Yes	Yes	Yes	Yes	Yes	Yes	Yes	Yes	Yes	b	Yes	Yes	No	No
441	Seora														
442	Ser	Yes	Yes	Yes	Yes	c	b	Yes	Yes	Yes	b	Yes	Yes	No	No
443	Kotla	a	Yes	a	Yes	c	b	Yes	Yes	a	b	Yes	Yes	No	No
444	Jaglai	Yes	Yes	Yes	Yes	Yes	Yes	a	Yes	Yes	a	Yes	Yes	No	No
445	Nispibiral	Yes	Yes	a	Yes	Yes	a	Yes	Yes	a	a	Yes	Yes	No	No
446	Budhi	Yes	Yes	a	Yes	Yes	a	Yes	Yes	a	a	Yes	Yes	No	No
447	Jindighi	Yes	Yes	Yes	Yes	Yes	a	Yes	Yes	Yes	a	Yes	Yes	No	No
448	Belaipara	Yes	Yes	Yes	Yes	Yes	Yes	Yes	Yes	Yes	a	Yes	Yes	No	No
449	Athua	Yes	Yes	Yes	Yes	Yes	b	Yes	Yes	Yes	b	Yes	Yes	No	No
450	Syampur	a	Yes	Yes	Yes	Yes	b	Yes	Yes	a	b	Yes	No	No	No
451	Kharati	Yes	Yes	Yes	Yes	Yes	a	Yes	Yes	Yes	a	Yes	Yes	No	No
452	Dumaipur	Yes	Yes	Yes	Yes	Yes	Yes	Yes	Yes	Yes	Yes	Yes	Yes	Yes	Yes
453	Morgram	Yes	Yes	Yes	Yes	Yes	Yes	Yes	Yes	Yes	Yes	Yes	Yes	Yes	Yes
454	Gangadda	Yes	Yes	Yes	Yes	Yes	Yes	Yes	Yes	Yes	Yes	Yes	Yes	Yes	Yes
455	Beloria	Yes	Yes	a	Yes	Yes	Yes	Yes	Yes	Yes	a	Yes	Yes	No	No
456	Udaynagar	Yes	Yes	Yes	Yes	Yes	Yes	Yes	Yes	Yes	Yes	Yes	Yes	Yes	Yes
457	Sitalpara	Yes	c	a	c	c	Yes	Yes	Yes	Yes	a	Yes	Yes	Yes	Yes
458	Kharugram	a	c	a	c	c	c	Yes	a	b	b	Yes	Yes	Yes	Yes
459	Buzrak Fatepur	Yes	Yes	Yes	Yes	Yes	Yes	Yes	Yes	Yes	Yes	Yes	No	No	No
460	Pauli	a	b	Yes	b	c	c	Yes	Yes	b	b	Yes	Yes	Yes	Yes
461	Bhumihar	Yes	Yes	Yes	Yes	Yes	Yes	Yes	Yes	Yes	a	Yes	Yes	Yes	Yes
462	Arazi Balarambati														
463	Chandpara	Yes	Yes	Yes	Yes	Yes	Yes	Yes	Yes	Yes	Yes	Yes	Yes	Yes	Yes
464	Harirampur	Yes	Yes	Yes	Yes	Yes	c	Yes	Yes	Yes	a	Yes	Yes	Yes	Yes

Nearest Town		Land Use							
		Area under different types of land use (in hectares rounded up to one decimal place)							
Name	Distance range code i.e. a for < 5 Kms, b for 5-10 Kms and c for 10+ kms .	Forests	Area under Non-agricultural Uses	Barren and Un-cultivable land	Permanent Pastures and Other Grazing Lands	Land Under Miscellaneous Tree Crops etc.	Culturable Waste Land	Name of Village	Serial Number
102	103	104	105	106	107	108	109	2	1

RAGHUNATHGAIc		0	2.9	0	0	0	2.1	Biprakali	424
RAGHUNATHGAIb		0	4.6	0	0	0	4	Chandpur	425
RAGHUNATHGAIb		0	2.1	0	0	0	1.8	Baburgram	426
RAGHUNATHGAIb		0	0.8	0	0	0	1	Chandpur Chak	427
RAGHUNATHGAIb		0	1.6	0	0	0	1	Anuppur	428
JANGIPUR b		0	0.4	0	0	0	7.1	Ramna Sekhdighi	429
JANGIPUR c		0	13.7	0	0	0	9	Nachna	430
RAGHUNATHGAIb		0	1.7	0	0	0	0	Durga Chandpur	431
RAGHUNATHGAIc		0	2.4	0	0	0	0	Fulsahari	432
		0	3.6	0	0	0	0	Dakshin Gram	433
		0	2.7	0	0	0	1	Jianagar	434
RAGHUNATHGAIc		0	2.4	0	0	0	1	Uttar Debagram	435
RAGHUNATHGAIc		0	1	0	0	0	0	Uttar Kalikapur	436
RAGHUNATHGAIc		0	7.2	0	0	0	6	Banyeswar	437
RAGHUNATHGAIc		0	4.1	0	0	0	1.4	Kismat Nispibiral	438
RAGHUNATHGAIc		0	3.5	0	0	0	1.5	Tantibiral	439
RAGHUNATHGAIc		0	8.6	0	0	0	1.8	Math Kharga	440
		0	1.4	0	0	0	0.7	Seora	441
RAGHUNATHGAIc		0	4.7	0	0	0	1.2	Ser	442
RAGHUNATHGAIc		0	2.5	0	0	0	0	Kotla	443
RAGHUNATHGAIc		0	2.8	0	0	0	8.1	Jaglai	444
RAGHUNATHGAIc		0	2.6	0	0	0	1	Nispibiral	445
RAGHUNATHGAIc		0	2.4	0	0	0	1	Budhi	446
RAGHUNATHGAIc		0	7.1	0	0	0	4	Jindighi	447
RAGHUNATHGAIc		0	3.4	0	0	0	3.2	Belaipara	448
RAGHUNATHGAIc		0	0.8	0	0	0	0.5	Athua	449
RAGHUNATHGAIc		0	0.8	0	0	0	0.5	Syampur	450
RAGHUNATHGAIc		0	0.6	0	0	0	0.6	Kharati	451
RAGHUNATHGAIc		0	14.6	0	0	0	9.8	Dumaipur	452
RAGHUNATHGAIc		0	4.3	0	0	0	8.4	Morgram	453
JANJIPUR c		0	8.5	0	0	0	15.5	Gangadda	454
RAGHUNATHGAIc		0	3.7	0	0	0	1	Beloria	455
JANSIPUR c		0	5	0	0	0	0	Udaynagar	456
JANJIPUR c		0	12	0	0	0	4	Sitalpara	457
JANGIPUR c		0	22.3	0	0	0	6	Kharugram	458
		0	8.9	0	0	0	0	Buzrak Fatepur	459
JANJIPUR c		0	11	0	0	0	5	Pauli	460
JANGIPUR b		0	32	0	0	0	120.3	Bhumihar	461
		0	6.3	0	0	0	2	Arazi Balarambati	462
RAGHUNATHGAIc		0	27.2	0	0	0	15.2	Chandpara	463
RAGHUNATHGAIb		0	7.8	0	0	0	6	Harirampur	464

Land Use											
Area under different types of land use (in hectares rounded up to one decimal place)							Area irrigated by source (in hectare).				
Serial Number	Name of Village	Fallow lands other than current fallows	Current Fallows	Net Area Sown	Total Irrigated Land Area	Total Un-irrigated Land Area	Canals (C)	Wells/Tube-wells(W/TW)	Tanks/Lakes(T/L)	Water Falls(WF)	Others(O)
1	2	110	111	112	113	114	115	116	117	118	119

424	Biprakali	0	0	83.9	68.9	15.1	40.9	28	0	0	0
425	Chandpur	0	0	69.7	48.9	20.8	37.6	11.3	0	0	0
426	Baburgram	0	0	130.9	93.5	37.4	53.8	33.6	6	0	0
427	Chandpur Chak	0	0	21	13.9	7.1	0	6.9	0	0	7
428	Anuppur	0	0	34.9	24.9	10	0	14.9	0	0	10
429	Ramna Sekhdighi	0	0	173.3	123.8	49.5	24.8	50.8	18.4	0	29.8
430	Nachna	0	0	142.8	50.2	92.6	0	0	50.2	0	0
431	Durga Chandpur	0	0	21	13.9	7.1	0	7.9	0	0	6
432	Fulsahari	0	0	77.5	51.4	26.1	0	20.4	7	0	24
433	Dakshin Gram	0	0	119.9	102.2	17.7	84.2	12	6	0	0
434	Jianagar	0	0	41.8	35.5	6.4	30.4	0	5.1	0	0
435	Uttar Debagram	0	0	32.7	30.3	2.4	24.3	0	6	0	0
436	Uttar Kalikapur	0	0	78.2	78.2	0	73.2	0	5	0	0
437	Banyeswar	0	0	332.4	320.1	12.3	305.1	9	6	0	0
438	Kismat Nispibiral	0	0	95.3	94.6	0.8	84.6	0	8	0	2
439	Tantibiral	0	0	80.2	77.9	2.3	76.9	0	1	0	0
440	Math Kharga	0	0	279.4	232.3	47.1	202.3	0	14	0	16
441	Seora	0	0	37	36	1	33.5	0	2.5	0	0
442	Ser	0	0	251.1	242.8	8.3	242.8	0	0	0	0
443	Kotla	0	0	103.1	103.1	0	101.2	0	1.8	0	0.2
444	Jaglai	0	0	283.3	256.3	26.9	202.3	40	14	0	0
445	Nispibiral	0	0	76.3	60.3	16	43.3	0	9	0	8
446	Budhi	0	0	74.7	60.6	14.1	41.6	19	0	0	0
447	Jindighi	0	0	241.9	228	13.9	173	18	37	0	0
448	Belaipara	0	0	122.9	112	10.8	89	23	0	0	0
449	Athua	0	0	66	66	0	47	0	4	0	15
450	Syampur	0	0	70	70	0	39.7	30.3	0	0	0
451	Kharati	0	0	422.1	418.9	3.2	394.9	0	9	0	15
452	Dumaipur	0	0	127.8	127.8	0	64.8	57	6	0	0
453	Morgram	0	0	617.2	544.6	72.6	485.6	44	15	0	0
454	Gangadda	0	0	350.7	350.7	0	243.2	97.5	10	0	0
455	Beloria	0	0	150.9	146.1	4.8	121.1	0	25	0	0
456	Udaynagar	0	0	75.5	75.5	0	60.7	11.8	3	0	0
457	Sitalpara	0	0	193.6	156.6	37	0	68	88.6	0	0
458	Kharugram	0	0	170	12	158	0	0	12	0	0
459	Buzrak Fatepur	0	0	50.6	12.4	38.2	0	0	12.4	0	0
460	Pauli	0	0	82	12	70	0	0	12	0	0
461	Bhumihar	0	0	297.5	187.2	110.3	0	0.2	187	0	0
462	Arazi Balarambati	0	0	81.8	71.1	10.7	0	21	50.1	0	0
463	Chandpara	0	0	641.6	318	323.6	0	264	54	0	0
464	Harirampur	0	0	125.9	95.6	30.3	0	60.8	34.8	0	0

Name of three most important commodities manufactured			Name of Village	Serial Number
First	Second	Third		
120	121	122	2	1

	Biprakali	424
	Chandpur	425
	Baburgram	426
	Chandpur Chak	427
	Anuppur	428
	Ramna Sekhdighi	429
	Nachna	430
	Durga Chandpur	431
	Fulsahari	432
	Dakshin Gram	433
	Jianagar	434
	Uttar Debagram	435
	Uttar Kalikapur	436
	Banyeswar	437
	Kismat Nispibiral	438
	Tantibiral	439
	Math Kharga	440
	Seora	441
	Ser	442
	Kotla	443
	Jaglai	444
	Nispibiral	445
	Budhi	446
	Jindighi	447
	Belaipara	448
	Athua	449
	Syampur	450
	Kharati	451
	Dumaipur	452
	Morgram	453
	Gangadda	454
	Beloria	455
	Udaynagar	456
	Sitalpara	457
	Kharugram	458
	Buzrak Fatepur	459
	Pauli	460
Rice	Bhumihar	461
	Arazi Balarambati	462
Rice	Chandpara	463
Rice	Harirampur	464

Census of India 2011
Amenities and Land use

Serial Number	Name of Village	Location code no.	Total area of the village (in hectares rounded up to one decimal place)	Total population (2011 census)	Number of households (2011 census)	Number of educational amenities available in village, the distance range code viz; a for 0-5 kms, b for 5-10 kms, c for 10+ kms of nearest place where available							
						Pre-Primary school (PP)	Primary school (P)	Middle school (M)	Secondary School (S)	Senior Secondary school (SS)	Degree college of arts science & commerce (ASC)	Engineering college(EC)	Medical college (MC)
1	2	3	4	5	6	7	8	9	10	11	12	13	14
465	Kismatgadi	314280	105.8	4185	865	2	2	a		a	c		
466	Kantanagar	314281	247.9	9453	1769	4	4	2	1	1	c	c	
467	Dogachhi	314282	293.2	2562	538	1	1	1	a	b	c	c	
468	Hatpara	314283	25.9	205	49	1	1	a		b	c	c	
469	Manigram	314284	622.1	4162	898	4	4	1	1	2	c	c	c
470	Balarbati	314285	212.5	1471	268	2	2	a	2	1	b	c	c
471	Kherur	314286	610.1	1863	394	1	1	1	b	b	b	c	c
472	Thakurpara	314287	56.6	54	12	1	1	c	c	c	c	c	c
473	Karaia	314288	257.9	3974	982	3	3	1	1	1	b	c	c
474	Ekrakhi	314289	343.9	2516	556	2	2		b	c	c	c	c
475	Bhola	314290	107.8	2095	469	1	1		b	b	c	c	c
476	Kaiar	314291	397.5	2572	564	1	1		a	a	c	c	c
477	Saorail	314292	404.7	1444	322	1	1	1	b	b	c	c	c
478	Gokulta	314293	232.3	1417	362	1	1	a	a	a	c	c	c
479	Chak Mathurpur	314294	47.3	0	0								
480	Surjyapur	314295	77.7	688	122	1	1	b	a	a	c	c	c
481	Bhurkunda	314296	263.1	2539	512	1	1	b	a	a	c	c	c
482	Bahal Nagar	314297	82.4	2293	530	1	1	1	a	a	b	c	c
483	Fulbari	314298	118.1	1711	409	2	2	a	a	a	b	c	c
484	Telangal	314299	283.4	1722	400	2	2				b	c	
485	Bokhara	314300	584.4	8000	1789	5	4	1	1	1	b	c	c
486	Maliadanga	314301	13	811	183	1	1	1	a	a	b	c	c
487	Jalbanda	314302	123.8	1169	278	2	2	a	a	b	b	c	c
488	Imam Nagar	314303	87.8	1213	296	1	1	a	a	b	b	c	c
489	Chak Imam Nagar	314304	25.6	0	0								
490	Sihara	314305	90.7	1738	368	1	1	1	1		a	a	
491	Rasbeluria	314306	137.8	953	215	1	1	a	a	b	b	c	c
492	Jogpur	314307	326	1545	361	1	1	1			b		c
493	Chak Sihara	314308	20.9	0	0								
494	Dohali Dangapara	314309	522.1	2660	636	2	2	a	a	b	b	c	
495	Megha	314310	84.1	1495	319	2	2	1	1		a	c	
496	Jotkamal	314311	24.8	925	200	1	1				a	c	
497	Ratanpur	314312	178.8	1447	303	1	1	1			a	c	
498	Belsanda	314313	162.8	1663	368	1	1	a	a	b	b	c	c
499	Ganeshbati Chak	314314	8.3	0	0								
500	Dhamua	314315	86.4	373	79	1	1	1	a	a	a	c	c
501	Dhumar Pahar	314316	15.3	34	8	1	1	2	a	a	a	c	c
502	Dakshin Debagram	314317	144.1	804	191	1	1	a	a	a	a	c	c
503	Buzrug Debagram	314318	77.3	408	82	1	1	1			a	c	
504	Brahmanigram	314319	282	2852	627	2	2	1	a	a	a	c	c
505	Dangrail	314320	129.9	909	222	4	4	1	a	a	a	c	c
506	Pania	314321	106.5	352	74	1	1	a	a	a	a	c	c
507	Dhalsa	314322	163.7	1544	340	2	2	1	1	a	a	c	c

- Village Directory

(As in 2009)

le. (If not available within the < 5 Kms, b for 5-10 Kms and c cility is available is given).																				Number of Medical Amenities available. (If not available within the village , the distance range code viz; a for < 5 Kms, b for 5-10 Kms and c for 10+ kms of nearest place where facility is available is given).		Name of Village	Serial Number
Management institute (MI)	Polytechnic (Pt)	Vocational training school /ITI	Non-formal training centre (NFTC)	Special school for disabled (SSD)	Others (specify)	Community health centre (CHC)	Primary health centre (PHC)	Primary health sub centre (PHS)	Maternity and child welfare centre (MCW)	T.B. clinic (TBC)	Hospital-allopathic (HA)	Hospital-alternative medicine (HO)	Dispensary (D)	Veterinary hospital (VH)	Mobile health clinic (MHC)	Family welfare centre (FWC)							
15	16	17	18	19	20	21	22	23	24	25	26	27	28	29	30	31	2	1					
						c	b	a	c	b	c		b	b	c		Kismatgadi	465					
	c					c	b	l	c	b	c			b	c		Kantanagar	466					
	c					c	b	b	c	b	c	c	b	b	c		Dogachhi	467					
	c					c	b	a	c	b	c		b	b			Hatpara	468					
	c	c	c	c	c	c	l	l	l	c	c	c	c	c	c	c	Manigram	469					
	c	c	c	c	c	b	a	a	a	b	b	c	a	b	c		Balarnbati	470					
	c	c	b	c	c	c	b	a	b	b	b	c	b	b			Kherur	471					
	c	c	c	c		c	b		c		c		b				Thakurpara	472					
	c	c	b	c	c	b	b	l	l	b	b	c	b	b			Karaia	473					
	c	c	c	c		c			c		c	c	c	c	c		Ekrakhi	474					
	c	c	c					a			c		b				Bhola	475					
	c	c	c	c		c	a	a			c			c			Kaiar	476					
	c	c	c				b	a			c		c	c			Saorail	477					
	c	c	c	a	c	c	a	a	c	a	c	c	c	c	c		Gokulta	478					
																	Chak Mathurpur	479					
	c	c	c	a	c	c	l	l	c	l	c		c	c	c		Surjyapur	480					
	c	c	c	a	a	c	a	a	a	a	c	c	c	c			Bhurkunda	481					
	c	c	b	b	c	b	b	l	c	b	b	c	a	c			Bahal Nagar	482					
	c	c	b	b	c	b	b	l	c	b	b	c	l	c			Fulbari	483					
	c	c					b			b		b	b	b			Telangal	484					
					l			l	c	b	b	c	l	c			Bokhara	485					
	c	c	b	b	c	a	b	a	a	b	b	c	a	c			Maliadanga	486					
	c	c	b	b	c	b	b	l	c	b	b	c	a	c			Jalbanda	487					
	c	c	b	b	c	b	b	a	c	b	b	c	a	c			Imam Nagar	488					
																	Chak Imam Nagar	489					
		c	c					a			b			b			Sihara	490					
	c	c	c	c	c	b	b	b	b	b	b	b	b	b	b		Rasbeluria	491					
	c	c						a			b		a	b			Jogpur	492					
																	Chak Sihara	493					
	c	c						l			a		a				Dohali Dangapara	494					
	c	c						a			a			a			Megha	495					
	c	c						l			a		l	a			Jotkamal	496					
	c	c						a			a			a			Ratanpur	497					
	c	c	c	c	c	b	b	a	b	b	b	b	a	b	b		Belsanda	498					
																	Ganeshbati Chak	499					
	c	c	c	c	c	a	a	a	a	a	a	a	a	a	a	a	Dhamua	500					
	c	c	c	a	c	a	a	a	a	a	a	a	a	a	a	a	Dhumar Pahar	501					
	c	c	c	a	c	a	a	a	a	a	a	a	a	a	a	a	Dakshin Debagram	502					
	c	c						b			a			a			Buzrug Debagram	503					
	c	c	c	c	c	a	a	a	a	a	a	a	a	a	a	a	Brahmanigram	504					
	c	c	a	a	c	a		a	a	c	a	a	c	a	c		Dangrail	505					
	c	c	a	a	c			a	a	a	a	a	c	a	c		Pania	506					
	c	c	a	a	c			a	a	c	a	a	c	a	c		Dhalsa	507					

Serial Number	Name of Village	Number of Non-Government Medical Amenities available.							Availability of drinking water - Yes / No							
		Charitable non Govt. hospital/Nursing home.	Medical practitioner with MBBS Degree	Medical practitioner with other degree	Medical practitioner with no degree	Traditional practitioner and faith healer	Medicine Shop	Others	Tap water (Treated/Untreated)	Well water (Covered / Uncovered well)	Hand Pump	Tube wells / Bore well	Spring	River / Canal	Tank / Pond / Lake	Others
1	2	32	33	34	35	36	37	38	39	40	41	42	43	44	45	46
465	Kismatgadi	0	0	0	1	0	0	0	No	No	Yes	Yes	No	Yes	Yes	No
466	Kantanagar	0	0	0	0	0	0	0	No	Yes	Yes	Yes	No	Yes	Yes	No
467	Dogachhi	0	0	0	0	0	0	0	No	No	Yes	Yes	No	Yes	Yes	No
468	Hatpara	0	0	0	0	0	0	0	No	No	Yes	Yes	No	No	No	No
469	Manigram	0	1	1	1	0	1	0	Yes	No	Yes	Yes	No	No	Yes	No
470	Balarbati	0	1	1	0	0	1	0	Yes	No	Yes	Yes	No	No	Yes	No
471	Kherur	0	0	1	1	1	0	0	No	No	Yes	Yes	No	No	Yes	No
472	Thakurpara	0	0	0	1	0	0	0	No	No	Yes	Yes	No	No	Yes	No
473	Karaia	0	0	4	2	1	0	0	No	No	Yes	Yes	No	No	Yes	No
474	Ekrakhi	0	0	0	1	0	0	0	No	No	Yes	Yes	No	Yes	Yes	No
475	Bhola	0	0	0	0	3	0	0	No	No	Yes	Yes	No	Yes	Yes	No
476	Kaiar	0	0	0	2	0	0	0	No	No	Yes	Yes	No	No	Yes	No
477	Saorail	0	0	0	0	1	0	0	No	No	No	Yes	No	No	Yes	No
478	Gokulta	0	0	0	0	1	0	0	No	No	Yes	No	No	No	Yes	No
479	Chak Mathurpur															
480	Surjyapur	0	0	0	0	1	0	0	No	No	Yes	Yes	No	Yes	Yes	No
481	Bhurkunda	0	0	0	0	2	0	0	No	No	Yes	No	No	No	Yes	No
482	Bahal Nagar	0	0	0	2	2	0	0	No	No	Yes	Yes	No	No	Yes	No
483	Fulbari	0	0	4	6	2	10	0	No	No	Yes	Yes	No	No	Yes	No
484	Telangal	0	0	0	0	0	0	0	No	No	Yes	Yes	No	No	Yes	No
485	Bokhara	0	6	1	8	1	5	0	No	No	Yes	Yes	No	No	Yes	No
486	Maliadanga	0	0	2	5	0	5	0	No	No	Yes	Yes	No	Yes	Yes	No
487	Jalbanda	0	0	0	2	1	0	0	No	No	Yes	No	No	No	Yes	No
488	Imam Nagar	0	0	0	1	0	0	0	No	No	Yes	No	No	No	Yes	No
489	Chak Imam Nagar															
490	Sihara	0	0	0	3	0	0	0	No	No	Yes	Yes	No	No	Yes	No
491	Rasbeluria	0	0	1	1	0	0	0	No	No	Yes	Yes	No	No	Yes	No
492	Jogpur	0	0	0	0	0	0	0	No	No	Yes	Yes	No	No	Yes	No
493	Chak Sihara															
494	Dohali Dangapara	0	0	0	0	0	0	0	No	No	Yes	Yes	No	No	Yes	No
495	Megha	0	0	0	0	0	2	0	No	No	Yes	Yes	No	No	Yes	No
496	Jotkamal	0	0	0	4	0	4	0	No	No	Yes	Yes	No	No	Yes	No
497	Ratanpur	0	0	0	0	0	2	0	No	No	Yes	Yes	No	No	Yes	No
498	Belsanda	0	0	1	1	0	0	0	No	No	Yes	Yes	No	No	Yes	No
499	Ganeshbati Chak															
500	Dhamua	0	0	1	1	0	0	0	No	No	Yes	Yes	No	No	Yes	No
501	Dhumar Pahar	0	0	0	1	1	0	0	No	No	Yes	Yes	No	No	Yes	No
502	Dakshin Debagram	0	0	1	1	0	0	0	Yes	No	Yes	Yes	No	No	Yes	No
503	Buzrug Debagram	0	0	0	0	0	0	0	Yes	No	Yes	Yes	No	No	Yes	No
504	Brahmanigram	0	0	1	2	0	0	0	Yes	No	Yes	Yes	No	No	Yes	No
505	Dangrail	0	0	0	1	0	0	0	No	No	Yes	Yes	No	No	Yes	No
506	Pania	0	0	0	0	0	0	0	No	No	Yes	Yes	No	No	Yes	No
507	Dhalsa	0	0	0	1	0	0	0	No	No	Yes	Yes	No	No	Yes	No

Availability of toilet & others Yes / No				Communication and transport facilities (If amenities available code -Yes is given except for Village Pin Code ,If not available within the village , the distance range code viz; a for < 5 Kms, b for 5-10 Kms and c for 10+ kms of nearest place where facility is available is given).								
Community toilet including bath.	Community toilet excluding bath.	Rural sanitary mart or sanitary hardware outlet available near the village.	Community bio- gas or recycle of waste for productive use.	Post office(PO)	Sub post office (SPO)	Post & Telegraph office (P&TO)	Village Pin Code	Telephones (Land lines)	Public call office (PCO)	Mobile phone coverage	Name of Village	Serial Number
47	48	49	50	51	52	53	54	55	56	57	2	1
No	Yes	No	No	a	a	b	742237	Yes	Yes	Yes	Kismatgadi	465
No	No	No	No	b	Yes	b	742227	Yes	Yes	Yes	Kantanagar	466
No	No	No	No	b	b	b	742237	Yes	b	Yes	Dogachhi	467
No	No	No	No	b	b	b	742122	a	a	Yes	Hatpara	468
No	No	No	No	c	Yes	c	742237	Yes	Yes	Yes	Manigram	469
No	No	Yes	No	b	a	b	742237	Yes	Yes	Yes	Balarnbati	470
No	No	Yes	No	c	Yes	b	742237	Yes	b	Yes	Kherur	471
No	No	Yes	No	a		b	742237	b	Yes	Yes	Thakurpara	472
No	No	Yes	No	b	Yes	b	742237	Yes	Yes	Yes	Karaia	473
No	No	Yes	No	a	a	b	742237	Yes	Yes	Yes	Ekkrakhi	474
No	No	Yes	No		Yes	b	742226	a	b	Yes	Bhola	475
No	No	Yes	No	b	b	b	742226	a	Yes	Yes	Kaiar	476
No	No	Yes	No			b	742226	a	b	Yes	Saorail	477
No	No	No	No	a	a	c	742237	Yes	c	Yes	Gokulta	478
											Chak Mathurpur	479
No	No	No	No	c	a	c	742226	Yes	b	Yes	Surjyapur	480
No	No	No	No	a		c	742226	Yes	b	Yes	Bhurkunda	481
No	No	Yes	No	a	b	c	742226	Yes	Yes	Yes	Bahal Nagar	482
No	No	Yes	No	Yes	b	c	742226	Yes	Yes	Yes	Fulbari	483
No	No	No	No	c	Yes	c	742226	Yes	b	Yes	Telangal	484
No	No	Yes	Yes	b	Yes	c	742226	Yes	Yes	Yes	Bokhara	485
No	No	Yes	No			c	742226	Yes	Yes	Yes	Maliadanga	486
No	No	No	No	b	b	c	742226	a	a	Yes	Jalbanda	487
No	No	No	No	b	a	c	742226	a	a	Yes	Imam Nagar	488
											Chak Imam Nagar	489
No	No	No	No	c	b	c	742226	Yes	b	Yes	Sihara	490
No	No	No	No	a	a	c	742226	Yes	a	Yes	Rasbeluria	491
No	No	No	No	c	b	c	742226	Yes	c	Yes	Jogpur	492
											Chak Sihara	493
No	No	No	No	c	b	c	742226	Yes		Yes	Dohali Dangapara	494
No	No	No	No	c	a	c	742226	Yes	Yes	Yes	Megha	495
No	No	No	No	c	b	c	742226	Yes	c	Yes	Jotkamal	496
No	No	No	No	c	b	c	742226	Yes	b	Yes	Ratanpur	497
No	No	No	No	b	b	c	742220	Yes	a	Yes	Belsanda	498
											Ganeshbati Chak	499
No	No	No	No	a	a	c	742220	a	a	Yes	Dhamua	500
No	No	No	No	a	a	c	742220	Yes	a	Yes	Dhumar Pahar	501
No	No	No	No	a	a	c	742226	Yes	a	Yes	Dakshin Debagram	502
No	No	No	No	c	a	c	742237	Yes	b	Yes	Buzrug Debagram	503
No	No	No	No	a	a	c	742226	Yes	Yes	a	Brahmanigram	504
No	No	No	No	a	a	c	742226	Yes	a	Yes	Dangrail	505
No	No	No	No	a	a	c	742226	a	a	Yes	Pania	506
No	No	No	No	a	a	c	742226	Yes	Yes	Yes	Dhalsa	507

Communication and transport facilities (If amenities available code -Yes is given except for Village Pin Code ,If not available within the village , the distance range code viz; a for < 5 Kms, b for 5-10 Kms and c for 10+ kms of nearest place where facility is available is given).													Village connected to highway (If amenities available code viz; a for < 5 Kms, b for 5-10 Kms and c for 10+ kms of nearest place where facility is available is given).			
Serial Number	Name of Village	Internet cafes/ Common service centre (CSC)	Private courier facility	Bus service (Public & Private)	Railway stations	Auto/Modified Autos	Taxis and Vans	Tractors	Cycle-pulled rickshaws(Manual & Machine driven)	Carts driven by animals	Sea /River ferry service	Connected to national highway(NH)	Connected to state highway(SH)	Connected to major district road (MDR)	Connected to others district road	Pucca roads
1	2	58	59	60	61	62	63	64	65	66	67	68	69	70	71	72
465	Kismatgadi	c	c	Yes	b	c	b	Yes	Yes	Yes	Yes	c	b	Yes		Yes
466	Kantanagar	c	c	b	b	c	b	Yes	Yes	Yes	Yes	c	b	Yes	b	Yes
467	Dogachhi	c	c	b	b	c	c	Yes	Yes	Yes	c	c	b	b	a	a
468	Hatpara	c	c	b	b	c	b	Yes	Yes	Yes	b	c	b	b	b	a
469	Manigram	c	Yes	Yes	Yes	c	c	Yes	Yes	Yes	c	c		Yes	Yes	Yes
470	Balarbati	c	Yes	Yes	Yes	c	b	Yes	Yes	Yes	c	c		Yes	Yes	Yes
471	Kherur	c	b	c	b	c	c	Yes	Yes	Yes	c	b	b		a	b
472	Thakurpara	c	b	b	b	c	Yes	Yes	Yes	Yes	c					a
473	Karaia	b	b	a	b	c	c	Yes	Yes	Yes	c	c	a		a	a
474	Ekrakhi	c	c	b	b	b	Yes	b	Yes	Yes	c	b	b		a	b
475	Bhola	b	b	b	b	c	Yes	Yes	Yes	Yes	c	b				Yes
476	Kaiar	c	b	a	a	c	Yes	Yes	Yes	Yes	c	a				a
477	Saorail	b	b	a	b	c	a	b	Yes	Yes	c	a				b
478	Gokulta	c	c	b	c	c	Yes	Yes	Yes	Yes	c					a
479	Chak Mathurpur															
480	Surjyapur	c	c	Yes	a	c	Yes	c	Yes	Yes	c		c	b	b	a
481	Bhurkunda	b	b	a	b	c	Yes	a	Yes	Yes	c	Yes	b	b	a	a
482	Bahal Nagar	b	b	Yes	a	Yes	Yes	Yes	Yes	Yes	c	Yes			Yes	a
483	Fulbari	Yes	b	Yes	Yes	c	Yes	Yes	Yes	Yes	c		Yes		Yes	a
484	Telangal	b	b	b	a	c	Yes	b	Yes	a	c		Yes			a
485	Bokhara	Yes	b	Yes	Yes	c	Yes	Yes	Yes	Yes	c	Yes	Yes			Yes
486	Maliadanga	b	b	b	a	c	a	Yes	Yes	Yes	c					Yes
487	Jalbanda	a	b	a	b	b	Yes	a	Yes	Yes	c	a	a			a
488	Imam Nagar	a	b	a	b	b	Yes	a	Yes	Yes	c	a	a			a
489	Chak Imam Nagar															
490	Sihara	b	b	a	a	c	Yes	a	Yes	b	c	Yes				a
491	Rasbeluria	b	b	b	b	b	Yes	b	Yes	Yes	c	Yes	a	b	b	a
492	Jogpur	b	b	b	b	c	Yes	a	Yes	a	c	a			b	a
493	Chak Sihara															
494	Dohali Dangapara	c	b	b	b	c	Yes	a	Yes	c	c					b
495	Megha	c	b	b	a	c	Yes	a	Yes	c	c	Yes			a	a
496	Jotkamal	c	b	b	b	c	Yes	a	Yes	c	c	Yes				a
497	Ratanpur	c	b	b	a	c	Yes	a	Yes	b	c	Yes			Yes	Yes
498	Belsanda	b	b	b	b	b	b	b	Yes	Yes	c	a	b	b		a
499	Ganeshbati Chak															
500	Dhamua	a	a	a	a	a	a	a	Yes	Yes	c	Yes	a	a	a	Yes
501	Dhumar Pahar	a	a	a	a	a	a	a	Yes	Yes	c	Yes	a	a		Yes
502	Dakshin Debagram	a	a	a	a	c	a	a	Yes	Yes	c	a	a	a		Yes
503	Buzrug Debagram	b	a	a	a	c	Yes	b	Yes	b	c					a
504	Brahmanigram	a	a	a	a	a	Yes	a	Yes	Yes	c	a	a	a	Yes	Yes
505	Dangrail	a	a	a	a	a	a	Yes	a	Yes	c	b	a			a
506	Pania	a	a	a	a	a	Yes	Yes	Yes	Yes	c	b	a			a
507	Dhalsa	a	a	a	a	a	Yes	Yes	Yes	Yes	c	b	a			Yes

ys,village roads, banks & credit societies
 :-Yes is given, If not available within the
 code viz; a for < 5 Kms, b for 5-10 Kms
 place where facility is available is given).

Availability of miscellaneous facilities (If amenities available code -Yes is given, If not
 available within the village , the distance range code viz; a for < 5 Kms, b for 5-10 Kms
 and c for 10+ kms of nearest place where facility is available is given).

73	74	75	76	77	78	79	80	81	82	83	84	85	86	87	Name of Village	Serial Number
Yes			Yes	b	b	c	Yes	Yes	c	c	b	Yes	Yes	Yes	Kismatgadi	465
Yes	Yes	c	Yes	b	b	Yes	Yes	Yes	c	c	c	Yes	Yes	Yes	Kantanagar	466
Yes	a	c	Yes	b	b	c	Yes	a	b	c	Yes	Yes	Yes	Yes	Dogachhi	467
a	a	c	Yes	b	b	c	Yes	Yes	c	c	Yes	Yes	Yes	Yes	Hatpara	468
Yes	c	c	Yes	Yes	Yes	c	Yes	Yes	Yes	Yes	b	Yes	Yes	Yes	Manigram	469
Yes	c	c	Yes	a	a	b	Yes	Yes	Yes	c	Yes	Yes	Yes	Yes	Balarnbati	470
Yes	b	c	Yes	b	c	c	Yes	Yes	c	c	b	Yes	Yes	Yes	Kherur	471
Yes			c	c	c	c	Yes	a	b	c	Yes	Yes	Yes	Yes	Thakurpara	472
Yes		Yes	a	b	Yes	Yes	Yes	c	c	b	Yes	Yes	Yes	Yes	Karaia	473
Yes		Yes	c	c	c	Yes	Yes	c	c	Yes	Yes	Yes	Yes	Yes	Ekrakhi	474
Yes		Yes	b	b	Yes	Yes	Yes	b	Yes	Yes	Yes	Yes	Yes	Yes	Bhola	475
Yes		Yes	c	c	c	Yes	Yes	c	b	Yes	Yes	Yes	Yes	Yes	Kaiar	476
Yes		Yes			c	Yes	Yes	c	Yes	Yes	Yes	Yes	Yes	Yes	Saorail	477
a		Yes			c	Yes	Yes	c	c	c	Yes	Yes	Yes	Yes	Gokulta	478
															Chak Mathurpur	479
Yes		c	c	a	c	b	Yes	a	c	b	b	Yes	Yes	Yes	Surjyapur	480
Yes		c	Yes	Yes		c	Yes	Yes	c	c	b	Yes	Yes	Yes	Bhurkunda	481
Yes	Yes	c	Yes	a	b	c	Yes	a	c	b	a	Yes	Yes	Yes	Bahal Nagar	482
Yes	Yes		Yes	Yes	b	c	Yes	Yes	Yes	b	Yes	Yes	Yes	Yes	Fulbari	483
a			Yes			c	Yes	Yes	c	b	Yes	Yes	Yes	Yes	Telangal	484
Yes	Yes		Yes			c	Yes	Yes	Yes	b	Yes	Yes	Yes	Yes	Bokhara	485
Yes	Yes					c	Yes	Yes	c	b	Yes	Yes	Yes	Yes	Maliadanga	486
Yes	Yes	c	Yes	b	b	c	Yes	Yes	c	b	a	Yes	Yes	Yes	Jalbanda	487
Yes	Yes	c	Yes	b	b	c	Yes	a	c	b	b	Yes	Yes	Yes	Imam Nagar	488
															Chak Imam Nagar	489
a			Yes			c	Yes	Yes	c	b	Yes	Yes	Yes	Yes	Sihara	490
Yes	a	b		b	b	b	Yes	a	c	b	b	Yes	Yes	Yes	Rasbeluria	491
a			Yes			c	Yes	Yes	c	b	Yes	Yes	Yes	Yes	Jogpur	492
															Chak Sihara	493
a			Yes			c	Yes	a	c	b	Yes	Yes	Yes	Yes	Dohali Dangapara	494
a			Yes			c	Yes	Yes	b	b	Yes	Yes	Yes	Yes	Megha	495
a						c	Yes	Yes	Yes	b	Yes	Yes	Yes	Yes	Jotkamal	496
a			Yes	Yes		Yes	Yes	Yes	c	b	Yes	Yes	Yes	Yes	Ratanpur	497
Yes		c	Yes	b	b	b	Yes	Yes	c	b	b	Yes	Yes	Yes	Belsanda	498
															Ganeshbati Chak	499
Yes		b		a	a	c	Yes	a	c	a	a	Yes	Yes	Yes	Dhamua	500
Yes		b	a	a	a	c	Yes	a	c	a	a	Yes	Yes	Yes	Dhumar Pahar	501
Yes		b	a	a	a	c	Yes	a	c	a	a	Yes	Yes	Yes	Dakshin Debagram	502
a						c	Yes	a	b	a	Yes	Yes	Yes	Yes	Buzrug Debagram	503
Yes		b	Yes	a	a	c	Yes	Yes	c	a	a	Yes	Yes	Yes	Brahmanigram	504
Yes	Yes	c		a	a	c	Yes	a	c	a	a	Yes	Yes	Yes	Dangrail	505
Yes	Yes	c		a	a	c	Yes	a	c	a	a	Yes	Yes	Yes	Pania	506
Yes	Yes	c	Yes	a	a	c	Yes	a	c	a	Yes	Yes	Yes	Yes	Dhalsa	507

Availability of miscellaneous facilities (If amenities available code -Yes is given, If not available within the village , the distance range code viz; a for < 5 Kms, b for 5-10 Kms and c for 10+ kms of nearest place where facility is available is given).												Availability of electricity (Yes/No)			
Serial Number	Name of Village	ASHA (Accredited Social Health Activist)	Community centre with/without TV	Sports Field,	Sports Club / Recreation Centre	Cinema / Video Hall	Public Library	Public Reading Room	Newspaper Supply	Assembly Polling station	Birth & Death Registration Office	Power Supply for Domestic Use (ED)	Power Supply for Agricultural Use (EAG)	Power Supply for Commercial Use (EC)	Power Supply for All Uses (EA)
1	2	88	89	90	91	92	93	94	95	96	97	98	99	100	101
465	Kismatgadi	Yes	c	a	Yes	Yes	Yes	Yes	Yes	Yes	a	Yes	Yes	Yes	Yes
466	Kantanagar	Yes	c	Yes	Yes	Yes	c	c	Yes	Yes	Yes	Yes	Yes	Yes	Yes
467	Dogachhi	Yes	Yes	Yes	Yes	Yes	Yes	Yes	Yes	Yes	b	Yes	Yes	Yes	Yes
468	Hatpara	Yes	Yes	Yes	Yes	Yes	Yes	Yes	Yes	a	a	Yes	Yes	Yes	Yes
469	Manigram	Yes	c	Yes	Yes	Yes	Yes	Yes	Yes	Yes	Yes	Yes	No	Yes	No
470	Balarbati	Yes	Yes	Yes	Yes	b	Yes	Yes	Yes	Yes	Yes	Yes	No	Yes	No
471	Kherur	Yes	Yes	Yes	Yes	Yes	Yes	Yes	Yes	Yes	a	Yes	Yes	Yes	Yes
472	Thakurpara	Yes	Yes	Yes	Yes	Yes	Yes	Yes	Yes	Yes	Yes	Yes	Yes	Yes	Yes
473	Karaia	Yes	b	Yes	Yes	Yes	b	b	Yes	Yes	Yes	Yes	Yes	Yes	Yes
474	Ekrakhi	Yes	Yes	Yes	Yes	Yes	Yes	Yes	Yes	Yes	Yes	Yes	Yes	Yes	Yes
475	Bhola	Yes	Yes	Yes	Yes	Yes	Yes	Yes	Yes	Yes	Yes	Yes	Yes	Yes	Yes
476	Kaiar	Yes	Yes	Yes	Yes	Yes	Yes	Yes	Yes	Yes	Yes	Yes	Yes	Yes	Yes
477	Saorail	Yes	Yes	Yes	Yes	Yes	Yes	Yes	Yes	Yes	Yes	Yes	Yes	Yes	Yes
478	Gokulta	Yes	Yes	a	c	c	a	c	Yes	Yes	a	Yes	Yes	Yes	Yes
479	Chak Mathurpur														
480	Surjyapur	a	Yes	a	c	c	a	c	Yes	a	a	Yes	Yes	Yes	Yes
481	Bhurkunda	Yes	c	b	c	c	c	c	Yes	Yes	Yes	Yes	Yes	Yes	Yes
482	Bahal Nagar	Yes	b	a	b	a	c	a	Yes	Yes	a	Yes	Yes	Yes	Yes
483	Fulbari	Yes	c	a	b	Yes	Yes	Yes	Yes	Yes	a	Yes	Yes	Yes	Yes
484	Telangal	Yes	Yes	Yes	Yes	Yes	Yes	Yes	Yes	Yes	a	Yes	Yes	Yes	Yes
485	Bokhara	Yes	Yes	Yes	Yes	Yes	Yes	Yes	Yes	Yes	Yes	Yes	Yes	Yes	Yes
486	Maliadanga	Yes	Yes	Yes	Yes	Yes	Yes	Yes	Yes	Yes	Yes	Yes	Yes	Yes	Yes
487	Jalbanda	Yes	Yes	Yes	Yes	a	b	b	Yes	Yes	b	Yes	Yes	Yes	Yes
488	Imam Nagar	Yes	b	a	Yes	a	Yes	Yes	Yes	a	b	Yes	Yes	Yes	Yes
489	Chak Imam Nagar														
490	Sihara	Yes	Yes	Yes	Yes	b	Yes	Yes	Yes	Yes	a	Yes	Yes	Yes	Yes
491	Rasbeluria	Yes	b	b	b	b	b	b	Yes	Yes	a	Yes	Yes	Yes	Yes
492	Jogpur	Yes	Yes	Yes	Yes	Yes	Yes	Yes	Yes	Yes	a	Yes	Yes	Yes	Yes
493	Chak Sihara														
494	Dohali Dangapara	Yes	Yes	Yes	Yes	Yes	Yes	Yes	Yes	Yes	a	Yes	Yes	Yes	Yes
495	Megha	Yes	Yes	Yes	Yes	b	Yes	Yes	Yes	Yes	a	Yes	Yes	Yes	Yes
496	Jotkamal	Yes	Yes	Yes	Yes	Yes	Yes	Yes	Yes	Yes	Yes	Yes	Yes	Yes	Yes
497	Ratanpur	Yes	Yes	Yes	Yes	b	Yes	Yes	Yes	Yes	a	Yes	Yes	Yes	Yes
498	Belsanda	Yes	b	b	b	b	b	b	Yes	Yes	a	Yes	Yes	Yes	Yes
499	Ganeshbati Chak														
500	Dhamua	Yes	a	a	a	a	a	a	Yes	a	a	Yes	Yes	Yes	Yes
501	Dhumar Pahar	Yes	a	a	a	a	a	a	Yes	a	a	Yes	Yes	Yes	Yes
502	Dakshin Debagram	Yes	a	a	a	a	a	a	Yes	a	a	Yes	Yes	Yes	Yes
503	Buzrug Debagram	Yes	Yes	Yes	Yes	Yes	a	Yes	Yes	Yes	a	Yes	Yes	Yes	Yes
504	Brahmanigram	Yes	a	Yes	a	a	a	a	Yes	Yes	a	Yes	Yes	Yes	Yes
505	Dangrail	Yes	a	a	a	a	a	a	Yes	Yes	b	Yes	Yes	Yes	Yes
506	Pania	Yes	a	a	a	a	a	a	Yes	a	b	Yes	Yes	Yes	Yes
507	Dhalsa	Yes	a	Yes	Yes	a	a	a	Yes	Yes	b	Yes	Yes	Yes	Yes

Nearest Town		Land Use							
		Area under different types of land use (in hectares rounded up to one decimal place)							
Name	Distance range code i.e. a for < 5 Kms, b for 5-10 Kms and c for 10+ kms .	Forests	Area under Non-agricultural Uses	Barren and Un-cultivable land	Permanent Pastures and Other Grazing Lands	Land Under Miscellaneous Tree Crops etc.	Culturable Waste Land	Name of Village	Serial Number
102	103	104	105	106	107	108	109	2	1
RAGHUNATHGAI	c	0	11.2	0	0	0	4.4	Kismatgadi	465
JANGIPUR	c	0	36.4	0	0	0	20	Kantanagar	466
RAGHUNATHGAI	c	0	16.6	0	0	0	59.1	Dogachhi	467
RAGHUNATHGAI	c	0	2.1	0	0	0	0.8	Hatpara	468
RAGHUNATHGAI	c	6.8	49.7	0	0	0	0	Manigram	469
RAGHUNATHGAI	c	2	69	0	0	0	0	Balarnbati	470
JANGIPUR	b	0	24.7	0	0	0	10.9	Kherur	471
RAGHUNATHGAI	c	0	6.6	0	0	0	0	Thakurpara	472
JANGIPUR	b	0	39.8	0	0	0	0.1	Karaia	473
RAGHUNATHGAI	b	0	68.9	0	0	0	0	Ekrakhi	474
RAGHUNATHGAI	b	0	27.8	0	0	0	0	Bhola	475
RAGHUNATHGAI	c	0	97.5	0	0	0	0	Kaiar	476
JANGIPUR	c	0	12.2	0	0	0	0	Saorail	477
JANGIPUR	c	0	16.2	0	0	0	8.8	Gokulta	478
		0	6.4	0	0	0	1	Chak Mathurpur	479
JANGIPUR	c	0	6.9	0	0	0	3.1	Surjyapur	480
JANGIPUR	c	0	12.3	0	0	0	1.9	Bhurkunda	481
RAGHUNATHGAI	c	0	1.4	0	0	0	1.9	Bahal Nagar	482
RAGHUNATHGAI	c	0	7.8	0	0	0	1	Fulbari	483
RAGHUNATHGAI	c	0	60.2	0	0	0	1.2	Telangal	484
RAGHUNATHGAI	c	0	41.6	0	0	0	20.6	Bokhara	485
RAGHUNATHGAI	c	0	0	0	0	0	0	Maliadanga	486
RAGHUNATHGAI	c	0	2	0	0	0	4.7	Jalbanda	487
RAGHUNATHGAI	c	0	8.1	0	0	0	5.4	Imam Nagar	488
		0	0	0	0	0	0	Chak Imam Nagar	489
RAGHUNATHGAI	c	0	12.1	0	0	0	8	Sihara	490
RAGHUNATHPUF	c	0	22.1	0	0	0	1	Rasbeluria	491
RAGHUNATHPUF	c	0	45.2	0	0	0	2	Jogpur	492
		0	1	0	0	0	0	Chak Sihara	493
RAGHUNATHGAI	c	0	70.2	0	0	0	6.3	Dohali Dangapara	494
RAGHUNATHGAI	c	0	10.6	0	0	0	0	Megha	495
RAGHUNATHGAI	c	0	4	0	0	0	0.2	Jotkamal	496
RAGHUNATHGAI	c	0	24.7	0	0	0	0.6	Ratanpur	497
BERHAMPORE	c	0	25.5	0	0	0	1	Belsanda	498
		0	0.4	0	0	0	0.4	Ganeshbati Chak	499
RAGHUNATHGAI	c	0	9.8	0	0	0	0.4	Dhamua	500
RAGHUNATHGAI	c	0	0.1	0	0	0	0.8	Dhumar Pahar	501
RAGHUNATHGAI	c	0	28.2	0	0	0	1	Dakshin Debagram	502
RAGHUNATHGAI	c	0	17.7	0	0	0	1	Buzrug Debagram	503
RAGHUNATHGAI	c	0	44.4	0	0	0	2	Brahmanigram	504
RAGHUNATHGAI	c	0	0	0	0	0	4.6	Dangrail	505
RAGHUNATHGAI	c	0	16.2	0	0	0	0	Pania	506
RAGHUNATHGAI	c	0	3.9	0	0	0	1	Dhalsa	507

Land Use												
Area under different types of land use (in hectares rounded up to one decimal place)							Area irrigated by source (in hectare).					
Serial Number	Name of Village	Fallow lands other than current fallows	Current Fallows	Net Area Sown	Total Irrigated Land Area	Total Un-irrigated Land Area	Canals (C)	Wells/Tube-wells(W/TW)	Tanks/Lakes(T/L)	Water Falls(WF)	Others(O)	
1	2	110	111	112	113	114	115	116	117	118	119	
465	Kismatgadi	0	0	90.2	80.4	9.8	80.4	0	0	0	0	
466	Kantanagar	0	0	191.5	180	11.5	0	160	15	5	0	
467	Dogachhi	0	0	217.6	182.3	35.3	120.2	50.2	11.9	0	0	
468	Hatpara	0	0	23	3	20	3	0	0	0	0	
469	Manigram	0	0	565.5	371.6	193.9	8	0	363.6	0	0	
470	Balarbati	0	0	141.5	3.7	137.8	0	1.3	2.4	0	0	
471	Kherur	0	0	574.4	190.8	383.6	2.8	145	43	0	0	
472	Thakurpara	0	0	50	50	0	0	0	0	0	50	
473	Karaia	0	0	218	114.6	103.4	1.4	0.8	112.4	0	0	
474	Ekrakhi	0	0	275	275	0	0	275	0	0	0	
475	Bhola	0	0	80	80	0	0	80	0	0	0	
476	Kaiar	0	0	300	300	0	0	100	100	0	100	
477	Saorail	0	0	392.5	49	343.5	5.9	0	43.1	0	0	
478	Gokulta	0	0	207.3	2	205.3	0	0	2	0	0	
479	Chak Mathurpur	0	0	39.9	2.1	37.8	0	0	2.1	0	0	
480	Surjyapur	0	0	67.8	6	61.8	0	0	6	0	0	
481	Bhurkunda	0	0	248.9	248.9	0	35.2	198.7	15	0	0	
482	Bahal Nagar	0	0	79.1	61.8	17.3	43	0	5	0	13.8	
483	Fulbari	0	0	109.3	100.1	9.2	80.3	0	12.2	0	7.6	
484	Telangal	0	0	222	214.9	7.2	144.5	59.8	10.6	0	0	
485	Bokhara	0	0	522.1	428.3	93.8	354.5	13.5	0	0	60.4	
486	Maliadanga	0	0	13	11.6	1.4	9.7	0	1.9	0	0	
487	Jalbanda	0	0	117.1	87.6	29.4	0	48	32.7	0	6.9	
488	Imam Nagar	0	0	74.3	59.4	14.8	0	38.9	16	0	4.6	
489	Chak Imam Nagar	0	0	25.6	25.6	0	0	0	18	0	7.6	
490	Sihara	0	0	70.6	70.6	0	0	70	0.6	0	0	
491	Rasbeluria	0	0	114.7	114.7	0	0	98.5	16.2	0	0	
492	Jogpur	0	0	278.8	278.8	0	0	268.8	10	0	0	
493	Chak Sihara	0	0	19.9	19.9	0	0	17.8	2.1	0	0	
494	Dohali Dangapara	0	0	445.6	445.6	0	0	432	13.6	0	0	
495	Megha	0	0	73.5	73.5	0	0	60	13.5	0	0	
496	Jotkamal	0	0	20.6	20.6	0	0	18.6	0	0	2	
497	Ratanpur	0	0	153.6	153.6	0	0	141.4	12.2	0	0	
498	Belsanda	0	0	136.3	136.3	0	0	113.1	23.2	0	0	
499	Ganeshbati Chak	0	0	7.5	7.5	0	0	6.6	0.9	0	0	
500	Dhamua	0	0	76.2	76.2	0	0	71.2	5	0	0	
501	Dhumar Pahar	0	0	14.4	14.4	0	0	13.1	1.3	0	0	
502	Dakshin Debagram	0	0	114.9	114.9	0	0	112.8	2.1	0	0	
503	Buzrug Debagram	0	0	58.6	58.6	0	0	48	10.6	0	0	
504	Brahmanigram	0	0	235.6	235.6	0	0	203.2	32.4	0	0	
505	Dangrail	0	0	125.3	95.3	30	0	12.8	7.3	0	75.1	
506	Pania	0	0	90.2	70	20.2	0	51	19	0	0	
507	Dhalsa	0	0	158.8	131	27.9	0	90	35.7	0	5.2	

Name of three most important commodities manufactured			Name of Village	Serial Number
First	Second	Third		
120	121	122	2	1
Rice			Kismatgadi	465
Rice			Kantanagar	466
Rice			Dogachhi	467
Rice			Hatpara	468
			Manigram	469
Rice			Balarnbati	470
Rice			Kherur	471
			Thakurpara	472
Rice			Karaia	473
			Ekrakhi	474
			Bhola	475
			Kaiar	476
			Saorail	477
			Gokulta	478
			Chak Mathurpur	479
			Surjyapur	480
			Bhurkunda	481
			Bahal Nagar	482
			Fulbari	483
			Telangal	484
			Bokhara	485
			Maliadanga	486
			Jalbanda	487
			Imam Nagar	488
			Chak Imam Nagar	489
			Sihara	490
			Rasbeluria	491
			Jogpur	492
			Chak Sihara	493
			Dohali Dangapara	494
			Megha	495
			Jotkamal	496
			Ratanpur	497
			Belsanda	498
			Ganeshbati Chak	499
			Dhamua	500
			Dhumar Pahar	501
			Dakshin Debagram	502
			Buzrug Debagram	503
			Brahmanigram	504
			Dangrail	505
			Pania	506
			Dhalsa	507

Census of India 2011
Amenities and Land use

Serial Number	Name of Village	Location code no.	Total area of the village (in hectares rounded up to one decimal place)	Total population (2011 census)	Number of households (2011 census)	Number of educational amenities available in village, the distance range code viz; a for 0-5 kms, b for 5-10 kms, c for 10+ kms of nearest place where facility is available							
						Pre-Primary school (PP)	Primary school (P)	Middle school (M)	Secondary School (S)	Senior Secondary school (SS)	Degree college of arts science & commerce (ASC)	Engineering college(EC)	Medical college (MC)
1	2	3	4	5	6	7	8	9	10	11	12	13	14
508	Kundar	314323	229.8	806	181	1	1	a	a	b	b	c	c
509	Jugor	314324	215.5	6080	1214	2	2	a	a	a	a	c	c
510	Chak Ghachua	314325	27.6	508	99	a	a	a	a	a	a	c	c
511	Popara	314326	474.9	10107	2183	4	3	2	2	2	a	a	c
512	Sagardighi	314327	210.3	1966	435	1	1	2	2	2	1	c	c
513	Bergram	314328	152.5	2591	590	2	2	1					
514	Santoshpur	314329	93.1	1786	432	1	1	a	a	a	a	c	c
515	Chandanbati	314330	382.2	2510	597	2	2	1	a	a	a	a	a
516	Durgapur	314331	32.2	248	56	1	1	b	a	a	a		
517	Kanidighi	314332	84.8	245	59	1	1	a	a	a	a		
518	Parulia	314333	124.5	694	177	1	1	a	a	a	a		
519	Samasabad	314334	455.8	2085	525	3	3	1	1	a	a	c	
520	Katherpara	314335	121.2	928	239	1	1						
521	Aheripara	314336	116.8	612	149	2	2						
522	Fulban	314337	268.4	587	130	2	2	b	b	b	b	b	c
523	Haldi	314338	210.4	1802	377	1	1	1	a	a	a	c	c
524	Harhari	314339	240.7	3736	832	2	1	1	1	1	b	c	c
525	Baragara	314340	706.3	3478	814	3	3	1	1	b	b	c	c
526	Taspara	314341	128.9	431	99	1	1	a	a	b	b	c	c
527	Bayar	314342	315.3	3377	743	1	1	a	a	b	b	c	c
528	Iswarbati	314343	103.3	297	62	1	1	1	a	b	b	c	c
529	Dingali	314344	131.3	0	0								
530	Chandigram Raghunathpur	314345	472.6	2218	521	2	2	1	a	a	b	c	c
531	Senpara	314346	28.7	86	22	2	2	1	b	b	b	b	
532	Paschim Matiapara	314347	160	320	73	1	1	a	b	b	c		
533	Olahar	314348	33.8	198	53	1	1	a	a	a	c		
534	Kumarthi	314349	210.4	657	158	1	1	a	a	b	b		
535	Narasinghapur	314350	78.9	571	148	1	1	1	b	b	b	c	
536	Binodbati	314351	85.3	1229	288	1	1			b		c	
537	Ballabhbati	314352	49.9	0	0								
538	Bharat Chanda	314353	107.3	0	0								
539	Krishnapur	314354	123.1	1276	299	1	1	1					
540	Nanoch	314355	98	325	72	1	1	b	a	b	c		
541	Paranpur	314356	89.3	183	38	b	a	a	a	a	b	c	
542	Diara	314357	359.5	2150	480	1	1	1	1	c	c	c	
543	Rambhadrapur	314358	68.9	327	71	1	1	a	b	b	b		
544	Saundighi	314359	105.7	238	57	b	a	b		b	b	c	
545	Garerpahar	314360	120.5	180	38	1	1	b	b		b		
546	Tagarpur	314361	39.9	83	18	1	1						
547	Hosenpur	314362	141	568	130	1	1						
548	Math Tagarpur	314363	21	0	0								
549	Putimari	314364	21.1	0	0								
550	Hukumapur	314365	106	543	116	2	2	1	b	b	c		

- Village Directory

(As in 2009)

le. (If not available within the < 5 Kms, b for 5-10 Kms and c cility is available is given).					Number of Medical Amenities available. (If not available within the village , the distance range code viz; a for < 5 Kms, b for 5-10 Kms and c for 10+ kms of nearest place where facility is available is given).							Name of Village	Serial Number					
Management institute (MI)	Polytechnic (Pt)	Vocational training school /ITI	Non-formal training centre (NFTC)	Special school for disabled (SSD)	Others (specify)	Community health centre (CHC)	Primary health centre (PHC)	Primary health sub centre (PHS)	Maternity and child welfare centre (MCW)	T.B. clinic (TBC)	Hospital-allopathic (HA)			Hospital-alternative medicine (HO)	Dispensary (D)	Veterinary hospital (VH)	Mobile health clinic (MHC)	Family welfare centre (FWC)
15	16	17	18	19	20	21	22	23	24	25	26	27	28	29	30	31	2	1
c	c	c	c	c		c	b	a	b	b	b	c	b	b	c	b	Kundar	508
c	c	c	c	c		c	a	l	a	a	a	c	a	a	c	a	Jugor	509
c	c	c	c	c		c	a	a	a	a	a	c	a	a	c	a	Chak Ghachua	510
c	c	c	c	c		c	l	l	l	l	l	c	2	a	c	l	Popara	511
c	c	c	c	c		c	a	a	a	a	a	c	a	l	c	a	Sagardighi	512
							b	b	b	b	b	b	b	b	b	b	Bergram	513
c	c	c	c	c		c	a	a	a	a	a	c	a	a	c	a	Santoshpur	514
		a		a		a	a	a	a	a	a	a	a	a	a	a	Chandanbati	515
	c	c					a	a	a	a	a	a	a	a	a	a	Durgapur	516
		c	c				a	a	a	a	a	a	a	a	a	a	Kanidighi	517
		c	c				a	a	a	a	a	a	a	a	a	a	Parulia	518
	c	c					a	l	a	a	a	a	a	a	a	a	Samasabad	519
							b	a	c	b	b		b	b	b	b	Katherpara	520
							b	b	c	b	b	c	b	b	a	b	Aheripara	521
c	c	c	c	c		c	b	b	b	b	b	c	b	b	c	b	Fulban	522
c	c	c	c	c		c	a	a	a	a	a	c	a	b	c	a	Haldi	523
c	c	c	c	c		c	b	l	b	b	b	c	b	b	c	b	Harhari	524
c	c	c	c	c		c	b	a	b	b	b	c	b	b	c	b	Baragara	525
c	c	c	c	c		c	b	a	b	b	b	c	b	b	c	b	Taspara	526
c	c	c	c	c		c	b	a	b	b	b	c	b	b	c	b	Bayar	527
c	c	c	c	c		c	b	a	b	b	b	c	b	b	c	b	Iswarbati	528
																	Dingali	529
c	c	c	c	c		b	b	l	b	b	b	b	b	b	b	b	Chandigram Raghunathpur	530
	c	c					b	b	b	b	b	b	b	b	b	b	Senpara	531
		c					c	b	c	c	c	c	c	c	c	c	Paschim Matiapara	532
		c	c				c	b	c	c	c	c	c	c	c	c	Olahar	533
		c	c				b	a	b	b	b	b	b	b	b	b	Kumarthi	534
		c	c				b	b	b	b	b	b	b	b	b	b	Narasinghapur	535
			c				b	a	b	b	b	b	b	b	b	b	Binodbati	536
																	Ballabhbat	537
																	Bharat Chanda	538
							b	a		b	b	b	b	b	b	b	Krishnapur	539
c	c						b	a	b	b	b	b	b	b	b	b	Nanoch	540
		c	c				b	b	b	b	b	b	b	b	b	b	Paranpur	541
		c	c				c	l	c	c	c	c	c	c	c	c	Diara	542
							b	b	b	b	b	b	b	b	b	b	Rambhadrapur	543
		c	c				b	b	b	b	b	b	b	b	b	b	Saundighi	544
			c				b	b	b	b	b	b	b	b	b	b	Garerpahar	545
							b	a	c	b	b		b	b		b	Tagarpur	546
																	Hosenpur	547
																	Math Tagarpur	548
																	Putimari	549
	c						b	l	b	b	b	b	b	b	b	b	Hukumapur	550

Serial Number	Name of Village	Number of Non-Government Medical Amenities available.							Availability of drinking water - Yes / No							
		Charitable non Govt. hospital/Nursing home.	Medical practitioner with MBBS Degree	Medical practitioner with other degree	Medical practitioner with no degree	Traditional practitioner and faith healer	Medicine Shop	Others	Tap water (Treated/Untreated)	Well water (Covered / Uncovered well)	Hand Pump	Tube wells / Bore well	Spring	River / Canal	Tank / Pond / Lake	Others
1	2	32	33	34	35	36	37	38	39	40	41	42	43	44	45	46
508	Kundar	0	0	0	0	0	0	0	No	No	Yes	Yes	No	No	Yes	No
509	Jugor	0	0	0	0	0	0	0	No	No	Yes	Yes	No	No	Yes	No
510	Chak Ghachua	0	0	0	0	0	1	0	No	No	Yes	Yes	No	No	Yes	No
511	Popara	0	2	6	0	0	12	0	Yes	No	Yes	Yes	No	No	Yes	No
512	Sagardighi	0	0	1	1	0	4	0	No	No	Yes	Yes	No	No	Yes	No
513	Bergram	0	0	0	0	0	0	0	No	No	Yes	Yes	No	No	No	No
514	Santoshpur	0	0	1	2	0	4	0	Yes	No	Yes	Yes	No	No	Yes	No
515	Chandanbati	0	0	0	0	0	0	0	No	No	Yes	Yes	No	No	No	No
516	Durgapur	0	0	0	0	0	0	0	No	No	Yes	Yes	No	No	Yes	No
517	Kanidighi	0	0	0	0	0	0	0	No	No	Yes	Yes	No	No	Yes	No
518	Parulia	0	0	0	0	0	0	0	No	No	Yes	Yes	No	No	Yes	No
519	Samasabad	0	0	0	0	0	0	0	No	No	Yes	Yes	No	No	Yes	No
520	Katherpara	0	0	0	0	0	0	0	No	No	Yes	Yes	No	No	Yes	No
521	Aheripara	0	0	0	0	0	0	0	No	No	Yes	Yes	No	No	Yes	No
522	Fulban	0	0	0	0	0	0	0	No	No	Yes	Yes	No	No	Yes	No
523	Haldi	0	0	0	0	0	0	0	No	No	Yes	Yes	No	No	Yes	No
524	Harhari	0	0	0	4	0	0	0	No	No	Yes	Yes	No	No	Yes	No
525	Baragara	0	0	0	1	0	0	0	No	No	Yes	Yes	No	No	Yes	No
526	Taspara	0	0	0	0	0	0	0	No	No	Yes	Yes	No	No	Yes	No
527	Bayar	0	0	0	1	0	0	0	No	No	Yes	Yes	No	No	Yes	No
528	Iswarwati	0	0	0	0	0	0	0	No	No	Yes	Yes	No	No	Yes	No
529	Dingali															
530	Chandigram Raghunathpur	0	0	2	0	0	0	0	No	No	Yes	No	No	No	Yes	No
531	Senpara	0	0	0	0	0	0	0	No	No	Yes	Yes	No	No	Yes	No
532	Paschim Matiapara	0	0	0	0	0	0	0	No	No	Yes	Yes	No	No	Yes	No
533	Olahar	0	0	0	0	0	0	0	No	No	Yes	Yes	No	No	Yes	No
534	Kumarthi	0	0	0	0	0	0	0	No	No	Yes	Yes	No	No	Yes	No
535	Narasinghapur	0	0	0	0	0	0	0	No	No	Yes	Yes	No	No	Yes	No
536	Binodbati	0	0	0	0	0	0	0	No	No	Yes	Yes	No	No	Yes	No
537	Ballabhpati															
538	Bharat Chanda															
539	Krishnapur	0	0	0	0	0	0	0	No	No	Yes	Yes	No	No	Yes	No
540	Nanoch	0	0	0	0	0	0	0	No	No	Yes	Yes	No	No	Yes	No
541	Paranpur	0	0	0	0	0	0	0	No	No	Yes	Yes	No	No	Yes	No
542	Diara	0	0	0	0	0	0	0	No	No	Yes	Yes	No	No	Yes	No
543	Rambhadrapur	0	0	0	0	0	0	0	No	No	Yes	Yes	No	No	Yes	No
544	Saundighi	0	0	0	0	0	0	0	No	No	Yes	Yes	No	No	Yes	No
545	Garerpahar	0	0	0	0	0	0	0	No	No	Yes	Yes	No	No	Yes	No
546	Tagarpur	0	0	0	0	0	0	0	No	No	Yes	Yes	No	No	Yes	No
547	Hosenpur	0	0	0	0	0	0	0	No	No	Yes	Yes	No	No	Yes	No
548	Math Tagarpur															
549	Putimari															
550	Hukmapur	0	0	0	0	0	0	0	No	No	Yes	Yes	No	No	Yes	No

Availability of toilet & others Yes / No				Communication and transport facilities (If amenities available code -Yes is given except for Village Pin Code ,If not available within the village , the distance range code viz; a for < 5 Kms, b for 5-10 Kms and c for 10+ kms of nearest place where facility is available is given).								
Community toilet including bath.	Community toilet excluding bath.	Rural sanitary mart or sanitary hardware outlet available near the village.	Community bio- gas or recycle of waste for productive use.	Post office(PO)	Sub post office (SPO)	Post & Telegraph office (P&TO)	Village Pin Code	Telephones (Land lines)	Public call office (PCO)	Mobile phone coverage	Name of Village	Serial Number
47	48	49	50	51	52	53	54	55	56	57	2	1
No	No	No	No	a	b	b	742226	Yes	Yes	Yes	Kundar	508
No	No	No	No	a	a	a	742226	Yes	Yes	Yes	Jugor	509
No	No	No	No	a	a	a	742226	Yes	Yes	Yes	Chak Ghachua	510
No	No	No	No	Yes	Yes	Yes	742226	Yes	Yes	Yes	Popara	511
No	No	No	No	a	a	a	742226	Yes	Yes	Yes	Sagardighi	512
No	No	No	No	a	a	a	742226	a	a	Yes	Bergram	513
No	No	No	No	a	a	a	742226	Yes	Yes	Yes	Santoshpur	514
No	No	No	No	a	Yes	a	742226	a	a	Yes	Chandanbati	515
No	No	No	No		a	a	742226	a	a	Yes	Durgapur	516
No	No	No	No	a	a	a	742122	a	a	a	Kanidighi	517
No	No	No	No	a	a	a	742226	a	a	Yes	Parulia	518
No	No	No	No		Yes	b	742226	b	b	Yes	Samasabad	519
No	No	No	No	b	a	b	742226	Yes	Yes	b	Katherpara	520
No	No	No	No	b	Yes	a	742226	Yes	b	Yes	Aheripara	521
No	No	No	No	a	b	b	742226	Yes	b	Yes	Fulban	522
No	No	No	No	a	a	a	742226	Yes	Yes	Yes	Haldi	523
No	No	No	No	Yes	b	b	742226	Yes	Yes	Yes	Harhari	524
No	No	No	No	a	b	b	742237	Yes	Yes	Yes	Baragara	525
No	No	No	No	a	b	b	742226	Yes	a	Yes	Taspara	526
No	No	No	No	Yes	b	b	742226	Yes	Yes	Yes	Bayar	527
No	No	No	No	a	b	b	742226	a	a	Yes	Iswarbati	528
											Dingali	529
No	No	No	No	c	b	b	742122	Yes	Yes	Yes	Chandigram Raghunathpur	530
No	No	No	No	b	a	b	742226	b	b	Yes	Senpara	531
No	No	No	No	c	b	c	742237	c	c	c	Paschim Matiapara	532
No	No	No	No	c	b	c	742226	c	c	c	Olahar	533
No	No	No	No	b	a	b	742226	b	b	b	Kumarthi	534
No	No	No	No	b	b	b	742226	b	b	Yes	Narasinghapur	535
No	No	No	No	b	a	b	742226	b	b	Yes	Binodbati	536
											Ballabhbat	537
											Bharat Chanda	538
No	No	No	No	b	a	a	742122	b	b	Yes	Krishnapur	539
No	No	No	No	b	a	b	742122	b	b	b	Nanoch	540
No	No	No	No	b	b	b	742122	b	b	b	Paranpur	541
No	No	No	No	c	Yes	c	742122	Yes	c	Yes	Diara	542
No	No	No	No	b	b	b	742122	b	b	Yes	Rambhadrapur	543
No	No	No	No	b	a	b	742122	b	b	b	Saundighi	544
No	No	No	No	b	a	b	742122	b	b	Yes	Garepahar	545
No	No	No	No	a	b	b	742226	b	b	Yes	Tagarpur	546
No	No	No	No		a	b	742148	a	b	Yes	Hosenpur	547
											Math Tagarpur	548
											Putimari	549
No	No	No	No			b	742122	b	b	Yes	Hukumapur	550

Communication and transport facilities (If amenities available code -Yes is given except for Village Pin Code ,If not available within the village , the distance range code viz; a for < 5 Kms, b for 5-10 Kms and c for 10+ kms of nearest place where facility is available is given).													Village connected to highway (If amenities available code viz; a for < 5 Kms, b for 5-10 Kms and c for 10+ kms of nearest place where facility is available is given).			
Serial Number	Name of Village	Internet cafes/ Common service centre (CSC)	Private courier facility	Bus service (Public & Private)	Railway stations	Auto/Modified Autos	Taxis and Vans	Tractors	Cycle-pulled rickshaws(Manual & Machine driven)	Carts driven by animals	Sea /River ferry service	Connected to national highway(NH)	Connected to state highway(SH)	Connected to major district road (MDR)	Connected to others district road	Pucca roads
1	2	58	59	60	61	62	63	64	65	66	67	68	69	70	71	72
508	Kundar	b	b	a	b	b	a	Yes	Yes	Yes	c	c	a	c	Yes	Yes
509	Jugor	a	a	a	a	a	Yes	Yes	Yes	Yes	c	c	a	Yes	Yes	Yes
510	Chak Ghachua	a	a	Yes	a	a	Yes	Yes	Yes	Yes	c	c		Yes	Yes	Yes
511	Popara	Yes	Yes	Yes	Yes	Yes	Yes	Yes	Yes	Yes	c	b		Yes	Yes	a
512	Sagardighi	a	a	Yes	a	Yes	Yes	Yes	Yes	Yes	c	b		c	c	Yes
513	Bergram	b	a	a	a	a	a	Yes	Yes	Yes	c					a
514	Santoshpur	a	a	Yes	a	Yes	Yes	Yes	Yes	Yes	c	b		Yes	Yes	Yes
515	Chandanbati	c	a	a	a	a	Yes	Yes	Yes	Yes	c			Yes		a
516	Durgapur	c	a	a	a	a	a	Yes	Yes	Yes	c	a	a		b	a
517	Kanidighi	c	a	a	a	a	a	a	Yes	Yes	c					a
518	Parulia	a	a	a	a	a	Yes	a	a	Yes	c					a
519	Samasabad	b	b	a	a	a	Yes	Yes	Yes	Yes	c	a		Yes	a	a
520	Katherpara	b	b	a	b	b	Yes	Yes	Yes	Yes	c	a	b	b	b	a
521	Aheripara	b	b	a	b	b	Yes	a	Yes	Yes	c					a
522	Fulban	b	b	b	b	b	Yes	Yes	Yes	Yes	c	c	b	c	c	Yes
523	Haldi	a	a	a	a	a	Yes	Yes	Yes	Yes	c	c	a	c	Yes	Yes
524	Harhari	b	b	Yes	a	Yes	Yes	Yes	Yes	Yes	c	c		Yes	c	Yes
525	Baragara	b	b	Yes	a	b	Yes	Yes	Yes	Yes	c	c		Yes	Yes	Yes
526	Taspara	b	b	a	b	b	Yes	Yes	Yes	Yes	c	c	a	c	Yes	Yes
527	Bayar	b	b	a	b	b	Yes	Yes	Yes	Yes	c	c	a	c	Yes	Yes
528	Iswarbati	b	b	a	b	b	b	a	Yes	Yes	c	c	a	c	c	a
529	Dingali															
530	Chandigram Raghunathpur	b	b	b	a	b	b	b	Yes	b	c	c	b	b	c	b
531	Senpara	b	b	b	b	b	b	b	Yes	Yes	c					a
532	Paschim Matiapara	b	c	b	a	c	c	c	c	Yes	c					b
533	Olahar	b	c	b	a	c	c	c	Yes	Yes	c		c			a
534	Kumarthi	b	b	a	b	b	Yes	b	Yes	Yes	c					a
535	Narasinghapur	b	b	b	b	b	b	b	Yes	Yes	c					a
536	Binodbati	b	b	a	b	b	Yes	Yes	Yes	Yes	c					a
537	Ballabhbat															
538	Bharat Chanda															
539	Krishnapur	b	b	b	b	b	Yes	Yes	Yes	Yes	c					b
540	Nanoch	b	b	a	b	b	Yes	b	Yes	Yes	b					a
541	Paranpur	b	b	b	b	b	Yes	b	Yes	Yes	b					a
542	Diara	b	c	b	c	c	Yes	c	Yes	Yes	b					a
543	Rambhadrapur	c	b	b	b	b	Yes	b	Yes	Yes	b					a
544	Saundighi	c	b	b	b	b	b	b	Yes	Yes	c					a
545	Garerpahar	b	b	b	b	b	b	b	Yes	Yes	b					a
546	Tagarpur	b	b	b	b	c	a	a	Yes	a	c	b	b	b	b	b
547	Hosenpur	c	b	b	b	c	a	a	Yes	Yes	c					a
548	Math Tagarpur															
549	Putimari															
550	Hukumapur	c	b	a	a	c	Yes	a	Yes	Yes	b					a

ys,village roads, banks & credit societies
 :-Yes is given, If not available within the
 code viz; a for < 5 Kms, b for 5-10 Kms
 place where facility is available is given).

Availability of miscellaneous facilities (If amenities available code -Yes is given, If not
 available within the village , the distance range code viz; a for < 5 Kms, b for 5-10 Kms
 and c for 10+ kms of nearest place where facility is available is given).

73	74	75	76	77	78	79	80	81	82	83	84	85	86	87	Name of Village	Serial Number
a	c	c	Yes	b	b	c	Yes	a	c	b	b	b	Yes	Yes	Kundar	508
a	c	c	Yes	a	a	c	Yes	Yes	c	a	a	a	Yes	Yes	Jugor	509
a	c	c	c	a	a	c	a	a	c	a	a	a	a	Yes	Chak Ghachua	510
Yes	Yes	c	Yes	Yes	Yes	Yes	Yes	Yes	Yes	Yes	Yes	Yes	Yes	Yes	Popara	511
a	c	c	Yes	a	a	c	Yes	a	c	a	a	a	Yes	Yes	Sagardighi	512
Yes			Yes	a	a	c	Yes	a	c	a	a	Yes	Yes	Yes	Bergram	513
a	Yes	c	Yes	a	a	c	Yes	a	Yes	a	a	a	Yes	Yes	Santoshpur	514
a			Yes	Yes	a	c	Yes	a	c	a	a	Yes	Yes	Yes	Chandanbati	515
Yes	Yes	a	Yes		a	c	Yes	a	c	b	a	Yes	Yes	Yes	Durgapur	516
Yes					a	c	Yes	a	c	b	a	Yes	Yes	Yes	Kanidighi	517
Yes	Yes				a	c	Yes	a	c	a	a	Yes	Yes	Yes	Parulia	518
Yes	Yes		Yes	a	a	c	Yes	a	c	b	a	Yes	Yes	Yes	Samasabad	519
Yes	Yes		Yes	b	b	c	Yes	b	c	a	b	Yes	Yes	Yes	Katherpara	520
Yes					b	c	Yes	b	c	b	b	Yes	Yes	Yes	Aheripara	521
a	c	c	c	b	b	c	Yes	b	c	b	b	b	Yes	Yes	Fulban	522
a	c	c	Yes	a	a	c	Yes	a	c	a	a	a	Yes	Yes	Haldi	523
a	c	c	Yes	Yes	b	Yes	Yes	Yes	c	b	b	b	Yes	Yes	Harhari	524
a	Yes	c	Yes	a	b	c	Yes	Yes	c	b	b	b	Yes	Yes	Baragara	525
a	Yes	c	c	a	b	c	Yes	a	c	b	b	b	Yes	Yes	Taspara	526
a	c	c	Yes	a	b	c	Yes	Yes	c	b	b	b	Yes	Yes	Bayar	527
a	c	c	c	b	b	c	Yes	a	c	b	b	b	Yes	Yes	Iswarbati	528
															Dingali	529
Yes	b	c	Yes	a	b	c	Yes	Yes	c	b	b	Yes	Yes	Yes	Chandigram Raghunathpur	530
Yes				a	b	c	Yes	b	b	b	b	a	b	Yes	Senpara	531
Yes					c	c	Yes	c	c	b	Yes	Yes	Yes	Yes	Paschim Matiapara	532
Yes					c	c	Yes	c	c	b	c	Yes	Yes	Yes	Olahar	533
a					b	c	Yes	b	c	a	b	Yes	Yes	Yes	Kumarthi	534
Yes					b	c	Yes	b	c	b	b	Yes	Yes	Yes	Narasinghapur	535
Yes			Yes		b	c	Yes	b	c	b	b	b	Yes	Yes	Binodbati	536
															Ballabhbat	537
															Bharat Chanda	538
Yes	Yes		Yes		b	c	Yes	b	c	a	b	Yes	Yes	Yes	Krishnapur	539
Yes					b	c	Yes	b	c	b	b	Yes	Yes	Yes	Nanoch	540
Yes					b	c	Yes	b	b	a	b	a	Yes	Yes	Paranpur	541
a			Yes		c	c	Yes	c	c	b	c	a	Yes	Yes	Diara	542
Yes					b	b	Yes	b	b	b	b	Yes	Yes	Yes	Rambhadrapur	543
Yes					b	b	Yes	b	b	b	b	Yes	Yes	Yes	Saundighi	544
Yes					b	b	Yes	Yes	c	b	Yes	Yes	Yes	Yes	Garerpahar	545
Yes	a	c	Yes	a	b	c	Yes	b	b	b	Yes	Yes	Yes	Yes	Tagarpur	546
a					b	c	Yes	b	c	b	b	Yes	Yes	Yes	Hosenpur	547
															Math Tagarpur	548
															Putimari	549
a						c	Yes	Yes	b	b	Yes	Yes	Yes	Yes	Hukumapur	550

Availability of miscellaneous facilities (If amenities available code -Yes is given, If not available within the village , the distance range code viz; a for < 5 Kms, b for 5-10 Kms and c for 10+ kms of nearest place where facility is available is given).													Availability of electricity (Yes/No)			
Serial Number	Name of Village	ASHA (Accredited Social Health Activist)	Community centre with/without TV	Sports Field,	Sports Club / Recreation Centre	Cinema / Video Hall	Public Library	Public Reading Room	Newspaper Supply	Assembly Polling station	Birth & Death Registration Office	Power Supply for Domestic Use (ED)	Power Supply for Agricultural Use (EAG)	Power Supply for Commercial Use (EC)	Power Supply for All Uses (EA)	
1	2	88	89	90	91	92	93	94	95	96	97	98	99	100	101	
508	Kundar	Yes	c	Yes	Yes	b	b	c	Yes	Yes	a	Yes	Yes	Yes	Yes	
509	Jugor	Yes	c	a	a	a	a	c	Yes	Yes	a	Yes	Yes	Yes	Yes	
510	Chak Ghachua	a	c	a	a	a	a	c	Yes	a	a	Yes	Yes	Yes	Yes	
511	Popara	Yes	c	Yes	Yes	Yes	Yes	c	Yes	Yes	b	Yes	Yes	Yes	Yes	
512	Sagardighi	Yes	c	a	Yes	a	a	c	Yes	a	b	Yes	Yes	Yes	Yes	
513	Bergram	Yes	a	Yes	a	a	a	Yes	a	Yes	a	Yes	Yes	Yes	Yes	
514	Santoshpur	Yes	c	a	Yes	Yes	a	c	Yes	a	b	Yes	Yes	Yes	Yes	
515	Chandanbati	Yes	Yes	Yes	a	a	a	Yes	a	Yes	a	Yes	Yes	Yes	Yes	
516	Durgapur	Yes	a	a	a	a	a	Yes	a	Yes	a	Yes	Yes	No	No	
517	Kanidighi	Yes	Yes	Yes	a	a	a	Yes	a	Yes	a	Yes	Yes	Yes	Yes	
518	Parulia	Yes	a	Yes	a	a	a	Yes	a	Yes	a	Yes	Yes	No	No	
519	Samasabad	Yes	Yes	Yes	a	a	a	Yes	a	Yes	Yes	Yes	Yes	Yes	Yes	
520	Katherpara	Yes	Yes	Yes	b	b	b	Yes	b	Yes	a	Yes	Yes	Yes	Yes	
521	Aheripara	Yes	Yes	Yes	b	b	b	b	b	b	a	Yes	Yes	Yes	Yes	
522	Fulban	a	c	a	b	b	b	c	Yes	a	b	Yes	Yes	No	No	
523	Haldi	Yes	c	Yes	Yes	a	a	c	Yes	Yes	b	Yes	Yes	Yes	Yes	
524	Harhari	Yes	c	Yes	Yes	b	b	c	Yes	Yes	Yes	Yes	Yes	Yes	Yes	
525	Baragara	Yes	c	Yes	Yes	b	b	c	Yes	Yes	a	Yes	Yes	Yes	Yes	
526	Taspara	Yes	c	Yes	a	b	b	c	Yes	a	a	Yes	Yes	No	No	
527	Bayar	Yes	c	a	Yes	b	a	c	Yes	Yes	a	Yes	Yes	Yes	Yes	
528	Iswarwati	a	c	a	a	b	b	c	Yes	a	a	Yes	No	No	No	
529	Dingali															
530	Chandigram Raghunathpur	Yes	b	Yes	Yes	b	b	b	Yes	Yes	a	Yes	Yes	Yes	Yes	
531	Senpara	Yes	a	b	b	b	Yes	Yes	Yes	Yes	b	Yes	Yes	No	No	
532	Paschim Matiapara	Yes	Yes	a	c	c	Yes	Yes	c	Yes	b	Yes	Yes	No	No	
533	Olahar	Yes	c	a	c	c	c	Yes	c	Yes	Yes	Yes	Yes	No	No	
534	Kumarthi	Yes	Yes	a	b	b	b	Yes	b	Yes	a	Yes	Yes	Yes	Yes	
535	Narasinghapur	Yes	b	a	b	b	b	Yes	b	Yes	b	Yes	Yes	Yes	Yes	
536	Binodbati	Yes	b	Yes	b	b	b	Yes	b	Yes	Yes	Yes	Yes	Yes	Yes	
537	Ballabhpati															
538	Bharat Chanda															
539	Krishnapur	Yes	Yes	Yes	b	b	b	Yes	b	Yes	a	Yes	Yes	Yes	Yes	
540	Nanoch	a	b	a	b	b	b	Yes	b	Yes	Yes	Yes	Yes	Yes	Yes	
541	Paranpur	Yes	b	a	b	b	b	Yes	b	Yes	b	Yes	Yes	No	No	
542	Diara	Yes	c	Yes	c	c	c	Yes	c	Yes	b	Yes	Yes	Yes	Yes	
543	Rambhadrapur	Yes	Yes	Yes	b	b	b	Yes	b	Yes	b	Yes	Yes	No	No	
544	Saundighi	Yes	Yes	Yes	b	b	b	Yes	Yes	Yes	b	Yes	Yes	No	No	
545	Garerpahar	Yes	Yes	Yes	Yes	Yes	Yes	Yes	Yes	Yes	Yes	Yes	Yes	No	No	
546	Tagarpur	a	a	a	b	b	b	Yes	b	Yes	a	Yes	Yes	No	No	
547	Hosenpur	Yes	Yes	Yes	b	b	b	Yes	b	Yes	a	Yes	Yes	No	No	
548	Math Tagarpur															
549	Putimari															
550	Hukumapur	Yes	Yes	Yes	Yes	Yes	Yes	Yes	Yes	Yes	Yes	Yes	Yes	No	No	

Nearest Town		Land Use							
		Area under different types of land use (in hectares rounded up to one decimal place)							
Name	Distance range code i.e. a for < 5 Kms, b for 5-10 Kms and c for 10+ kms .	Forests	Area under Non-agricultural Uses	Barren and Un-cultivable land	Permanent Pastures and Other Grazing Lands	Land Under Miscellaneous Tree Crops etc.	Culturable Waste Land	Name of Village	Serial Number
102	103	104	105	106	107	108	109	2	1
RAGHUNATHGA	b	0	3.2	0	0	0	10	Kundar	508
RAGHUNATHGA	b	0	4.1	0	0	0	20.2	Jugor	509
		0	12.6	0	0	0	0	Chak Ghachua	510
JANGIPUR	b	0	40.5	0	0	0	20	Popara	511
RAGHUNATHGA	b	0	3.2	0	0	0	6.1	Sagardighi	512
AZIMGANJ	c	0	20.1	0	0	0	0.5	Bergram	513
RAGHUNATHGA	b	0	3.2	0	0	0	4	Santoshpur	514
AZIMGANJ	c	0	22.4	0	0	0	1.2	Chandanbati	515
AZIMGANJ	c	0	6.4	0	0	0	0	Durgapur	516
AZIMGANJ	c	0	7.9	0	0	0	0	Kanidighi	517
AZIMGANJ	c	0	13.3	0	0	0	1.2	Parulia	518
BERHAMPUR	c	0	51.7	0	0	0	5	Samasabad	519
BERHAMPUR	c	0	11.5	0	0	0	3.3	Katherpara	520
BERHAMPUR	c	0	13.4	0	0	0	1.4	Aheripara	521
RAGHUNATHGA	b	0	4	0	0	0	40	Fulban	522
RAGHUNATHGA	b	0	12.5	0	0	0	20.3	Haldi	523
RAGHUNATHGA	b	0	5.7	0	0	0	40	Harhari	524
RAGHUNATHGA	b	0	80.9	0	0	0	66	Baragara	525
RAGHUNATHGA	b	0	8.1	0	0	0	4	Taspara	526
RAGHUNATHGA	b	0	0	0	0	0	3	Bayar	527
RAGHUNATHGA	b	0	2.4	0	0	0	2.8	Iswarbati	528
		0	4.8	0	0	0	3	Dingali	529
AJIMGANJ	c	0	11.6	0	0	0	10.7	Chandigram Raghunathpur	530
JIAGANJ	b	0	1.4	0	0	0	1	Senpara	531
JIAGANJ	b	0	14	0	0	0	47	Paschim Matiapara	532
JIAGANJ	b	0	4.2	0	0	0	0	Olahar	533
BERHAMPUR	c	0	10	0	0	0	16.3	Kumarthi	534
BERHAMPUR	c	0	4.6	0	0	0	1.4	Narasinghapur	535
JIAGANJ	c	0	9.7	0	0	0	0.8	Binodbati	536
		0	0	0	0	0	9.5	Ballabhhati	537
		0	1	0	0	0	0	Bharat Chanda	538
JIAGANJ	c	0	8.1	0	0	0	1	Krishnapur	539
JIAGANJ	c	0	11.7	0	0	0	0.5	Nanoch	540
JIAGANJ	c	0	10.7	0	0	0	0.5	Paranpur	541
JIAGANJ	c	0	35	0	0	0	10.1	Diara	542
		0	7.2	0	0	0	0.4	Rambhadrapur	543
BERHAMPUR	c	0	10.9	0	0	0	0.8	Saundighi	544
BERHAMPUR	c	0	5.3	0	0	0	4.5	Garerpahar	545
BERHAMPUR	c	0	1	0	0	0	0.5	Tagarpur	546
JIAGANJ	b	0	18.8	0	0	0	17.8	Hosenpur	547
		0	6.7	0	0	0	0.5	Math Tagarpur	548
		0	7.1	0	0	0	0.8	Putimari	549
JIAGANJ	b	0	12.4	0	0	0	0.5	Hukumapur	550

Land Use												
Area under different types of land use (in hectares rounded up to one decimal place)							Area irrigated by source (in hectare).					
Serial Number	Name of Village	Fallow lands other than current fallows	Current Fallows	Net Area Sown	Total Irrigated Land Area	Total Un-irrigated Land Area	Canals (C)	Wells/Tube-wells(W/TW)	Tanks/Lakes(T/L)	Water Falls(WF)	Others(O)	
1	2	110	111	112	113	114	115	116	117	118	119	
508	Kundar	0	0	216.6	136.1	80.5	0	108.8	27.2	0	0	
509	Jugor	0	0	191.3	127.2	64.1	0	101.7	25.4	0	0	
510	Chak Ghachua	0	0	15	11.3	3.8	0	9	2.3	0	0	
511	Popara	0	0	414.4	347.6	66.8	0	278.1	69.5	0	0	
512	Sagardighi	0	0	200.9	165.4	35.5	0	132.3	33.1	0	0	
513	Bergram	0	0	131.9	45	86.9	0	36	9	0	0	
514	Santoshpur	0	0	85.8	71.8	14	0	57.4	14.4	0	0	
515	Chandanbati	0	0	358.5	112	246.5	0	94	18	0	0	
516	Durgapur	0	0	25.8	6.8	19	0	3.8	3	0	0	
517	Kanidighi	0	0	76.9	44.4	32.5	0	36.4	8	0	0	
518	Parulia	0	0	110	61.5	48.6	0	40.5	21	0	0	
519	Samasabad	0	0	399	99	300	0	80	19	0	0	
520	Katherpara	0	0	106.4	68.6	37.8	0	4	64.6	0	0	
521	Aheripara	0	0	102	68	34	0	60	8	0	0	
522	Fulban	0	0	224.4	211.2	13.2	0	168.9	42.2	0	0	
523	Haldi	0	0	177.6	142.1	35.5	0	113.7	28.4	0	0	
524	Harhari	0	0	195.1	145.9	49.2	0	123.9	22	0	0	
525	Baragara	0	0	559.4	346.8	212.6	0	277.4	69.4	0	0	
526	Taspara	0	0	116.8	75	41.9	0	60	15	0	0	
527	Bayar	0	0	312.3	135.1	177.2	0	108.1	27	0	0	
528	Iswarwati	0	0	98.1	62.5	35.6	0	50	12.5	0	0	
529	Dingali	0	0	123.4	100.9	22.5	0	85.8	15.1	0	0	
530	Chandigram Raghunathpur	0	0	450.3	307.6	142.7	0	246.2	61.4	0	0	
531	Senpara	0	0	26.3	18.3	8	0	0	18.3	0	0	
532	Paschim Matiapara	0	0	99	19	80	0	10	9	0	0	
533	Olahar	0	0	29.5	16	13.5	0	15	1	0	0	
534	Kumarthi	0	0	184.1	98	86.1	0	94	0	4	0	
535	Narasinghapur	0	0	72.8	53	19.8	0	47	6	0	0	
536	Binodbati	0	0	74.9	14	60.9	0	10	4	0	0	
537	Ballabhhati	0	0	40.4	14.3	26.1	0	9.4	4.9	0	0	
538	Bharat Chanda	0	0	106.3	66	40.3	0	66	0	0	0	
539	Krishnapur	0	0	114	92	22	0	10	82	0	0	
540	Nanoch	0	0	85.8	75.8	10	0	65.8	10	0	0	
541	Paranpur	0	0	78.1	58.1	20	0	48.1	10	0	0	
542	Diara	0	0	314.4	120	194.4	0	10	110	0	0	
543	Rambhadrapur	0	0	61.3	21	40.3	0	10	11	0	0	
544	Saundighi	0	0	94	6	88	0	0	5.8	0.2	0	
545	Garerpahar	0	0	110.6	8	102.6	0	7.5	0.5	0	0	
546	Tagarpur	0	0	38.4	22.8	15.6	0	22	0.8	0	0	
547	Hosenpur	0	0	104.4	94	10.4	0	90	4	0	0	
548	Math Tagarpur	0	0	13.7	5.6	8.1	0	0	5.6	0	0	
549	Putimari	0	0	13.2	2.7	10.5	0	0	2.7	0	0	
550	Hukumapur	0	0	93.1	32	61.1	0	22	10	0	0	

Name of three most important commodities manufactured			Name of Village	Serial Number
First	Second	Third		
120	121	122	2	1

Kundar	508
Jugor	509
Chak Ghachua	510
Popara	511
Sagardighi	512
Bergram	513
Santoshpur	514
Chandanbati	515
Durgapur	516
Kanidighi	517
Parulia	518
Samasabad	519
Katherpara	520
Aheripara	521
Fulban	522
Haldi	523
Harhari	524
Baragara	525
Taspara	526
Bayar	527
Iswarbati	528
Dingali	529
Chandigram Raghunathpur	530
Senpara	531
Paschim Matiapara	532
Olahar	533
Kumarthi	534
Narasinghapur	535
Binodbati	536
Ballabhhati	537
Bharat Chanda	538
Krishnapur	539
Nanoch	540
Paranpur	541
Diara	542
Rambhadrapur	543
Saundighi	544
Garerpahar	545
Tagarpur	546
Hosenpur	547
Math Tagarpur	548
Putimari	549
Hukumapur	550

Census of India 2011
Amenities and Land use

Serial Number	Name of Village	Location code no.	Total area of the village (in hectares rounded up to one decimal place)	Total population (2011 census)	Number of households (2011 census)	Number of educational amenities available in village, the distance range code viz; a for 0-5 kms, b for 5-10 kms, c for 10+ kms of nearest place where facility is available							
						Pre-Primary school (PP)	Primary school (P)	Middle school (M)	Secondary School (S)	Senior Secondary school (SS)	Degree college of arts science & commerce (ASC)	Engineering college(EC)	Medical college (MC)
1	2	3	4	5	6	7	8	9	10	11	12	13	14
551	Barala	314366	188.1	1565	346	1	1						
552	Sahapur	314367	262	1750	383	1	1	1	1	1	b		
553	Tokardanga	314368	103.6	543	119	1	1	a	a	a	b		
554	Dakshin Dangapara	314369	36.6	144	33	b	a	b	b	b	b	c	c
555	Itor	314370	186.3	759	164	1	1	a	a	a	b	c	c
556	Ujalmanik	314371	92.8	290	63	1	1		a	b	c	c	c
557	Kanchia Bishnudanga	314372	636.3	3127	706	4	4	b	a	a	c	c	c
558	Naopara	314373	669.8	2358	525	4	3	3	a	a	b	c	c
559	Dangapara	314374	102.6	400	104	2	2	a	a	a	c	c	c
560	Bangsia	314375	184.4	932	226	1	1	a	a	a	c	c	c
561	Bishnupur	314376	241.3	1049	262	1	1	a	a	a	c	c	c
562	Kaliadanga	314377	104.2	1068	232	1	1	a	a	a	c	c	c
563	Balia	314378	477	10299	2270	3	2	1	1	1	c	c	c
564	Kabilpur	314379	508.5	16489	3246	6	5	2	2	2	c	c	c
565	Charkabilpur	314380	102.9	5438	969	2	2			1	c	c	c
566	Char Mathurapur	314381	312.4	7112	1392	2	2	1	a	a	c	c	c
567	Char Sitesnagar	314382	42.3	0	0								
568	Jamalmati	314383	191.3	2825	502	2	2		a	a	c	c	c
569	Uladanga	314384	193.2	3388	808	2	2	a	a	a	c	c	c
570	Chak Gopalpur	314385	72.3	1156	219	a	a	a	a	a	c	c	c
571	Uttar Ramnagar	314386	155	1807	399	1	1	a	a	a	c	c	c
572	Pilki	314387	210.4	1690	409	1	1	1	1	1	c	c	c
573	Chamunda	314388	248.9	2627	578	1	1	b	b	b	c	c	c
574	Balagachhi	314389	181.5	2663	535	2	2	b	b	b	c	c	c
575	Ramna Mahadipur	314390	136.5	0	0								
576	Sinheswari Gauripur	314391	252.8	4921	1023	3	2	1	1	b	c	c	c
577	Diar Balagachhi	314392	225.8	0	0								
578	Arijpur	314393	26.2	1127	228	1	1		a	b	c	c	c
579	Dihbaraj	314394	50	1385	227	2	2	1	a	b	b	b	c
580	Gopalhat	314395	57.3	988	195	a	a	b	a	b	c	c	c
581	Lakshmihat	314396	46.3	231	45	a	a	b	a	b	c	c	c
582	Paitkaldanga	314397	131	2364	567	1	1	1	1	b	c	c	c
583	Nurpur	314398	90.3	539	115	1	1	b	a	b	c	c	c
584	Mahipal	314399	123.2	737	144	a	a	b	a	b	c	c	c
585	Bhabki	314400	99.7	117	21	b	a	a	a	a	b	c	c
586	Jadabpur	314401	340.4	2289	498	2	2	b	b	b	c	c	c
587	Alankar	314402	225.2	692	164	1	1	a	a	a	b		
588	Bajitpur	314403	117.1	1231	259	1	1	1					
589	Chargachhi	314404	112.8	883	184	1	1						
590	Kundain	314405	35.7	0	0								
591	Komadda	314406	207.7	683	163	1	1	a	a	c			
592	Chardighi	314407	174.2	448	100	1	1	a	a	a	c	c	
593	Ghuguridanga	314408	341.8	1713	408	1	1	1	1	a	b	c	

- Village Directory

(As in 2009)

le. (If not available within the < 5 Kms, b for 5-10 Kms and c cility is available is given).															Number of Medical Amenities available. (If not available within the village , the distance range code viz; a for < 5 Kms, b for 5-10 Kms and c for 10+ kms of nearest place where facility is available is given).															Name of Village	Serial Number
Management institute (MI)	Polytechnic (Pt)	Vocational training school /ITI	Non-formal training centre (NFTC)	Special school for disabled (SSD)	Others (specify)	Community health centre (CHC)	Primary health centre (PHC)	Primary health sub centre (PHS)	Maternity and child welfare centre (MCW)	T.B. clinic (TBC)	Hospital-allopathic (HA)	Hospital-alternative medicine (HO)	Dispensary (D)	Veterinary hospital (VH)	Mobile health clinic (MHC)	Family welfare centre (FWC)															
15	16	17	18	19	20	21	22	23	24	25	26	27	28	29	30	31	2	1													
							c	a		c	c	c	c	c	c		Barala	551													
		c				b	b	l	b	b	b	b	b	l			Sahapur	552													
		c	c			b	b	b	b	b	b	b	b	b	b		Tokardanga	553													
c	c	c	c	c	1	c	c	a	c	c	c	c	c	c	c	c	Dakshin Dangapara	554													
c	c	b	c	c	1	b	b	a	b	b	b	b	b	b	b	c	Itor	555													
c	c	b	c	c	1	a	a	a		b	b	b	b	a	b	c	Ujalmanik	556													
c	c	b	c	c		c	c	a	c	c	c	c	b	c	c	c	Kanchia Bishnudanga	557													
c	c	c	c	c	4	b	b	b	b	c	b	c	b	b	b	b	Naopara	558													
c	c	c	c	c	1	b	a	a	c	c	b	c	b	b	c	c	Dangapara	559													
c	c	c	c	c	1	a	a	a	c	c	a	c	a	a	c	c	Bangsia	560													
c	c	c	c	c		b	b	b	c	c	b	c	b	b	b	c	Bishnupur	561													
c	c	c	c	c	1	b	b	b	c	c	b	c	b	b	b	c	Kaliadanga	562													
c	c	c	c	c	8	b	l	l	c	c	b	c	7	l	b	c	Balia	563													
c	c	c				c	c	l	c	c	b	c		c		c	Kabilpur	564													
c	c					c	c	a	c	c	c	c	a	c		c	Charkabilpur	565													
c	c	c				c	c	l	c	c	c	c	a	c		c	Char Mathurapur	566													
																	Char Sitesnagar	567													
c	c	c				c	c	a	c	c	c	c	a	c		c	Jamalmati	568													
c	c	c	c	c	4	b	b	b	c	c	c	c	a	b	b	c	Uladanga	569													
c	c	c	c	c	1	b	l	a	c	c	b	c	1	a	b	c	Chak Gopalpur	570													
c	c	c	c	c	2	b	a	a	c	c	b	c	2	a	b	c	Uttar Ramnagar	571													
c	c	c	c	c	2	b	b	l	c	c	b	c	b	b	b	c	Pilki	572													
c	c	c	c	c	2	b	b	a	c	c	b	c	b	b	b	c	Chamunda	573													
c	c	b	c	c		c	a	a	c	c	c	c	a	a	a	c	Balagachhi	574													
																	Ramna Mahadipur	575													
c	c	c	c	c	4	c	l	l	c	c	c	c	5	l	c	c	Sinheswari Gauripur	576													
																	Diar Balagachhi	577													
c	c	c	c	c		c	c	a	c	c	c	c	c	c	c	c	Arijpur	578													
c	c	a	c	c	1	c	a	a	c	c	c	c	b	b	c	c	Dihibaraj	579													
c	c	a	c	c	1	c	c	a	c	c	c	c	b	a	c	c	Gopalhat	580													
c	c	a	c	c		c	c	a	c	c	c	c	c	c	c	c	Lakshmihat	581													
c	c	a	c	c	1	c	c	l	c	c	c	c	1		c	c	Paitkaldanga	582													
c	c	c	c	c		c	c	a	c	c	c	c	c	c	c	c	Nurpur	583													
c	c	c	c	c	1	c	c	a	c	c	c	c	c	c	c	c	Mahipal	584													
c	c	c	c	c		b	b	a	b	b	b	b	b	b	b	c	Bhabki	585													
		c	c		1		c	a	c	c	c		c	b		c	Jadabpur	586													
		c		c		b	a	b	b	b	b	b	b	b	b		Alankar	587													
						c	b	c	c	c	c	c	c	c	c		Bajitpur	588													
						c	b	c	c	c	c	c	c	c	c		Chargachhi	589													
																	Kundain	590													
		c	c			c	b	c	c	c	c	c	c	c	c		Komadda	591													
		c				c	b	c	c	c	c	c	c	c	c		Chardighi	592													
c	c	c		c	1	c	l	c	c	c	c	c	b	b		c	Ghuguridanga	593													

Serial Number	Name of Village	Number of Non-Government Medical Amenities available.							Availability of drinking water - Yes / No							
		Charitable non Govt. hospital/Nursing home.	Medical practitioner with MBBS Degree	Medical practitioner with other degree	Medical practitioner with no degree	Traditional practitioner and faith healer	Medicine Shop	Others	Tap water (Treated/Untreated)	Well water (Covered / Uncovered well)	Hand Pump	Tube wells / Bore well	Spring	River / Canal	Tank / Pond / Lake	Others
1	2	32	33	34	35	36	37	38	39	40	41	42	43	44	45	46
551	Barala	0	0	0	0	0	0	0	No	No	Yes	Yes	No	No	Yes	No
552	Sahapur	0	0	0	0	0	0	0	No	No	Yes	Yes	No	No	Yes	No
553	Tokardanga	0	0	0	0	0	0	0	No	No	Yes	Yes	No	No	Yes	No
554	Dakshin Dangapara	0	0	0	0	0	0	0	No	No	Yes	No	No	No	Yes	No
555	Itor	0	0	0	0	0	0	0	No	No	Yes	No	No	No	Yes	No
556	Ujalmanik	0	0	0	0	0	0	0	No	No	Yes	No	No	No	Yes	No
557	Kanchia Bishnudanga	0	0	0	1	0	0	0	No	No	Yes	No	No	No	Yes	No
558	Naopara	0	0	0	0	0	0	0	No	No	Yes	Yes	No	No	Yes	No
559	Dangapara	0	0	0	0	0	0	0	No	No	Yes	No	No	No	Yes	No
560	Bangsia	0	0	0	0	0	0	0	No	No	Yes	No	No	No	Yes	No
561	Bishnupur	0	0	0	0	0	0	0	No	No	Yes	No	No	No	Yes	No
562	Kaliadanga	0	0	0	0	0	0	0	No	No	Yes	No	No	No	Yes	No
563	Balia	0	0	0	0	0	0	0	No	No	Yes	Yes	No	Yes	Yes	No
564	Kabilpur	0	0	0	0	0	2	0	No	No	No	Yes	No	Yes	Yes	No
565	Charkabilpur	0	0	0	0	0	0	0	No	No	No	Yes	No	Yes	Yes	No
566	Char Mathurapur	0	0	0	0	0	0	0	No	No	No	Yes	No	Yes	Yes	No
567	Char Sitesnagar															
568	Jamalmati	0	0	0	0	0	0	0	No	No	No	Yes	No	Yes	Yes	No
569	Uladanga	0	0	0	0	0	0	0	No	No	Yes	No	No	Yes	Yes	No
570	Chak Gopalpur	0	0	0	0	0	0	0	No	No	Yes	No	No	Yes	Yes	No
571	Uttar Ramnagar	0	0	0	0	0	0	0	No	No	Yes	No	No	Yes	Yes	No
572	Pilki	0	0	0	0	0	0	0	No	No	Yes	No	No	No	Yes	No
573	Chamunda	0	0	0	0	0	0	0	No	No	Yes	No	No	No	Yes	No
574	Balagachhi	0	0	0	0	0	0	0	No	No	Yes	No	No	No	Yes	Yes
575	Ramna Mahadipur															
576	Sinheswari Gauripur	0	0	5	0	0	0	0	No	No	Yes	Yes	No	Yes	Yes	No
577	Diar Balagachhi															
578	Arijpur	0	0	0	0	0	0	0	No	No	Yes	No	No	No	Yes	No
579	Dihibaraj	0	0	0	0	0	0	0	No	No	Yes	No	No	No	Yes	No
580	Gopalhat	0	0	0	0	0	0	0	No	No	Yes	No	No	No	Yes	No
581	Lakshmihat	0	0	0	0	0	0	0	No	No	Yes	No	No	No	Yes	No
582	Paitkaldanga	0	0	2	0	0	0	0	No	No	Yes	No	No	No	Yes	No
583	Nurpur	0	0	0	0	0	0	0	No	No	Yes	No	No	No	Yes	No
584	Mahipal	0	0	0	0	0	0	0	No	No	Yes	No	No	No	Yes	No
585	Bhabki	0	0	0	0	0	0	0	No	No	Yes	No	No	No	Yes	No
586	Jadabpur	0	0	0	0	0	0	0	No	No	Yes	No	No	No	Yes	No
587	Alankar	0	0	0	0	0	0	0	No	No	Yes	Yes	No	No	Yes	No
588	Bajitpur	0	0	0	0	0	0	0	No	No	No	Yes	No	No	Yes	No
589	Chargachhi	0	0	0	0	0	0	0	No	No	Yes	Yes	No	No	Yes	No
590	Kundain															
591	Komadda	0	0	0	0	0	0	0	No	No	Yes	Yes	No	No	Yes	No
592	Chardighi	0	0	0	0	0	0	0	No	No	Yes	Yes	No	No	Yes	No
593	Ghuguridanga	0	0	1	1	0	0	0	No	No	Yes	No	No	No	Yes	No

Availability of toilet & others Yes / No				Communication and transport facilities (If amenities available code -Yes is given except for Village Pin Code ,If not available within the village , the distance range code viz; a for < 5 Kms, b for 5-10 Kms and c for 10+ kms of nearest place where facility is available is given).								
Community toilet including bath.	Community toilet excluding bath.	Rural sanitary mart or sanitary hardware outlet available near the village.	Community bio- gas or recycle of waste for productive use.	Post office(PO)	Sub post office (SPO)	Post & Telegraph office (P&TO)	Village Pin Code	Telephones (Land lines)	Public call office (PCO)	Mobile phone coverage	Name of Village	Serial Number
47	48	49	50	51	52	53	54	55	56	57	2	1
No	No	No	No			b	742122 a	b	b	b	Barala	551
No	No	No	No	b	Yes	b	742122 Yes	Yes	Yes	Yes	Sahapur	552
No	No	No	No	b	a	b	742122 b	b	Yes	Yes	Tokardanga	553
No	No	No	No	c	a	c	742122 Yes	a	Yes	Yes	Dakshin Dangapara	554
No	No	No	No	b	a	b	742122 Yes	a	Yes	Yes	Itor	555
No	No	No	No	c	a	c	742122 Yes	b	Yes	Yes	Ujalmanik	556
No	No	No	No	c	Yes	c	742122 Yes	b	Yes	Yes	Kanchia Bishnudanga	557
No	No	No	No	b	Yes	b	742226 Yes	Yes	Yes	Yes	Naopara	558
No	No	No	No	b	a	c	742122 b	b	b	b	Dangapara	559
No	No	No	No	a	a	c	742226 a	a	a	a	Bangsia	560
No	No	No	No	b	b	c	742122 b	Yes	Yes	Yes	Bishnupur	561
No	No	No	No	b	b	c	742237 b	Yes	Yes	Yes	Kaliadanga	562
No	No	Yes	No	b	Yes	c	742237 Yes	Yes	Yes	Yes	Balia	563
No	No	No	No	c	b	c	742237 b	b	Yes	Yes	Kabilpur	564
No	No	No	No	c	b	c	742237 b	b	Yes	Yes	Charkabilpur	565
No	No	No	No	c	b	c	742237 b	b	Yes	Yes	Char Mathurapur	566
											Char Sitesnagar	567
No	No	No	No	c	b	c	742226 b	b	Yes	Yes	Jamalmati	568
No	No	No	No	b	b	c	742237 Yes	Yes	Yes	Yes	Uladanga	569
No	No	No	No	b	a	c	742226 Yes	Yes	Yes	Yes	Chak Gopalpur	570
No	No	No	No	b	a	c	742226 Yes	a	Yes	Yes	Uttar Ramnagar	571
No	No	No	No	b	Yes	c	742237 Yes	Yes	Yes	Yes	Pilki	572
No	No	No	No	b	a	c	742237 Yes	Yes	Yes	Yes	Chamunda	573
No	No	No	No	c	a	a	742237 Yes	a	Yes	Yes	Balagachhi	574
											Ramna Mahadipur	575
No	No	No	No	c	Yes	b	742122 Yes	b	Yes	Yes	Sinheswari Gauripur	576
											Diar Balagachhi	577
No	No	No	No	c	b	b	742226 Yes	a	Yes	Yes	Arijpur	578
No	No	No	No	b	a	b	742122 Yes	a	Yes	Yes	Dihibaraj	579
No	No	No	No	c	a	b	742122 a	a	Yes	Yes	Gopalhat	580
No	No	No	No	b	a	b	742226 a	a	Yes	Yes	Lakshmihat	581
No	No	No	No	c	Yes	c	742122 Yes	b	Yes	Yes	Paitkaldanga	582
No	No	No	No	c	a	c	742223 a	a	Yes	Yes	Nurpur	583
No	No	No	No	c	a	c	742122 Yes	a	Yes	Yes	Mahipal	584
No	No	No	No	b	a	b	742122 Yes	a	b	Yes	Bhabki	585
No	No	No	No	c	a	c	742122 b	b	Yes	Yes	Jadabpur	586
No	No	No	No	b	a	b	742122 Yes	a	Yes	Yes	Alankar	587
No	No	No	No	c	a	c	742122 Yes	a	Yes	Yes	Bajitpur	588
No	No	No	No	c	b	c	742122 a	a	Yes	Yes	Chargachhi	589
											Kundain	590
No	No	No	No	c	a	c	742122 c	c	Yes	Yes	Komadda	591
No	No	No	No	b	a	b	742122 b	b	b	Yes	Chardighi	592
No	No	No	No	b	Yes	b	742122 Yes	Yes	Yes	Yes	Ghuguridanga	593

Communication and transport facilities (If amenities available code -Yes is given except for Village Pin Code ,If not available within the village , the distance range code viz; a for < 5 Kms, b for 5-10 Kms and c for 10+ kms of nearest place where facility is available is given).													Village connected to highway (If amenities available code viz; a for < 5 Kms, b for 5-10 Kms and c for 10+ kms of nearest place where facility is available is given).				
Serial Number	Name of Village	Internet cafes/ Common service centre (CSC)	Private courier facility	Bus service (Public & Private)	Railway stations	Auto/Modified Autos	Taxis and Vans	Tractors	Cycle-pulled rickshaws(Manual & Machine driven)	Carts driven by animals	Sea /River ferry service	Connected to national highway(NH)	Connected to state highway(SH)	Connected to major district road (MDR)	Connected to others district road	Pucca roads	
1	2	58	59	60	61	62	63	64	65	66	67	68	69	70	71	72	
551	Barala	b	b	b	b	c	Yes	a	Yes	Yes	c					a	
552	Sahapur	b	b	b	Yes	b	Yes	b	Yes	Yes	b				Yes	a	
553	Tokardanga	b	b	b	a	b	b	b	Yes	Yes	b					b	
554	Dakshin Dangapara	b	b	b	a	a	b	c	Yes	a	c	c	b	a	a	a	
555	Itor	b	b	b	a	b	b	b	Yes	a	c	c	b	b	c	b	
556	Ujalmanik	b	b	b	a	b	b	c	a	Yes	b	c	b	c	c	b	
557	Kanchia Bishnudanga	c	c	b	a	b	b	c	Yes	b	b	c	b	c	c	a	
558	Naopara	b	b	a	Yes	Yes	Yes	a	a	Yes	b					Yes	
559	Dangapara	b	c	b	b	b	b	b	b	Yes	b					b	
560	Bangsia	a	c	a	a	a	a	a	a	Yes	a	c				a	
561	Bishnupur	b	c	b	b	b	b	Yes	c	Yes	a	c				Yes	
562	Kaliadanga	b	c	Yes	b	b	b	Yes	c	Yes	b					Yes	
563	Balia	Yes	c	Yes	b	Yes	Yes	Yes	c	Yes	Yes	c				Yes	
564	Kabilpur	Yes	c	b	b	b	Yes	b	Yes	Yes	Yes	c	b	c	b	Yes	
565	Charkabilpur	a	c	b	b	b	Yes	b	Yes	Yes	a	c	b	b	b	a	
566	Char Mathurapur	c	c	b	b	c	a	a	Yes	Yes	a	c	b	b	b	Yes	
567	Char Sitesnagar																
568	Jamalmati	c	c	b	b	c	a	b	Yes	Yes	a	c	c	c	c	Yes	
569	Uladanga	b	b	b	b	c	c	c	c	Yes	Yes					a	
570	Chak Gopalpur	a	c	Yes	b	c	b	c	c	Yes	Yes					Yes	
571	Uttar Ramnagar	a	c	Yes	a	Yes	Yes	Yes	c	Yes	Yes					Yes	
572	Pilki	c	c	b	a	b	b	Yes	b	Yes	a	c				Yes	
573	Chamunda	b	b	b	a	b	b	b	b	Yes	a	c				Yes	
574	Balagachhi	c	c	b	a	b	b	c	Yes	Yes	b	c	c	c	c	a	
575	Ramna Mahadipur																
576	Sinheswari Gauripur	c	b	b	b	c	Yes	c	Yes	a	b	c	b	c	c	b	
577	Diar Balagachhi																
578	Arijpur	c	c	b	b	c	c	c	Yes	b	b	c	c	c	c	a	
579	Dihibaraj	b	c	c	b	c	c	Yes	Yes	Yes	Yes	c	c	a	c	a	
580	Gopalhat	c	c	b	a	b	a	c	Yes	a	b	c	b	c	c	a	
581	Lakshmihat	b	b	c	a	b	b	b	a	a	b	c	c	c	c	a	
582	Paitkaldanga	c	c	c	Yes	a	Yes	c	Yes	a	b	c	c	c	c	a	
583	Nurpur	c	c	c	a	a	Yes	c	a	b	b	c	c	c	c	a	
584	Mahipal	c	c	c	Yes	a	a	a	Yes	a	c	c	b	c	c	a	
585	Bhabki	b	b	b	a	b	b	c	a	a	c	c	b	c	c	b	
586	Jadabpur	c	c	c	a	c	c	c	c	Yes	c	c	a			a	
587	Alankar	b	b	b	a	a	b	b	Yes	Yes	b					b	
588	Bajitpur	c	c	b	c	c	Yes	c	Yes	Yes	b					a	
589	Chargachhi	b	b	b	a	c	c	b	b	Yes	b					b	
590	Kundain																
591	Komadda	b	c	b	b	c	Yes	c	a	Yes	a					b	
592	Chardighi	b	c	b	b	b	c	b	Yes	Yes	b					b	
593	Ghuguridanga	b	c	c	a	c	c	b	Yes	Yes	b	c	c			b	

ys,village roads, banks & credit societies
 :-Yes is given, If not available within the
 code viz; a for < 5 Kms, b for 5-10 Kms
 place where facility is available is given).

Availability of miscellaneous facilities (If amenities available code -Yes is given, If not
 available within the village , the distance range code viz; a for < 5 Kms, b for 5-10 Kms
 and c for 10+ kms of nearest place where facility is available is given).

73	74	75	76	77	78	79	80	81	82	83	84	85	86	87	Name of Village	Serial Number
a		Yes		c	c	Yes	c	c	a	c	Yes	Yes	Yes	Barala	551	
Yes		Yes	Yes	c	c	Yes	Yes	c	b	Yes	Yes	Yes	Yes	Sahapur	552	
Yes	Yes			b	b	Yes	b	b	b	b	a	Yes	Yes	Tokardanga	553	
Yes	b	b	c	a	b	c	a	a	c	b	b	a	a	Yes	Dakshin Dangapara	554
Yes	c	c	c	a	b	b	Yes	Yes	c	b	b	Yes	Yes	Yes	Itor	555
Yes	c	c	c	b	b	b	Yes	Yes	c	b	b	a	Yes	Yes	Ujalmanik	556
Yes	b	b	Yes	b	c	b	Yes	Yes	c	c	c	Yes	Yes	Yes	Kanchia Bishnudanga	557
Yes	Yes	Yes	Yes	b	b	b	Yes	Yes	b	b	b	Yes	Yes	Yes	Naopara	558
Yes	b	b	b	b	b	c	Yes	a	c	c	c	Yes	Yes	Yes	Dangapara	559
Yes	a	a		b	a	c	Yes	a	c	c	c	Yes	Yes	Yes	Bangsia	560
Yes	Yes	a	Yes	c	b	c	Yes	a	c	c	c	Yes	Yes	Yes	Bishnupur	561
Yes	Yes	b	Yes	c	b	c	Yes	a	c	c	c	Yes	Yes	Yes	Kaliadanga	562
Yes	Yes	Yes	Yes	c	b	c	Yes	Yes	Yes	c	c	Yes	Yes	Yes	Balia	563
Yes		Yes	Yes	b	b	c	Yes	c	Yes	c	c	Yes	Yes	Yes	Kabilpur	564
a	a	Yes	b	c	c	c	Yes	c	c	b	c	Yes	Yes	Yes	Charkabilpur	565
Yes		Yes	b	b	c	c	Yes	Yes	c	c	Yes	Yes	Yes	Yes	Char Mathurapur	566
															Char Sitesnagar	567
Yes		Yes	Yes	b	c	c	Yes	a	c	c	Yes	c	Yes	Yes	Jamalmati	568
a	a	Yes	Yes	c	c	c	Yes	Yes	c	c	c	Yes	Yes	Yes	Uladanga	569
Yes	Yes	Yes	Yes	c	c	c	a	a	c	c	c	Yes	Yes	Yes	Chak Gopalpur	570
Yes	Yes	Yes	Yes	c	b	c	b	a	c	c	c	Yes	Yes	Yes	Uttar Ramnagar	571
Yes	Yes	a	Yes	c	b	c	Yes	Yes	c	c	c	Yes	Yes	Yes	Pilki	572
Yes	Yes	a	Yes	c	b	c	Yes	a	c	c	c	Yes	Yes	Yes	Chamunda	573
Yes	a	b	Yes	a	c	c	Yes	Yes	c	c	a	Yes	Yes	Yes	Balagachhi	574
															Ramna Mahadipur	575
Yes	c	b	Yes	b	c	c	Yes	Yes	c	c	c	Yes	Yes	Yes	Sinheswari Gauripur	576
															Diar Balagachhi	577
Yes	c	b	Yes	b	c	c	Yes	Yes	c	c	c	Yes	Yes	Yes	Arijpur	578
Yes	c	a	Yes	c	c	c	Yes	Yes	c	c	c	Yes	Yes	c	Dihibaraj	579
Yes	b	b	c	a	c	b	Yes	Yes	c	c	c	Yes	Yes	Yes	Gopalhat	580
Yes	b	b	b	a	b	b	a	a	b	b	b	a	Yes	Yes	Lakshmihat	581
Yes	c	c	Yes	Yes	c	Yes	Yes	Yes	c	c	c	Yes	Yes	Yes	Paitkaldanga	582
Yes		b	c	a	c	c	Yes	Yes	c	c	c	a	a	Yes	Nurpur	583
Yes	c	c	c	b	c	c	Yes	Yes	c	c	c	Yes	Yes	Yes	Mahipal	584
Yes	c	c	b	b	b	c	Yes	Yes	c	b	b	a	Yes	Yes	Bhabki	585
a		c	Yes	a	c	c	Yes	Yes	c	c	c	Yes	Yes	Yes	Jadabpur	586
a				b	b	b	Yes	b	b	c	b	Yes	Yes	Yes	Alankar	587
a			Yes		c	c	Yes	Yes	c	b	Yes	Yes	Yes	Yes	Bajitpur	588
Yes				c	c	c	Yes	c	c	c	c	Yes	Yes	Yes	Chargachhi	589
															Kundain	590
a				c	c	c	Yes	c	c	c	c	Yes	Yes	Yes	Komadda	591
Yes				c	c	c	Yes	c	c	c	c	Yes	Yes	a	Chardighi	592
a	b	Yes	b	c	c	c	Yes	Yes	c	c	c	Yes	Yes	Yes	Ghuguridanga	593

Availability of miscellaneous facilities (If amenities available code -Yes is given, If not available within the village , the distance range code viz; a for < 5 Kms, b for 5-10 Kms and c for 10+ kms of nearest place where facility is available is given).												Availability of electricity (Yes/No)			
Serial Number	Name of Village	ASHA (Accredited Social Health Activist)	Community centre with/without TV	Sports Field,	Sports Club / Recreation Centre	Cinema / Video Hall	Public Library	Public Reading Room	Newspaper Supply	Assembly Polling station	Birth & Death Registration Office	Power Supply for Domestic Use (ED)	Power Supply for Agricultural Use (EAG)	Power Supply for Commercial Use (EC)	Power Supply for All Uses (EA)
1	2	88	89	90	91	92	93	94	95	96	97	98	99	100	101
551	Barala	Yes	c	Yes	c	c	c	Yes	c	Yes	b	Yes	Yes	Yes	Yes
552	Sahapur	Yes	Yes	Yes	Yes	Yes	Yes	Yes	Yes	Yes	Yes	Yes	Yes	Yes	Yes
553	Tokardanga	a	b	a	b	b	b	Yes	b	Yes	b	Yes	Yes	No	No
554	Dakshin Dangapara	a	Yes	a	Yes	b	a	a	Yes	a	a	Yes	Yes	No	No
555	Itor	a	b	a	Yes	b	b	b	Yes	Yes	b	Yes	Yes	No	No
556	Ujalmanik	a	a	a	b	b	b	b	Yes	a	a	Yes	Yes	No	No
557	Kanchia Bishnudanga	Yes	c	Yes	Yes	c	c	c	Yes	Yes	b	Yes	Yes	No	No
558	Naopara	Yes	Yes	Yes	b	b	b	b	Yes	Yes	b	Yes	Yes	No	No
559	Dangapara	Yes	Yes	Yes	Yes	c	b	b	b	a	b	Yes	No	No	No
560	Bangsia	Yes	Yes	Yes	Yes	c	a	a	a	Yes	a	Yes	No	No	No
561	Bishnupur	Yes	a	a	a	c	a	a	Yes	Yes	a	Yes	No	No	No
562	Kaliadanga	Yes	Yes	Yes	Yes	c	b	b	Yes	Yes	b	Yes	No	No	No
563	Balia	Yes	Yes	Yes	Yes	c	Yes	Yes	Yes	Yes	Yes	Yes	No	Yes	No
564	Kabilpur	Yes	Yes	Yes	Yes	c	b	b	Yes	Yes	Yes	Yes	No	No	No
565	Charkabilpur	Yes	Yes	a	a	c	b	b	Yes	Yes	a	Yes	No	No	No
566	Char Mathurapur	Yes	c	a	c	c	b	b	Yes	Yes	Yes	Yes	No	No	No
567	Char Sitesnagar														
568	Jamalmati	Yes	Yes	a	a	c	b	b	Yes	Yes	a	Yes	No	No	No
569	Uladanga	Yes	Yes	Yes	b	c	b	b	a	Yes	b	Yes	Yes	No	No
570	Chak Gopalpur	Yes	Yes	a	Yes	c	b	b	Yes	a	a	Yes	No	No	No
571	Uttar Ramnagar	Yes	Yes	Yes	Yes	c	a	Yes	Yes	Yes	a	Yes	Yes	Yes	Yes
572	Pilki	Yes	Yes	a	a	c	a	a	Yes	Yes	a	Yes	No	No	No
573	Chamunda	Yes	Yes	a	a	c	a	a	Yes	Yes	a	Yes	No	No	No
574	Balagachhi	Yes	Yes	a	c	c	c	c	Yes	Yes	a	Yes	No	No	No
575	Ramna Mahadipur														
576	Sinheswari Gauripur	Yes	c	Yes	Yes	c	c	c	Yes	Yes	b	Yes	Yes	Yes	Yes
577	Diar Balagachhi														
578	Arijpur	a	c	b	a	c	c	c	Yes	a	b	Yes	Yes	No	No
579	Dihibaraj	Yes	c	a	c	c	c	c	Yes	Yes	b	Yes	Yes	No	No
580	Gopalhat	a	c	a	a	c	c	c	Yes	Yes	a	Yes	Yes	Yes	Yes
581	Lakshmihat	a	b	a	b	b	b	b	a	a	a	Yes	No	No	No
582	Paitkaldanga	Yes	c	Yes	Yes	c	c	c	Yes	Yes	Yes	Yes	Yes	Yes	Yes
583	Nurpur	a	c	a	a	c	c	c	c	a	a	Yes	Yes	No	No
584	Mahipal	a	c	a	a	c	c	c	Yes	a	b	Yes	No	No	No
585	Bhabki	a	b	a	a	b	b	b	Yes	a	b	Yes	No	No	No
586	Jadabpur	Yes	Yes	Yes	Yes	c	c	Yes	b	Yes	a	Yes	No	No	No
587	Alankar	Yes	b	a	b	b	b	Yes	Yes	Yes	b	Yes	Yes	No	No
588	Bajitpur	Yes	Yes	Yes	Yes	Yes	Yes	Yes	Yes	Yes	Yes	Yes	Yes	Yes	Yes
589	Chargachhi	Yes	Yes	Yes	c	c	c	Yes	c	Yes	b	Yes	Yes	Yes	Yes
590	Kundain														
591	Komadda	Yes	c	Yes	c	c	c	Yes	c	Yes	Yes	Yes	Yes	No	No
592	Chardighi	Yes	Yes	a	c	b	c	Yes	b	Yes	Yes	Yes	Yes	No	No
593	Ghuguridanga	Yes	Yes	Yes	Yes	b	c	c	Yes	Yes	Yes	Yes	Yes	Yes	Yes

Nearest Town		Land Use							
		Area under different types of land use (in hectares rounded up to one decimal place)							
Name	Distance range code i.e. a for < 5 Kms, b for 5-10 Kms and c for 10+ kms .	Forests	Area under Non-agricultural Uses	Barren and Un-cultivable land	Permanent Pastures and Other Grazing Lands	Land Under Miscellaneous Tree Crops etc.	Culturable Waste Land	Name of Village	Serial Number
102	103	104	105	106	107	108	109	2	1
AZIMGANJ	c	0	19.3	0	0	0	4.1	Barala	551
AZIMGANJ	c	0	21.6	0	0	0	11	Sahapur	552
AZIMGANJ		0	13.2	0	0	0	0	Tokardanga	553
AZIMGANJ	c	0	3.6	0	0	0	0.9	Dakshin Dangapara	554
AZIMGANJ	c	0	1.1	0	0	0	47.9	Itor	555
AZIMGANJ	c	0	2	0	0	0	0	Ujalmanik	556
AZIMGANJ	b	0	16	0	0	0	80.9	Kanchia Bishnudanga	557
RAGHUNATHGAI	c	0	1.2	0	0	0	118.6	Naopara	558
RAGHUNATHGAI	c	0	0.2	0	0	0	3.4	Dangapara	559
RAGHUNATHGAI	c	0	0.4	0	0	0	5	Bangsia	560
RAGHUNATHGAI	c	0	0.5	0	0	0	5	Bishnupur	561
RAGHUNATHGAI	c	0	0.2	0	0	0	2	Kaliadanga	562
RAGHUNATHGAI	c	0	173.7	0	0	0	5.1	Balia	563
RAGHUNATHGAI	c	0	250	0	0	0	19.3	Kabilpur	564
LALGOLA	c	0	45	0	0	0	4.9	Charkabilpur	565
AZIMGANJ	c	0	130.1	0	0	0	25.4	Char Mathurapur	566
		0	0	0	0	0	2	Char Sitesnagar	567
AJIMGANJ	c	0	50	0	0	0	3.1	Jamalmati	568
RAGHUNATHGAI	c	0	35	0	0	0	3.1	Uladanga	569
RAGHUNATHGAI	c	0	11.6	0	0	0	0	Chak Gopalpur	570
RAGHUNATHGAI	c	0	0.1	0	0	0	0	Uttar Ramnagar	571
RAGHUNATHGAI	c	0	0.2	0	0	0	5.1	Pilki	572
RAGHUNATHGAI	c	0	65.7	0	0	0	6.1	Chamunda	573
AJIMGANJ	c	0	5.4	0	0	0	24	Balagachhi	574
		0	6.9	0	0	0	6.5	Ramna Mahadipur	575
AJIMGANJ	b	0	7.6	0	0	0	21	Sinheswari Gauripur	576
		0	3	0	0	0	4	Diar Balagachhi	577
AJIMGANJ	b	0	1	0	0	0	2.8	Arijpur	578
AJIMGANJ	c	0	4.1	0	0	0	3.1	Dihibaraj	579
AJIMGANJ	b	0	0	0	0	0	6.7	Gopalhat	580
AJIMGANJ	b	0	1.7	0	0	0	5.5	Lakshmihat	581
AJIMGANJ	c	0	3.7	0	0	0	15.1	Paitkaldanga	582
AJIMGANJ	b	0	3.7	0	0	0	3.1	Nurpur	583
AJIMGANJ	b	0	1.4	0	0	0	12.3	Mahipal	584
AJIMGANJ	c	0	2.1	0	0	0	9.1	Bhabki	585
AJIMGANJ	b	0	57.1	0	0	0	1.2	Jadabpur	586
AJIMGANJ		0	20.7	0	0	0	7	Alankar	587
JIAGANJ	b	0	12.7	0	0	0	0.8	Bajitpur	588
AJIMGANJ	c	0	14.2	0	0	0	0.6	Chargachhi	589
		0	2.3	0	0	0	1	Kundain	590
AJIMGANJ	b	0	20	0	0	0	6	Komadda	591
AJIMGANJ	b	0	20.3	0	0	0	1	Chardighi	592
AJIMGANJ	b	0	40.3	0	0	0	10.4	Ghuguridanga	593

Land Use											
Area under different types of land use (in hectares rounded up to one decimal place)							Area irrigated by source (in hectare).				
Serial Number	Name of Village	Fallow lands other than current fallows	Current Fallows	Net Area Sown	Total Irrigated Land Area	Total Un-irrigated Land Area	Canals (C)	Wells/Tube-wells(W/TW)	Tanks/Lakes(T/L)	Water Falls(WF)	Others(O)
1	2	110	111	112	113	114	115	116	117	118	119
551	Barala	0	0	164.7	98	66.7	0	97	1	0	0
552	Sahapur	0	0	229.4	109.3	120.2	0	101.3	8	0	0
553	Tokardanga	0	0	90.3	42	48.3	0	38	4	0	0
554	Dakshin Dangapara	0	0	32.1	23.8	8.3	0	21.3	2.5	0	0
555	Itor	0	0	137.2	119.7	17.5	0	95.9	23.8	0	0
556	Ujalmanik	0	0	90.8	84.9	5.9	0	48	36.9	0	0
557	Kanchia Bishnudanga	0	0	539.4	413.6	125.8	0	331	82.6	0	0
558	Naopara	0	0	550	138	412	0.3	127.7	10	0	0
559	Dangapara	0	0	99	38	61	0	28	10	0	0
560	Bangsia	0	0	178.9	54	124.9	0.1	43.9	10	0	0
561	Bishnupur	0	0	235.7	62	173.7	0	53	9	0	0
562	Kaliadanga	0	0	102	57	45	0	32	25	0	0
563	Balia	0	0	298.2	64	234.2	0.2	63.6	0.2	0	0
564	Kabilpur	0	0	239.1	117	122.1	100	17	0	0	0
565	Charkabilpur	0	0	53	53	0	0	53	0	0	0
566	Char Mathurapur	0	0	157	157	0	0	157	0	0	0
567	Char Sitesnagar	0	0	40.3	38	2.3	18	0	0	0	20
568	Jamalmati	0	0	138.2	100	38.2	60	40	0	0	0
569	Uladanga	0	0	155.1	54	101.1	0.2	50.8	3	0	0
570	Chak Gopalpur	0	0	60.7	60	0.7	0.1	59.9	0	0	0
571	Uttar Ramnagar	0	0	155	52	103	0.3	12	0	0	39.7
572	Pilki	0	0	205.1	98	107.1	0	47	51	0	0
573	Chamunda	0	0	177.1	52	125.1	0.2	44.8	7	0	0
574	Balagachhi	0	0	152.1	117	35.1	0	77.8	23.4	0	15.8
575	Ramna Mahadipur	0	0	123.1	96	27.1	0	72	24	0	0
576	Sinheswari Gauripur	0	0	224.2	163.8	60.4	26.1	112.1	9.8	0	15.8
577	Diar Balagachhi	0	0	218.7	200	18.7	0	200	0	0	0
578	Arijpur	0	0	22.3	16.4	5.9	0	13	3.4	0	0
579	Dihibaraj	0	0	42.8	32.5	10.3	0	25.6	6.9	0	0
580	Gopalhat	0	0	50.7	36.4	14.3	0	36.2	0	0	0.2
581	Lakshmihat	0	0	39.1	29.9	9.2	0	29.9	0	0	0
582	Paitkaldanga	0	0	112.2	85.2	27.1	0	55.2	29.9	0	0
583	Nurpur	0	0	83.5	19	64.5	0	19	0	0	0
584	Mahipal	0	0	109.5	78.6	30.9	0	53.6	25	0	0.1
585	Bhabki	0	0	88.5	64.1	24.4	0	0	64.1	0	0
586	Jadabpur	0	0	282	127	155	15	92	20	0	0
587	Alankar	0	0	197.5	57	140.5	0	57	0	0	0
588	Bajitpur	0	0	103.6	17	86.6	0	5	12	0	0
589	Chargachhi	0	0	97.9	9	88.9	0	0	9	0	0
590	Kundain	0	0	32.4	12	20.4	0	0	12	0	0
591	Komadda	0	0	181.7	46	135.7	0	45	1	0	0
592	Chardighi	0	0	153	53	100	0	51	2	0	0
593	Ghuguridanga	0	0	291	80	211	0	72	8	0	0

Name of three most important commodities manufactured			Name of Village	Serial Number
First	Second	Third		
120	121	122	2	1

Barala	551
Sahapur	552
Tokardanga	553
Dakshin Dangapara	554
Itor	555
Ujalmanik	556
Kanchia Bishnudanga	557
Naopara	558
Dangapara	559
Bangsia	560
Bishnupur	561
Kaliadanga	562
Balia	563
Kabilpur	564
Charkabilpur	565
Char Mathurapur	566
Char Sitesnagar	567
Jamalmati	568
Uladanga	569
Chak Gopalpur	570
Uttar Ramnagar	571
Pilki	572
Chamunda	573
Balagachhi	574
Ramna Mahadipur	575
Sinheswari Gauripur	576
Diar Balagachhi	577
Arijpur	578
Dihibaraj	579
Gopalhat	580
Lakshmihat	581
Paitkaldanga	582
Nurpur	583
Mahipal	584
Bhabki	585
Jadabpur	586
Alankar	587
Bajitpur	588
Chargachhi	589
Kundain	590
Komadda	591
Chardighi	592
Ghuguridanga	593

Census of India 2011
Amenities and Land use

Serial Number	Name of Village	Location code no.	Total area of the village (in hectares rounded up to one decimal place)	Total population (2011 census)	Number of households (2011 census)	Number of educational amenities available in village, the distance range code viz; a for 0-5 kms, b for 5-10 kms, c for 10+ kms of nearest place where facility is available							
						Pre-Primary school (PP)	Primary school (P)	Middle school (M)	Secondary School (S)	Senior Secondary school (SS)	Degree college of arts science & commerce (ASC)	Engineering college(EC)	Medical college (MC)
1	2	3	4	5	6	7	8	9	10	11	12	13	14
594	Sridharpur	314409	47.5	85	18	a	a	a	a	a	c		
595	Palanda	314410	258	435	98	1	1	1	a	a	b	c	c
596	Khatua	314411	386.8	1489	349	1	1	a	a	a	b	c	c
597	Dakshin Kalikapur	314412	83.6	147	26	b	a	b	b	b	c	c	c
598	Baganhat	314413	56.3	94	18		a	a		a	b	b	c
599	Hukarhat	314414	190.9	2012	437	2	2	c	a	c	c	c	c
600	Bhunihat	314415	478.8	4770	1044	2	2	b	a	b	b	b	c
601	Sinheswari	314416	16.7	473	108	b	a	a	a	b	b	c	c
602	Char Lalitakuri	314417	75.1	26	8	1	1	a	a	b	c	c	c
603	Char Sundarpur	314418	65	743	169	a	a	a	a	a	c	c	c
604	Choapukuria	314419	56.5	1506	331	1	1	b	a	a	c	c	c
605	Chaitpur	314420	113.4	1409	325	1	1	1	a	a	c	c	c
606	Kamarpara	314421	64.6	1229	286	b	a	a	a	b	b	c	c
607	Ganja Sinheswari	314422	101	966	250	b	a	a	a	b	b	c	c
608	Dakshin Ramna	314423	100.7	0	0								
609	Arazi Jadabpur	314424	29	0	0								
610	Gobardhandanga	314425	63.9	2375	611	1	1	1	1	1	b	c	c
611	Dasturhat	314426	515.1	9959	2381	4	3	a	a	a	b	c	c
612	Pardiar	314427	74.6	536	130	1	1	a	a	a	b	c	c
613	Binod	314428	86.2	2110	513	1	1	1	1	a	b	c	c
614	Dwarikapara	314429	57	65	14	b	a	a	a	a	b	c	c
615	Mansinghpur	314430	153.1	3257	768	1	1	1	1	1	b	c	c
616	Ramnagar	314431	138.1	1042	231	1	1	a	a	a	b	c	
617	Gosaingram	314432	52.6	694	153	1	1	1	a	a	b	b	c
618	Baora	314433	190.4	860	196	1	1	a	a	b	b	c	c
619	Matiapara	314434	52.6	369	78	b	a	a	a	a	b	c	c
620	Lalipali	314435	165.5	937	208	1	1	a	a	a	b	c	
Block T O T A L :			34541.8	310461	67889	230	221	67	33	24	1	0	0

- Village Directory

(As in 2009)

le. (If not available within the < 5 Kms, b for 5-10 Kms and c cility is available is given).						Number of Medical Amenities available. (If not available within the village , the distance range code viz; a for < 5 Kms, b for 5-10 Kms and c for 10+ kms of nearest place where facility is available is given).						Name of Village	Serial Number					
Management institute (MI)	Polytechnic (Pt)	Vocational training school /ITI	Non-formal training centre (NFTC)	Special school for disabled (SSD)	Others (specify)	Community health centre (CHC)	Primary health centre (PHC)	Primary health sub centre (PHS)	Maternity and child welfare centre (MCW)	T.B. clinic (TBC)	Hospital-allopathic (HA)			Hospital-alternative medicine (HO)	Dispensary (D)	Veterinary hospital (VH)	Mobile health clinic (MHC)	Family welfare centre (FWC)
15	16	17	18	19	20	21	22	23	24	25	26	27	28	29	30	31	2	1
c	c						c	b	c	c	c	c	c	c	c		Sridharpur	594
c	c	c		c			c	a	c	c	c		b	a	c		Palanda	595
c	c	c					c	l	c	c	c		b	b	c		Khatua	596
c	c	c					c	a	c	c	c		b	b	c		Dakshin Kalikapur	597
c	c	c	c	c		b	b	a	b	b	b	b	b	b	b	c	Baganhat	598
c	c	c	c	c	1	c	c	a	c	c	c	c	c	c	c	c	Hukarhat	599
c	c	a	c	c	1	c	a	l	c	c	c	c	b	b	c	c	Bhunihat	600
c	b	c					c	b	c	c	c	c	b	b	c		Sinheswari	601
c	c	b	c	c		c	b	a	c	c	c	c	b	b	c	c	Char Lalitakuri	602
c	c	c	c	c		c	c	a	c	c	c	c	c	c	c	c	Char Sundarpur	603
c	c	b	c	c		c	c	b	b	c	c	c	b	b	c	c	Choapukuria	604
c	c	c	c	c		c	c	a	c	c	c	c	c	c	c	c	Chaitpur	605
c	b	c					c	b	c	c	c		b	b	c		Kamarpara	606
c	b	c					c	b	c	c	c		b	b	c		Ganja Sinheswari	607
																	Dakshin Ramna	608
																	Arazi Jadabpur	609
c	b	c					c	l	c	c	c		b	b	c		Gobardhandanga	610
c	b	c					c	l	c	c	c		b	b	c		Dasturhat	611
c	b	c					c	a	c	c	c		b	c	c		Pardiar	612
c	b	c					c	a	c	c	c		b	b	c		Binod	613
c	b	c					c	b	c	c	c		b	c	c		Dwarikapara	614
c	c	c					c	a	c	c	c		b	b	c		Mansinghpur	615
	c	c			1		c	l	c	c	c		b	b	c		Ramnagar	616
	c	c					c	a	c	c	c		b	b	c		Gosaingram	617
c	c	c					c	a	c	c	c		b	b	c		Baora	618
	c	c					c	a	c	c	c		b	b	c		Matiapara	619
	b	c			1		c	a	c	c	c		a	a	c		Lalipali	620
0	0	0	0	0	49	0	6	38	4	2	1	0	21	4	0	1	: Block T O T A L	

Serial Number	Name of Village	Number of Non-Government Medical Amenities available.							Availability of drinking water - Yes / No							
		Charitable non Govt. hospital/Nursing home.	Medical practitioner with MBBS Degree	Medical practitioner with other degree	Medical practitioner with no degree	Traditional practitioner and faith healer	Medicine Shop	Others	Tap water (Treated/Untreated)	Well water (Covered / Uncovered well)	Hand Pump	Tube wells / Bore well	Spring	River / Canal	Tank / Pond / Lake	Others
1	2	32	33	34	35	36	37	38	39	40	41	42	43	44	45	46
594	Sridharpur	0	0	0	0	0	0	0	No	No	Yes	Yes	No	No	Yes	No
595	Palanda	0	0	0	0	0	0	0	No	No	Yes	No	No	No	Yes	No
596	Khatua	0	0	0	0	0	0	0	No	No	Yes	No	No	No	Yes	No
597	Dakshin Kalikapur	0	0	0	0	0	0	0	No	No	Yes	No	No	No	No	No
598	Baganhat	0	0	0	0	0	0	0	No	No	Yes	No	No	No	Yes	No
599	Hukarhat	0	0	1	0	0	0	0	No	No	Yes	No	No	No	Yes	No
600	Bhunihat	0	0	0	0	0	0	0	No	No	Yes	No	No	No	Yes	No
601	Sinheswari	0	0	0	0	0	0	0	No	No	Yes	No	No	No	Yes	No
602	Char Lalitakuri	0	0	0	0	0	0	0	No	No	Yes	No	No	Yes	Yes	No
603	Char Sundarpur	0	0	0	0	0	0	0	No	No	Yes	No	No	Yes	Yes	No
604	Choapukuria	0	0	0	0	0	0	0	No	No	Yes	No	No	Yes	Yes	No
605	Chaitpur	0	0	0	0	0	0	0	No	No	Yes	No	No	No	Yes	No
606	Kamarpara	0	0	0	0	0	0	0	No	No	Yes	No	No	No	Yes	No
607	Ganja Sinheswari	0	0	0	0	0	0	0	No	No	Yes	No	No	No	Yes	No
608	Dakshin Ramna															
609	Arazi Jadabpur															
610	Gobardhandanga	0	0	0	0	0	0	0	No	No	Yes	No	No	No	Yes	No
611	Dasturhat	0	0	0	0	0	0	0	No	No	Yes	No	No	No	Yes	No
612	Pardiar	0	0	0	0	0	0	0	No	No	Yes	No	No	No	Yes	No
613	Binod	0	0	0	0	0	0	0	No	No	Yes	No	No	No	Yes	No
614	Dwarikapara	0	0	0	0	0	0	0	No	No	Yes	No	No	No	Yes	No
615	Mansinghpur	0	0	0	0	0	0	0	No	No	Yes	No	No	No	Yes	No
616	Ramnagar	0	0	0	1	0	0	0	No	No	Yes	No	No	No	Yes	No
617	Gosaingram	0	0	0	2	0	0	0	No	No	Yes	No	No	No	Yes	No
618	Baora	0	0	0	0	0	0	0	No	No	Yes	No	No	No	Yes	No
619	Matiapara	0	0	0	0	0	0	0	No	No	Yes	No	No	No	Yes	No
620	Lalipali	0	0	0	0	0	0	0	No	No	Yes	No	No	No	Yes	No
Block T O T A L :		0	11	41	103	31	55	0	7	4	169	118	0	31	172	1

Availability of toilet & others Yes / No				Communication and transport facilities (If amenities available code -Yes is given except for Village Pin Code ,If not available within the village , the distance range code viz; a for < 5 Kms, b for 5-10 Kms and c for 10+ kms of nearest place where facility is available is given).									
Community toilet including bath.	Community toilet excluding bath.	Rural sanitary mart or sanitary hardware outlet available near the village.	Community bio- gas or recycle of waste for productive use.	Post office(PO)	Sub post office (SPO)	Post & Telegraph office (P&TO)	Village Pin Code	Telephones (Land lines)	Public call office (PCO)	Mobile phone coverage	Name of Village	Serial Number	
47	48	49	50	51	52	53	54	55	56	57	2	1	
No	No	No	No	c	a	b	742213	a	b	b	Sridharpur	594	
No	No	No	No	b	a	b	742122	a	a	Yes	Palanda	595	
No	No	No	No	b	Yes	b	742122	Yes	Yes	Yes	Khatua	596	
No	No	No	No	b	a	b	742226	a	a	Yes	Dakshin Kalikapur	597	
No	No	No	No	b	a	b	742122	a	a	Yes	Baganhat	598	
No	No	No	No	a	a	b	742122	Yes	a	Yes	Hukarhat	599	
No	No	No	No	b	a	c	742237	Yes	a	Yes	Bhunihat	600	
No	No	No	No	b	a	b	742122	Yes	Yes	Yes	Sinheswari	601	
No	No	No	No	c	b	b	742122	a	b	Yes	Char Lalitakuri	602	
No	No	No	No	c	c	c	742122	a	a	Yes	Char Sundarpur	603	
No	No	No	No	c	b	c	742226	a	b	Yes	Choapukuria	604	
No	No	No	No	c	b	c	742122	b	b	Yes	Chaitpur	605	
No	No	No	No	b	b	b	742122	Yes	Yes	Yes	Kamarpara	606	
No	No	No	No	a	a	b	742122	Yes	a	Yes	Ganja Sinheswari	607	
											Dakshin Ramna	608	
											Arazi Jadabpur	609	
No	No	No	No	b	Yes	b	742122	Yes	Yes	Yes	Gobardhandanga	610	
No	No	No	No	b	Yes	b	742122	Yes	Yes	Yes	Dasturhat	611	
No	No	No	No	b	a	b	742226	a	a	Yes	Pardiar	612	
No	No	No	No	b	a	b	742122	Yes	Yes	Yes	Binod	613	
No	No	No	No	b	a	b	742226	Yes	a	Yes	Dwarikapara	614	
No	No	No	No	b	Yes	b	742122	Yes	Yes	Yes	Mansinghpur	615	
No	No	No	No	b	a	b	742122	Yes	a	Yes	Ramnagar	616	
No	No	No	No	b	a	b	742122	Yes	Yes	Yes	Gosaingram	617	
No	No	No	No	b	a	b	742122	Yes	a	Yes	Baora	618	
No	No	No	No	b	a	b	742226	Yes	a	Yes	Matiapara	619	
No	No	No	No	a	a	a	742122	a	a	Yes	Lalipali	620	
0	1	17	1	4	29	1	178	104	52	162	: Block TOTAL		

Communication and transport facilities (If amenities available code -Yes is given except for Village Pin Code ,If not available within the village , the distance range code viz; a for < 5 Kms, b for 5-10 Kms and c for 10+ kms of nearest place where facility is available is given).													Village connected to highway (If amenities available code viz; a for < 5 Kms, b for 5-10 Kms and c for 10+ kms of nearest place where facility is available is given).			
Serial Number	Name of Village	Internet cafes/ Common service centre (CSC)	Private courier facility	Bus service (Public & Private)	Railway stations	Auto/Modified Autos	Taxis and Vans	Tractors	Cycle-pulled rickshaws(Manual & Machine driven)	Carts driven by animals	Sea /River ferry service	Connected to national highway(NH)	Connected to state highway(SH)	Connected to major district road (MDR)	Connected to others district road	Pucca roads
1	2	58	59	60	61	62	63	64	65	66	67	68	69	70	71	72
594	Sridharpur	b	b	b	b	c	a	b	Yes	Yes	b					b
595	Palanda	b	c	c	a	c	c	a	a	Yes	b	c	c			b
596	Khatua	b	c	c	a	c	c	a	a	Yes	b	c	c			b
597	Dakshin Kalikapur	b	c	c	a	c	c	b	b	Yes	b	c	c	a		a
598	Baganhat	b	b	b	a	a	b	b	a	b	b	c	c	c	c	b
599	Hukarhat	c	c	c	c	c	c	c	Yes	Yes	c	c	c	c	c	a
600	Bhunihat	b	c	c	a	c	c	a	Yes	Yes	a	c	c	c	c	b
601	Sinheswari	b	b	c	a	c	c	Yes	Yes	Yes	a	c	b	b		b
602	Char Lalitakuri	c	c	c	b	b	b	c	Yes	b	a	c	c	c	c	b
603	Char Sundarpur	c	c	c	b	b	c	c	a	a	a	c	c	b	b	a
604	Choapukuria	c	b	b	b	b	b	c	a	a	b	c	c	b	c	b
605	Chaitpur	c	c	c	b	c	c	c	b	b	a	c	c	c	c	b
606	Kamarpara	b	b	c	a	c	c	Yes	Yes	Yes	a	c	c	c		b
607	Ganja Sinheswari	c	b	c	a	c	c	a	a	Yes	b	c	c	c		b
608	Dakshin Ramna															
609	Arazi Jadabpur															
610	Gobardhandanga	b	b	b	a	b	b	Yes	Yes	Yes	a	c	b	b		Yes
611	Dasturhat	b	b	b	b	b	b	Yes	Yes	Yes	a	c	c	c		a
612	Pardiar	c	b	c	a	c	c	a	a	Yes	Yes	c	c	c		a
613	Binod	b	b	b	a	b	b	Yes	Yes	Yes	a	c	c	b		Yes
614	Dwarikapara	c	b	c	a	c	c	a	a	Yes	b	c	c	c		a
615	Mansinghpur	b	b	b	Yes	b	b	Yes	Yes	Yes	a	c	c	c		a
616	Ramnagar	b	c	b	a	c	c	a	a	Yes	b	c	c			b
617	Gosaingram	b	c	b	Yes	c	c	a	Yes	Yes	b	c	c			b
618	Baora	b	c	b	Yes	c	c	b	a	Yes	b	c	c		b	b
619	Matiapara	b	c	b	Yes	c	b	a	a	Yes	b	c	c			b
620	Lalipali	a	c	a	a	c	c	a	Yes	Yes	a	c	c			a
Block T O T A L :		5	3	28	13	8	86	65	134	127	10	16	3	14	18	39

ys,village roads, banks & credit societies :-Yes is given, If not available within the code viz; a for < 5 Kms, b for 5-10 Kms place where facility is available is given).													Availability of miscellaneous facilities (If amenities available code -Yes is given, If not available within the village , the distance range code viz; a for < 5 Kms, b for 5-10 Kms and c for 10+ kms of nearest place where facility is available is given).			
Kutchcha roads	Water bounded macadam(WBM) roads	Navigable waterway (river/canal)(NW)	Footpaths (FP)	Commercial & Co-operative Banks	ATM	Agricultural Credit Societies	Self-Help Group (SHG)	Public distribution system (PDS) shop	Mandis / Regular market	Weekly Haat	Agricultural marketing society	Integrated Child Development Scheme (Nutritional Centres)	Anganwadi Centre (Nutritional Centres)	Others (Nutritional Centres)	Name of Village	Serial Number
73	74	75	76	77	78	79	80	81	82	83	84	85	86	87	2	1
Yes				c	c	Yes	c	c	c	c	a	Yes	Yes	Yes	Sridharpur	594
a	b	Yes	a	b	c	a	Yes	c	c	c	Yes	Yes	Yes	Yes	Palanda	595
a	b	Yes	b	c	Yes	Yes	Yes	c	c	c	Yes	Yes	Yes	Yes	Khatua	596
a	a	b	b	c	c	a	Yes	b	c	c	Yes	a	Yes	Yes	Dakshin Kalikapur	597
Yes	c	b	b	b	b	a	a	b	b	b	a	Yes	Yes	Yes	Baganhat	598
Yes	c	Yes	c	c	c	Yes	Yes	c	c	c	Yes	Yes	Yes	Yes	Hukarhat	599
Yes	b	b	Yes	b	c	c	Yes	Yes	c	c	Yes	Yes	Yes	Yes	Bhunihat	600
a	a	a	b	c	c	Yes	Yes	b	c	c	Yes	Yes	Yes	Yes	Sinheswari	601
Yes	c	a	c	b	c	a	a	c	c	b	a	a	Yes	Yes	Char Lalitakuri	602
Yes	c	a	c	c	c	Yes	Yes	c	c	c	c	Yes	Yes	Yes	Char Sundarpur	603
Yes	b	b	Yes	b	c	c	Yes	Yes	c	c	b	Yes	Yes	Yes	Choapukuria	604
Yes	c	a	Yes	b	c	c	Yes	Yes	c	c	c	Yes	Yes	Yes	Chaitpur	605
a	a	a	Yes	b	c	c	Yes	Yes	b	c	c	Yes	Yes	Yes	Kamarpara	606
a	b	b	b	b	c	Yes	Yes	Yes	c	c	Yes	Yes	Yes	Yes	Ganja Sinheswari	607
															Dakshin Ramna	608
															Arazi Jadabpur	609
a	Yes	b	Yes	c	b	c	Yes	Yes	c	b	c	Yes	Yes	Yes	Gobardhandanga	610
a	Yes	a	Yes	c	b	c	Yes	Yes	b	c	c	Yes	Yes	Yes	Dasturhat	611
a	a	a	c	c	c	Yes	Yes	Yes	c	c	Yes	Yes	Yes	Yes	Pardiar	612
a	Yes	a	Yes	c	b	c	Yes	Yes	Yes	Yes	c	Yes	Yes	Yes	Binod	613
a	a	a	c	c	c	Yes	Yes	b	c	c	Yes	a	Yes	Yes	Dwarikapara	614
a	Yes	b	Yes	c	b	c	Yes	Yes	c	b	c	Yes	Yes	Yes	Mansinghpur	615
a	b	Yes	b	b	c	Yes	Yes	c	c	c	Yes	Yes	Yes	Yes	Ramnagar	616
b	b	b	b	b	c	Yes	Yes	c	c	c	Yes	Yes	Yes	Yes	Gosaingram	617
b	b	a	b	b	c	Yes	Yes	c	c	c	Yes	Yes	Yes	Yes	Baora	618
a	b	b	b	b	c	Yes	Yes	c	c	c	Yes	Yes	Yes	Yes	Matiapara	619
a	a	a	a	b	c	Yes	Yes	c	c	c	Yes	Yes	Yes	Yes	Lalipali	620
110	32	7	107	13	2	9	167	93	14	5	61	144	164	176	: Block T O T A L	

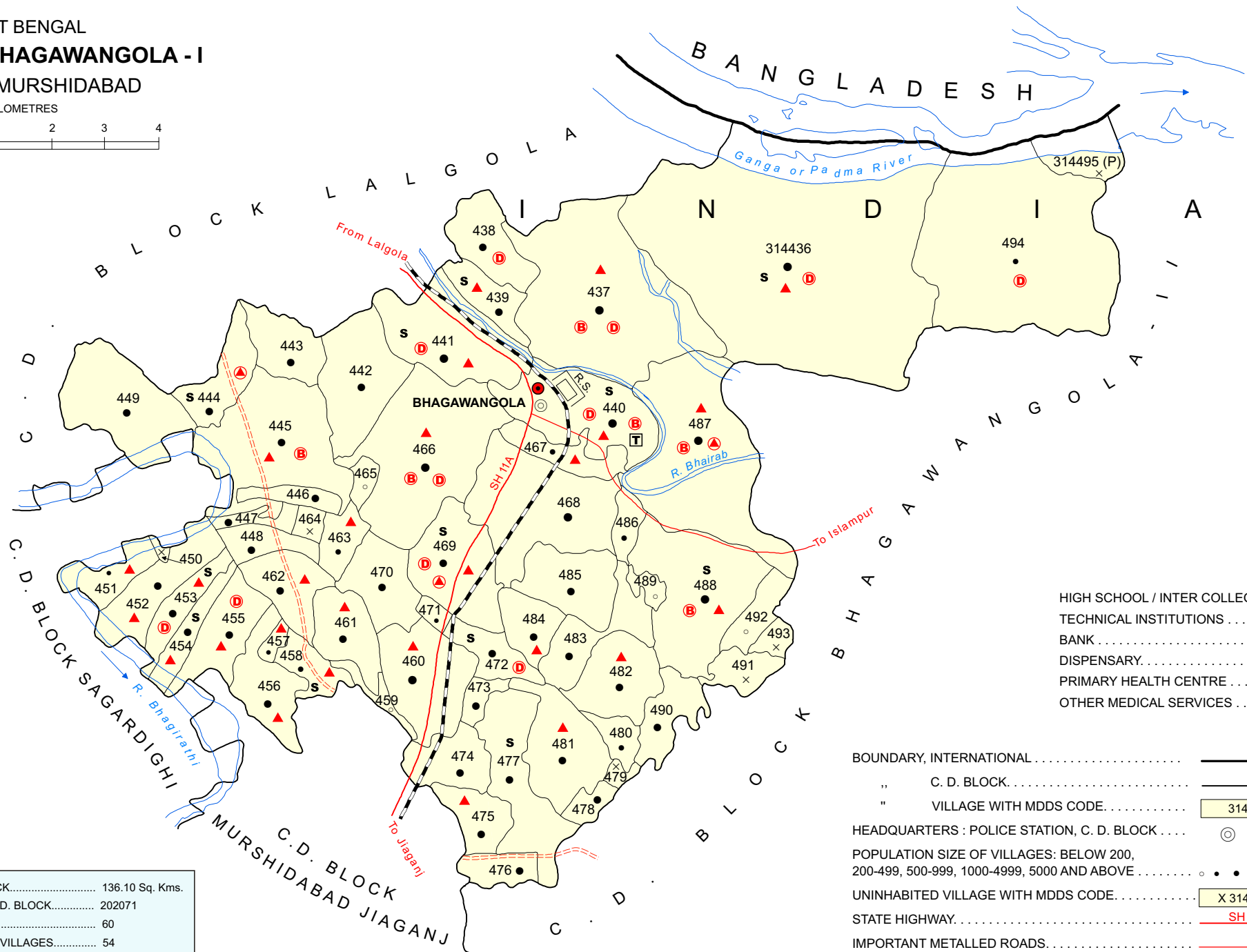

Availability of miscellaneous facilities (If amenities available code -Yes is given, If not available within the village , the distance range code viz; a for < 5 Kms, b for 5-10 Kms and c for 10+ kms of nearest place where facility is available is given).												Availability of electricity (Yes/No)			
Serial Number	Name of Village	ASHA (Accredited Social Health Activist)	Community centre with/without TV	Sports Field,	Sports Club / Recreation Centre	Cinema / Video Hall	Public Library	Public Reading Room	Newspaper Supply	Assembly Polling station	Birth & Death Registration Office	Power Supply for Domestic Use (ED)	Power Supply for Agricultural Use (EAG)	Power Supply for Commercial Use (EC)	Power Supply for All Uses (EA)
1	2	88	89	90	91	92	93	94	95	96	97	98	99	100	101
594	Sridharpur	a	Yes	a	c	c	c	Yes	c	Yes	Yes	Yes	Yes	No	No
595	Palanda	Yes	Yes	Yes	Yes	b	c	c	a	a	a	Yes	Yes	No	No
596	Khatua	Yes	Yes	Yes	Yes	b	c	Yes	Yes	Yes	Yes	Yes	Yes	Yes	Yes
597	Dakshin Kalikapur	Yes	Yes	a	Yes	b	c	Yes	a	a	a	Yes	No	No	No
598	Baganhat	a	b	a	a	b	b	b	a	a	a	Yes	Yes	No	No
599	Hukarhat	Yes	c	a	Yes	c	c	c	Yes	Yes	a	Yes	Yes	No	No
600	Bhunihat	a	c	a	a	c	c	c	Yes	Yes	b	Yes	Yes	Yes	Yes
601	Sinheswari	Yes	b	a	b	b	b	b	Yes	b	b	Yes	Yes	Yes	Yes
602	Char Lalitakuri	a	c	a	a	c	b	b	a	a	c	Yes	No	No	No
603	Char Sundarpur	a	c	a	a	c	c	c	Yes	a	b	Yes	Yes	Yes	Yes
604	Choapukuria	a	c	a	a	c	c	c	Yes	Yes	b	Yes	No	No	No
605	Chaitpur	Yes	c	a	b	c	c	c	Yes	Yes	b	Yes	Yes	No	No
606	Kamarpara	Yes	b	b	b	b	b	b	Yes	Yes	b	Yes	Yes	Yes	Yes
607	Ganja Sinheswari	Yes	Yes	b	b	c	b	b	Yes	Yes	b	Yes	Yes	Yes	Yes
608	Dakshin Ramna														
609	Arazi Jadabpur														
610	Gobardhandanga	Yes	Yes	Yes	Yes	b	b	b	Yes	Yes	a	Yes	Yes	Yes	Yes
611	Dasturhat	Yes	Yes	a	Yes	b	b	b	Yes	Yes	Yes	Yes	Yes	Yes	Yes
612	Pardiar	Yes	b	a	a	b	b	b	Yes	a	a	Yes	No	No	No
613	Binod	Yes	b	a	b	b	b	b	Yes	a	a	Yes	Yes	Yes	Yes
614	Dwarikapara	Yes	b	a	b	b	b	b	Yes	a	a	Yes	Yes	Yes	Yes
615	Mansinghpur	Yes	Yes	Yes	a	b	b	b	Yes	Yes	a	Yes	Yes	Yes	Yes
616	Ramnagar	Yes	Yes	Yes	Yes	b	c	Yes	a	a	a	Yes	No	No	No
617	Gosaingram	Yes	Yes	Yes	Yes	b	c	c	Yes	Yes	a	Yes	Yes	Yes	Yes
618	Baora	Yes	c	Yes	Yes	b	c	c	Yes	a	a	Yes	Yes	Yes	Yes
619	Matiapara	Yes	Yes	a	Yes	b	c	Yes	Yes	a	a	Yes	Yes	No	No
620	Lalipali	Yes	Yes	Yes	Yes	a	c	Yes	a	a	a	Yes	Yes	No	No
Block T O T A L :		144	102	95	93	47	49	96	139	131	40	178	147	99	96

Nearest Town		Land Use							
		Area under different types of land use (in hectares rounded up to one decimal place)							
Name	Distance range code i.e. a for < 5 Kms, b for 5-10 Kms and c for 10+ kms .	Forests	Area under Non-agricultural Uses	Barren and Un-cultivable land	Permanent Pastures and Other Grazing Lands	Land Under Miscellaneous Tree Crops etc.	Culturable Waste Land	Name of Village	Serial Number
102	103	104	105	106	107	108	109	2	1
AJIMGANJ	c	0	3.2	0	0	0	1	Sridharpur	594
AJIMGANJ	b	0	36.8	0	0	0	1	Palanda	595
AJIMGANJ	b	0	67.9	0	0	0	15	Khatua	596
		0	2.7	0	0	0	0.5	Dakshin Kalikapur	597
AJIMGANJ	b	0	0	0	0	0	0.2	Baganhat	598
JIAGANJ	b	0	10.2	0	0	0	21.9	Hukarhat	599
AJIMGANJ	b	0	11	0	0	0	48.3	Bhunihat	600
AJIMGANJ	b	0	1.7	0	0	0	0	Sinheswari	601
JIAGANJ	c	0	2.6	0	0	0	7.4	Char Lalitakuri	602
JIAGANJ	b	0	2.8	0	0	0	6.4	Char Sundarpur	603
JIAGANJ	c	0	2.3	0	0	0	5.7	Choapukuria	604
JIAGANG	b	0	2	0	0	0	11.3	Chaitpur	605
AZIMGANG	b	0	21.9	0	0	0	0.5	Kamarpara	606
AZIMGANG	b	0	9.4	0	0	0	0	Ganja Sinheswari	607
		0	24.3	0	0	0	0.5	Dakshin Ramna	608
		0	3.2	0	0	0	0.5	Arazi Jadabpur	609
AZIMGANJ	b	0	8.2	0	0	0	0.8	Gobardhandanga	610
AZIMGANJ	b	0	98.4	0	0	0	0	Dasturhat	611
AZIMGANJ	b	0	5.6	0	0	0	0.5	Pardiar	612
AZIMGANJ	b	0	13.1	0	0	0	0.6	Binod	613
AZIMGANJ	b	0	7.4	0	0	0	1	Dwarikapara	614
AZIMGANJ	b	0	16.4	0	0	0	0.4	Mansinghpur	615
AZIMGANJ	b	0	30.5	0	0	0	5	Ramnagar	616
AZIMGANJ	a	0	14.2	0	0	0	2	Gosaingram	617
AZIMGANJ	a	0	35.5	0	0	0	3	Baora	618
AZIMGANJ	a	0	11	0	0	0	0	Matiapara	619
AZIMGANJ	a	0	26.3	0	0	0	57.8	Lalipali	620
0	0	8.8	3278.3	0	0	0	1489.9	: Block T O T A L	

Land Use											
Area under different types of land use (in hectares rounded up to one decimal place)							Area irrigated by source (in hectare).				
Serial Number	Name of Village	Fallow lands other than current fallows	Current Fallows	Net Area Sown	Total Irrigated Land Area	Total Un-irrigated Land Area	Canals (C)	Wells/Tube-wells(W/TW)	Tanks/Lakes(T/L)	Water Falls(WF)	Others(O)
1	2	110	111	112	113	114	115	116	117	118	119
594	Sridharpur	0	0	43.3	23.3	20	0	22	1.3	0	0
595	Palanda	0	0	220.2	16	204.2	0	12	4	0	0
596	Khatua	0	0	303.8	162	141.8	15	141.2	0	0	5.8
597	Dakshin Kalikapur	0	0	80.4	49	31.4	0	49	0	0	0
598	Baganhat	0	0	56.1	14	42.1	0	0	13.9	0	0.1
599	Hukarhat	0	0	158.8	124.1	34.8	0	52.6	71.4	0	0
600	Bhunihat	0	0	419.5	307.4	112	0	230.2	61.5	0	15.8
601	Sinheswari	0	0	15	10.8	4.2	0.8	8	2	0	0
602	Char Lalitakuri	0	0	65.1	48.1	17	0	36.1	0.4	0	11.6
603	Char Sundarpur	0	0	55.8	41.7	14.2	0	18.4	1.2	0	22
604	Choapukuria	0	0	48.6	36.4	12.2	0	27.7	1.8	0	6.9
605	Chaitpur	0	0	100.1	72.8	27.3	0	46.8	26	0	0
606	Kamarpara	0	0	42.2	41.9	0.3	0	31	10.9	0	0
607	Ganja Sinheswari	0	0	91.7	62	29.7	0	40	22	0	0
608	Dakshin Ramna	0	0	75.9	75.9	0	0	75.9	0	0	0
609	Arazi Jadabpur	0	0	25.2	13	12.2	0	13	0	0	0
610	Gobardhandanga	0	0	54.9	41.5	13.4	10	15.4	16	0	0
611	Dasturhat	0	0	416.6	334.9	81.7	120.4	184.3	30.3	0	0
612	Pardiar	0	0	68.5	59	9.5	15.3	28.8	14.8	0	0
613	Binod	0	0	72.5	51.7	20.8	10.7	21	20	0	0
614	Dwarikapara	0	0	48.6	37	11.6	0	20	17	0	0
615	Mansinghpur	0	0	136.3	99.6	36.7	10.2	45.4	44	0	0
616	Ramnagar	0	0	102.6	98	4.6	0	85	13	0	0
617	Gosaingram	0	0	36.4	30.4	6.1	0	30.4	0	0	0
618	Baora	0	0	151.8	64	87.8	0	60.5	3.5	0	0
619	Matiapara	0	0	41.7	20.6	21.1	0	20.6	0	0	0
620	Lalipali	0	0	81.4	69	12.4	0	56	13	0	0
Block T O T A L :		0	0	29762	19628	10136	4713.6	10712	3572.1	9.2	

Name of three most important commodities manufactured			Name of Village	Serial Number
First	Second	Third		
120	121	122	2	1
			Sridharpur	594
			Palanda	595
			Khatua	596
			Dakshin Kalikapur	597
			Baganhat	598
			Hukarhat	599
			Bhunihat	600
			Sinheswari	601
			Char Lalitakuri	602
			Char Sundarpur	603
			Choapukuria	604
			Chaitpur	605
			Kamarpara	606
			Ganja Sinheswari	607
			Dakshin Ramna	608
			Arazi Jadabpur	609
			Gobardhandanga	610
			Dasturhat	611
			Pardiar	612
			Binod	613
			Dwarikapara	614
			Mansinghpur	615
			Ramnagar	616
			Gosaingram	617
			Baora	618
			Matiapara	619
			Lalipali	620
			: Block T O T A L	

WEST BENGAL
C. D. BLOCK BHAGAWANGOLA - I
 DISTRICT MURSHIDABAD



- HIGH SCHOOL / INTER COLLEGE . **S**
- TECHNICAL INSTITUTIONS **T**
- BANK **B**
- DISPENSARY **D**
- PRIMARY HEALTH CENTRE **▲**
- OTHER MEDICAL SERVICES **▲**

- BOUNDARY, INTERNATIONAL
- .. C. D. BLOCK.
- " VILLAGE WITH MDDS CODE
- HEADQUARTERS : POLICE STATION, C. D. BLOCK
- POPULATION SIZE OF VILLAGES: BELOW 200, 200-499, 500-999, 1000-4999, 5000 AND ABOVE
- UNINHABITED VILLAGE WITH MDDS CODE
- STATE HIGHWAY
- IMPORTANT METALLED ROADS
- UNMETALLED ROADS
- RAILWAY LINE WITH STATION, BROAD GAUGE
- RIVER AND STREAM

TOTAL AREA OF THE C. D. BLOCK.....	136.10 Sq. Kms.
TOTAL POPULATION OF THE C. D. BLOCK.....	202071
TOTAL NUMBER OF VILLAGES.....	60
TOTAL NUMBER OF INHABITED VILLAGES.....	54
TOTAL NUMBER OF CENSUS TOWNS.....	NIL
TOTAL NUMBER OF STATUTORY TOWNS.....	NIL
DISTANCE FROM DISTRICT HEADQUARTERS TO C. D. BLOCK HEADQUARTERS (APPROX).....	35 Kms.

Alphabetical List of Villages

Name of the CD Block : Bhagawangola-I

CD Block Code (2011) : 0078

Sl. No.	Name of the Village	PLCN 2001	MDDS PLCN 2011
1	2	3	4
1	Aragi Kulgachi	00829700	314471
2	Araji Paikpara	00830500	314479
3	Bajipur	00829800	314472
4	Balarampur	00830100	314475
5	Balia Hasennagar	00830300	314477
6	Barbaria	00828800	314462
7	Basantapur	00827200	314446
8	Belia Syampur	00826700	314441
9	Bhundar Kismat	00829400	314468
10	Bilgobra	00828500	314459
11	Chainpara	00828300	314457
12	Chak Mahammadpur	00827600	314450
13	Chak Sundarpur	00829000	314464
14	Chandipur Ramkantapur	00830900	314483
15	Chengta	00828900	314463
16	Chhakka Nagar	00830400	314478
17	Dakshin Hanumanta Nagar	00826200	314436
18	Dakshini Nayakharida Babupur	00832000	314494
19	Daksin Purbba Nirmal Char		314495
20	Diar Syampur	00826500	314439
21	Digha	00828600	314460
22	Dostina	00826900	314443
23	Gobindatola	00828000	314454
24	Gobra	00829600	314470
25	Habaspur	00831300	314487
26	Kantanagar	00826300	314437
27	Kasba Bahadurpur	00831400	314488
28	Kismattatla	00829500	314469
29	Kochgiria	00830700	314481
30	Kulgachi	00831000	314484
31	Lalitakuri	00827500	314449
32	Madapur	00830800	314482
33	Madhya Gobindapur	00831100	314485
34	Mahammadpur	00827700	314451
35	Mahatpur	00826800	314442
36	Mahespur	00831200	314486
37	Mahishasthali	00826600	314440
38	Maliapara	00827800	314452
39	Mathbarenda	00830600	314480
40	Meoakhana	00826400	314438
41	Naodapara	00828200	314456
42	Palasbati	00830200	314476
43	Paschim Gobindapur	00827400	314448
44	Paschim Kasipur	00829100	314465
45	Paschim Rampur	00828100	314455
46	Patti Bahadurpur	00831500	314489
47	Purba Kasipur	00829300	314467
48	Purbba Rampur	00831700	314491
49	Ramchandrapur	00830000	314474
50	Rameswarbati	00828400	314458
51	Ramnagobra	00828700	314461
52	Rasulpur	00831800	314492
53	Saaragachhi	00827900	314453
54	Sadasib	00827300	314447
55	Subarna Mrigi	00829900	314473
56	Sultanpur	00831600	314490
57	Sundarpur	00827100	314445
58	Telia	00829200	314466
59	Upur Orahar	00827000	314444
60	Uttar Basudebpur	00831900	314493

Census of India 2011
Amenities and Land use

Serial Number	Name of Village	Location code no.	Total area of the village (in hectares rounded up to one decimal place)	Total population (2011 census)	Number of households (2011 census)	Number of educational amenities available in village, the distance range code viz; a for 0-5 kms, b for 5-10 kms, c for 10+ kms of nearest place where facility is available							
						Pre-Primary school (PP)	Primary school (P)	Middle school (M)	Secondary School (S)	Senior Secondary school (SS)	Degree college of arts science & commerce (ASC)	Engineering college(EC)	Medical college (MC)
1	2	3	4	5	6	7	8	9	10	11	12	13	14

Name of District:-Murshidabad

Name of CD Block:-Bhagawangola - I

621	Dakshin Hanumanta Nagar	314436	2133.1	19813	4345	19	18	5	2	1	c	c	c
622	Kantanagar	314437	849.6	15587	3475	8	8	1	a	a	c	c	c
623	Meoakhana	314438	176.7	1805	409	2	2	a	a	a	c	c	c
624	Diar Syampur	314439	128.7	3816	866	3	3	1	1	a	c	c	c
625	Mahishasthali	314440	361	17785	3833	9	9	3	2	2	c	c	c
626	Belia Syampur	314441	341.3	11847	2780	11	11	4	2		c	c	c
627	Mahatpur	314442	288	1080	235	1	1	a	a	a	c	c	
628	Dostina	314443	149.5	1631	372	2	2	1	a	a	c	c	
629	Upar Orahar	314444	148.2	4568	959	2	1	1	2	1	c	c	
630	Sundarpur	314445	483.4	4546	1000	3	3	a	a	a	c	c	
631	Basantapur	314446	52.2	2904	622	1	1	1	a	a	b	c	
632	Sadasib	314447	44.2	1484	345	1	1	a	a	a	b	c	
633	Paschim Gobindapur	314448	89.3	2677	576	2	2	a	a	a	b	c	
634	Lalitakuri	314449	317.9	3413	776	4	4	a	a	a	c	c	
635	Chak Mahammadpur	314450	9.3	0	0								
636	Mahammadpur	314451	112.4	452	112	2	2	a	a	b	b	b	b
637	Maliapara	314452	196.5	1631	380	1	1	a	a	b	b	b	b
638	Saaragachhi	314453	103.1	1055	253	1	1	1	1	b	b	b	b
639	Gobindatola	314454	77.3	1437	332	1	1	1	1	1	b	b	
640	Paschim Rampur	314455	176.8	4099	899	2	2	a	b	b	b	b	
641	Naodapara	314456	185.2	2932	675	2	2	b	b	b	b	b	b
642	Chainpara	314457	24.1	445	115	1	1	b	b	b	b	b	b
643	Rameswarbati	314458	86	519	124	1	1	1	1	b	b	b	b
644	Bilgobra	314459	30.7	139	32	a	a	a	a	a	b		
645	Digha	314460	281	6171	1415	3	3	a	a	a	b	c	
646	Ramnagobra	314461	165	1002	198	1	1	a	b	b	b	b	b
647	Barbaria	314462	149.9	3169	729	2	2	1	b	b	b	b	b
648	Chengta	314463	84.8	798	182	2	2	a	a	a	b	b	b
649	Chak Sundarpur	314464	30.7	0	0								
650	Paschim Kasipur	314465	37.8	7	2	a							
651	Telia	314466	585.9	8259	1906	8	8	1					
652	Purba Kasipur	314467	101.7	682	150	3	2						
653	Bhundar Kismat	314468	473.6	5800	1305	2	2	a	a	a	c	c	
654	Kismattatla	314469	275.7	3045	693	1	1	1	1	a	c	c	
655	Gobra	314470	174.6	3604	820	3	2	1	b	b	b	b	b
656	Aragi Kulgachi	314471	31.5	402	93	1	1	a	a	a	c	c	
657	Bajipur	314472	112.2	2354	525	1	1	1	1	1	c	c	
658	Subarna Mrigi	314473	43	2039	488	3	3	a	a	a	b	c	
659	Ramchandrapur	314474	139.7	1499	360	1	1	a	b	b	b	c	
660	Balarampur	314475	125.3	3752	949	2	2	1	a	a	b	c	
661	Palasbati	314476	86.8	1948	461	1	1	a	a	a	a	c	

- Village Directory

(As in 2009)

le. (If not available within the < 5 Kms, b for 5-10 Kms and c cility is available is given).						Number of Medical Amenities available. (If not available within the village , the distance range code viz; a for < 5 Kms, b for 5-10 Kms and c for 10+ kms of nearest place where facility is available is given).												
Management institute (MI)	Polytechnic (Pt)	Vocational training school /ITI	Non-formal training centre (NFTC)	Special school for disabled (SSD)	Others (specify)	Community health centre (CHC)	Primary health centre (PHC)	Primary health sub centre (PHS)	Maternity and child welfare centre (MCWC)	T.B. clinic (TBC)	Hospital-allopathic (HA)	Hospital-alternative medicine (HO)	Dispensary (D)	Veterinary hospital (VH)	Mobile health clinic (MHC)	Family welfare centre (FWC)	Name of Village	Serial Number
15	16	17	18	19	20	21	22	23	24	25	26	27	28	29	30	31	2	1

Location CodeNo:-333

Location CodeNo:-0078

c	c	b	49	c		c	b	a	3	b	b	b	17	b	3	Dakshin Hanumanta Nagar	621
c	c	c	c	13	c	c	b	a	1	b	b	b	9	1	1	Kantanagar	622
c	c	c	c	c		c	c	b	b	c	c	c	1	a	b	Meoakhana	623
c	c	c	2			c	b	b	1	b	b	b	a	a	1	Diar Syampur	624
	1	c	c			c	b	1	1	b	b	b	8	1		Mahishasthali	625
c	c	c	1	c		c	b	1	b	b	b	b	6	a	1	Belia Syampur	626
	c	c	c	c		c	c	a	c	c	c	a	a	a	c	Mahatpur	627
	c	c	c	c		c	c	b	c	c	c	b	c	c	c	Dostina	628
	c	c	c	c		c	1		c	c	c	1	b	b	c	Upar Orahar	629
	c	c	c	c		c	a	1	c	c	c		a		c	Sundarpur	630
	b	c	c	c		c	c	a	c	c	c	a	b	b	c	Basantapur	631
	b	c	c	c		c	c	a	c	c	c	a	b	b	c	Sadasib	632
	b	a	c	c		c	c	a	c	c	c	a	c	c	c	Paschim Gobindapur	633
	c	c				c	c	a	c	c	c	a			c	Lalitakuri	634
																Chak Mahammadpur	635
b	b	b	b			c	b	a	1	b	b	b	b	b	1	Mahammadpur	636
				c		b	b	a	b	b	b	a	b	b	1	Maliapara	637
b				c		b	b	a	1	b	b	a	1	b	1	Saaragachhi	638
				c		b	b	a	b	b	b	b	b	b	1	Gobindatola	639
						b	b	a	1	b	b	b	1	b	1	Paschim Rampur	640
b	b	b				c	c	c	1	b	b	b	b	b	1	Naodapara	641
b	b	b				c	b	a		b	b	b	b	b	1	Chainpara	642
b	b	b				c	c	c		b	b	b	b	b	1	Rameswarbati	643
						c	b	a		b	b	a	a			Bilgobra	644
	b			c		c	b	1	1	b	b	b	a			Digha	645
b	b		b	c		c	b	a		b	b	b	b	b	1	Ramnagobra	646
b	b	b	b			c	b	a	1	b	b	b	b	b	1	Barbaria	647
c	b	a		c		b	a	1	a	a	a	a	a	a	1	Chengta	648
																Chak Sundarpur	649
																Paschim Kasipur	650
							a	1					1	1		Telia	651
							b	1						a		Purba Kasipur	652
	c	a		c		c	a	a	a	a	a	a	a	a	a	Bhundar Kismat	653
	c	a				c	1	1	1	1	1	1	1	a		Kismattatla	654
						c	b	a		b	b	b	a	a		Gobra	655
	c	c		c		c	b	a	b	b	b	b	b	a		Aragi Kulgachi	656
	c	c	c	c		c	b		b	b		c	3	1	c	Bajipur	657
	b	a		c		c	b	a	b	b	b		b	a		Subarna Mrigi	658
	b	b		c		c	b	a	a	b	b	b	b	b		Ramchandrapur	659
	b	b		c		c	b	1		b	b	b	b	b		Balarampur	660
	a	b		c		c	b	a	a	b	b	b	b	b		Palasbati	661

Serial Number	Name of Village	Number of Non-Government Medical Amenities available.							Availability of drinking water - Yes / No							
		Charitable non Govt. hospital/Nursing home.	Medical practitioner with MBBS Degree	Medical practitioner with other degree	Medical practitioner with no degree	Traditional practitioner and faith healer	Medicine Shop	Others	Tap water (Treated/Untreated)	Well water (Covered / Uncovered well)	Hand Pump	Tube wells / Bore well	Spring	River / Canal	Tank / Pond / Lake	Others
1	2	32	33	34	35	36	37	38	39	40	41	42	43	44	45	46

621	Dakshin Hanumanta Nagar	0	0	0	8	0	0	0	No	No	Yes	Yes	No	Yes	Yes	No
622	Kantanagar	0	0	9	0	2	2	0	Yes	No	Yes	Yes	No	No	Yes	No
623	Meoakhana	0	0	0	0	0	0	0	No	No	Yes	Yes	No	No	Yes	No
624	Diar Syampur	0	0	0	0	0	0	0	Yes	No	Yes	Yes	No	No	Yes	No
625	Mahishasthali	1	1	3	3	3	9	0	Yes	Yes	Yes	Yes	No	No	Yes	No
626	Belia Syampur	2	1	13	0	0	6	0	No	Yes	Yes	Yes	No	No	Yes	No
627	Mahatpur	0	0	0	0	1	0	0	No	No	Yes	Yes	No	No	Yes	No
628	Dostina	0	0	0	0	1	0	0	No	No	Yes	Yes	No	No	Yes	No
629	Upar Orahar	0	0	0	0	5	3	0	No	No	Yes	No	No	Yes	Yes	No
630	Sundarpur	0	0	0	0	0	0	0	No	No	Yes	Yes	No	Yes	Yes	No
631	Basantapur	0	0	0	0	3	0	0	No	No	Yes	Yes	No	Yes	Yes	No
632	Sadasib	0	0	0	0	2	0	0	No	No	Yes	Yes	No	No	Yes	No
633	Paschim Gobindapur	0	0	0	0	2	0	0	No	No	Yes	Yes	No	No	Yes	No
634	Lalitakuri	0	0	0	0	1	0	0	No	No	Yes	Yes	No	Yes	Yes	No
635	Chak Mahammadpur															
636	Mahammadpur	0	0	0	0	2	0	0	No	No	Yes	No	No	No	Yes	No
637	Maliapara	0	0	0	0	1	0	0	No	No	Yes	Yes	No	Yes	Yes	No
638	Saaragachhi	0	0	0	0	1	0	0	No	No	Yes	No	No	No	Yes	No
639	Gobindatola	0	0	0	1	0	0	0	No	No	Yes	No	No	No	Yes	No
640	Paschim Rampur	0	0	0	1	1	0	0	No	No	Yes	Yes	No	Yes	No	No
641	Naodapara	0	0	0	1	1	0	0	No	No	Yes	No	No	No	Yes	No
642	Chainpara	0	0	0	1	0	0	0	No	No	Yes	No	No	No	Yes	No
643	Rameswarbati	0	0	0	1	0	0	0	No	No	Yes	No	No	No	Yes	No
644	Bilgobra	0	0	0	0	1	0	0	No	No	Yes	No	No	No	Yes	No
645	Digha	0	0	0	0	1	0	0	No	No	Yes	Yes	No	No	Yes	No
646	Ramnagobra	0	0	0	0	1	0	0	No	No	Yes	Yes	No	No	Yes	No
647	Barbaria	0	0	0	1	0	0	0	No	No	Yes	Yes	No	No	Yes	No
648	Chengta	0	0	0	0	1	0	0	No	No	Yes	Yes	No	No	No	No
649	Chak Sundarpur															
650	Paschim Kasipur	0	0	0	0	0	0	0	No	No	Yes	No	No	Yes	No	No
651	Telia	0	0	0	0	0	0	0	No	No	Yes	Yes	No	No	Yes	No
652	Purba Kasipur	0	0	0	0	0	0	0	No	No	Yes	Yes	No	Yes	Yes	No
653	Bhundar Kismat	0	0	0	4	5	0	0	No	No	Yes	Yes	No	Yes	Yes	No
654	Kismattatla	0	0	0	0	0	2	0	Yes	No	Yes	Yes	No	Yes	Yes	No
655	Gobra	0	0	0	0	0	0	0	No	No	Yes	No	No	No	Yes	No
656	Aragi Kulgachi	0	0	0	0	1	0	0	No	No	Yes	No	No	Yes	Yes	No
657	Bajipur	0	0	0	0	2	0	0	No	No	Yes	Yes	No	No	No	No
658	Subarna Mrigi	0	0	0	0	0	0	0	No	No	Yes	Yes	No	Yes	Yes	No
659	Ramchandrapur	0	0	0	0	0	0	0	No	No	Yes	Yes	No	Yes	Yes	No
660	Balarampur	0	0	0	0	0	0	0	No	No	Yes	Yes	No	Yes	No	No
661	Palasbati	0	0	0	0	0	0	0	No	No	Yes	Yes	No	Yes	No	No

Availability of toilet & others Yes / No				Communication and transport facilities (If amenities available code -Yes is given except for Village Pin Code ,If not available within the village , the distance range code viz; a for < 5 Kms, b for 5-10 Kms and c for 10+ kms of nearest place where facility is available is given).								
Community toilet including bath.	Community toilet excluding bath.	Rural sanitary mart or sanitary hardware outlet available near the village.	Community bio- gas or recycle of waste for productive use.	Post office(PO)	Sub post office (SPO)	Post & Telegraph office (P&TO)	Village Pin Code	Telephones (Land lines)	Public call office (PCO)	Mobile phone coverage	Name of Village	Serial Number
47	48	49	50	51	52	53	54	55	56	57	2	1

No	No	Yes	No	c	Yes	b	742135	Yes	b		Dakshin Hanumanta Nagar	621
No	No	Yes	No	c	Yes	c	742135	Yes	Yes	Yes	Kantanagar	622
No	No	Yes	No	c	b	c	742135	Yes	Yes	Yes	Meoakhana	623
No	No	Yes	No	c	a	c	742135	Yes	Yes	Yes	Diar Syampur	624
No	No	Yes	No	Yes	Yes	a	742178	Yes	Yes	Yes	Mahishasthali	625
No	Yes	Yes	No	c	Yes	c	742135	Yes	Yes	Yes	Belia Syampur	626
No	No	No	No	a	a	c	742135	a	a	Yes	Mahatpur	627
No	No	No	No	b	a	b	742135	a	a	Yes	Dostina	628
No	No	No	No	b	a	b	742135	Yes	Yes	Yes	Upar Orahar	629
No	No	No	No	b	Yes	b	742135	a	a	Yes	Sundarpur	630
No	No	No	No	c	a	c		a	a	Yes	Basantapur	631
No	No	No	No	c	a	c	742178	a	a	Yes	Sadasib	632
No	No	No	No	c	a	c	742123	b	b	Yes	Paschim Gobindapur	633
No	No	No	No	b	a	c	742135	a	a	Yes	Lalitakuri	634
											Chak Mahammadpur	635
No	No	No	No	b	a	b	742135	b	b	Yes	Mahammadpur	636
No	No	Yes	No	b	Yes	b	742148	b	b	Yes	Maliapara	637
No	No	No	No	b	Yes	b	742135	a	b	Yes	Saaragachhi	638
No	No	No	No	b	Yes	b	742286		b	Yes	Gobindatola	639
No	No	No	No	b	Yes	b	742178	b	b	Yes	Paschim Rampur	640
No	No	No	No	a	a	b	742123	Yes	Yes	Yes	Naodapara	641
No	No	No	No	b	a	b	742135	a	b	Yes	Chainpara	642
No	No	No	No	b	a	b	742178	a	b	Yes	Rameswarbati	643
No	No	No	No	b	a	b	742286	a	a	Yes	Bilgobra	644
No	No	Yes	No	b	a	b	742135	Yes	a	Yes	Digha	645
No	No	No	No	b	b	b	742135	b	b	Yes	Ramnagobra	646
No	No	No	No	b	a	b	742135	Yes	Yes	Yes	Barbaria	647
No	No	No	No	b	a	b	742135	a	b	Yes	Chengta	648
											Chak Sundarpur	649
No	No	Yes	No			b	742178	a	b	b	Paschim Kasipur	650
No	No	Yes	No	a	a	a	742178	Yes	Yes	Yes	Telia	651
No	No	Yes	No	a	b	a	742286	Yes	Yes	Yes	Purba Kasipur	652
No	No	Yes	No	a	a	a	742178	Yes	Yes	Yes	Bhundar Kismat	653
No	No	Yes	No	a	a	a	742286	Yes	a	Yes	Kismattatla	654
No	No	No	No	b	a	b	742135	Yes	Yes	Yes	Gobra	655
No	Yes	Yes	No	b	a	b	742135	Yes	Yes	Yes	Aragi Kulgachi	656
No	No	Yes	No	b	Yes	c	742286	Yes	Yes	Yes	Bajipur	657
No	No	Yes	No	b	a	b	742135	b	a	Yes	Subarna Mrigi	658
No	No	Yes	No	b	b	b	742148	b	b	Yes	Ramchandrapur	659
No	No	Yes	No	b	b	b	742135	a	b	Yes	Balarampur	660
No	No	Yes	No	b	a	b	742113		a	Yes	Palasbati	661

Communication and transport facilities (If amenities available code -Yes is given except for Village Pin Code ,If not available within the village , the distance range code viz; a for < 5 Kms, b for 5-10 Kms and c for 10+ kms of nearest place where facility is available is given).													Village connected to highway (If amenities available code viz; a for < 5 Kms, b for 5-10 Kms and c for 10+ kms of nearest place where facility is available is given).			
Serial Number	Name of Village	Internet cafes/ Common service centre (CSC)	Private courier facility	Bus service (Public & Private)	Railway stations	Auto/Modified Autos	Taxis and Vans	Tractors	Cycle-pulled rickshaws(Manual & Machine driven)	Carts driven by animals	Sea /River ferry service	Connected to national highway(NH)	Connected to state highway(SH)	Connected to major district road (MDR)	Connected to others district road	Pucca roads
1	2	58	59	60	61	62	63	64	65	66	67	68	69	70	71	72

621	Dakshin Hanumanta Nagar	c	b	b	b	c	Yes	b	Yes	Yes	Yes	c	c	b	b	Yes
622	Kantanagar	Yes	a	a	Yes	a	Yes	a	Yes	Yes	b	c	a	c	a	Yes
623	Meoakhana	c	b	b	a	b	a	a	Yes	Yes	c	c	b	c	Yes	Yes
624	Diar Syampur	a	a	a	Yes	Yes	Yes	c	Yes	Yes	b	c	a	a		Yes
625	Mahishasthali		a	Yes	Yes	b	Yes	Yes	Yes	Yes	b	c	Yes	Yes	Yes	Yes
626	Belia Syampur	a	a	Yes	Yes	b	Yes	Yes	Yes	Yes	a	c	Yes		c	Yes
627	Mahatpur	a	a	a	a	c	Yes	a	Yes	Yes	b	c	c	c	Yes	Yes
628	Dostina	b	c	a	a	c	Yes	Yes	Yes	Yes	b	c	c	c		Yes
629	Upar Orahar	Yes	b	a	b	c	Yes	a	Yes	Yes	a	c	b	b	Yes	Yes
630	Sundarpur	a	b	a	b	c	Yes	a	a	Yes	Yes	c	b	b	Yes	Yes
631	Basantapur	a	c	b	b	c	Yes	a	Yes	Yes	a	c	b	b	Yes	Yes
632	Sadasib	a	c	b	b	c	Yes	a	Yes	Yes	a	c	b	b	Yes	Yes
633	Paschim Gobindapur	b	c	b	b	c	Yes	a	Yes	Yes	a	c	b	b	Yes	Yes
634	Lalitakuri	a	b	b	b	c	Yes	Yes	Yes	Yes	Yes	c	c	c	b	Yes
635	Chak Mahammadpur															
636	Mahammadpur	c	b	b	b	b	Yes	b	Yes	Yes	a	c	b		Yes	Yes
637	Maliapara	c	b	b	b	b	Yes	c	Yes	a	b	c	b	b	Yes	Yes
638	Saaragachhi	c	b	b	b	b	Yes	c	Yes	Yes	b					b
639	Gobindatola	b	b	b	b	b	Yes	c	Yes	Yes	b	c	b	b	Yes	Yes
640	Paschim Rampur	b	b	b	b	b	Yes	c	Yes	Yes	b				Yes	Yes
641	Naodapara	b	b	b	b	b	Yes	c	Yes	Yes	a		b		Yes	a
642	Chainpara	b	b	b	b	a	Yes	c	Yes	Yes	b	c	b		Yes	Yes
643	Rameswarbati	b	b	b	b	c	Yes	b	Yes	Yes	c	b	b			Yes
644	Bilgobra	b	b	a	a	b	Yes	b	Yes	Yes	b	c	a			a
645	Digha	b	b	Yes	a	c	Yes	c	Yes	Yes	b	c	Yes		Yes	Yes
646	Ramnagobra	b	b	b	b	c	Yes	c	Yes	Yes	a	c	a			Yes
647	Barbaria	b	c	b	b	c	Yes	c	Yes	Yes	b		b		Yes	Yes
648	Chengta	b	b	b	a	c	Yes	c	Yes	Yes	b		a	a	a	a
649	Chak Sundarpur															
650	Paschim Kasipur	b	c	b	b	c	a	c	a	a	a					a
651	Telia	a	b	Yes	a	c	Yes	Yes	Yes	Yes	a					Yes
652	Purba Kasipur	a	b	Yes	a	c	Yes	Yes	Yes	Yes	a		Yes	Yes		Yes
653	Bhundar Kismat	a	a	Yes	a	c	Yes	c	Yes	Yes	b	c	Yes		Yes	Yes
654	Kismattatla	a	b	Yes	a	c	Yes	Yes	Yes	Yes	b	c	Yes		Yes	b
655	Gobra	b	b	b	b	b	Yes	b	Yes	a	b		a			a
656	Aragi Kulgachi	b	b	Yes	a	c	Yes	c	c	Yes	a	c	Yes		Yes	Yes
657	Bajipur	c	c	Yes	a	c	a	c	b	Yes	c	c				a
658	Subarna Mrigi	b	b	a	a	a	Yes	Yes	Yes	Yes	c	c	a		Yes	b
659	Ramchandrapur	b	b	b	a	b	Yes	Yes	Yes	Yes	c	c	Yes		Yes	a
660	Balarampur	b	b	b	b	b	Yes	Yes	Yes	Yes	c	c	a		Yes	Yes
661	Palasbati	a	a	a	a	b	Yes	Yes	Yes	Yes	c	c	a		Yes	Yes

ys,village roads, banks & credit societies
 :-Yes is given, If not available within the
 code viz; a for < 5 Kms, b for 5-10 Kms
 place where facility is available is given).

Availability of miscellaneous facilities (If amenities available code -Yes is given, If not
 available within the village , the distance range code viz; a for < 5 Kms, b for 5-10 Kms
 and c for 10+ kms of nearest place where facility is available is given).

Kutchcha roads	Water bounded macadam(WBM) roads	Navigable waterway (river/canal)(NW)	Footpaths (FP)	Commercial & Co-operative Banks	ATM	Agricultural Credit Societies	Self-Help Group (SHG)	Public distribution system (PDS) shop	Mandis / Regular market	Weekly Haat	Agricultural marketing society	Integrated Child Development Scheme (Nutritional Centres)	Anganwadi Centre (Nutritional Centres)	Others (Nutritional Centres)	Name of Village	Serial Number
73	74	75	76	77	78	79	80	81	82	83	84	85	86	87	2	1

Yes	Yes	Yes	Yes	b	c	c	Yes	Yes	b	Yes	b	b	Yes	b	Dakshin Hanumanta Nagar	621
Yes	Yes		Yes	Yes	c	c	Yes	Yes	c	Yes	a	a	Yes	Yes	Kantanagar	622
Yes	Yes	c	Yes	a	c	c	Yes	Yes	c	b	b	b	Yes	Yes	Meoakhana	623
Yes	Yes	Yes	Yes	a	c	c	Yes	Yes	c	b	a	a	Yes	Yes	Diar Syampur	624
Yes	Yes	Yes	Yes	Yes	c	c	Yes	Yes	Yes	Yes	Yes	Yes	Yes	Yes	Mahishasthali	625
Yes	Yes	b	Yes	a	c	c	Yes	Yes	Yes	Yes	Yes	Yes	Yes	Yes	Belia Syampur	626
Yes	a	a	Yes	c	c	c	Yes	a	c	a	Yes	Yes	Yes	Yes	Mahatpur	627
Yes	b	a	Yes	c	c	c	Yes	Yes	c	a	b	Yes	Yes	Yes	Dostina	628
Yes	b	a	Yes	c	c	Yes	Yes	Yes	Yes	Yes	Yes	Yes	Yes	Yes	Upar Orahar	629
Yes	b	Yes	Yes	Yes	c	c	Yes	a	c	a	b	Yes	Yes	Yes	Sundarpur	630
Yes	b	a	Yes	b	b	Yes	Yes	Yes	c	a	a	Yes	Yes	Yes	Basantapur	631
Yes	b	a	Yes	b	b	c	Yes	a	c	a	a	Yes	Yes	Yes	Sadasib	632
Yes	b	a	Yes	b	b	c	Yes	a	c	a	a	Yes	Yes	Yes	Paschim Gobindapur	633
Yes	b	Yes	Yes	c	c	c	Yes	Yes	c	a	Yes	Yes	Yes	Yes	Lalitakuri	634
															Chak Mahammadpur	635
Yes			Yes	b	b	b	Yes	Yes	b	a	b	c	Yes	Yes	Mahammadpur	636
Yes	Yes	Yes	Yes	b	b	b	Yes	Yes	c	a	Yes	c	Yes	Yes	Maliapara	637
Yes	a		Yes	b	b	c	Yes	Yes	c	a	Yes	c	Yes	Yes	Saaragachhi	638
Yes		a	Yes	b	b	c	Yes	Yes	c	Yes	b	c	Yes	Yes	Gobindatola	639
Yes		Yes	Yes	b	b	b	Yes	Yes	c	a	c	Yes	Yes	Yes	Paschim Rampur	640
Yes	Yes		Yes	a	b	Yes	Yes	Yes	c	a	Yes	b	Yes	b	Naodapara	641
Yes			Yes	a	b	c	Yes	Yes	c	a	b	c	Yes	Yes	Chainpara	642
a			Yes		c	Yes	Yes	c	a	Yes	Yes	Yes	Yes	Yes	Rameswarbati	643
Yes			Yes	b	b	c	Yes	Yes	c	a	Yes	b	Yes	Yes	Bilgobra	644
Yes	Yes		Yes	b	b	c	Yes	Yes	Yes	Yes	Yes	b	Yes	Yes	Digha	645
Yes			Yes	b	b	c	Yes	Yes	c	a	b	b	Yes	Yes	Ramnagobra	646
Yes			Yes	b	b	c	Yes	Yes	b	a	b	Yes	Yes	Yes	Barbaria	647
Yes			a	b	c	Yes	Yes	c	a	Yes	b	Yes	Yes	Yes	Chengta	648
															Chak Sundarpur	649
Yes		Yes	Yes		c	Yes	Yes	c	a	Yes	Yes	Yes	Yes	Yes	Paschim Kasipur	650
Yes	Yes		Yes	Yes	c	Yes	Yes	Yes	b	Yes	Yes	Yes	Yes	Yes	Telia	651
a	Yes		Yes		b	Yes	Yes	c	b	Yes	Yes	Yes	Yes	Yes	Purba Kasipur	652
Yes		Yes	Yes	b	b	b	Yes	Yes	c	a	a	a	Yes	Yes	Bhundar Kismat	653
Yes			Yes	a	b	c	Yes	Yes	c	a	Yes	a	Yes	Yes	Kismattatla	654
Yes			Yes	b	b	c	Yes	Yes	c	a	b	b	Yes	Yes	Gobra	655
Yes	Yes	b	Yes	b	b	c	Yes	Yes	c	a	b	b	Yes	Yes	Aragi Kulgachi	656
Yes		c	Yes	c	c	c	Yes	a	Yes	Yes	c	b	Yes	Yes	Bajipur	657
Yes	Yes	Yes	Yes	b	b	c	Yes	Yes	c	a	b	b	Yes	Yes	Subarna Mrigi	658
Yes			Yes	b	b	c	Yes	a	c	a	Yes	c	Yes	Yes	Ramchandrapur	659
Yes			Yes	b	b	c	Yes	a	c	a	b	c	Yes	Yes	Balarpur	660
Yes			Yes	a	a	c	Yes	a	c	Yes	a	c	Yes	Yes	Palasbati	661

Availability of miscellaneous facilities (If amenities available code -Yes is given, If not available within the village , the distance range code viz; a for < 5 Kms, b for 5-10 Kms and c for 10+ kms of nearest place where facility is available is given).												Availability of electricity (Yes/No)			
Serial Number	Name of Village	ASHA (Accredited Social Health Activist)	Community centre with/without TV	Sports Field,	Sports Club / Recreation Centre	Cinema / Video Hall	Public Library	Public Reading Room	Newspaper Supply	Assembly Polling station	Birth & Death Registration Office	Power Supply for Domestic Use (ED)	Power Supply for Agricultural Use (EAG)	Power Supply for Commercial Use (EC)	Power Supply for All Uses (EA)
1	2	88	89	90	91	92	93	94	95	96	97	98	99	100	101

621	Dakshin Hanumanta Nagar	Yes	Yes	b	Yes	Yes	Yes	a	Yes	Yes	Yes	Yes	Yes	Yes	Yes
622	Kantanagar	Yes	c	Yes	Yes	a	Yes	Yes	Yes	Yes	Yes	Yes	Yes	Yes	Yes
623	Meoakhana	Yes	c	a	a	b	a	a	Yes	Yes	Yes	Yes	Yes	Yes	Yes
624	Diar Syampur	Yes	c	Yes	Yes	Yes	Yes	Yes	Yes	Yes	Yes	Yes	Yes	Yes	Yes
625	Mahishasthali	Yes	Yes	Yes	Yes	Yes	Yes	b	Yes	Yes	Yes	Yes	Yes	Yes	Yes
626	Belia Syampur	Yes	c	Yes	Yes	a	a	a	Yes	Yes	Yes	Yes	Yes	Yes	Yes
627	Mahatpur	Yes	c	a	a	a	a	a	Yes	Yes	a	Yes	Yes	Yes	Yes
628	Dostina	Yes	a	a	a	b	a	a	Yes	Yes	a	Yes	Yes	Yes	Yes
629	Upar Orahar	Yes	c	Yes	Yes	b	Yes	Yes	Yes	Yes	Yes	Yes	Yes	Yes	Yes
630	Sundarpur	Yes	b	a	a	b	a	a	Yes	Yes	a	Yes	Yes	Yes	Yes
631	Basantapur	a	b	a	a	b	a	a	Yes	Yes	a	Yes	Yes	Yes	Yes
632	Sadasib	a	b	a	a	b	a	Yes	Yes	Yes	Yes	Yes	Yes	Yes	Yes
633	Paschim Gobindapur	a	b	a	a	b	a	a	Yes	Yes	Yes	Yes	Yes	Yes	Yes
634	Lalitakuri	Yes	Yes	Yes	Yes	c	a	Yes	Yes	Yes	a	Yes	No	No	No
635	Chak Mahammadpur														
636	Mahammadpur	Yes	Yes	Yes	Yes	Yes	Yes	Yes	Yes	Yes	a	Yes	Yes	Yes	Yes
637	Maliapara	Yes	Yes	Yes	Yes	Yes	Yes	Yes	Yes	Yes	a	Yes	Yes	No	No
638	Saaragachhi	a	Yes	Yes	Yes	b	b	b	b	Yes	Yes	Yes	Yes	Yes	Yes
639	Gobindatola	Yes	Yes	Yes	Yes	Yes	Yes	Yes	Yes	Yes	Yes	Yes	Yes	Yes	Yes
640	Paschim Rampur	Yes	Yes	Yes	Yes	Yes	Yes	Yes	Yes	Yes	a	Yes	Yes	Yes	Yes
641	Naodapara	Yes	Yes	Yes	Yes	Yes	Yes	Yes	Yes	Yes	a	Yes	Yes	Yes	Yes
642	Chainpara	Yes	Yes	Yes	Yes	Yes	Yes	Yes	Yes	Yes	a	Yes	Yes	No	No
643	Rameswarbati	Yes	Yes	Yes	Yes	Yes	Yes	Yes	Yes	Yes	Yes	Yes	No	No	No
644	Bilgobra	Yes	Yes	Yes	Yes	Yes	Yes	Yes	Yes	a	b	Yes	Yes	No	No
645	Digha	Yes	Yes	a	a	Yes	Yes	a	Yes	Yes	a	Yes	Yes	Yes	Yes
646	Ramnagobra	Yes	Yes	a	a	Yes	Yes	Yes	Yes	Yes	b	Yes	Yes	Yes	Yes
647	Barbaria	Yes	Yes	Yes	Yes	Yes	Yes	Yes	Yes	Yes	a	Yes	Yes	Yes	Yes
648	Chengta	Yes	Yes	Yes	Yes	Yes	Yes	Yes	Yes	Yes	b	Yes	Yes	No	No
649	Chak Sundarpur														
650	Paschim Kasipur	Yes	Yes	Yes	Yes	Yes	Yes	Yes	Yes	Yes	Yes	Yes	Yes	No	No
651	Telia	Yes	Yes	Yes	Yes	Yes	Yes	Yes	Yes	Yes	a	Yes	Yes	Yes	Yes
652	Purba Kasipur	Yes	Yes	Yes	Yes	Yes	Yes	Yes	Yes	Yes	Yes	Yes	Yes	Yes	Yes
653	Bhundar Kismat	Yes	Yes	a	a	a	a	a	Yes	Yes	a	Yes	Yes	Yes	Yes
654	Kismattatla	Yes	Yes	a	Yes	Yes	a	a	Yes	a	a	Yes	Yes	Yes	Yes
655	Gobra	Yes	Yes	Yes	Yes	Yes	Yes	Yes	Yes	b	b	Yes	Yes	Yes	Yes
656	Aragi Kulgachi	Yes	Yes	b	b	c	a	a	Yes	Yes	Yes	Yes	Yes	No	No
657	Bajipur	Yes	Yes	a	a	b	a	a	Yes	a	Yes	Yes	Yes	Yes	Yes
658	Subarna Mrigi	Yes	Yes	a	a	b	a	a	Yes	Yes	a	Yes	Yes	Yes	Yes
659	Ramchandrapur	Yes	Yes	Yes	Yes	b	b	b	b	Yes	b	Yes	No	Yes	No
660	Balarampur	Yes	Yes	Yes	Yes	b	b	b	b	Yes	b	Yes	Yes	Yes	Yes
661	Palasbati	Yes	Yes	Yes	Yes	a	a	a	Yes	Yes	b	Yes	No	Yes	No

Nearest Town		Land Use							
		Area under different types of land use (in hectares rounded up to one decimal place)							
Name	Distance range code i.e. a for < 5 Kms, b for 5-10 Kms and c for 10+ kms .	Forests	Area under Non-agricultural Uses	Barren and Un-cultivable land	Permanent Pastures and Other Grazing Lands	Land Under Miscellaneous Tree Crops etc.	Culturable Waste Land	Name of Village	Serial Number
102	103	104	105	106	107	108	109	2	1

JIAGANJ	c	0	650.5	0	0	0	90	Dakshin Hanumanta Nagar	621
JIAGANJ	c	0	112.6	0	0	0	5	Kantanagar	622
JIAGANJ	c	0	4	0	0	0	2.7	Meoakhana	623
JIAGANJ	c	0	1	0	0	0	3	Diar Syampur	624
JIAGANJ	c	0	52	0	0	0	1	Mahishasthali	625
JIAGANJ	b	0	135	0	0	0	1	Belia Syampur	626
JIAGANJ	c	0	18.6	0	0	0	12.4	Mahatpur	627
JIAGANJ	c	0	19.3	0	0	0	0.7	Dostina	628
JIAGANJ	c	0	7.2	0	0	0	0	Upar Orahar	629
JIAGANJ	c	0	88.8	0	0	0	0.5	Sundarpur	630
JIAGANJ	c	0	29	0	0	0	4	Basantapur	631
JIAGANJ	c	0	9	0	0	0	17.6	Sadasib	632
JIAGANJ	c	0	7	0	0	0	2.3	Paschim Gobindapur	633
JIAGANJ	c	0	0	0	0	0	2.6	Lalitakuri	634
		0	5.6	0	0	0	0	Chak Mahammadpur	635
JIAGANJ	c	0	18	0	0	0	19.4	Mahammadpur	636
JIAGANJ	c	0	45	0	0	0	1.5	Maliapara	637
JIAGANJ	b	0	32.5	0	0	0	15.6	Saaragachhi	638
JIAGANJ	b	0	19.5	0	0	0	1.8	Gobindatola	639
JIAGANJ	b	0	43	0	0	0	3.8	Paschim Rampur	640
JIAGANJ	a	0	42.8	0	0	0	0	Naodapara	641
JIAGANJ	b	0	8	0	0	0	0.1	Chainpara	642
JIAGANJ	b	0	19	0	0	0	0	Rameswarbati	643
JIAGANJ	c	0	0	0	0	0	0	Bilgobra	644
JIAGANJ	a	0	9	0	0	0	3	Digha	645
JIAGANJ	b	0	24	0	0	0	14	Ramnagobra	646
JIAGANJ	b	0	32	0	0	0	2.9	Barbaria	647
JIAGANJ	b	0	8.5	0	0	0	1.4	Chengta	648
		0	0	0	0	0	0	Chak Sundarpur	649
		0	0	0	0	0	4.8	Paschim Kasipur	650
JIAGANJ	b	0	87.8	0	0	0	1	Telia	651
JIAGANJ	c	0	9.7	0	0	0	1	Purba Kasipur	652
JIAGANJ	b	3	77.6	0	0	0	2	Bhundar Kismat	653
JIAGANJ	c	0.5	42.5	0	0	0	0	Kismattatla	654
JIAGANJ	b	0	51.8	0	0	0	2.6	Gobra	655
JIAGANJ	b	0	2.2	0	0	0	0	Aragi Kulgachi	656
JIAGANJ	b	0	20.8	0	0	0	1.4	Bajipur	657
JIAGANJ	b	0.5	12.5	0	0	0	1	Subarna Mrigi	658
JIAGANJ	b	0	19.4	0	0	0	1	Ramchandrapur	659
JIAGANJ	b	0.9	17	0	0	0	0	Balarampur	660
JIAGANJ	a	0	14.3	0	0	0	0.5	Palasbati	661

Land Use											
Area under different types of land use (in hectares rounded up to one decimal place)							Area irrigated by source (in hectare).				
Serial Number	Name of Village	Fallow lands other than current fallows	Current Fallows	Net Area Sown	Total Irrigated Land Area	Total Un-irrigated Land Area	Canals (C)	Wells/Tube-wells(W/TW)	Tanks/Lakes(T/L)	Water Falls(WF)	Others(O)
1	2	110	111	112	113	114	115	116	117	118	119

621	Dakshin Hanumanta Nagar	0	0	1392.6	805	587.6	0	695	0	0	110
622	Kantanagar	0	0	732	718	14	0	718	0	0	0
623	Meoakhana	0	0	170	135	35	0	135	0	0	0
624	Diar Syampur	0	0	124.7	95.7	29	0	95.7	0	0	0
625	Mahishasthali	0	0	308	102	206	0	102	0	0	0
626	Belia Syampur	0	0	205.3	190	15.3	0	190	0	0	0
627	Mahatpur	0	0	257	210.5	46.4	0	210.5	0	0	0
628	Dostina	0	0	129.5	117	12.5	0	117	0	0	0
629	Upar Orahar	0	0	141	138	3	0	138	0	0	0
630	Sundarpur	0	0	394	344.5	49.5	0	344.5	0	0	0
631	Basantapur	0	0	19.2	19.2	0	0	19.2	0	0	0
632	Sadasib	0	0	17.6	16.3	1.3	0	16.3	0	0	0
633	Paschim Gobindapur	0	0	80	60	20	0	60	0	0	0
634	Lalitakuri	0	0	315.3	117.7	197.6	0	117.7	0	0	0
635	Chak Mahammadpur	0	0	3.7	2.3	1.4	0	0	2.3	0	0
636	Mahammadpur	0	0	75	60	15	0	60	0	0	0
637	Maliapara	0	0	150	140	10	0	138	2	0	0
638	Saaragachhi	0	0	55	50	5	0	48	2	0	0
639	Gobindatola	0	0	56	40	16	0	40	0	0	0
640	Paschim Rampur	0	0	130	90	40	0	80	5	0	5
641	Naodapara	0	0	142.3	111.3	31	0	111.3	0	0	0
642	Chainpara	0	0	16	14	2	0	13	1	0	0
643	Rameswarbati	0	0	67	52	15	0	50	2	0	0
644	Bilgobra	0	0	30.7	27.8	2.9	0	27.8	0	0	0
645	Digha	0	0	269	251	18	0	251	0	0	0
646	Ramnagobra	0	0	127	112	15	0	109	3	0	0
647	Barbaria	0	0	115	98	17	0	92	6	0	0
648	Chengta	0	0	75	75	0	0	75	0	0	0
649	Chak Sundarpur	0	0	30.7	16.2	14.4	0	16.2	0	0	0
650	Paschim Kasipur	0	0	33	33	0	0	33	0	0	0
651	Telia	0	0	497.1	432	65.1	0	432	0	0	0
652	Purba Kasipur	0	0	91	70	21	0	70	0	0	0
653	Bhundar Kismat	0	0	391	371	20	0	371	0	0	0
654	Kismattatla	0	0	232.7	227.7	5	0	227.7	0	0	0
655	Gobra	0	0	120.2	109.2	11	0	109.2	0	0	0
656	Aragi Kulgachi	0	0	29.3	25.3	4	0	25.3	0	0	0
657	Bajipur	0	0	90	88	2	0	88	0	0	0
658	Subarna Mrigi	0	0	29	28	1	0	28	0	0	0
659	Ramchandrapur	0	0	119.3	117.3	2	0	117.3	0	0	0
660	Balarampur	0	0	107.4	104.4	3	0	104.4	0	0	0
661	Palasbati	0	0	72	69	3	0	69	0	0	0

Name of three most important commodities manufactured			Name of Village	Serial Number
First	Second	Third		
120	121	122	2	1

Rope	Rice, Muri	Flour	Dakshin Hanumanta Nagar	621
			Kantanagar	622
			Meoakhana	623
			Diar Syampur	624
			Mahishasthali	625
			Belia Syampur	626
			Mahatpur	627
			Dostina	628
			Upar Orabar	629
			Sundarpur	630
			Basantapur	631
			Sadasib	632
			Paschim Gobindapur	633
			Lalitakuri	634
			Chak Mahammadpur	635
			Mahammadpur	636
			Maliapara	637
			Saaragachhi	638
			Gobindatola	639
			Paschim Rampur	640
			Naodapara	641
			Chainpara	642
			Rameswarbati	643
			Bilgobra	644
			Digha	645
			Ramnagobra	646
			Barbaria	647
			Chengta	648
			Chak Sundarpur	649
			Paschim Kasipur	650
Rope	Rice, Muri	Flour	Telia	651
Rope	Rice	Flour	Purba Kasipur	652
			Bhundar Kismat	653
			Kismattatla	654
			Gobra	655
			Aragi Kulgachi	656
			Bajipur	657
			Subarna Mrigi	658
			Ramchandrapur	659
			Balarampur	660
			Palasbati	661

Census of India 2011
Amenities and Land use

Serial Number	Name of Village	Location code no.	Total area of the village (in hectares rounded up to one decimal place)	Total population (2011 census)	Number of households (2011 census)	Number of educational amenities available in village, the distance range code viz; a for 0-5 kms, b for 5-10 kms, c for 10+ kms of nearest place where facility is available							
						Pre-Primary school (PP)	Primary school (P)	Middle school (M)	Secondary School (S)	Senior Secondary school (SS)	Degree college of arts science & commerce (ASC)	Engineering college(EC)	Medical college (MC)
1	2	3	4	5	6	7	8	9	10	11	12	13	14
662	Balia Hasennagar	314477	308.8	2734	588	2	2	1	1	1	b	c	
663	Chhakka Nagar	314478	55.9	2125	449	1	1	a	a	a	b	c	
664	Araji Paikpara	314479	26.8	0	0								
665	Mathbarena	314480	61.1	832	161	1	1	1	b	b	b	c	c
666	Kochgiria	314481	243.5	4606	1012	5	5	1	a	a	b	c	
667	Madapur	314482	205.1	3258	766	1	1	a	a	a	c	c	c
668	Chandipur Ramkantapur	314483	170.5	2438	568	1	1	b	b	b	c	c	
669	Kulgachi	314484	116.8	2110	490	2	2	1	a	a	b	c	
670	Madhya Gobindapur	314485	207	4777	1004	2	2	a	a	a	b	c	
671	Mahespur	314486	58.7	844	191	c	a	a	a	a	c	c	c
672	Habaspur	314487	713.2	17148	3880	11	10	2	a	a	c	c	c
673	Kasba Bahadurpur	314488	437.4	7470	1722	2	1	2	1	1	c	c	c
674	Patti Bahadurpur	314489	29.4	81	23	c							
675	Sultanpur	314490	134.2	2458	504	2	2	b	b	b	b	c	c
676	Purbba Rampur	314491	100.2	0	0								
677	Rasulpur	314492	84.4	164	36	b	a	a	a	a	c	c	c
678	Uttar Basudebpur	314493	44.8	0	0								
679	Dakshini Nayakharida Babupur	314494	1148.2	830	151	1	1				c	c	c
680	Daksin Purbba Nirmal Char	314495	0	0	0								
Block T O T A L :			13609.7	202071	45336	144	138	34	16	8	0	0	0

- Village Directory

(As in 2009)

le. (If not available within the < 5 Kms, b for 5-10 Kms and c cility is available is given).						Number of Medical Amenities available. (If not available within the village , the distance range code viz; a for < 5 Kms, b for 5-10 Kms and c for 10+ kms of nearest place where facility is available is given).						Name of Village	Serial Number					
Management institute (MI)	Polytechnic (Pt)	Vocational training school /ITI	Non-formal training centre (NFTC)	Special school for disabled (SSD)	Others (specify)	Community health centre (CHC)	Primary health centre (PHC)	Primary health sub centre (PHS)	Maternity and child welfare centre (MCW)	T.B. clinic (TBC)	Hospital-allopathic (HA)			Hospital-alternative medicine (HO)	Dispensary (D)	Veterinary hospital (VH)	Mobile health clinic (MHC)	Family welfare centre (FWC)
15	16	17	18	19	20	21	22	23	24	25	26	27	28	29	30	31	2	1
	b	c		c		c	b	a	a	a	b	b	b	c			Balia Hasennagar	662
	b	b		c		c	c	a	c	c	c	c	c	c			Chhakka Nagar	663
																	Araji Paikpara	664
	c	c	c	c		c	b	b	a	b	b	b	b	b		b	Mathbarena	665
	b	b		c		c	c	1	1	c	c		c	c			Kochgiria	666
	c	c	c	c		c	b	a	1	c	c	c	b	b		b	Madapur	667
															c		Chandipur Ramkantapur	668
	b	a		c		c	b	1	1	b	b	b	b	a		b	Kulgachi	669
	b	b		c		c	b	b	b	b	b	b	b	b			Madhya Gobindapur	670
	c	c	c	c		c	b	a	a	b	b	b	a	a		b	Mahespur	671
	c	c	c	1	c	c	1	1	1	c	c	c	b	b		1	Habaspur	672
	c	c	c	c	1	c	b	a	1	b	b	b	a	a		b	Kasba Bahadurpur	673
																	Patti Bahadurpur	674
	c	c	c	c		c	b	b	a	b	b	b	b	b		b	Sultanpur	675
																	Purbba Rampur	676
	c	c	c	c		c	c	b	a	c	c	c	b	b		a	Rasulpur	677
																	Uttar Basudebpur	678
	c	c	c			c	c	c		c	c	c	1	c			Dakshini Nayakharida Babupur	679
																	Daksin Purbba Nirmal Char	680
0	0	1	53	13	1	0	3	10	20	1	1	2	49	4	0	18	: Block T O T A L	

Serial Number	Name of Village	Number of Non-Government Medical Amenities available.							Availability of drinking water - Yes / No							
		Charitable non Govt. hospital/Nursing home.	Medical practitioner with MBBS Degree	Medical practitioner with other degree	Medical practitioner with no degree	Traditional practitioner and faith healer	Medicine Shop	Others	Tap water (Treated/Untreated)	Well water (Covered / Uncovered well)	Hand Pump	Tube wells / Bore well	Spring	River / Canal	Tank / Pond / Lake	Others
1	2	32	33	34	35	36	37	38	39	40	41	42	43	44	45	46
662	Balia Hasennagar	0	0	0	0	0	0	0	No	No	Yes	Yes	No	No	Yes	No
663	Chhakka Nagar	0	0	0	0	0	0	0	No	No	Yes	Yes	No	No	No	No
664	Araji Paikpara															
665	Mathbarendia	0	0	0	3	1	0	0	No	Yes	Yes	Yes	No	Yes	Yes	No
666	Kochgiria	0	0	0	0	0	0	0	No	No	Yes	Yes	No	No	No	No
667	Madapur	0	0	0	3	2	2	0	No	No	Yes	Yes	No	Yes	Yes	No
668	Chandipur Ramkantapur	0	0	0	0	5	0	0	No	No	Yes	No	No	No	Yes	No
669	Kulgachi	0	0	0	0	5	0	0	No	No	Yes	No	No	No	Yes	No
670	Madhya Gobindapur	0	0	0	0	0	0	0	No	No	Yes	Yes	No	Yes	Yes	No
671	Mahespur	0	0	0	0	1	0	0	No	No	Yes	Yes	No	Yes	Yes	No
672	Habaspur	0	0	0	2	0	0	0	Yes	No	Yes	Yes	No	No	Yes	No
673	Kasba Bahadurpur	0	1	0	2	4	0	0	No	Yes	Yes	Yes	No	No	Yes	No
674	Patti Bahadurpur	0	0	0	0	0	0	0	No	No	No	No	No	No	No	No
675	Sultanpur	0	0	0	0	0	0	0	No	Yes	Yes	Yes	No	No	Yes	No
676	Purbba Rampur															
677	Rasulpur	0	0	0	1	1	0	0	No	No	Yes	Yes	No	No	Yes	No
678	Uttar Basudebpur															
679	Dakshini Nayakharida Babupur	0	0	0	3	0	0	0	No	No	Yes	Yes	No	Yes	No	No
680	Daksin Purbba Nirmal Char															
Block T O T A L :		3	3	25	35	57	24	0	5	5	53	40	0	21	44	0

Availability of toilet & others Yes / No				Communication and transport facilities (If amenities available code -Yes is given except for Village Pin Code ,If not available within the village , the distance range code viz; a for < 5 Kms, b for 5-10 Kms and c for 10+ kms of nearest place where facility is available is given).									
Community toilet including bath.	Community toilet excluding bath.	Rural sanitary mart or sanitary hardware outlet available near the village.	Community bio- gas or recycle of waste for productive use.	Post office(PO)	Sub post office (SPO)	Post & Telegraph office (P&TO)	Village Pin Code	Telephones (Land lines)	Public call office (PCO)	Mobile phone coverage	Name of Village	Serial Number	
47	48	49	50	51	52	53	54	55	56	57	2	1	
No	No	Yes	No	b	a	b	742178	b	b	Yes	Balia Hasennagar	662	
No	No	Yes	No		a	b	742135	b	a	Yes	Chhakka Nagar	663	
											Araji Paikpara	664	
No	No	Yes	No	b	b	b	742286	b	b	Yes	Mathbarenda	665	
No	No	Yes	No	b	b	b	742135		b	Yes	Kochgiria	666	
No	No	Yes	No			b	742135	Yes		Yes	Madapur	667	
No	No	Yes	No	b	a	b	742135	a	a	Yes	Chandipur Ramkantapur	668	
No	No	Yes	No		a	b	742000	Yes	Yes	Yes	Kulgachi	669	
No	No	Yes	No	b	b	b	742178			Yes	Madhya Gobindapur	670	
No	No	Yes	No	a	a	a	742178	Yes	Yes	Yes	Mahespur	671	
No	No	Yes	No	c	Yes	b	742179	Yes	Yes	Yes	Habaspur	672	
No	No	Yes	No	a	Yes	a	742135	Yes	Yes	Yes	Kasba Bahadurpur	673	
No	No	No	No			b	742135	a	b	Yes	Patti Bahadurpur	674	
No	No	Yes	No	b	b	b	742135	a	b	Yes	Sultanpur	675	
											Purbba Rampur	676	
No	No	Yes	No	b	a	b	742303	Yes	b	Yes	Rasulpur	677	
											Uttar Basudebpur	678	
No	No	No	No	c	Yes	b	742135	b	Yes	a	Dakshini Nayakharida Babupur	679	
											Daksin Purbba Nirmal Char	680	
0				2	32	0	1	13	0	53	22	20	51 : Block T O T A L

Communication and transport facilities (If amenities available code -Yes is given except for Village Pin Code ,If not available within the village , the distance range code viz; a for < 5 Kms, b for 5-10 Kms and c for 10+ kms of nearest place where facility is available is given).													Village connected to highway (If amenities available code viz; a for < 5 Kms, b for 5-10 Kms and c for 10+ kms of nearest place where facility is available is given).			
Serial Number	Name of Village	Internet cafes/ Common service centre (CSC)	Private courier facility	Bus service (Public & Private)	Railway stations	Auto/Modified Autos	Taxis and Vans	Tractors	Cycle-pulled rickshaws(Manual & Machine driven)	Carts driven by animals	Sea /River ferry service	Connected to national highway(NH)	Connected to state highway(SH)	Connected to major district road (MDR)	Connected to others district road	Pucca roads
1	2	58	59	60	61	62	63	64	65	66	67	68	69	70	71	72
662	Balia Hasennagar	b	b	b	b	b	Yes	Yes	Yes	Yes	b	c	b		Yes	Yes
663	Chhakka Nagar	b	b	b	b	b	Yes	Yes	Yes	Yes	b	c	b		Yes	Yes
664	Araji Paikpara															
665	Mathbarena	b	b	b	b	c	Yes	Yes	b	Yes	b	c	b	b	b	a
666	Kochgiria	b	b	b	b	a	Yes	Yes	Yes	Yes	c	c	b		Yes	a
667	Madapur	b	b	a	b	b	Yes	Yes	Yes	Yes	c	c	b	a	a	a
668	Chandipur Ramkantapur	a	c	a	a	c	a	c	Yes	Yes	c	c	b			a
669	Kulgachi	Yes	b	a	a	c	c	c	b	Yes	c	c	c			a
670	Madhya Gobindapur	b	b	a	b	a	Yes	Yes	Yes	Yes	c	c	c		Yes	b
671	Mahespur	a	a	Yes	a	c	Yes	Yes	b	a	c	c	a	Yes	Yes	Yes
672	Habaspur	a	b	b	b	b	Yes	b	Yes	Yes	c	c	b	b	b	b
673	Kasba Bahadurpur	a	a	Yes	a	a	Yes	Yes	b	Yes	c	c	b	Yes	Yes	Yes
674	Patti Bahadurpur	b	b	a	b	c	a	c	Yes	b	b					b
675	Sultanpur	b	b	b	b	b	b	Yes	b	Yes	b	c	b	b	b	b
676	Purbba Rampur															
677	Rasulpur	b	b	a	b	b	a	Yes	c	Yes	c	c	b	a	a	a
678	Uttar Basudebpur															
679	Dakshini Nayakharida Babupur	b	b	a	c	c	Yes	c	Yes	Yes	Yes	c	c	c	c	a
680	Daksin Purbba Nirmal Char															
Block T O T A L :		3	0	11	4	1	46	21	44	49	4	0	8	4	29	33

ys,village roads, banks & credit societies :-Yes is given, If not available within the code viz; a for < 5 Kms, b for 5-10 Kms place where facility is available is given).													Availability of miscellaneous facilities (If amenities available code -Yes is given, If not available within the village , the distance range code viz; a for < 5 Kms, b for 5-10 Kms and c for 10+ kms of nearest place where facility is available is given).			
73	74	75	76	77	78	79	80	81	82	83	84	85	86	87	Name of Village	Serial Number
Yes			Yes	b	b	c	Yes	Yes	c	a	Yes	c	Yes	Yes	Balia Hasennagar	662
Yes			Yes	b	b	c	Yes	a	c	a	Yes	c	Yes	Yes	Chhakka Nagar	663
															Araji Paikpara	664
Yes	b	Yes	Yes	b	b	b	Yes	a	b	b	b	b	Yes	Yes	Mathbarenda	665
Yes			Yes	b	b	c	Yes	Yes	c	c	Yes	c	Yes	Yes	Kochgiria	666
Yes	b	Yes	Yes	a	c	c	Yes	Yes	c	a	b	b	Yes	Yes	Madapur	667
Yes			Yes	b	c	c	Yes	Yes	c	a	b	b	Yes	Yes	Chandipur Ramkantapur	668
Yes		c	Yes	c	c	c	Yes	a	c	a	b	b	Yes	b	Kulgachi	669
Yes			Yes	c	c	c	Yes	Yes	c	a	Yes	b	Yes	Yes	Madhya Gobindapur	670
Yes	a	Yes	Yes	a	c	c	Yes	a	c	a	a	a	Yes	Yes	Mahespur	671
Yes	Yes	c	Yes	Yes	c	Yes	Yes	Yes	c	Yes	a	b	Yes	Yes	Habaspur	672
Yes	a	a	Yes	Yes	c	c	Yes	Yes	Yes	Yes	a	a	Yes	Yes	Kasba Bahadurpur	673
a						c	Yes	Yes	c	a	Yes	Yes	Yes	Yes	Patti Bahadurpur	674
Yes	b		Yes	b	b	b	Yes	a	b	b	b	b	Yes	Yes	Sultanpur	675
															Purbba Rampur	676
Yes	a	c	Yes	a	c	c	Yes	a	c	a	b	b	a	Yes	Rasulpur	677
															Uttar Basudebpur	678
Yes			Yes	c	c	c	Yes	Yes	c	b	c	c	Yes	c	Dakshini Nayakharida Babupur	679
															Daksin Purbba Nirmal Char	680
51	14	12	52	6	0	4	54	40	7	11	22	17	53	50	: Block T O T A L	

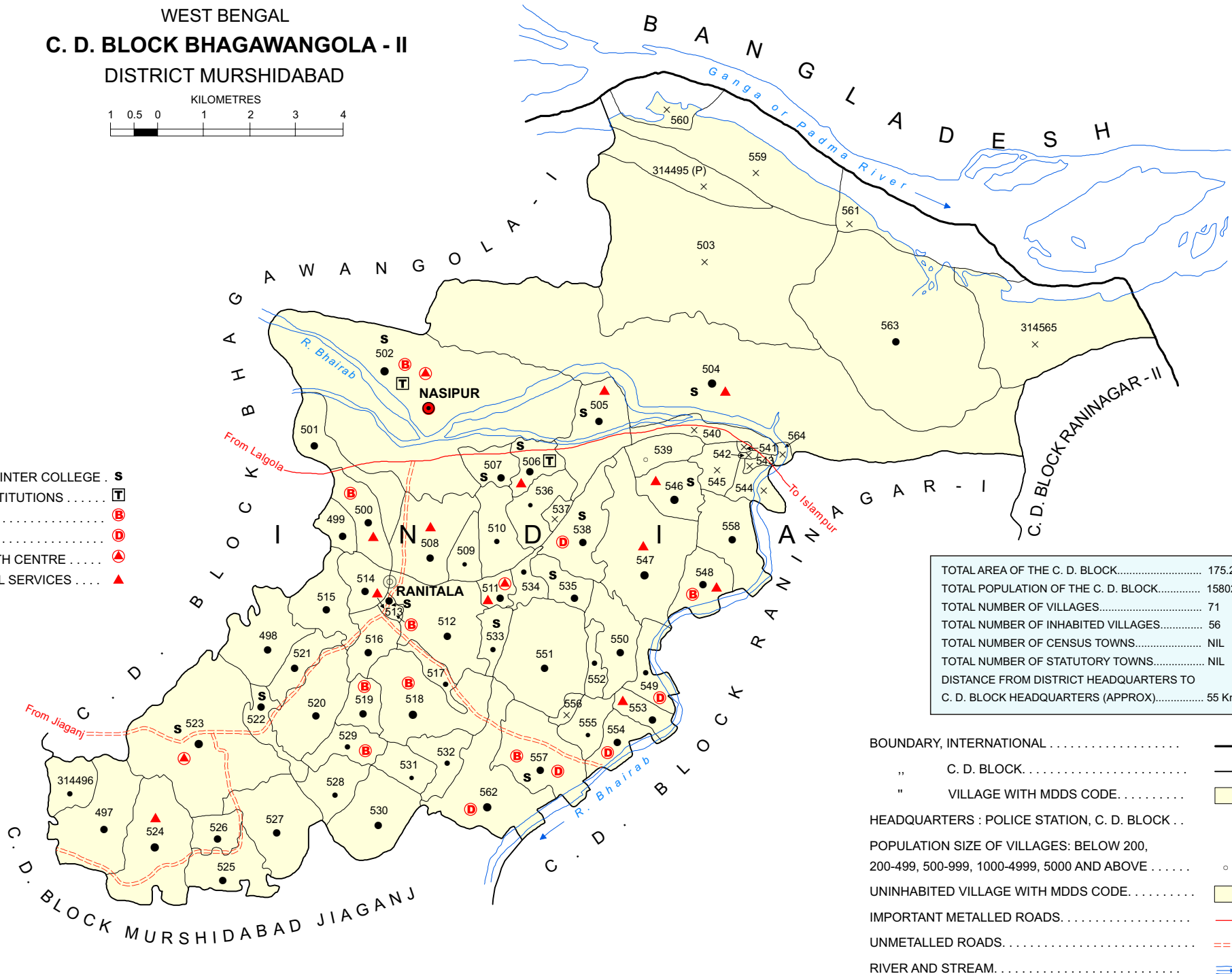

Availability of miscellaneous facilities (If amenities available code -Yes is given, If not available within the village , the distance range code viz; a for < 5 Kms, b for 5-10 Kms and c for 10+ kms of nearest place where facility is available is given).												Availability of electricity (Yes/No)			
Serial Number	Name of Village	ASHA (Accredited Social Health Activist)	Community centre with/without TV	Sports Field,	Sports Club / Recreation Centre	Cinema / Video Hall	Public Library	Public Reading Room	Newspaper Supply	Assembly Polling station	Birth & Death Registration Office	Power Supply for Domestic Use (ED)	Power Supply for Agricultural Use (EAG)	Power Supply for Commercial Use (EC)	Power Supply for All Uses (EA)
1	2	88	89	90	91	92	93	94	95	96	97	98	99	100	101
662	Balia Hasennagar	Yes	Yes	Yes	Yes	Yes	Yes	Yes	Yes	Yes	c	Yes	Yes	Yes	Yes
663	Chhakka Nagar	Yes	Yes	Yes	Yes	Yes	Yes	Yes	Yes	Yes	c	Yes	No	Yes	No
664	Araji Paikpara														
665	Mathbarena	Yes	a	b	b	b	b	b	Yes	Yes	b	Yes	Yes	Yes	Yes
666	Kochgiria	Yes	Yes	Yes	Yes	b	b	b	Yes	Yes	c	Yes	No	Yes	No
667	Madapur	Yes	c	b	b	b	b	b	Yes	Yes	a	Yes	No	Yes	No
668	Chandipur Ramkantapur	Yes	c	b	b	b	b	b	a	a	a	Yes	No	No	No
669	Kulgachi	a	c	b	b	c	b	b	a	Yes	a	Yes	Yes	No	No
670	Madhya Gobindapur	Yes	b	a	c	c	c	c	Yes	Yes	b	Yes	Yes	Yes	Yes
671	Mahespur	a	c	a	a	a	a	a	Yes	a	a	Yes	No	No	No
672	Habaspur	Yes	c	b	b	b	b	b	Yes	Yes	Yes	Yes	Yes	Yes	Yes
673	Kasba Bahadurpur	Yes	a	a	a	a	Yes	Yes	Yes	Yes	Yes	Yes	Yes	Yes	Yes
674	Patti Bahadurpur	Yes	Yes	Yes	Yes	Yes	Yes	Yes	Yes	Yes	Yes	Yes	No	No	No
675	Sultanpur	Yes	c	b	b	b	b	b	Yes	Yes	b	Yes	Yes	Yes	Yes
676	Purbba Rampur														
677	Rasulpur	a	c	b	b	b	b	b	Yes	a	a	Yes	No	No	No
678	Uttar Basudebpur														
679	Dakshini Nayakharida Babupur	Yes	Yes	Yes	Yes	Yes	Yes	Yes	Yes	Yes	Yes	Yes	No	No	No
680	Daksin Purbba Nirmal Char														
Block T O T A L :		47	33	29	31	24	26	25	49	47	20	54	42	40	35

Nearest Town		Land Use								
		Area under different types of land use (in hectares rounded up to one decimal place)								
Name	Distance range code i.e. a for < 5 Kms, b for 5-10 Kms and c for 10+ kms .	Forests	Area under Non-agricultural Uses	Barren and Un-cultivable land	Permanent Pastures and Other Grazing Lands	Land Under Miscellaneous Tree Crops etc.	Culturable Waste Land	Name of Village	Serial Number	
102	103	104	105	106	107	108	109	2	1	
JIAGANJ	c	1	70.2	0	0	0	7.6	Balia Hasennagar	662	
JIAGANJ	b	0.5	14.3	0	0	0	2.1	Chhakka Nagar	663	
		0	2.4	0	0	0	0.1	Araji Paikpara	664	
JIAGANJ	c	0	6.4	0	0	0	2.1	Mathbarendia	665	
JIAGANJ	b	0	38	0	0	0	0.8	Kochgiria	666	
JIAGANJ	c	0	37.8	0	0	0	1.1	Madapur	667	
JIAGANJ	c	0	13.5	0	0	0	1	Chandipur Ramkantapur	668	
JIAGANJ	b	0	11.8	0	0	0	0.1	Kulgachi	669	
JIAGANJ	c	0	46	0	0	0	0.8	Madhya Gobindapur	670	
JIAGANJ	c	0	21.1	0	0	0	0.7	Mahespur	671	
JIAGANJ	c	1	134.2	0	0	0	8	Habaspur	672	
JIAGANJ	c	0	126.3	0	0	0	2	Kasba Bahadurpur	673	
		0	0.1	0	0	0	0	Patti Bahadurpur	674	
JIAGANJ	c	0	80.4	0	0	0	6.8	Sultanpur	675	
		0	9	0	0	0	5.2	Purbba Rampur	676	
JIAGANJ	c	0	4	0	0	0	0.4	Rasulpur	677	
		0	0	0	0	0	0	Uttar Basudebpur	678	
JIAGANJ	c	0	365.5	0	0	0	252.6	Dakshini Nayakharida Babupur	679	
		0	0	0	0	0	0	Daksin Purbba Nirmal Char	680	
0	0	7.4	2777.5	0	0	0	513	: Block T O T A L		

Land Use											
Area under different types of land use (in hectares rounded up to one decimal place)							Area irrigated by source (in hectare).				
Serial Number	Name of Village	Fallow lands other than current fallows	Current Fallows	Net Area Sown	Total Irrigated Land Area	Total Un-irrigated Land Area	Canals (C)	Wells/Tube-wells(W/TW)	Tanks/Lakes(T/L)	Water Falls(WF)	Others(O)
1	2	110	111	112	113	114	115	116	117	118	119
662	Balia Hasennagar	0	0	230	222	8	1	221	0	0	0
663	Chhakka Nagar	0	0	39	37	2	0	37	0	0	0
664	Araji Paikpara	0	0	24.3	20	4.3	0	20	0	0	0
665	Mathbarena	0	0	52.6	50	2.6	0	50	0	0	0
666	Kochgiria	0	0	204.8	195.8	9	0	195.8	0	0	0
667	Madapur	0	0	166.2	152	14.2	0	152	0	0	0
668	Chandipur Ramkantapur	0	0	156	150	6	0	150	0	0	0
669	Kulgachi	0	0	104.9	103	1.9	0	103	0	0	0
670	Madhya Gobindapur	0	0	160.2	150.8	9.4	0	150	0	0	0.8
671	Mahespur	0	0	36.9	31	5.9	0	31	0	0	0
672	Habaspur	0	0	570	512	58	3	506	3	0	0
673	Kasba Bahadurpur	0	0	309	285	24	0	285	0	0	0
674	Patti Bahadurpur	0	0	29.3	23	6.3	0	23	0	0	0
675	Sultanpur	0	0	46.9	37.5	9.4	0	37.5	0	0	0
676	Purbba Rampur	0	0	86	64.5	21.5	0	64.5	0	0	0
677	Rasulpur	0	0	80	68	12	0	68	0	0	0
678	Uttar Basudebpur	0	0	44.8	40	4.8	0	40	0	0	0
679	Dakshini Nayakharida Babupur	0	0	530	410	120	382	28	0	0	0
680	Daksin Purbba Nirmal Char	0	0	0	0	0	0	0	0	0	0
Block T O T A L :		0	0	10312	8435	1876.3	386	7906.9	26.3	0	0

Name of three most important commodities manufactured			Name of Village	Serial Number
First	Second	Third		
120	121	122	2	1
			Balia Hasennagar	662
			Chhakka Nagar	663
			Araji Paikpara	664
			Mathbarenda	665
			Kochgiria	666
			Madapur	667
			Chandipur Ramkantapur	668
			Kulgachi	669
			Madhya Gobindapur	670
			Mahespur	671
			Habaspur	672
			Kasba Bahadurpur	673
			Patti Bahadurpur	674
			Sultanpur	675
			Purbba Rampur	676
			Rasulpur	677
			Uttar Basudebpur	678
			Dakshini Nayakharida Babupur	679
			Daksin Purbba Nirmal Char	680
			: Block T O T A L	

WEST BENGAL
C. D. BLOCK BHAGAWANGOLA - II
 DISTRICT MURSHIDABAD



- HIGH SCHOOL / INTER COLLEGE **s**
- TECHNICAL INSTITUTIONS **T**
- BANK **(B)**
- DISPENSARY **(D)**
- PRIMARY HEALTH CENTRE **(▲)**
- OTHER MEDICAL SERVICES **(▲)**

TOTAL AREA OF THE C. D. BLOCK.....	175.26 Sq. Kms.
TOTAL POPULATION OF THE C. D. BLOCK.....	158024
TOTAL NUMBER OF VILLAGES.....	71
TOTAL NUMBER OF INHABITED VILLAGES.....	56
TOTAL NUMBER OF CENSUS TOWNS.....	NIL
TOTAL NUMBER OF STATUTORY TOWNS.....	NIL
DISTANCE FROM DISTRICT HEADQUARTERS TO C. D. BLOCK HEADQUARTERS (APPROX).....	55 Kms.

- BOUNDARY, INTERNATIONAL
- .. C. D. BLOCK
- " VILLAGE WITH MDDS CODE
- HEADQUARTERS : POLICE STATION, C. D. BLOCK
- POPULATION SIZE OF VILLAGES: BELOW 200, 200-499, 500-999, 1000-4999, 5000 AND ABOVE
- UNINHABITED VILLAGE WITH MDDS CODE
- IMPORTANT METALLED ROADS
- UNMETALLED ROADS
- RIVER AND STREAM

Alphabetical List of Villages

Name of the CD Block : Bhagawangola-II

CD Block Code (2011) : 0079

Sl. No.	Name of the Village	PLCN 2001	MDDS PLCN 2011
1	2	3	4
1	Akheriganja	00836700	314541
2	Alaipur	00833200	314506
3	Amdahara Haziganja	00832200	314497
4	Anupnagar	00832400	314499
5	Arazi Alaipur	00836300	314537
6	Arazi Harirampur	00838200	314556
7	Arazi Nista	00835200	314526
8	Baligram	00832500	314500
9	Balijana	00834000	314514
10	Benipur	00837200	314546
11	Bhandara	00835000	314524
12	Boalia	00835600	314530
13	Char Molladanga	00838500	314558
14	Chhatai	00838300	314557
15	Dakshin Basudebpur	00835100	314525
16	Dakshin Bhatpara Arazi	00838900	314560
17	Dakshin Char Jhaubona	00839000	314561
18	Dakshin Jajira Char Dumuria	00839100	314565
19	Dakshin Sahar	00838400	314562
20	Daksin Purbba Nirmal Char	00832800	314495
21	Daulatpur	00836000	314534
22	Debaipur	00837400	314548
23	Dhwajamat	00835400	314528
24	Dihi Dumuria	00832900	314503
25	Faridpur	00834600	314520
26	Fulpur	00833700	314511
27	Giridharipur	00836500	314539
28	Goalpara	00833500	314509
29	Gopiramanpur	00837100	314545
30	Harirampur	00838000	314554
31	Hasanpur	00833100	314505
32	Jafrabad	00836100	314535
33	Jazira Char Dumuria	00838700	314563
34	Jhikra	00833800	314512

Alphabetical List of Villages

Name of the CD Block : Bhagawangola-II

CD Block Code (2011) : 0079

Sl. No.	Name of the Village	PLCN 2001	MDDS PLCN 2011
1	2	3	4
35	Jibanpur	00834200	314516
36	Jogopur	00835900	314533
37	Jot Sahabaj	00834700	314521
38	Joyrampur	00837900	314553
39	Kalyan Nagar	00834500	314519
40	Kamal Chak	00835500	314529
41	Kamari	00837700	314551
42	Kasia Danga	00837000	314544
43	Khagjana	00834400	314518
44	Khamar Diar	00833000	314504
45	Kolan Radhakantapur	00834900	314523
46	Kuthi Bari	00838600	314564
47	Lahari	00838100	314555
48	Mabarakganj	00836900	314543
49	Malipur	00832300	314498
50	Mathurapur	00835800	314532
51	Mehadipur	00832600	314501
52	Munsarpur	00836600	314540
53	Nandanpur	00834100	314515
54	Nasipur	00832700	314502
55	Nazirpur	00833600	314510
56	Palasi Sonadanga	00835300	314527
57	Pirojpur	00837500	314549
58	Pukhuria	00837300	314547
59	Purba Gobindapur	00837600	314550
60	Rajabati	00837800	314552
61	Rajagola	00836800	314542
62	Rajapur	00834300	314517
63	Ramnapara	00832100	314496
64	Ranitala	00833900	314513
65	Sahapur	00836200	314536
66	Sahari	00835700	314531
67	Saidpur	00833400	314508
68	Sankarpur	00833300	314507

Alphabetical List of Villages

Name of the CD Block : Bhagawangola-II

CD Block Code (2011) : 0079

Sl. No.	Name of the Village	PLCN 2001	MDDS PLCN 2011
1	2	3	4
69	Saralpur	00836400	314538
70	Topi Danga	00834800	314522
71	Uttar Purba Nirmal Char	00838800	314559

Census of India 2011
Amenities and Land use

Serial Number	Name of Village	Location code no.	Total area of the village (in hectares rounded up to one decimal place)	Total population (2011 census)	Number of households (2011 census)	Number of educational amenities available in village, the distance range code viz; a for 0-5 kms, b for 5-10 kms, c for 10+ kms of nearest place where facility is available							
						Pre-Primary school (PP)	Primary school (P)	Middle school (M)	Secondary School (S)	Senior Secondary school (SS)	Degree college of arts, science & commerce (ASC)	Engineering college(EC)	Medical college (MC)
1	2	3	4	5	6	7	8	9	10	11	12	13	14

Name of District:-Murshidabad

Name of CD Block:-Bhagawangola - II

681	Ramnapara	314496	94.1	865	202	2	2	b	a	b	b	b	c
682	Amdahara Haziganja	314497	307.9	4281	987	1	1	b	a	c	c	c	
683	Malipur	314498	210	1774	417	2	1	a	a	a	c	c	
684	Anupnagar	314499	59.6	1286	324	1	1	a	a	a	c	c	
685	Baligram	314500	147	2040	500	3	2	a	a	a	c	c	
686	Mehadipur	314501	185.2	1333	306	1	1	a	a	a	c	c	
687	Nasipur	314502	1544.9	25644	6047	23	22	2	1	1	c	c	
688	Daksin Purbba Nirmal Char	314495	319.3	0	0								
689	Dihi Dumuria	314503	1242	0	0								
690	Khamar Diar	314504	1990.2	8385	1832	6	6	2	1	b	c	c	c
691	Hasanpur	314505	236.2	3942	893	3	3	1	1	a	c	c	c
692	Alaipur	314506	91.2	1812	451	3	2	1	1	a	c	c	c
693	Sankarpur	314507	88.5	4346	1017	3	3	1	1	a	c	c	c
694	Saidpur	314508	270	3140	730	2	2	1	a	a	c	c	c
695	Goalpara	314509	83.9	241	62	a	a	a	a	a	c	c	c
696	Nazirpur	314510	150.5	631	150	1	1	a	a	a	c	c	c
697	Fulpur	314511	49.6	1177	302	2	2	a	a	a	c	c	
698	Jhikra	314512	333.7	3837	913	2	2	2	a	a	c	c	
699	Ranitala	314513	19.9	1006	248	3	2	2	3	4	c	c	
700	Balijana	314514	101.3	1036	243	2	1	a	a	a	c	c	
701	Nandanpur	314515	149.2	2108	482	1	1	a	a	a	c	c	
702	Jibanpur	314516	119.2	2385	553	1	1	a	a	a	c	c	
703	Rajapur	314517	36.9	591	144	1	1	a	a	a	c	c	
704	Khagjana	314518	361.3	6232	1512	1	1	a	a	a	c	c	c
705	Kalyan Nagar	314519	82.7	1411	335	1	1	a	a	a	b	b	c
706	Faridpur	314520	248.3	3453	835	2	2	1	a	a	b	b	c
707	Jot Sahabaj	314521	110.5	1489	374	2	2	a	a	a	c	c	c
708	Topi Danga	314522	81.9	2582	642	2	2	2	1	1	c	c	c
709	Kolan Radhakantapur	314523	674	6435	1492	2	2	1	1		b	b	c
710	Bhandara	314524	338.9	5747	1351	4	3	1	a	b	a	b	b
711	Dakshin Basudebpur	314525	164.2	1651	408	1	1	a	b	b	c	b	c
712	Arazi Nista	314526	81.1	1234	327	1	1	a	b	b	b	c	c
713	Palasi Sonadanga	314527	274.4	3075	786	2	2	b	b	b	b	b	c
714	Dhwajamat	314528	125.7	861	192	1	1	a	a	a	c	c	c
715	Kamal Chak	314529	105.1	888	211	1	1	1	a	a	b	c	c
716	Boalia	314530	232.6	1526	344	1	1	a	a	a	b	c	c
717	Sahari	314531	85	339	83	1	1	b	b	b	c	c	c
718	Mathurapur	314532	108.2	620	143	1	1	b	b	c	c	c	
719	Jogopur	314533	71.3	650	157	1	1	1	1	b	c	c	c
720	Daulatpur	314534	53.3	838	232	1	1	a	a	c	c	c	c
721	Jafrabad	314535	93.9	1367	336	1	1	1	1	c	c	c	

- Village Directory

(As in 2009)

le. (If not available within the < 5 Kms, b for 5-10 Kms and c cility is available is given).						Number of Medical Amenities available. (If not available within the village , the distance range code viz; a for < 5 Kms, b for 5-10 Kms and c for 10+ kms of nearest place where facility is available is given).						Name of Village	Serial Number					
Management institute (MI)	Polytechnic (Pt)	Vocational training school /ITI	Non-formal training centre (NFTC)	Special school for disabled (SSD)	Others (specify)	Community health centre (CHC)	Primary health centre (PHC)	Primary health sub centre (PHS)	Maternity and child welfare centre (MCWC)	T.B. clinic (TBC)	Hospital-allopathic (HA)			Hospital-alternative medicine (HO)	Dispensary (D)	Veterinary hospital (VH)	Mobile health clinic (MHC)	Family welfare centre (FWC)
15	16	17	18	19	20	21	22	23	24	25	26	27	28	29	30	31	2	1

Location CodeNo:-333

Location CodeNo:-0079

c	b	c	c	c		c	c	a	c	b	c	c	c	c	c	c	Ramnapara	681
c	c	c	c	c	c	c	c	b	c	c	c	c	c	c	c	c	Amdahara Haziganja	682
c	c	c	c	c	c	c	c	b	c	c	c	c	c	c	c	c	Malipur	683
c	c	a	c	c		c	a	a	c	a	a	a	c	a			Anupnagar	684
c	c	a	c	c		c	a	l	c	l	a	a	c	a			Baligram	685
c	c	b	c	c		c	b	a	c	a	b	b	c	b			Mehadipur	686
c	c	l		c		l	l		c	c	l	c	b	l			Nasipur	687
																	Daksin Purbba Nirmal Char	688
																	Dihi Dumuria	689
							b	b	l	c	c	c		c	c		Khamar Diar	690
							c	c	l	c	c	c		c	c		Hasanpur	691
c	c	l	c			c	a	l	c	c	a	c	c	b			Alaipur	692
c	c	a	c	c		c		a	c	c	a	c	c	b			Sankarpur	693
c	c	a	c	c		c	a	l	c	c	a	c	c	a			Saidpur	694
c	c	a	c	c		c	a	a	c	c	a	c	c	b			Goalpara	695
c	c	a	c	c		c	a	a	c	c	a	c	c	b			Nazirpur	696
c	c	b	c	c		c	l	l	c	l	l	l	c	b			Fulpur	697
c	c	b	c	c		c	b	a	c	a	b	c	c	b			Jhikra	698
c	c	b	c	c		c	b	l	c	l	b	b	c	b			Ranitala	699
c	c	b	c	c		c	b	a	c	a	b	b	c	b			Balijana	700
c	c	b	c	c		c	b	a	c	a	b	b	c	b			Nandanpur	701
c	c	b	c	c		c	b	a	c	a	a	a	c	b			Jibanpur	702
c	c	b	c	c		c	b	a	c	a	b	b	b	b			Rajapur	703
c	c	b	c	c		c	a	a	a	b	b	a	a	b	c		Khagjana	704
c	b	b	c	c		c	a	a	a	a	a	a	a	b	c		Kalyan Nagar	705
c	b	c	c	c	b	c	c	a	b	c	c	c	c	c			Faridpur	706
c	c	c	c	c		c	c	a	b	c	c	c	c	c			Jot Sahabaj	707
c	c	c	c	c	c	c	c	c	c	c	c	c		c			Topi Danga	708
c	b	c	c	c	b	c	l	c		c	c	c	c	c			Kolan Radhakantapur	709
c	c	b	c	c		c	c	l	b	c	c	c	c	c	c		Bhandara	710
c	c	c	c	c		c	c	a	c	c	c	c	c	c	c		Dakshin Basudebpur	711
c	b	c	c	c		c	c	a	c	c	c	c	c	c	c		Arazi Nista	712
c	b	c	c	c		c	c	a	b	b	c	c	a	c			Palasi Sonadanga	713
c	c	c	c	c		c	a	a	a	a	c	c	a	c	c		Dhwajamat	714
c	b	b	c	c		c	a	a	a	a	a	a	a	b	c	b	Kamal Chak	715
c	b	b	c	c		c	a	a	a	b	b	b	b	b	c	b	Boalia	716
c	c	b	c	c		c	a	a	a	a	a	a	a	b	c	c	Sahari	717
c	c	c				c	b		c	c	c	c		b	c	c	Mathurapur	718
c	c	b	c	c		c	a	a	a	a	a	a	a	b	c	c	Jogopur	719
c	c	b	c	c		c	a	a	a	a	a	a	a	b	c	c	Daulatpur	720
c	c	c				c	b		c	c	c	c		b	c	c	Jafrabad	721

Serial Number	Name of Village	Number of Non-Government Medical Amenities available.							Availability of drinking water - Yes / No							
		Charitable non Govt. hospital/Nursing home.	Medical practitioner with MBBS Degree	Medical practitioner with other degree	Medical practitioner with no degree	Traditional practitioner and faith healer	Medicine Shop	Others	Tap water (Treated/Untreated)	Well water (Covered / Uncovered well)	Hand Pump	Tube wells / Bore well	Spring	River / Canal	Tank / Pond / Lake	Others
1	2	32	33	34	35	36	37	38	39	40	41	42	43	44	45	46

681	Ramnapara	0	0	0	0	0	0	0	No	No	Yes	Yes	No	No	Yes	No
682	Amdahara Haziganja	0	0	0	0	1	0	0	No	No	Yes	Yes	No	No	Yes	No
683	Malipur	0	0	0	1	1	1	0	No	No	Yes	Yes	No	No	No	No
684	Anupnagar	0	0	0	3	0	0	0	No	No	Yes	No	No	No	Yes	No
685	Baligram	0	0	0	5	0	0	0	No	No	Yes	No	No	No	Yes	No
686	Mehadipur	0	0	0	1	0	0	0	No	No	Yes	No	No	No	Yes	No
687	Nasipur	0	0	0	0	0	3	0	No	No	Yes	No	No	No	No	No
688	Daksin Purbba Nirmal Char															
689	Dihi Dumuria															
690	Khamar Diar	0	0	0	0	0	0	0	No	No	Yes	No	No	Yes	Yes	No
691	Hasanpur	0	0	0	0	0	3	0	No	No	Yes	No	No	Yes	Yes	No
692	Alaipur	0	0	0	0	0	0	0	No	No	Yes	No	No	No	Yes	No
693	Sankarpur	0	0	0	1	0	0	0	No	No	Yes	No	No	Yes	Yes	No
694	Saidpur	0	0	0	1	0	0	0	No	No	Yes	No	No	No	Yes	No
695	Goalpara	0	0	0	0	0	0	0	No	No	Yes	No	No	No	Yes	No
696	Nazirpur	0	0	0	1	0	0	0	No	No	Yes	No	No	No	No	No
697	Fulpur	0	0	4	7	0	0	0	No	No	Yes	No	No	No	Yes	No
698	Jhikra	0	0	0	3	0	0	0	No	No	Yes	No	No	No	Yes	No
699	Ranitala	0	0	3	10	0	3	0	No	No	Yes	No	No	No	Yes	No
700	Balijana	0	0	0	3	0	0	0	No	No	Yes	No	No	No	Yes	No
701	Nandanpur	0	0	0	2	0	0	0	No	No	Yes	No	No	No	Yes	No
702	Jibanpur	0	0	0	2	0	0	0	No	No	Yes	No	No	No	Yes	No
703	Rajapur	0	0	0	3	0	0	0	No	No	Yes	No	No	No	Yes	No
704	Khagjana	0	0	0	0	0	0	0	No	No	Yes	No	No	No	Yes	No
705	Kalyan Nagar	0	0	0	2	0	0	0	No	No	Yes	No	No	No	Yes	No
706	Faridpur	0	0	0	0	2	1	0	No	No	Yes	Yes	No	No	Yes	No
707	Jot Sahabaj	0	0	0	0	2	1	0	No	No	Yes	Yes	No	No	Yes	No
708	Topi Danga	0	0	0	0	2	1	0	No	No	Yes	Yes	No	No	Yes	No
709	Kolan Radhakantapur	0	0	0	0	2	1	0	No	No	Yes	Yes	No	No	Yes	No
710	Bhandara	0	0	0	0	6	1	0	No	No	Yes	Yes	No	No	Yes	No
711	Dakshin Basudebpur	0	0	0	0	2	0	0	No	No	Yes	Yes	No	No	Yes	No
712	Arazi Nista	0	0	0	0	2	0	0	No	No	Yes	Yes	No	No	No	No
713	Palasi Sonadanga	0	0	0	0	2	1	0	No	No	Yes	Yes	No	No	Yes	No
714	Dhwajamat	0	0	0	0	0	0	0	No	No	Yes	No	No	No	Yes	No
715	Kamal Chak	0	0	0	0	0	0	0	No	No	Yes	No	No	No	Yes	No
716	Boalia	0	0	0	0	0	0	0	No	No	Yes	No	No	No	Yes	No
717	Sahari	0	0	0	0	0	0	0	No	No	Yes	No	No	No	Yes	No
718	Mathurapur	0	0	0	0	0	0	0	No	No	Yes	No	No	No	No	No
719	Jogopur	0	0	0	0	0	0	0	No	No	Yes	No	No	No	Yes	No
720	Daulatpur	0	0	0	0	0	0	0	No	No	Yes	No	No	No	Yes	No
721	Jafrabad	0	0	0	0	0	0	0	No	No	Yes	No	No	No	No	No

Availability of toilet & others Yes / No				Communication and transport facilities (If amenities available code -Yes is given except for Village Pin Code ,If not available within the village , the distance range code viz; a for < 5 Kms, b for 5-10 Kms and c for 10+ kms of nearest place where facility is available is given).								
Community toilet including bath.	Community toilet excluding bath.	Rural sanitary mart or sanitary hardware outlet available near the village.	Community bio- gas or recycle of waste for productive use.	Post office(PO)	Sub post office (SPO)	Post & Telegraph office (P&TO)	Village Pin Code	Telephones (Land lines)	Public call office (PCO)	Mobile phone coverage	Name of Village	Serial Number
47	48	49	50	51	52	53	54	55	56	57	2	1

No	No	No	No	b	a	b	742113	b	b	Yes	Ramnapara	681
No	No	No	No	b	a	b	742113	b	b	Yes	Amdahara Haziganja	682
No	No	No	No	c	a	c	742113	a	a	Yes	Malipur	683
No	No	No	No	a	a	c	742135	Yes	Yes	Yes	Anupnagar	684
No	No	No	No	a	a	b	742113	Yes	Yes	Yes	Baligram	685
No	No	No	No	a	a	c	742135	a	a	Yes	Mehadipur	686
No	No	No	No	c	Yes	Yes	742286	Yes	Yes	Yes	Nasipur	687
											Daksin Purbba Nirmal Char	688
											Dihi Dumuria	689
No	No	Yes	No	a	a	a	742135	b	b	Yes	Khamar Diar	690
No	Yes	Yes	No	Yes	Yes	Yes	742302	a	a	Yes	Hasanpur	691
No	No	No	No	c	a	c	742286	a	a	Yes	Alaipur	692
No	No	No	No	c	a	c	742286	a	c	Yes	Sankarpur	693
No	No	No	No	c	a	c	742135	Yes	c	Yes	Saidpur	694
No	No	No	No	c	a	c	742179	a	c	Yes	Goalpara	695
No	No	No	No	c	a	a	742286	a	c	Yes	Nazirpur	696
No	No	No	No	Yes	Yes	c	742135	Yes	Yes	Yes	Fulpur	697
No	No	No	No	a	a	a	742135	Yes	a	Yes	Jhikra	698
No	No	Yes	No	a	a	c	742135	Yes	Yes	Yes	Ranitala	699
No	No	No	No	a	a	c	742135	Yes	a	Yes	Balijana	700
No	No	No	No	a	a	c	742135	Yes	Yes	Yes	Nandanpur	701
No	No	No	No	Yes	Yes	c	742135	Yes	Yes	Yes	Jibanpur	702
No	No	No	No	a	a	a	742306	Yes	Yes	Yes	Rajapur	703
No	No	No	No	a	a	b	742135	a	a	Yes	Khagjana	704
No	No	No	No	a	a	b	742135	Yes	a	Yes	Kalyan Nagar	705
No	No	No	No	c	a	c	742135	c	c	Yes	Faridpur	706
No	No	Yes	No	c	c	c	742179	c	c	Yes	Jot Sahabaj	707
No	No	No	No	c	c	c	742113	c		Yes	Topi Danga	708
Yes	Yes	No	No	b	Yes	b	742113		b	Yes	Kolan Radhakantapur	709
Yes	No	No	No	b	Yes	b	742113	b	b	Yes	Bhandara	710
Yes	No	No	No	b	Yes	b	742113	b	c	Yes	Dakshin Basudebpur	711
Yes	No	No	No	b	a	b	742135	c	b	Yes	Arazi Nista	712
No	No	No	No	b	a	b	742179	b	b	Yes	Palasi Sonadanga	713
No	No	No	No	a	a	c	742135	Yes	Yes	Yes	Dhwajamat	714
No	No	No	No	a	a	c	742135	Yes	Yes	Yes	Kamal Chak	715
No	No	No	No	a	a	b	742135	a	a	Yes	Boalia	716
No	No	No	No	b	b	c	742135	Yes	Yes	Yes	Sahari	717
No	No	No	No	a	c	c	742148	Yes	a	Yes	Mathurapur	718
No	No	No	No	a	a	c	742179	Yes	Yes	Yes	Jogopur	719
No	No	No	No	a	a	c	742135	Yes	Yes	Yes	Daulatpur	720
No	No	No	No	a	c	c	742135	Yes	b	a	Jafrabad	721

Communication and transport facilities (If amenities available code -Yes is given except for Village Pin Code ,If not available within the village , the distance range code viz; a for < 5 Kms, b for 5-10 Kms and c for 10+ kms of nearest place where facility is available is given).													Village connected to highway (If amenities available code viz; a for < 5 Kms, b for 5-10 Kms and c for 10+ kms of nearest place where facility is available is given).			
Serial Number	Name of Village	Internet cafes/ Common service centre (CSC)	Private courier facility	Bus service (Public & Private)	Railway stations	Auto/Modified Autos	Taxis and Vans	Tractors	Cycle-pulled rickshaws(Manual & Machine driven)	Carts driven by animals	Sea /River ferry service	Connected to national highway(NH)	Connected to state highway(SH)	Connected to major district road (MDR)	Connected to others district road	Pucca roads
1	2	58	59	60	61	62	63	64	65	66	67	68	69	70	71	72

681	Ramnapara	a	b	a	b	b	b	b	Yes	Yes	b	c	c		c	Yes
682	Amdahara Haziganja	c	c	b	b	b	Yes	Yes	Yes	Yes	a	c	c	a		a
683	Malipur	c	a	b	c	b	b	Yes	Yes	Yes	c	c		c		b
684	Anupnagar	Yes	b	a	b	b	b	Yes	Yes	Yes	c	c	a		Yes	Yes
685	Baligram	Yes	b	Yes	b	b	Yes	Yes	Yes	Yes	c	c			Yes	Yes
686	Mehadipur	Yes	c	a	c	c	c	Yes	Yes	Yes	c			Yes	Yes	Yes
687	Nasipur	b	b	Yes	b	c	Yes	Yes	Yes	Yes	c	c	b	Yes	Yes	Yes
688	Daksin Purbba Nirmal Char															
689	Dihi Dumuria															
690	Khamar Diar	c	c	b	c	a	a	a	Yes	Yes	c	c	c	b	b	
691	Hasanpur	c	c	a	c	a	Yes	Yes	Yes	Yes	Yes	c	c	Yes	a	Yes
692	Alaipur	c	c	a	c	c	Yes	Yes	Yes	Yes	Yes	c	c	Yes	a	b
693	Sankarpur	c	c	a	c	c	c	Yes	Yes	Yes	Yes	c	c	Yes		a
694	Saidpur	c	c	a	c	c	c	Yes	Yes	Yes	c	c	a	a		Yes
695	Goalpara	c	c	a	c	c	c	a	Yes	Yes	c	c	a	a		a
696	Nazirpur	c	c	a	c	c	c	a	Yes	Yes	c	c	a	a		a
697	Fulpur	Yes	c	b	c	c	Yes	Yes	Yes	Yes	b	c	b		Yes	Yes
698	Jhikra	Yes	c	b	c	c	c	Yes	Yes	Yes	b	c	c		b	Yes
699	Ranitala	Yes	c	b	c	c	Yes	Yes	Yes	Yes	b	c	a		Yes	Yes
700	Balijana	Yes	b	b	c	c	c	Yes	Yes	Yes	b	c	b		Yes	Yes
701	Nandanpur	Yes	c	b	c	c	c	Yes	Yes	Yes	b	c	b		Yes	Yes
702	Jibanpur	Yes	c	b	c	c	Yes	Yes	Yes	Yes	b	c	b		Yes	Yes
703	Rajapur	Yes	c	b	c	c	c	Yes	Yes	Yes	b	c	b	a		a
704	Khagjana	Yes	c	b	c	c	Yes	b	Yes	Yes	c	c	c	b	b	a
705	Kalyan Nagar	Yes	b	a	b	b	Yes	Yes	Yes	Yes	b	c	b	a	a	a
706	Faridpur	c	c	b	c	c	c	Yes	Yes	Yes	c	c	c	c	c	Yes
707	Jot Sahabaj	c	c	b	c	c	Yes	Yes	Yes	Yes	c	b	c	b	c	Yes
708	Topi Danga	c	c	b	c	c	c	Yes	Yes	Yes	c	c	c	c	Yes	Yes
709	Kolan Radhakantapur	Yes	b	b	b	b	Yes	Yes	Yes	Yes	b	b		b	Yes	a
710	Bhandara	b	b	b	b	b	Yes	Yes	Yes	Yes	b	b		a		a
711	Dakshin Basudebpur	b	b	b	c	b	Yes	Yes	Yes	Yes	b	c		a		a
712	Arazi Nista	b	b	b	b	b	Yes	Yes	Yes	Yes	c	c	a		c	a
713	Palasi Sonadanga	Yes	b	b	b	b	Yes	Yes	Yes	Yes	b	c		a		a
714	Dhwajamat	Yes	b	a	c	c	Yes	a	Yes	Yes	c	c	c	a	a	a
715	Kamal Chak	Yes	c	a	b	b	Yes	Yes	Yes	Yes	b	c	b	a	a	a
716	Boalia	Yes	b	a	b	b	Yes	a	Yes	Yes	b	c	b	b	a	a
717	Sahari	Yes	c	a	c	c	Yes	b	Yes	Yes	c	c	c	b	b	b
718	Mathurapur	b	c	b	c	c	c	c	Yes	Yes	b	c	c	c	a	b
719	Jogopur	Yes	c	b	c	c	Yes	Yes	Yes	Yes	c	c	b	b	a	a
720	Daulatpur	Yes	c	b	c	c	Yes	Yes	Yes	Yes	c	c	c	c	a	a
721	Jafrabad	a	c	b	c	c	c	c	Yes	Yes	b	c	c	c	a	b

ys,village roads, banks & credit societies
 :-Yes is given, If not available within the
 code viz; a for < 5 Kms, b for 5-10 Kms
 place where facility is available is given).

Availability of miscellaneous facilities (If amenities available code -Yes is given, If not
 available within the village , the distance range code viz; a for < 5 Kms, b for 5-10 Kms
 and c for 10+ kms of nearest place where facility is available is given).

73	74	75	76	77	78	79	80	81	82	83	84	85	86	87	Name of Village	Serial Number

Yes	c	c	c	b	c	c	Yes	Yes	c	a	b	Yes	Yes	Yes	Ramnapara	681
a		c	Yes	b	b	c	Yes	Yes	c	a	a	Yes	Yes	Yes	Amdahara Haziganja	682
Yes	b		Yes	c	c	c	Yes	Yes	c	b	c	Yes	Yes	Yes	Malipur	683
Yes		Yes	a	b	b	Yes	a	c	a	c	a	Yes	Yes	Yes	Anupnagar	684
Yes	Yes	Yes	Yes	b	b	Yes	Yes	Yes	a	b	a	Yes	Yes	Yes	Baligram	685
Yes	Yes	a	c	c	Yes	a	c	a	c	a	b	Yes	Yes	Yes	Mehadipur	686
Yes		Yes	Yes	c	c	Yes	Yes	b	Yes	b	Yes	Yes	Yes	Yes	Nasipur	687
															Daksin Purbba Nirmal Char	688
															Dihi Dumuria	689
Yes	b	Yes	Yes	b	c	c	Yes	Yes	c	a	c	Yes	Yes	Yes	Khamar Diar	690
Yes	Yes	Yes	Yes	b	c	c	Yes	Yes	Yes	Yes	c	Yes	Yes	Yes	Hasanpur	691
b		Yes	Yes	b	c	c	Yes	a	c	a	c	b	Yes	Yes	Alaipur	692
Yes	Yes	Yes	a	c	c	Yes	Yes	Yes	Yes	c	b	Yes	Yes	Yes	Sankarpur	693
Yes	a	a	Yes	a	c	c	Yes	Yes	c	a	c	a	Yes	Yes	Saidpur	694
Yes			a	a	c	Yes	a	c	a	c	b	a	Yes	Yes	Goalpara	695
Yes			a	c	c	Yes	a	c	a	c	b	Yes	Yes	Yes	Nazirpur	696
Yes	Yes		Yes	b	c	Yes	Yes	Yes	c	Yes	c	b	Yes	Yes	Fulpur	697
Yes			Yes	a	c	c	Yes	a	c	a	c	b	Yes	Yes	Jhikra	698
Yes		Yes	Yes	c	Yes	Yes	Yes	Yes	c	Yes	c	b	Yes	Yes	Ranitala	699
Yes		Yes	a	c	c	Yes	a	c	a	c	b	Yes	Yes	Yes	Balijana	700
Yes		Yes	a	c	c	Yes	a	c	a	c	b	Yes	Yes	Yes	Nandanpur	701
Yes		Yes	a	c	c	Yes	Yes	c	a	c	b	Yes	Yes	Yes	Jibanpur	702
Yes	c	c	a	c	c	a	a	c	a	a	b	Yes	Yes	Yes	Rajapur	703
Yes	c	c	Yes	Yes	c	c	Yes	a	c	b	a	Yes	Yes	a	Khagjana	704
Yes	b	c	Yes	Yes	b	c	Yes	a	c	a	a	Yes	Yes	a	Kalyan Nagar	705
Yes	c	c	Yes	c	c	Yes	Yes	Yes	c	b	b	Yes	Yes	Yes	Faridpur	706
a	c	c	Yes	c	c	Yes	Yes	Yes	c	b	b	Yes	Yes	Yes	Jot Sahabaj	707
a	c	c	Yes	c	c	Yes	Yes	Yes	c	b	b	Yes	Yes	Yes	Topi Danga	708
Yes	b		Yes	b	b	b	Yes	Yes	b	Yes	b	Yes	Yes	Yes	Kolan Radhakantapur	709
Yes	b		Yes	b	b	c	Yes	Yes	c	Yes	b	Yes	Yes	Yes	Bhandara	710
Yes		Yes	b	b	c	Yes	Yes	c	Yes	b	Yes	Yes	Yes	Yes	Dakshin Basudebpur	711
Yes	b	c	Yes	b	b	b	Yes	Yes	b	a	b	Yes	Yes	Yes	Arazi Nista	712
Yes	b		Yes	b	b	c	Yes	Yes	c	a	b	Yes	Yes	Yes	Palasi Sonadanga	713
Yes	c	a	c	b	c	c	Yes	a	c	b	a	Yes	Yes	Yes	Dhwajamat	714
Yes	b	c	b	Yes	b	c	Yes	Yes	c	a	a	a	Yes	Yes	Kamal Chak	715
Yes	b	b	Yes	a	b	c	Yes	a	c	a	a	Yes	Yes	Yes	Boalia	716
Yes	c	c	c	b	c	c	Yes	a	c	b	b	Yes	Yes	Yes	Sahari	717
Yes		c	a	c	c	Yes	Yes	c	b	c	Yes	Yes	c	Yes	Mathurapur	718
Yes	c	c	c	b	c	c	Yes	a	c	a	b	Yes	Yes	Yes	Jogopur	719
Yes	c	c	c	a	c	c	Yes	a	c	Yes	b	Yes	Yes	Yes	Daulatpur	720
a		Yes	c	b	c	c	Yes	Yes	c	Yes	c	Yes	Yes	Yes	Jafrabad	721

Availability of miscellaneous facilities (If amenities available code -Yes is given, If not available within the village , the distance range code viz; a for < 5 Kms, b for 5-10 Kms and c for 10+ kms of nearest place where facility is available is given).												Availability of electricity (Yes/No)			
Serial Number	Name of Village	ASHA (Accredited Social Health Activist)	Community centre with/without TV	Sports Field,	Sports Club / Recreation Centre	Cinema / Video Hall	Public Library	Public Reading Room	Newspaper Supply	Assembly Polling station	Birth & Death Registration Office	Power Supply for Domestic Use (ED)	Power Supply for Agricultural Use (EAG)	Power Supply for Commercial Use (EC)	Power Supply for All Uses (EA)
1	2	88	89	90	91	92	93	94	95	96	97	98	99	100	101

681	Ramnapara	Yes	a	b	a	b	b	a	a	Yes	b	Yes	Yes	Yes	Yes
682	Amdahara Haziganja	Yes	c	a	a	b	a	a	a	a	a	Yes	Yes	Yes	Yes
683	Malipur	Yes	c	a	a	c	b	b	a	Yes	b	Yes	Yes	Yes	Yes
684	Anupnagar	Yes	c	c	c	c	c	c	Yes	Yes	a	Yes	Yes	Yes	Yes
685	Baligram	Yes	b	b	b	b	b	b	Yes	Yes	a	Yes	Yes	Yes	Yes
686	Mehadipur	Yes	c	c	c	c	c	c	Yes	a	a	Yes	Yes	Yes	Yes
687	Nasipur	Yes	c	Yes	Yes	b	Yes	Yes	Yes	Yes	Yes	Yes	Yes	Yes	Yes
688	Daksin Purbba Nirmal Char														
689	Dihi Dumuria														
690	Khamar Diar	Yes	b	a	b	c	a	c	a	Yes	a	Yes	No	No	No
691	Hasanpur	Yes	a	Yes	a	c	a	a	Yes	Yes	Yes	Yes	Yes	Yes	Yes
692	Alaipur	Yes	Yes	Yes	Yes	Yes	Yes	Yes	Yes	Yes	b	Yes	No	No	No
693	Sankarpur	Yes	Yes	Yes	Yes	Yes	Yes	Yes	Yes	Yes	a	Yes	Yes	Yes	Yes
694	Saidpur	Yes	Yes	Yes	Yes	Yes	Yes	Yes	Yes	Yes	a	Yes	Yes	Yes	Yes
695	Goalpara	a	Yes	Yes	Yes	Yes	Yes	Yes	Yes	Yes	a	Yes	Yes	Yes	Yes
696	Nazirpur	a	Yes	Yes	Yes	Yes	Yes	Yes	Yes	a	a	Yes	Yes	Yes	Yes
697	Fulpur	Yes	Yes	Yes	Yes	c	c	c	Yes	Yes	b	Yes	Yes	Yes	Yes
698	Jhikra	Yes	c	a	c	c	c	c	Yes	Yes	a	Yes	Yes	Yes	Yes
699	Ranitala	Yes	c	Yes	c	c	b	b	Yes	Yes	Yes	Yes	Yes	Yes	Yes
700	Balijana	Yes	c	a	c	c	c	c	Yes	a	a	Yes	No	No	No
701	Nandanpur	Yes	c	c	c	c	c	c	a	a	a	Yes	Yes	Yes	Yes
702	Jibanpur	Yes	c	c	c	c	c	c	Yes	a	a	Yes	Yes	Yes	Yes
703	Rajapur	Yes	c	a	a	c	c	c	a	a	a	Yes	No	No	No
704	Khagjana	a	c	Yes	c	c	c	c	a	a	a	Yes	Yes	Yes	Yes
705	Kalyan Nagar	a	b	Yes	b	b	b	a	a	a	a	Yes	Yes	Yes	Yes
706	Faridpur	Yes	c	Yes	b	c	b	b	b	Yes	b	Yes	Yes	Yes	Yes
707	Jot Sahabaj	Yes	b	c	b	b	Yes	b	b	Yes	a	Yes	Yes	Yes	Yes
708	Topi Danga	Yes	b	Yes	b	a	b	b	b	Yes	b	Yes	Yes	Yes	Yes
709	Kolan Radhakantapur	Yes	b	Yes	b	b	a	a	a	Yes	b	Yes	Yes	Yes	Yes
710	Bhandara	Yes	b	Yes	Yes	b	Yes	Yes	Yes	a	b	Yes	Yes	Yes	Yes
711	Dakshin Basudebpur	Yes	Yes	Yes	b	b	Yes	a	a	a	b	Yes	Yes	Yes	Yes
712	Arazi Nista	Yes	b	Yes	b	c	a	a	a	Yes	b	Yes	Yes	Yes	Yes
713	Palasi Sonadanga	Yes	b	Yes	a	b	a	a	a	Yes	b	Yes	Yes	Yes	Yes
714	Dhwajamat	Yes	c	Yes	c	c	c	c	b	Yes	b	Yes	Yes	Yes	Yes
715	Kamal Chak	Yes	b	Yes	b	b	b	b	b	Yes	b	Yes	Yes	Yes	Yes
716	Boalia	Yes	b	Yes	b	b	b	b	Yes	Yes	b	Yes	Yes	Yes	Yes
717	Sahari	Yes	c	Yes	c	c	c	c	c	b	a	Yes	Yes	Yes	Yes
718	Mathurapur	Yes	c	c	c	c	c	c	c	Yes	c	Yes	Yes	Yes	Yes
719	Jogopur	Yes	c	Yes	Yes	c	c	c	b	Yes	b	Yes	Yes	Yes	Yes
720	Daulatpur	Yes	c	Yes	c	c	c	c	a	Yes	a	Yes	Yes	Yes	Yes
721	Jafrabad	Yes	c	c	c	c	c	c	c	Yes	a	Yes	Yes	Yes	Yes

Nearest Town		Land Use							
		Area under different types of land use (in hectares rounded up to one decimal place)							
Name	Distance range code i.e. a for < 5 Kms, b for 5-10 Kms and c for 10+ kms .	Forests	Area under Non-agricultural Uses	Barren and Un-cultivable land	Permanent Pastures and Other Grazing Lands	Land Under Miscellaneous Tree Crops etc.	Culturable Waste Land	Name of Village	Serial Number
102	103	104	105	106	107	108	109	2	1

		0	17.8	0	0	0	1	Ramnapara	681
LALBAGH	a	0	88.2	0	0	0	0	Amdahara Haziganja	682
JIAGANJ	b	0	9	0	0	0	0	Malipur	683
JIAGANJ	c	0	30	0	0	0	0	Anupnagar	684
JIAGANJ	c	0	57.5	0	0	0	0	Baligram	685
JIAGANJ	c	0	60.2	0	0	0	0	Mehadipur	686
JIAGANJ	c	0	610.8	0	0	0	13.1	Nasipur	687
JIAGANJ	c	0	119.7	0	0	0	86.3	Daksin Purbba Nirmal Char	688
JIAGANJ	c	0	642	0	0	0	0	Dihi Dumuria	689
JIAGANJ	c	0	439	0	0	0	800	Khamar Diar	690
JIAGANJ	c	0	111.2	0	0	0	6	Hasanpur	691
JIAGANJ	c	0	54.2	0	0	0	0	Alaipur	692
JIAGANJ	c	0	35.4	0	0	0	3	Sankarpur	693
JIAGANJ	c	0	82	0	0	0	0	Saidpur	694
		0	3.1	0	0	0	0	Goalpara	695
JIAGANJ	c	0	0	0	0	0	6.5	Nazirpur	696
JIAGANJ	c	0	15.1	0	0	0	0	Fulpur	697
JIAGANJ	c	0	94.7	0	0	0	2.1	Jhikra	698
JIAGANJ	c	0	9.7	0	0	0	0	Ranitala	699
JIAJANG	c	0	28.9	0	0	0	0.7	Balijana	700
JIAGANJ	c	0	22.2	0	0	0	0	Nandanpur	701
JIAGANJ	c	0	40.2	0	0	0	0.6	Jibanpur	702
JIAGANJ	c	0	12.6	0	0	0	0	Rajapur	703
JIAGANJ	c	0	48	0	0	0	0	Khagjana	704
JIAJANG	c	0	13.5	0	0	0	0	Kalyan Nagar	705
JIAGANJ	c	0	69.3	0	0	0	0	Faridpur	706
JIAGANJ	c	0	10	0	0	0	0	Jot Sahabaj	707
JIAGANJ	c	0	22.9	0	0	0	0	Topi Danga	708
JIAGANJ	b	0	8	0	0	0	0	Kolan Radhakantapur	709
JIAGANJ	b	0	84.7	0	0	0	0	Bhandara	710
JIAGANJ	c	0	29.6	0	0	0	0	Dakshin Basudebpur	711
JIAGANJ	b	0	5.6	0	0	0	0	Arazi Nista	712
JIAGANJ	b	0	63.3	0	0	0	0	Palasi Sonadanga	713
JIAGANJ	c	0	8.6	0	0	0	0	Dhwajamat	714
JIAGANJ	c	0	2.6	0	0	0	0	Kamal Chak	715
JIAGANJ	c	0	56	0	0	0	0	Boalia	716
JIAGANJ	c	0	16	0	0	0	10.1	Sahari	717
LALBAGH	c	0	46.2	0	0	0	0	Mathurapur	718
JIAGANJ	c	0	7.1	0	0	0	0	Jogopur	719
JIAGANJ	c	0	12	0	0	0	3.8	Daulatpur	720
JIAGANJ	c	0	29.8	0	0	0	0	Jafrabad	721

Land Use											
Area under different types of land use (in hectares rounded up to one decimal place)							Area irrigated by source (in hectare).				
Serial Number	Name of Village	Fallow lands other than current fallows	Current Fallows	Net Area Sown	Total Irrigated Land Area	Total Un-irrigated Land Area	Canals (C)	Wells/Tube-wells(W/TW)	Tanks/Lakes(T/L)	Water Falls(WF)	Others(O)
1	2	110	111	112	113	114	115	116	117	118	119

681	Ramnapara	0	0	75.3	70.8	4.5	0	70.8	0	0	0
682	Amdahara Haziganja	0	0	219.7	200	19.7	0	200	0	0	0
683	Malipur	0	0	201	167.4	33.7	0	167.4	0	0	0
684	Anupnagar	0	0	29.6	22.4	7.2	0	22.4	0	0	0
685	Baligram	0	0	89.5	34.3	55.2	0	34.3	0	0	0
686	Mehadipur	0	0	125	62	63	0	62	0	0	0
687	Nasipur	0	0	921	620	301	0	620	0	0	0
688	Daksin Purbba Nirmal Char	0	0	113.3	43	70.3	0	18	0	0	25
689	Dihi Dumuria	0	0	600	400	200	0	400	0	0	0
690	Khamar Diar	0	0	751.2	117.3	633.9	35	58.3	0	0	24
691	Hasanpur	0	0	119	110	9	30	80	0	0	0
692	Alaipur	0	0	37	27	10	0	27	0	0	0
693	Sankarpur	0	0	50	32	18	0	32	0	0	0
694	Saidpur	0	0	188	110	78	0	110	0	0	0
695	Goalpara	0	0	80.8	50.2	30.6	0	50.2	0	0	0
696	Nazirpur	0	0	144	70	74	0	70	0	0	0
697	Fulpur	0	0	34.5	30.3	4.2	0	30.3	0	0	0
698	Jhikra	0	0	236.9	165	71.9	0	165	0	0	0
699	Ranitala	0	0	10.2	6	4.2	0	6	0	0	0
700	Balijana	0	0	71.7	39	32.7	0	39	0	0	0
701	Nandanpur	0	0	127	112	15	0	112	0	0	0
702	Jibanpur	0	0	78.4	67.4	11	0	67.4	0	0	0
703	Rajapur	0	0	24.3	16.2	8.1	0	16.2	0	0	0
704	Khagjana	0	0	313.3	275	38.3	0	275	0	0	0
705	Kalyan Nagar	0	0	69.2	49.5	19.8	0	49.5	0	0	0
706	Faridpur	0	0	179	162.9	16.1	0	162.9	0	0	0
707	Jot Sahabaj	0	0	100.5	82.6	17.9	0	82.6	0	0	0
708	Topi Danga	0	0	59	53.6	5.3	0	53.6	0	0	0
709	Kolan Radhakantapur	0	0	666	512.3	153.7	0	510	0	0	2.3
710	Bhandara	0	0	254.2	213.5	40.7	0	213.5	0	0	0
711	Dakshin Basudebpur	0	0	134.6	128	6.6	0	124	0	0	4
712	Arazi Nista	0	0	75.5	63.4	12.1	0	63.4	0	0	0
713	Palasi Sonadanga	0	0	211.1	160.1	51	0	160.1	0	0	0
714	Dhwajamat	0	0	117.1	90	27.1	0	90	0	0	0
715	Kamal Chak	0	0	102.5	100	2.5	0	100	0	0	0
716	Boalia	0	0	176.6	100.5	76.1	0	100.5	0	0	0
717	Sahari	0	0	58.8	58.8	0	42.1	16.7	0	0	0
718	Mathurapur	0	0	62	35	27	0	35	0	0	0
719	Jogopur	0	0	64.2	60	4.2	0	60	0	0	0
720	Daulatpur	0	0	37.5	28.6	9	0	28.6	0	0	0
721	Jafrabad	0	0	64.1	36	28.1	0	36	0	0	0

Name of three most important commodities manufactured			Name of Village	Serial Number
First	Second	Third		
120	121	122	2	1

Ramnapara	681
Amdahara Haziganja	682
Malipur	683
Anupnagar	684
Baligram	685
Mehadipur	686
Nasipur	687
Daksin Purbba Nirmal Char	688
Dihi Dumuria	689
Khamar Diar	690
Hasanpur	691
Alaipur	692
Sankarpur	693
Saidpur	694
Goalpara	695
Nazirpur	696
Fulpur	697
Jhikra	698
Ranitala	699
Balijana	700
Nandanpur	701
Jibanpur	702
Rajapur	703
Khagjana	704
Kalyan Nagar	705
Faridpur	706
Jot Sahabaj	707
Topi Danga	708
Kolan Radhakantapur	709
Bhandara	710
Dakshin Basudebpur	711
Arazi Nista	712
Palasi Sonadanga	713
Dhwajamat	714
Kamal Chak	715
Boalia	716
Sahari	717
Mathurapur	718
Jogopur	719
Daulatpur	720
Jafrabad	721

Census of India 2011
Amenities and Land use

Serial Number	Name of Village	Location code no.	Total area of the village (in hectares rounded up to one decimal place)	Total population (2011 census)	Number of households (2011 census)	Number of educational amenities available in village, the distance range code viz; a for 0-5 kms, b for 5-10 kms, c for 10+ kms of nearest place where facility is available							
						Pre-Primary school (PP)	Primary school (P)	Middle school (M)	Secondary School (S)	Senior Secondary school (SS)	Degree college of arts science & commerce (ASC)	Engineering college(EC)	Medical college (MC)
1	2	3	4	5	6	7	8	9	10	11	12	13	14
722	Sahapur	314536	139.2	321	78	1	1	a	a	a	c	c	c
723	Arazi Alaipur	314537	28.6	0	0								
724	Saralpur	314538	221.8	3284	753	4	4	1	1	1	c	c	
725	Giridharipur	314539	90	140	30	a							
726	Munsarpur	314540	148.5	0	0								
727	Akheriganja	314541	3.9	0	0								
728	Rajagola	314542	1.9	0	0								
729	Mabarakanj	314543	10.7	0	0								
730	Kasia Danga	314544	66.6	0	0								
731	Gopiramanpur	314545	96.1	0	0								
732	Benipur	314546	139.8	5167	1235	3	3	2	1	a	c	c	c
733	Pukhuria	314547	466.4	5904	1349	5	5	a	a	a	c	c	c
734	Debaipur	314548	130.1	2794	677	3	3	1	a	b	c	c	c
735	Pirojpur	314549	105	799	185	1	1	b	b	c	c	c	
736	Purba Gobindapur	314550	176.6	1947	485	1	1	1	b	c	c	c	c
737	Kamari	314551	391.3	3660	884	1	1	a	a	b	c	c	c
738	Rajabati	314552	49.6	640	204	1	1	a	a	a	c	c	c
739	Joyrampur	314553	70.6	1187	250	1	1	b	b	c	c	c	
740	Harirampur	314554	94.5	2047	467	1	1	a	a	b	c	c	
741	Lahari	314555	93.4	419	93	1	1	a	b	c	c	c	
742	Arazi Harirampur	314556	22.8	0	0								
743	Chhatai	314557	262.8	3947	952	3	3	1	1	b	c	c	c
744	Char Molladanga	314558	219.7	3864	940	2	2	a	a	b	c	c	c
745	Uttar Purba Nirmal Char	314559	571.4	0	0								
746	Dakshin Bhatpara Arazi	314560	77.7	0	0								
747	Dakshin Char Jhaubona	314561	497	0	0								
748	Dakshin Sahar	314562	358.4	7849	1941	5	5	1	a	b	c	c	
749	Jazira Char Dumuria	314563	1269.5	1797	359	3	3	b	b	c	c	c	c
750	Kuthi Bari	314564	10	0	0								
751	Dakshin Jajira Char Dumuria	314565	589.2	0	0								
Block T O T A L :			17525.8	158024	37445	125	118	27	15	7	0	0	0

- Village Directory

(As in 2009)

le. (If not available within the < 5 Kms, b for 5-10 Kms and c cility is available is given).						Number of Medical Amenities available. (If not available within the village , the distance range code viz; a for < 5 Kms, b for 5-10 Kms and c for 10+ kms of nearest place where facility is available is given).						Name of Village	Serial Number					
Management institute (MI)	Polytechnic (Pt)	Vocational training school /ITI	Non-formal training centre (NFTC)	Special school for disabled (SSD)	Others (specify)	Community health centre (CHC)	Primary health centre (PHC)	Primary health sub centre (PHS)	Maternity and child welfare centre (MCW)	T.B. clinic (TBC)	Hospital-allopathic (HA)			Hospital-alternative medicine (HO)	Dispensary (D)	Veterinary hospital (VH)	Mobile health clinic (MHC)	Family welfare centre (FWC)
15	16	17	18	19	20	21	22	23	24	25	26	27	28	29	30	31	2	1
c	c	a	a	c		c	a	a	c	c	a	c	c	b		c	Sahapur	722
																	Arazi Alaipur	723
c	c	c	c	c	c	c	b		c	c	c	c	1	b	c	c	Saralpur	724
																	Giridharipur	725
																	Munsarpur	726
																	Akheriganja	727
																	Rajagola	728
																	Mabarakganj	729
																	Kasia Danga	730
																	Gopiramanpur	731
						c	b	1	c	c	c		c	c			Benipur	732
						c	a	1	c	c	c		c	c			Pukhuria	733
						c	b	1	c	c	c	c	c				Debaipur	734
c	c	c				c	b		c	c	c	c	1	b	c	c	Pirojpur	735
	c	c	c			c	b	a	c	c	c		a	c	c	c	Purba Gobindapur	736
c	c	b	c	c		c	a	a	c	c	b	c	b	b	c	c	Kamari	737
c	c	b	c	c		c	a	a	a	a	a	b	a	c	c	c	Rajabati	738
	c	c	c	c	c	c	b	1	c	c	c	c		b	c	c	Joyrampur	739
c	c	c	c	c	c	c	c	a	c	c	c		1	a	c	c	Harirampur	740
c	c	c	c			c	b	a	c	c	b	c	a	c	c	c	Lahari	741
																	Arazi Harirampur	742
	c	c	c			c	c		c	c	c		4	c	c	c	Chhatai	743
						c	b	a	c	c	c	c	c				Char Molladanga	744
																	Uttar Purba Nirmal Char	745
																	Dakshin Bhatpara Arazi	746
																	Dakshin Char Jhaubona	747
c	c	c				c	b	a	c	c	c		6	c	c	c	Dakshin Sahar	748
						c	c	b	c	c	c	c	c	c			Jazira Char Dumuria	749
																	Kuthi Bari	750
																	Dakshin Jajira Char Dumuria	751
0	0	2	0	0	0	1	3	12	0	3	2	1	13	1	0	3	: Block T O T A L	

Serial Number	Name of Village	Number of Non-Government Medical Amenities available.							Availability of drinking water - Yes / No							
		Charitable non Govt. hospital/Nursing home.	Medical practitioner with MBBS Degree	Medical practitioner with other degree	Medical practitioner with no degree	Traditional practitioner and faith healer	Medicine Shop	Others	Tap water (Treated/Untreated)	Well water (Covered / Uncovered well)	Hand Pump	Tube wells / Bore well	Spring	River / Canal	Tank / Pond / Lake	Others
1	2	32	33	34	35	36	37	38	39	40	41	42	43	44	45	46
722	Sahapur	0	0	0	0	0	0	0	No	No	Yes	No	No	No	Yes	No
723	Arazi Alaipur															
724	Saralpur	0	0	0	1	0	0	0	No	No	Yes	No	No	No	Yes	No
725	Giridharipur	0	0	0	0	0	0	0	No	No	No	No	No	No	No	No
726	Munsarpur															
727	Akheriganja															
728	Rajagola															
729	Mabarakanj															
730	Kasia Danga															
731	Gopiramanpur															
732	Benipur	0	0	0	0	0	1	0	No	No	Yes	No	No	Yes	No	No
733	Pukhuria	0	0	0	0	0	0	0	No	No	Yes	No	No	Yes	Yes	No
734	Debaipur	0	0	0	0	0	3	0	No	No	Yes	No	No	Yes	Yes	No
735	Pirojpur	0	0	0	0	0	0	0	No	No	Yes	No	No	No	No	No
736	Purba Gobindapur	0	0	0	0	0	0	0	No	No	Yes	No	No	No	No	No
737	Kamari	0	0	0	0	0	0	0	No	No	Yes	No	No	No	Yes	No
738	Rajabati	0	0	0	0	0	0	0	No	No	Yes	No	No	No	Yes	No
739	Joyrampur	0	0	0	0	0	0	0	No	No	Yes	No	No	No	No	No
740	Harirampur	0	0	0	0	0	0	0	No	No	Yes	No	No	No	No	No
741	Lahari	0	0	0	0	0	0	0	No	No	Yes	No	No	Yes	No	No
742	Arazi Harirampur															
743	Chhatai	0	0	0	0	0	0	0	No	No	Yes	No	No	No	No	No
744	Char Molladanga	0	0	0	0	0	0	0	No	No	Yes	No	No	Yes	Yes	No
745	Uttar Purba Nirmal Char															
746	Dakshin Bhatpara Arazi															
747	Dakshin Char Jhaubona															
748	Dakshin Sahar	0	0	0	0	0	0	0	No	No	Yes	No	No	No	No	No
749	Jazira Char Dumuria	0	0	0	0	0	0	0	No	No	Yes	No	No	Yes	Yes	No
750	Kuthi Bari															
751	Dakshin Jajira Char Dumuria															
Block T O T A L :		0	0	7	46	22	20	0	0	0	55	11	0	9	41	0

Availability of toilet & others Yes / No				Communication and transport facilities (If amenities available code -Yes is given except for Village Pin Code ,If not available within the village , the distance range code viz; a for < 5 Kms, b for 5-10 Kms and c for 10+ kms of nearest place where facility is available is given).									
Community toilet including bath.	Community toilet excluding bath.	Rural sanitary mart or sanitary hardware outlet available near the village.	Community bio- gas or recycle of waste for productive use.	Post office(PO)	Sub post office (SPO)	Post & Telegraph office (P&TO)	Village Pin Code	Telephones (Land lines)	Public call office (PCO)	Mobile phone coverage	Name of Village	Serial Number	
47	48	49	50	51	52	53	54	55	56	57	2	1	
No	No	No	No	c	a	c	742286	a	c	Yes	Sahapur	722	
											Arazi Alaipur	723	
No	No	No	No	b	c	c	742179	Yes	Yes	a	Saralpur	724	
No	No	No	No			c	742135	a	b	Yes	Giridharipur	725	
											Munsarpur	726	
											Akheriganja	727	
											Rajagola	728	
											Mabarakganj	729	
											Kasia Danga	730	
											Gopiramanpur	731	
Yes	Yes	Yes	No	a	a	c	742135	b	b	Yes	Benipur	732	
No	Yes	Yes	No	a	a	c	742179	a	a	Yes	Pukhuria	733	
No	No	Yes	No	Yes	Yes	Yes	742135	Yes	a	Yes	Debaipur	734	
No	No	No	No	b	c	c	742135	Yes	b	b	Pirojpur	735	
No	No	No	No	a	b	c	742135	Yes	Yes	Yes	Purba Gobindapur	736	
No	No	No	No	a	a	c	742135	Yes	Yes	Yes	Kamari	737	
No	No	No	No	b	b	c	742135	a	a	Yes	Rajabati	738	
No	No	No	No	b	c	c	742135	b	a	b	Joyrampur	739	
No	No	No	No	a	c	c	742113	a	a	Yes	Harirampur	740	
No	No	No	No	a	c	c	742179	Yes	a	Yes	Lahari	741	
											Arazi Harirampur	742	
No	No	No	No	Yes	c	c	742302	Yes	a	Yes	Chhatai	743	
No	No	Yes	No			c	742179	a	a	Yes	Char Molladanga	744	
											Uttar Purba Nirmal Char	745	
											Dakshin Bhatpara Arazi	746	
											Dakshin Char Jhaubona	747	
No	No	No	No	a	c	c	742135	Yes	a	Yes	Dakshin Sahar	748	
No	No	Yes	No	Yes	Yes	Yes	742135	c	c	Yes	Jazira Char Dumuria	749	
											Kuthi Bari	750	
											Dakshin Jajira Char Dumuria	751	
5	4	9	0	6	9	4	56	27	16	51	: Block T O T A L		

Communication and transport facilities (If amenities available code -Yes is given except for Village Pin Code ,If not available within the village , the distance range code viz; a for < 5 Kms, b for 5-10 Kms and c for 10+ kms of nearest place where facility is available is given).													Village connected to highway (If amenities available code viz; a for < 5 Kms, b for 5-10 Kms and c for 10+ kms of nearest place where facility is available is given).			
Serial Number	Name of Village	Internet cafes/ Common service centre (CSC)	Private courier facility	Bus service (Public & Private)	Railway stations	Auto/Modified Autos	Taxis and Vans	Tractors	Cycle-pulled rickshaws(Manual & Machine driven)	Carts driven by animals	Sea /River ferry service	Connected to national highway(NH)	Connected to state highway(SH)	Connected to major district road (MDR)	Connected to others district road	Pucca roads
1	2	58	59	60	61	62	63	64	65	66	67	68	69	70	71	72
722	Sahapur	c	c	a	c	c	c	a	Yes	Yes	b	c	c	a	a	a
723	Arazi Alaipur															
724	Saralpur	Yes	b	b	c	c	Yes	c	Yes	Yes	b	c	c	c	a	Yes
725	Giridharipur	b	b	b	c	b	a	c	Yes	a	b					a
726	Munsarpur															
727	Akheriganja															
728	Rajagola															
729	Mabarakanj															
730	Kasia Danga															
731	Gopiramanpur															
732	Benipur	c	c	Yes	c	Yes	Yes	Yes	Yes	Yes	b	c	c	c	b	Yes
733	Pukhuria	c	c	a	c	Yes	Yes	Yes	Yes	Yes	b	c	c	c	a	Yes
734	Debaipur	c	c	Yes	c	b	Yes	Yes	Yes	Yes	b	c	c	c	Yes	Yes
735	Pirojpur	b	c	a	c	c	c	c	Yes	Yes	a	c	c	c	a	a
736	Purba Gobindapur	a	c	a	c	c	Yes	c	Yes	Yes	a	c	c	c	Yes	a
737	Kamari	Yes	c	b	c	c	Yes	b	Yes	Yes	c	c	b	b	Yes	Yes
738	Rajabati	Yes	Yes	Yes	Yes	c	Yes	b	Yes	Yes	c	c	c	b	b	b
739	Joyrampur	b	b	a	c	c	c	c	Yes	Yes	a	c	c	c	a	Yes
740	Harirampur	b	c	a	c	c	Yes	c	Yes	Yes	Yes	c	c	c	Yes	Yes
741	Lahari	c	c	b	c	c	Yes	c	Yes	Yes	a	c	c	c	a	a
742	Arazi Harirampur															
743	Chhatai	b	c	b	c	c	Yes	c	Yes	Yes	a	c	c	c	c	Yes
744	Char Molladanga	c	c	b	c	a	Yes	Yes	Yes	Yes	Yes	c	c	c	a	a
745	Uttar Purba Nirmal Char															
746	Dakshin Bhatpara Arazi															
747	Dakshin Char Jhaubona															
748	Dakshin Sahar	a	c	b	c	c	Yes	c	Yes	Yes	b	c	c	c	c	Yes
749	Jazira Char Dumuria	c	c	b	c	b	b	b	b	Yes	Yes	c	c	c	c	a
750	Kuthi Bari															
751	Dakshin Jajira Char Dumuria															
Block T O T A L :		23	1	5	1	2	34	33	54	55	7	0	0	5	15	25

Availability of miscellaneous facilities (If amenities available code -Yes is given, If not available within the village, the distance range code viz; a for < 5 Kms, b for 5-10 Kms and c for 10+ kms of nearest place where facility is available is given).																
Kutchcha roads	Water bounded macadam(WBM) roads	Navigable waterway (river/canal)(NW)	Footpaths (FP)	Commercial & Co-operative Banks	ATM	Agricultural Credit Societies	Self-Help Group (SHG)	Public distribution system (PDS) shop	Mandis / Regular market	Weekly Haat	Agricultural marketing society	Integrated Child Development Scheme (Nutritional Centres)	Anganwadi Centre (Nutritional Centres)	Others (Nutritional Centres)	Name of Village	Serial Number
73	74	75	76	77	78	79	80	81	82	83	84	85	86	87	2	1
a		a		a	c	c	Yes	b	c	c	Yes	b	Yes	Yes	Sahapur	722
															Arazi Alaipur	723
Yes			Yes	a	c	c	Yes	Yes	c	b	c	Yes	Yes	Yes	Saralpur	724
a						c	Yes	Yes	c	b	Yes	Yes	Yes	Yes	Giridharipur	725
															Munsarpur	726
															Akheriganja	727
															Rajagola	728
															Mabarakanj	729
															Kasia Danga	730
															Gopiramanpur	731
Yes	Yes		Yes	b	c	c	Yes	Yes	Yes	a	c	Yes	Yes	Yes	Benipur	732
Yes	Yes		Yes	b	c	c	Yes	Yes	c	a	c	Yes	Yes	Yes	Pukhuria	733
Yes	Yes		Yes	Yes	c	c	Yes	Yes	Yes	a	c	Yes	Yes	Yes	Debaipur	734
Yes				a	c	c	Yes	Yes	c	a	c	Yes	Yes	Yes	Pirojpur	735
Yes			Yes	a	c	b	Yes	Yes	c	b	c	Yes	Yes	c	Purba Gobindapur	736
Yes	c	c	Yes	b	c	c	Yes	b	c	b	b	Yes	Yes	Yes	Kamari	737
Yes	c	c	c	b	c	c	Yes	a	c	a	a	Yes	Yes	a	Rajabati	738
Yes	Yes	Yes	Yes	a	c	c	Yes	Yes	c	a	c	Yes	Yes	Yes	Joyrampur	739
Yes	a	Yes	Yes	a	c	c	Yes	a	c	a	c	Yes	Yes	c	Harirampur	740
a	a	Yes	c	a	c	c	Yes	a	c	a	c	Yes	Yes	Yes	Lahari	741
															Arazi Harirampur	742
Yes			Yes	Yes	c	c	Yes	Yes	c	Yes	c	Yes	c	Yes	Chhatai	743
Yes	Yes	Yes	Yes	a	c	c	Yes	Yes	c	a	c	Yes	Yes	Yes	Char Molladanga	744
															Uttar Purba Nirmal Char	745
															Dakshin Bhatpara Arazi	746
															Dakshin Char Jhaubona	747
Yes	Yes	Yes	Yes	a	c	c	Yes	Yes	c	a	c	Yes	Yes	c	Dakshin Sahar	748
Yes	c	Yes	Yes	c	c	c	Yes	Yes	c	b	c	Yes	Yes	Yes	Jazira Char Dumuria	749
															Kuthi Bari	750
															Dakshin Jajira Char Dumuria	751
48	8	11	40	8	0	5	55	35	5	11	2	39	54	49	: Block T O T A L	

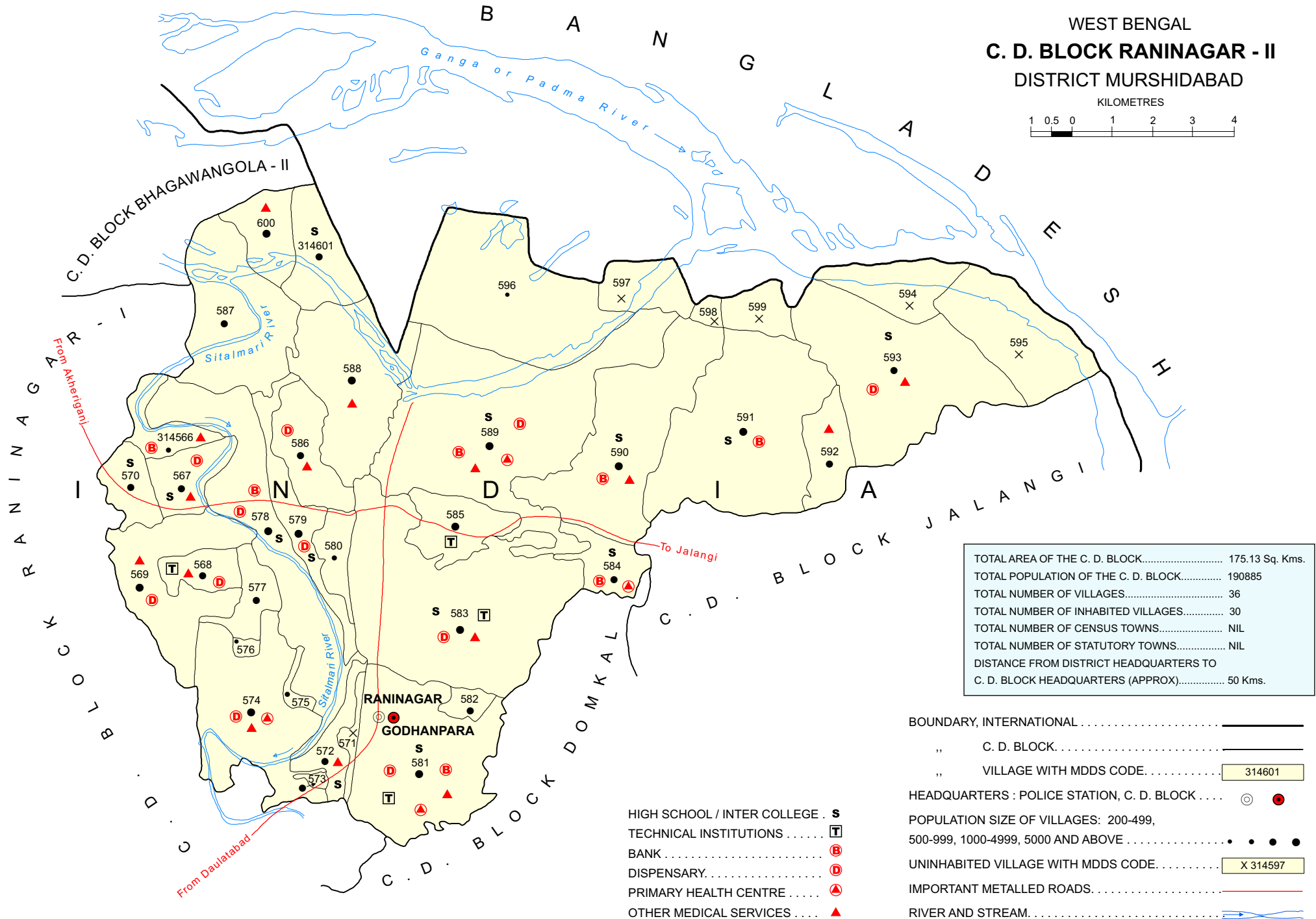
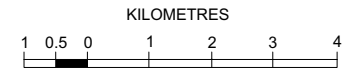
Availability of miscellaneous facilities (If amenities available code -Yes is given, If not available within the village , the distance range code viz; a for < 5 Kms, b for 5-10 Kms and c for 10+ kms of nearest place where facility is available is given).													Availability of electricity (Yes/No)			
Serial Number	Name of Village	ASHA (Accredited Social Health Activist)	Community centre with/without TV	Sports Field,	Sports Club / Recreation Centre	Cinema / Video Hall	Public Library	Public Reading Room	Newspaper Supply	Assembly Polling station	Birth & Death Registration Office	Power Supply for Domestic Use (ED)	Power Supply for Agricultural Use (EAG)	Power Supply for Commercial Use (EC)	Power Supply for All Uses (EA)	
1	2	88	89	90	91	92	93	94	95	96	97	98	99	100	101	
722	Sahapur	a	Yes	Yes	Yes	Yes	Yes	Yes	Yes	b	b	Yes	No	No	No	
723	Arazi Alaipur															
724	Saralpur	Yes	c	c	c	c	c	c	c	Yes	a	Yes	Yes	Yes	Yes	
725	Giridharipur	Yes	Yes	Yes	Yes	Yes	Yes	Yes	Yes	Yes	Yes	Yes	No	No	No	
726	Munsarpur															
727	Akheriganja															
728	Rajagola															
729	Mabarakanj															
730	Kasia Danga															
731	Gopiramanpur															
732	Benipur	Yes	b	Yes	Yes	a	Yes	Yes	Yes	Yes	a	Yes	Yes	Yes	Yes	
733	Pukhuria	Yes	a	a	a	a	Yes	Yes	Yes	Yes	a	Yes	Yes	Yes	Yes	
734	Debaipur	Yes	b	b	b	c	a	a	Yes	Yes	a	Yes	Yes	Yes	Yes	
735	Pirojpur	Yes	c	c	c	c	c	c	c	Yes	b	Yes	Yes	Yes	Yes	
736	Purba Gobindapur	Yes	c	c	c	c	c	c	c	Yes	a	Yes	Yes	Yes	Yes	
737	Kamari	Yes	c	Yes	c	c	c	c	b	Yes	b	Yes	Yes	Yes	Yes	
738	Rajabati	c	Yes	c	c	c	c	c	c	Yes	b	Yes	Yes	Yes	Yes	
739	Joyrampur	Yes	c	c	c	c	c	c	c	Yes	b	Yes	Yes	Yes	Yes	
740	Harirampur	Yes	c	c	c	c	c	c	c	Yes	b	Yes	Yes	Yes	Yes	
741	Lahari	Yes	c	c	c	c	c	c	c	Yes	b	Yes	Yes	Yes	Yes	
742	Arazi Harirampur															
743	Chhatai	c	c	c	c	c	c	c	c	Yes	b	Yes	Yes	Yes	Yes	
744	Char Molladanga	Yes	b	b	b	a	a	a	Yes	Yes	a	Yes	No	No	No	
745	Uttar Purba Nirmal Char															
746	Dakshin Bhatpara Arazi															
747	Dakshin Char Jhaubona															
748	Dakshin Sahar	Yes	c	c	c	c	c	c	c	Yes	b	Yes	Yes	Yes	Yes	
749	Jazira Char Dumuria	Yes	c	b	c	c	b	c	b	Yes	b	Yes	No	No	No	
750	Kuthi Bari															
751	Dakshin Jajira Char Dumuria															
Block T O T A L :		49	10	28	12	7	13	11	23	42	4	56	48	48	48	

Nearest Town		Land Use							
		Area under different types of land use (in hectares rounded up to one decimal place)							
Name	Distance range code i.e. a for < 5 Kms, b for 5-10 Kms and c for 10+ kms .	Forests	Area under Non-agricultural Uses	Barren and Un-cultivable land	Permanent Pastures and Other Grazing Lands	Land Under Miscellaneous Tree Crops etc.	Culturable Waste Land	Name of Village	Serial Number
102	103	104	105	106	107	108	109	2	1
JIAGANJ	c	0	20	0	0	0	0	0 Sahapur	722
		0	3.6	0	0	0	0	0 Arazi Alaipur	723
LALBAGH	c	0	172.7	0	0	0	0	0 Saralpur	724
		0	90	0	0	0	0	0 Giridharipur	725
		0	148.5	0	0	0	0	0 Munsarpur	726
		0	3.9	0	0	0	0	0 Akheriganja	727
		0	1.9	0	0	0	0	0 Rajagola	728
		0	10.7	0	0	0	0	0 Mabarakganj	729
		0	66.6	0	0	0	0	0 Kasia Danga	730
		0	96.1	0	0	0	0	0 Gopiramanpur	731
JIAGANJ	c	0	69.8	0	0	0	0	0 Benipur	732
JIAGANJ	c	0	166.4	0	0	0	30	0 Pukhuria	733
LALBAGH	c	0	35.2	0	0	0	10	0 Debaipur	734
LALBAGH	c	0	50	0	0	0	0	0 Pirojpur	735
LALBAGH	c	0	0	0	0	0	86.6	0 Purba Gobindapur	736
JIAGANJ	c	0	23	0	0	0	0	0 Kamari	737
ITAGANJ	c	0	3	0	0	0	0	0 Rajabati	738
LALBAGH	c	0	27.6	0	0	0	0	0 Joyrampur	739
LALBAGH	c	0	17.5	0	0	0	0	0 Harirampur	740
LALBAGH	c	0	7.4	0	0	0	0	0 Lahari	741
		0	1.4	0	0	0	4	0 Arazi Harirampur	742
LALBAGH	c	0	46.5	0	0	0	13	0 Chhatai	743
LALBAGH	c	0	69.7	0	0	0	0	0 Char Molladanga	744
JIAGANJ	c	0	266.4	0	0	0	0	0 Uttar Purba Nirmal Char	745
		0	67.9	0	0	0	0	0 Dakshin Bhatpara Arazi	746
		0	497	0	0	0	0	0 Dakshin Char Jhaubona	747
LALBAGH	c	0	69.6	0	0	0	0	0 Dakshin Sahar	748
JIAGANJ	c	0	1159.5	0	0	0	0	0 Jazira Char Dumuria	749
JIAGANJ	c	0	10	0	0	0	0	0 Kuthi Bari	750
JIAGANJ	c	0	399	0	0	0	0	0 Dakshin Jajira Char Dumuria	751
0	0	0	6717.6	0	0	0	1076.8	: Block T O T A L	

Land Use												
Area under different types of land use (in hectares rounded up to one decimal place)							Area irrigated by source (in hectare).					
Serial Number	Name of Village	Fallow lands other than current fallows	Current Fallows	Net Area Sown	Total Irrigated Land Area	Total Un-irrigated Land Area	Canals (C)	Wells/Tube-wells(W/TW)	Tanks/Lakes(T/L)	Water Falls(WF)	Others(O)	
1	2	110	111	112	113	114	115	116	117	118	119	
722	Sahapur	0	0	119.2	95	24.2	0	95	0	0	0	
723	Arazi Alaipur	0	0	25	22	3	0	22	0	0	0	
724	Saralpur	0	0	49.2	23	26.2	0	23	0	0	0	
725	Girdharipur	0	0	0	0	0	0	0	0	0	0	
726	Munsarpur	0	0	0	0	0	0	0	0	0	0	
727	Akheriganja	0	0	0	0	0	0	0	0	0	0	
728	Rajagola	0	0	0	0	0	0	0	0	0	0	
729	Mabarakanj	0	0	0	0	0	0	0	0	0	0	
730	Kasia Danga	0	0	0	0	0	0	0	0	0	0	
731	Gopiramanpur	0	0	0	0	0	0	0	0	0	0	
732	Benipur	0	0	70	65	5	0	65	0	0	0	
733	Pukhuria	0	0	270	265	5	0	256.8	8.2	0	0	
734	Debaipur	0	0	85	80	5	0	75	5	0	0	
735	Pirojpur	0	0	55	35	20	0	35	0	0	0	
736	Purba Gobindapur	0	0	90	90	0	0	50.6	39.4	0	0	
737	Kamari	0	0	368.3	350	18.3	0	350	0	0	0	
738	Rajabati	0	0	46.6	40	6.6	0	40	0	0	0	
739	Joyrampur	0	0	43	28	15	0	28	0	0	0	
740	Harirampur	0	0	77	30	47	0	30	0	0	0	
741	Lahari	0	0	86	36	50	0	36	0	0	0	
742	Arazi Harirampur	0	0	17.4	16.1	1.3	0	16.1	0	0	0	
743	Chhatai	0	0	203.3	85.3	118	0	85.3	0	0	0	
744	Char Molladanga	0	0	150	125	25	45	80	0	0	0	
745	Uttar Purba Nirmal Char	0	0	305	305	0	0	305	0	0	0	
746	Dakshin Bhatpara Arazi	0	0	9.8	9.8	0	0	9.8	0	0	0	
747	Dakshin Char Jhaubona	0	0	0	0	0	0	0	0	0	0	
748	Dakshin Sahar	0	0	288.9	90.9	198	0	90.9	0	0	0	
749	Jazira Char Dumuria	0	0	110	80	30	0	50	20	0	10	
750	Kuthi Bari	0	0	0	0	0	0	0	0	0	0	
751	Dakshin Jajira Char Dumuria	0	0	190.2	50	140.2	0	50	0	0	0	
Block T O T A L :		0	0	9731.5	6703.2	3028.5	152.1	6413.2	72.6	0	0	

Name of three most important commodities manufactured			Name of Village	Serial Number
First	Second	Third		
120	121	122	2	1
			Sahapur	722
			Arazi Alaipur	723
			Saralpur	724
			Giridharipur	725
			Munsarpur	726
			Akheriganja	727
			Rajagola	728
			Mabarakganj	729
			Kasia Danga	730
			Gopiramanpur	731
			Benipur	732
			Pukhuria	733
			Debaipur	734
			Pirojpur	735
			Purba Gobindapur	736
			Kamari	737
			Rajabati	738
			Joyrampur	739
			Harirampur	740
			Lahari	741
			Arazi Harirampur	742
			Chhatai	743
			Char Molladanga	744
			Uttar Purba Nirmal Char	745
			Dakshin Bhatpara Arazi	746
			Dakshin Char Jhaubona	747
			Dakshin Sahar	748
			Jazira Char Dumuria	749
			Kuthi Bari	750
			Dakshin Jajira Char Dumuria	751
			: Block T O T A L	

WEST BENGAL
C. D. BLOCK RANINAGAR - II
 DISTRICT MURSHIDABAD



TOTAL AREA OF THE C. D. BLOCK.....	175.13 Sq. Kms.
TOTAL POPULATION OF THE C. D. BLOCK.....	190885
TOTAL NUMBER OF VILLAGES.....	36
TOTAL NUMBER OF INHABITED VILLAGES.....	30
TOTAL NUMBER OF CENSUS TOWNS.....	NIL
TOTAL NUMBER OF STATUTORY TOWNS.....	NIL
DISTANCE FROM DISTRICT HEADQUARTERS TO C. D. BLOCK HEADQUARTERS (APPROX).....	50 Kms.

BOUNDARY, INTERNATIONAL	—————
„ C. D. BLOCK.	—————
„ VILLAGE WITH MDDS CODE.	314601
HEADQUARTERS : POLICE STATION, C. D. BLOCK	⊙ ●
POPULATION SIZE OF VILLAGES: 200-499, 500-999, 1000-4999, 5000 AND ABOVE	• • • •
UNINHABITED VILLAGE WITH MDDS CODE.	X 314597
IMPORTANT METALLED ROADS.	—————
RIVER AND STREAM.	~~~~~

HIGH SCHOOL / INTER COLLEGE .	S
TECHNICAL INSTITUTIONS	T
BANK	B
DISPENSARY	D
PRIMARY HEALTH CENTRE	A
OTHER MEDICAL SERVICES	▲

Alphabetical List of Villages

Name of the CD Block : Raninagar-II

CD Block Code (2011) : 0080

Sl. No.	Name of the Village	PLCN 2001	MDDS PLCN 2011
1	2	3	4
1	Arazi Doemkanun	00839700	314571
2	Babaltali	00840900	314583
3	Bansgara	00841300	314587
4	Bilchatra	00839400	314568
5	Bilpachakopra	00841000	314584
6	Brindabanpur	00839300	314567
7	Char Bansgara	00842600	314600
8	Char Kajlamkri	00842300	314597
9	Char Nabipupdihi	00842400	314598
10	Char Rajanagar	00842500	314599
11	Deputipara	00840800	314582
12	Diarsibnagar	00842000	314594
13	Egararasi	00840200	314576
14	Godhanpara	00840700	314581
15	Jhaubaria	00841100	314585
16	Kalyanpur	00840300	314577
17	Katlamari	00841500	314589
18	Khastaluk	00840100	314575
19	Komnagar	00839800	314572
20	Krishnanagar	00840600	314580
21	Majhardiar	00841400	314588
22	Malibari	00839500	314569
23	Mridadpur	00839600	314570
24	Nabipur	00841600	314590
25	Paschim Char Majhardiar	00842700	314601
26	Radhakrishnapur	00839200	314566
27	Rajanagar	00841700	314591
28	Rajsahi Khasmahal	00842100	314595
29	Ramchandrapur	00841800	314592
30	Ramnagar Chhoemkanun	00840500	314579
31	Ramnagar Doemkanun	00840400	314578
32	Ramnagar Khastaluk	00841200	314586
33	Sarandajpur	00842200	314596
34	Sibnagar	00841900	314593
35	Sitanagar Chainpara	00839900	314573
36	Tejsingpur	00840000	314574

Census of India 2011
Amenities and Land use

Serial Number	Name of Village	Location code no.	Total area of the village (in hectares rounded up to one decimal place)	Total population (2011 census)	Number of households (2011 census)	Number of educational amenities available in village, the distance range code viz; a for 0-5 kms, b for 5-10 kms, c for 10+ kms of nearest place where facility is available							
						Pre-Primary school (PP)	Primary school (P)	Middle school (M)	Secondary School (S)	Senior Secondary school (SS)	Degree college of arts science & commerce (ASC)	Engineering college(EC)	Medical college (MC)
1	2	3	4	5	6	7	8	9	10	11	12	13	14
Name of District:-Murshidabad													
Name of CD Block:-Raninagar - II													
752	Radhakrishnapur	314566	202	957	238	1	1			c	c		
753	Brindabanpur	314567	253.1	4815	1131	3	3	1	1	a	b	c	c
754	Bilchatra	314568	193.4	2783	677	3	2	1					
755	Malibari	314569	723.4	11586	2891	6	6	1	a	a	c	c	
756	Mridadpur	314570	221.2	4850	1193	2	2	1	1	a	c	c	c
757	Arazi Doemkanun	314571	38.8	0	0								
758	Komnagar	314572	205.1	3836	882	2	2	1	1		c	b	c
759	Sitanagar Chainpara	314573	23.4	1500	355	2	2	1	a	a	c	c	
760	Tejsingpur	314574	976.5	7702	1901	2	2	2	b	b	c	c	
761	Khastaluk	314575	32.5	808	197	1	1	1	a	a	c		
762	Egararasi	314576	29.4	436	98	1	1	b	b	b	c	c	c
763	Kalyanpur	314577	188.4	2204	549	2	1	1					
764	Ramnagar Doemkanun	314578	1075.4	11781	2800	4	4		1		a		
765	Ramnagar Chhoemkanun	314579	375.9	5867	1377	4	4		1	a	a	a	c
766	Krishnanagar	314580	170.1	808	175	1	1	1	b	b	c	c	
767	Godhanpara	314581	1170.4	14173	3352	5	4	1	1	1	b	b	
768	Deputipara	314582	80.6	1703	385	1	1	1			c		
769	Babaltali	314583	1930	20177	4718	8	8	2	1	1	c	c	c
770	Bilpachakopra	314584	230.4	3427	811	2	2	1	1				
771	Jhaubaria	314585	441.5	5752	1439	3	2	1	b	b			
772	Ramnagar Khastaluk	314586	382.2	2878	698	2	1	1	a	a	a	c	c
773	Bansgara	314587	797.2	2869	652	7	7	1		a	c	c	c
774	Majhardiar	314588	912.7	6176	1370	2	2	1	b	b	c		
775	Katlamari	314589	1610	33290	7555	14	13	2	1	1			
776	Nabipur	314590	441.8	9092	2109	4	4	3	1	1	c	b	c
777	Rajanagar	314591	1327.8	17194	3858	8	8	1	1				
778	Ramchandrapur	314592	225	1091	250	1	1			a	c		
779	Sibnagar	314593	1181.3	2950	673	5	5	1	1	b	c		c
780	Diarsibnagar	314594	327.8	0	0								
781	Rajsahi Khasmahal	314595	388.9	0	0								
782	Sarandajpur	314596	149.3	355	88	2	2	b	b	b	c		
783	Char Kajlamkri	314597	271.7	0	0								
784	Char Nabipupdihi	314598	46.1	0	0								
785	Char Rajanagar	314599	246.6	0	0								
786	Char Bansgara	314600	251.3	6585	1373	1	1	1					
787	Paschim Char Majhardiar	314601	390.9	3240	710	2	2	1	1				
Block T O T A L :			17512.1	190885	44505	101	95	29	13	4	0	0	0

- Village Directory

(As in 2009)

le. (If not available within the < 5 Kms, b for 5-10 Kms and c cility is available is given).						Number of Medical Amenities available. (If not available within the village , the distance range code viz; a for < 5 Kms, b for 5-10 Kms and c for 10+ kms of nearest place where facility is available is given).												
Management institute (MI)	Polytechnic (Pt)	Vocational training school /ITI	Non-formal training centre (NFTC)	Special school for disabled (SSD)	Others (specify)	Community health centre (CHC)	Primary health centre (PHC)	Primary health sub centre (PHS)	Maternity and child welfare centre (MCW)	T.B. clinic (TBC)	Hospital-allopathic (HA)	Hospital-alternative medicine (HO)	Dispensary (D)	Veterinary hospital (VH)	Mobile health clinic (MHC)	Family welfare centre (FWC)	Name of Village	Serial Number
15	16	17	18	19	20	21	22	23	24	25	26	27	28	29	30	31	2	1

Location CodeNo:-333

Location CodeNo:-0080

					1	c	c		c	c	c	c	b	c		1	Radhakrishnapur	752
c	b	c	b		c	c	c	1	c	c	c	1	2	c	c	c	Brindabanpur	753
	b	2				1	b		b	c	b		1	b		1	Bilchatra	754
	a	c	a	c		b	b	1	b	c	b	b	3	b			Malibari	755
c	b	c	c	c		1	c		c	c	c	c	b	c			Mridadpur	756
																	Arazi Doemkanun	757
c	b			c		a	1	a	a	a				a			Komnagar	758
c	b		b		c	a	a	a		a			a	a	1	a	Sitanagar Chainpara	759
	b		1			1	1	1	c	1		2	c		1	1	Tejsingpur	760
c	b	c			2	a	a	a	a	a	1	a	a	a	a	a	Khastaluk	761
c	b	b	c	c				c									Egararasi	762
			1			1	c		c	c	c		c	c			Kalyanpur	763
c	a	c	a		c	a	a		b	c	b	1	1	c			Ramnagar Doemkanun	764
c	a	c	c		c	a	a	a	a	c	a	a	1	c	c	a	Ramnagar Chhoemkanun	765
	c		1			1	c	c	c	c	c		c	c		c	Krishnanagar	766
	b	1		c		1	1		1	b	c	1	1				Godhanpara	767
	b				1	b	b	b		c	b	c	b	b	b	b	Deputipara	768
c	1	c	b	c		1		1	c	c	c	c	12	a	c	c	Babaltali	769
					1	c	1	a	c	c	c	c	b	b	b	b	Bilpachakopra	770
	1		1			1	b		b	c	c		b	b		b	Jhaubaria	771
c	a	c	a		c	b	c	1	c	c	b	1	1	c		c	Ramnagar Khastaluk	772
c	b	c	c	c		c	c		c	c	c	c	b	c	c		Bansgara	773
c	b	c		b	1	b	b	1	b	b	b	b	b	b		1	Majhardiar	774
			1			1	1		1	c	c		1	c		1	Katlamari	775
c	b	a				c	c	1	c	c	c		c			c	Nabipur	776
			1			1	c		c	c	c		c	c		c	Rajanagar	777
	c				1	c	c		c	c	c		a	c		1	Ramchandrapur	778
c	c	c	1	c		1	b	1	c	c	c	a	1	b	c	c	Sibnagar	779
																	Diarsibnagar	780
																	Rajsahi Khasmahal	781
c	c	c															Sarandajpur	782
																	Char Kajlamkri	783
																	Char Nabipudih	784
																	Char Rajanagar	785
						c	c	1	c	c	c		c	c		c	Char Bansgara	786
						c	c		c	c	c		c	c		c	Paschim Char Majhardiar	787
0	2	3	7	0	7	9	4	11	2	1	2	3	26	1	1	6	: Block T O T A L	

Serial Number	Name of Village	Number of Non-Government Medical Amenities available.							Availability of drinking water - Yes / No							
		Charitable non Govt. hospital/Nursing home.	Medical practitioner with MBBS Degree	Medical practitioner with other degree	Medical practitioner with no degree	Traditional practitioner and faith healer	Medicine Shop	Others	Tap water (Treated/Untreated)	Well water (Covered / Uncovered well)	Hand Pump	Tube wells / Bore well	Spring	River / Canal	Tank / Pond / Lake	Others
1	2	32	33	34	35	36	37	38	39	40	41	42	43	44	45	46
752	Radhakrishnapur	0	1	0	1	0	0	0	No	No	Yes	Yes	No	Yes	Yes	No
753	Brindabanpur	0	0	1	5	0	4	0	No	No	Yes	Yes	No	Yes	Yes	No
754	Bilchatra	1	0	1	1	0	1	0	No	No	Yes	No	No	No	No	No
755	Malibari	0	0	0	0	0	3	0	Yes	No	Yes	Yes	No	No	No	No
756	Mridadpur	0	0	0	0	0	0	0	Yes	No	Yes	Yes	No	No	No	No
757	Arazi Doemkanun															
758	Komnagar	0	0	0	0	0	0	0	No	No	Yes	Yes	No	No	No	No
759	Sitanagar Chainpara	0	0	0	0	0	0	0	No	No	No	No	No	No	Yes	No
760	Tejsingpur	1	0	0	1	0	1	0	Yes	Yes	Yes	Yes	No	No	No	No
761	Khastaluk	0	0	0	1	0	0	0	No	No	No	Yes	No	No	Yes	No
762	Egararasi	0	0	0	0	0	0	0	No	No	Yes	No	No	No	No	No
763	Kalyanpur	1	0	0	1	0	0	0	No	No	Yes	Yes	No	No	No	No
764	Ramnagar Doemkanun	0	0	0	2	0	4	0	No	No	Yes	Yes	No	No	Yes	No
765	Ramnagar Chhoemkanun	0	0	0	5	0	2	0	No	No	No	Yes	No	No	Yes	No
766	Krishnanagar	0	0	0	0	0	0	0	No	Yes	Yes	No	No	No	No	No
767	Godhanpara	0	0	0	0	0	10	0	Yes	No	Yes	No	No	No	No	No
768	Deputipara	0	0	0	0	0	0	0	No	Yes	Yes	Yes	No	Yes	Yes	No
769	Babaltali	0	0	0	0	10	0	0	No	Yes	Yes	Yes	No	No	Yes	No
770	Bilpachakopra	0	0	0	1	0	3	2	Yes	Yes	Yes	Yes	No	Yes	Yes	No
771	Jhaubaria	0	1	1	1	0	1	0	Yes	No	Yes	No	No	No	No	No
772	Ramnagar Khastaluk	0	0	0	3	0	0	0	No	No	Yes	Yes	No	No	Yes	No
773	Bansgara	0	0	0	0	0	0	0	Yes	No	Yes	Yes	No	Yes	Yes	No
774	Majhardiar	0	0	0	2	0	0	0	No	No	Yes	Yes	No	Yes	Yes	No
775	Katlamari	0	0	1	1	1	1	0	Yes	Yes	Yes	Yes	No	No	No	No
776	Nabipur	0	0	0	0	0	0	0	Yes	No	Yes	Yes	No	No	No	No
777	Rajanagar	0	0	0	0	0	0	0	Yes	Yes	Yes	Yes	No	No	No	No
778	Ramchandrapur	0	0	0	0	0	0	0	No	No	Yes	Yes	No	Yes	Yes	No
779	Sibnagar	0	0	0	1	0	1	0	No	No	Yes	Yes	No	Yes	Yes	No
780	Diarsibnagar															
781	Rajsahi Khasmahal															
782	Sarandajpur	0	0	0	0	0	0	0	No	No	Yes	Yes	No	Yes	Yes	No
783	Char Kajlamkri															
784	Char Nabipupdihi															
785	Char Rajanagar															
786	Char Bansgara	0	0	0	0	0	0	0	No	Yes	Yes	No	No	No	No	No
787	Paschim Char Majhardiar	0	0	0	0	0	0	0	No	Yes	Yes	No	No	No	No	No
Block T O T A L :		3	2	4	26	11	31	2	10	9	27	22	0	9	15	0

Availability of toilet & others Yes / No				Communication and transport facilities (If amenities available code -Yes is given except for Village Pin Code ,If not available within the village , the distance range code viz; a for < 5 Kms, b for 5-10 Kms and c for 10+ kms of nearest place where facility is available is given).								
Community toilet including bath.	Community toilet excluding bath.	Rural sanitary mart or sanitary hardware outlet available near the village.	Community bio- gas or recycle of waste for productive use.	Post office(PO)	Sub post office (SPO)	Post & Telegraph office (P&TO)	Village Pin Code	Telephones (Land lines)	Public call office (PCO)	Mobile phone coverage	Name of Village	Serial Number
47	48	49	50	51	52	53	54	55	56	57	2	1

No	No	No	No	a	c	c	742308	b	b	Yes	Radhakrishnapur	752
No	No	No	No	c	b	c	742406	b	b	Yes	Brindabanpur	753
No	No	Yes	No	b	Yes	Yes	742304	Yes	Yes	Yes	Bilchatra	754
No	No	No	No	c	Yes	c	742304	Yes	Yes	Yes	Malibari	755
No	No	No	No	Yes	Yes	c	742304	b	b	Yes	Mridaypur	756
											Arazi Doemkanun	757
No	No	No	No	c	a	c	742308	a	a	Yes	Komnagar	758
No	No	Yes	No	b	a	c	742308	a	a	Yes	Sitanagar Chainpara	759
No	No	No	No	c	Yes	Yes	742304	Yes	Yes	Yes	Tejsingpur	760
No	No	No	No	a	a	c	742308	Yes	a	Yes	Khastaluk	761
No	No	No	No	c	b	c	742304	a	b	Yes	Egararasi	762
No	No	No	No	c	Yes	Yes	742304	Yes	Yes	Yes	Kalyanpur	763
No	No	No	No	Yes		c	742308			Yes	Ramnagar Doemkanun	764
No	No	No	No	Yes	a	Yes	742308	a	a	Yes	Ramnagar Chhoemkanun	765
No	No	No	No	c	b	Yes	742308	Yes	a	Yes	Krishnanagar	766
No	Yes	No	No	Yes	Yes	c	742304	Yes		Yes	Godhanpara	767
No	No	No	No	b	b	c	742308	b	b	b	Deputipara	768
No	No	Yes	Yes	a	Yes	c	742308	Yes		Yes	Babaltali	769
No	No	No	No	c	Yes	b	742308	b	b	Yes	Bilpachakopra	770
No	No	No	No		Yes	Yes	742308	Yes	Yes	Yes	Jhaubaria	771
No	No	Yes	No	b	Yes	b	742308	a	a	Yes	Ramnagar Khastaluk	772
No	No	No	No	c	c	c	742308	c	b	Yes	Bansgara	773
No	No	No	No	a	b	c	742308	b	a	Yes	Majhardiar	774
No	No	Yes	No	c	Yes	Yes	742308	Yes	Yes	Yes	Katlamari	775
No	No	No	No	c	b	c	742308	Yes	c	Yes	Nabipur	776
No	No	No	No	c	Yes	Yes	742306	Yes	Yes	Yes	Rajanagar	777
No	No	No	No	a	c	c	742306	a	a	Yes	Ramchandrapur	778
No	No	No	No	c	b	c	742308	Yes	Yes	Yes	Sibnagar	779
											Diarsibnagar	780
											Rajsahi Khasmahal	781
No	No	No	No	a	c	c	742308	b	b	Yes	Sarandajpur	782
											Char Kajlamkri	783
											Char Nabipupdihi	784
											Char Rajanagar	785
No	No	No	No	a	c	c	742308	b	b	a	Char Bansgara	786
No	No	No	No	c	c	c	742308	c	c	b	Paschim Char Majhardiar	787
0	1	5	1	4	12	8	30	13	8	27	: Block T O T A L	

Communication and transport facilities (If amenities available code -Yes is given except for Village Pin Code ,If not available within the village , the distance range code viz; a for < 5 Kms, b for 5-10 Kms and c for 10+ kms of nearest place where facility is available is given).													Village connected to highway (If amenities available code viz; a for < 5 Kms, b for 5-10 Kms and c for 10+ kms of nearest place where facility is available is given).			
Serial Number	Name of Village	Internet cafes/ Common service centre (CSC)	Private courier facility	Bus service (Public & Private)	Railway stations	Auto/Modified Autos	Taxis and Vans	Tractors	Cycle-pulled rickshaws(Manual & Machine driven)	Carts driven by animals	Sea /River ferry service	Connected to national highway(NH)	Connected to state highway(SH)	Connected to major district road (MDR)	Connected to others district road	Pucca roads
1	2	58	59	60	61	62	63	64	65	66	67	68	69	70	71	72
752	Radhakrishnapur	b	b	a	c	b	Yes	b	Yes	Yes	b	a	a	a	a	Yes
753	Brindabanpur	b	Yes	Yes	c	Yes	Yes	Yes	Yes	Yes	b	c	b	Yes	Yes	Yes
754	Bilchatra	c	c	Yes	c	c	Yes	Yes	Yes	Yes	b	c	b	b	Yes	b
755	Malibari	c	c	a	c	b	Yes	a	Yes	Yes	c	c	a	c	a	Yes
756	Mridadpur	b	b	Yes	c	c	c	c	b	Yes	c	c	b	Yes	Yes	a
757	Arazi Doemkanun															
758	Komnagar	c	b	a	c	a	a	c	a	Yes	c	c	a	Yes	Yes	Yes
759	Sitanagar Chainpara	Yes	b	Yes	c	a	a	Yes	Yes	Yes	c	c	a	Yes	c	Yes
760	Tejsingpur	c	c	Yes	c	c	Yes	Yes	Yes	Yes	c	c			Yes	a
761	Khastaluk	a	a	a	c	c	Yes	a	Yes	b	c	c	a	a	Yes	a
762	Egararasi	c	b	b	c	c	b	b	b	Yes	c	c	b		Yes	b
763	Kalyanpur	c	c	b	c	c	Yes	Yes	Yes	Yes	c	c	c	c	Yes	a
764	Ramnagar Doemkanun	c	a	Yes	c	b	a	Yes	Yes	Yes	c	c		Yes	Yes	Yes
765	Ramnagar Chhoemkanun	a	Yes	Yes	c	Yes	Yes	Yes	Yes	Yes	c	c	a	Yes	Yes	Yes
766	Krishnanagar	c	c	Yes	c	b	Yes	Yes	Yes	Yes	c	c	c	Yes	Yes	b
767	Godhanpara	c	b	Yes	c	b	Yes	Yes	Yes	Yes	c	c		Yes	b	Yes
768	Deputipara	c	b	b	c	c	Yes	b	Yes	Yes	c	c	b	b	b	b
769	Babaltali	c	c	Yes	c	a	Yes	Yes	Yes	Yes	c	c		Yes	Yes	Yes
770	Bilpachakopra	c	b	b	c	b	Yes	Yes	Yes	Yes	Yes	c	c	a	Yes	Yes
771	Jhaubaria		b	Yes	c	b	Yes	Yes	Yes	Yes	c			Yes	Yes	a
772	Ramnagar Khastaluk	a	a	Yes	c	Yes	Yes	Yes	Yes	Yes	c	c	a		Yes	Yes
773	Bansgara	b	b	Yes	c	c	c	c	b	Yes	Yes	c	b		Yes	Yes
774	Majhardiar	c	b	b	c	a	Yes	b	Yes	Yes	a	c	b	a	Yes	Yes
775	Katlamari	c	c	Yes	c	b	Yes	Yes	Yes	Yes	b	c		Yes	Yes	Yes
776	Nabipur	b	a	Yes	c	b	Yes	c	Yes	Yes	b	c		Yes	Yes	Yes
777	Rajanagar	c	c	b	c	b	Yes	b	Yes	Yes	b	c	c	b	Yes	a
778	Ramchandrapur	c	a	a	c	c	Yes	a	Yes	Yes	b	a	a	a	Yes	Yes
779	Sibnagar	c	b	a	c	a	Yes	Yes	Yes	Yes	Yes	c	a		Yes	a
780	Diarsibnagar															
781	Rajsahi Khasmahal															
782	Sarandajpur	c	b	b	c	b	Yes	c	Yes	a	b	c	b	b	Yes	Yes
783	Char Kajlamkri															
784	Char Nabipupdihi															
785	Char Rajanagar															
786	Char Bansgara	c	b	a	c	b	a	b	Yes	c	b	c	c	b	b	a
787	Paschim Char Majhardiar	b	c	b	c	b	a	b	Yes	a	c	c	c			b
Block T O T A L :		1	2	15	0	3	22	15	26	26	3	0	0	12	23	17

ys,village roads, banks & credit societies
 :-Yes is given, If not available within the
 code viz; a for < 5 Kms, b for 5-10 Kms
 place where facility is available is given).

Availability of miscellaneous facilities (If amenities available code -Yes is given, If not
 available within the village , the distance range code viz; a for < 5 Kms, b for 5-10 Kms
 and c for 10+ kms of nearest place where facility is available is given).

73	74	75	76	77	78	79	80	81	82	83	84	85	86	87	Name of Village	Serial Number
73	74	75	76	77	78	79	80	81	82	83	84	85	86	87	2	1

Yes		Yes	Yes	Yes	c	Yes	Yes	Yes	c	b	b	Yes	Yes	Yes	Radhakrishnapur	752
Yes	b	Yes	b	c	c	Yes	Yes	Yes	c	b	b	Yes	Yes	Yes	Brindabanpur	753
Yes		Yes		c	Yes	Yes	Yes	Yes	c	Yes	Yes	Yes	Yes	Yes	Bilchatra	754
Yes			a	c	c	Yes	a	c	Yes	a	Yes	a	Yes	Yes	Malibari	755
Yes			b	c	c	Yes	Yes	c	Yes	b	Yes	Yes	Yes	Yes	Mridadpur	756
															Arazi Doemkanun	757
Yes		Yes	a	c	c	Yes	a	c	a	b	Yes	Yes	Yes	Yes	Komnagar	758
Yes		Yes	a	b	c	Yes	a	c	a	b	Yes	Yes	Yes	Yes	Sitanagar Chainpara	759
Yes		Yes	c	c	c	Yes	Yes	c	Yes	Yes	Yes	Yes	Yes	Yes	Tejsingpur	760
Yes			a	c	c	Yes	c	c	a	a	Yes	Yes	Yes	Yes	Khastaluk	761
Yes			b	b	c	Yes	a	c	b	b	Yes	Yes	Yes	Yes	Egararasi	762
Yes		Yes	c	c	Yes	Yes	Yes	c	Yes	Yes	Yes	Yes	Yes	Yes	Kalyanpur	763
Yes		Yes	Yes	c	Yes	Yes	Yes	c	a	a	Yes	Yes	Yes	Yes	Ramnagar Doemkanun	764
Yes	c	Yes	a	c	Yes	Yes	Yes	c	a	a	Yes	Yes	Yes	Yes	Ramnagar Chhoemkanun	765
Yes		Yes	c	c	c	Yes	Yes	c	Yes	Yes	Yes	Yes	Yes	Yes	Krishnanagar	766
Yes		Yes	Yes	b	c	Yes	Yes	c	b	b	Yes	Yes	Yes	Yes	Godhanpara	767
Yes	c	Yes	b	b	c	Yes	c	c	b	b	Yes	Yes	Yes	Yes	Deputipara	768
Yes	c	Yes	a	a	c	Yes	Yes	c	a	Yes	Yes	Yes	Yes	Yes	Babaltali	769
Yes	a	Yes	Yes	c	c	Yes	b	c	Yes	Yes	b	Yes	Yes	Yes	Bilpachakopra	770
Yes		Yes	a	a	c	Yes	Yes	Yes	Yes	Yes	Yes	Yes	Yes	Yes	Jhaubaria	771
Yes	c	Yes	a	c	c	Yes	a	c	a	a	Yes	Yes	Yes	Yes	Ramnagar Khastaluk	772
Yes	c	Yes	Yes	b	c	Yes	Yes	c	Yes	b	Yes	Yes	Yes	Yes	Bansgara	773
Yes		Yes	Yes	b	c	Yes	Yes	c	b	b	Yes	Yes	Yes	Yes	Majhardiar	774
Yes		Yes	Yes	c	Yes	Yes	Yes	Yes	Yes	Yes	Yes	Yes	Yes	Yes	Katlamari	775
Yes		Yes	Yes	c	Yes	Yes	Yes	c	Yes	a	Yes	Yes	Yes	Yes	Nabipur	776
Yes		Yes	Yes	c	c	Yes	Yes	c	Yes	Yes	a	Yes	Yes	Yes	Rajanagar	777
Yes		Yes	a	c	c	Yes	Yes	b	a	c	Yes	Yes	Yes	Yes	Ramchandrapur	778
Yes	Yes	Yes	Yes		Yes	Yes	Yes	c	Yes	Yes	Yes	Yes	Yes	Yes	Sibnagar	779
															Diarsibnagar	780
															Rajsahi Khasmahal	781
Yes		Yes	b	c	c	Yes	Yes	b	b	Yes	Yes	Yes	Yes	Yes	Sarandajpur	782
															Char Kajlamkri	783
															Char Nabipudhi	784
															Char Rajanagar	785
Yes		Yes	c	c	c	Yes	Yes	c	c	Yes	a	Yes	Yes	Yes	Char Bansgara	786
b		Yes	c		Yes	Yes	Yes	c	Yes	Yes	b	Yes	Yes	Yes	Paschim Char Majhardiar	787
29	1	5	26	7	0	10	30	21	2	14	13	26	29	30	: Block T O T A L	

Availability of miscellaneous facilities (If amenities available code -Yes is given, If not available within the village , the distance range code viz; a for < 5 Kms, b for 5-10 Kms and c for 10+ kms of nearest place where facility is available is given).												Availability of electricity (Yes/No)			
Serial Number	Name of Village	ASHA (Accredited Social Health Activist)	Community centre with/without TV	Sports Field,	Sports Club / Recreation Centre	Cinema / Video Hall	Public Library	Public Reading Room	Newspaper Supply	Assembly Polling station	Birth & Death Registration Office	Power Supply for Domestic Use (ED)	Power Supply for Agricultural Use (EAG)	Power Supply for Commercial Use (EC)	Power Supply for All Uses (EA)
1	2	88	89	90	91	92	93	94	95	96	97	98	99	100	101
752	Radhakrishnapur	Yes	Yes	b	b	b	b	b	Yes	Yes	a	Yes	Yes	No	No
753	Brindabanpur	Yes	a	a	Yes	b	Yes	Yes	Yes	Yes	Yes	Yes	Yes	Yes	Yes
754	Bilchatra	Yes	Yes	Yes	Yes	Yes	Yes	Yes	Yes	Yes	Yes	Yes	Yes	No	No
755	Malibari	Yes	Yes	Yes	a	a	a	a	Yes	Yes	a	Yes	Yes	No	No
756	Mridadpur	Yes	Yes	a	Yes	b	Yes	Yes	Yes	a	Yes	Yes	Yes	No	No
757	Arazi Doemkanun														
758	Komnagar	Yes	Yes	a	a	a	a	Yes	a	Yes	Yes	Yes	Yes	No	No
759	Sitanagar Chainpara	Yes	Yes	Yes	Yes	a	a	Yes	Yes	Yes	Yes	Yes	Yes	Yes	Yes
760	Tejsingpur	Yes	Yes	Yes	Yes	Yes	Yes	Yes	Yes	Yes	Yes	Yes	Yes	No	No
761	Khastaluk	a	a	a	a	b	a	a	Yes	a	a	Yes	No	No	No
762	Egararasi	Yes	c	b	b	b	b	c	b	a	a	Yes	No	No	No
763	Kalyanpur	Yes	Yes	Yes	Yes	Yes	Yes	Yes	Yes	Yes	Yes	Yes	Yes	No	No
764	Ramnagar Doemkanun	Yes	Yes	Yes	Yes	Yes	Yes	Yes	Yes	Yes	Yes	Yes	Yes	Yes	Yes
765	Ramnagar Chhoemkanun	Yes	a	Yes	Yes	a	Yes	Yes	Yes	Yes	Yes	Yes	Yes	Yes	Yes
766	Krishnanagar	Yes	Yes	Yes	Yes	Yes	Yes	Yes	Yes	Yes	Yes	Yes	Yes	No	No
767	Godhanpara	Yes	Yes	Yes	Yes	Yes	Yes	Yes	Yes	Yes	Yes	Yes	No	No	No
768	Deputipara	Yes	Yes	Yes	Yes	Yes	Yes	Yes	Yes	Yes	Yes	Yes	Yes	No	No
769	Babaltali	Yes	Yes	Yes	Yes	Yes	Yes	Yes	Yes	Yes	Yes	Yes	Yes	Yes	Yes
770	Bilpachakopra	Yes	Yes	Yes	Yes	Yes	Yes	Yes	Yes	Yes	Yes	Yes	Yes	Yes	Yes
771	Jhaubaria	Yes	Yes	Yes	Yes	Yes	Yes	Yes	Yes	Yes	Yes	Yes	Yes	No	No
772	Ramnagar Khastaluk	Yes	a	Yes	Yes	a	Yes	Yes	Yes	Yes	a	Yes	Yes	Yes	Yes
773	Bansgara	Yes	Yes	c	Yes	c	c	Yes	Yes	Yes	Yes	Yes	Yes	No	No
774	Majhardiar	Yes	b	b	b	b	a	a	Yes	Yes	a	Yes	Yes	No	No
775	Katlamari	Yes	Yes	Yes	Yes	Yes	Yes	Yes	Yes	Yes	Yes	Yes	Yes	No	No
776	Nabipur	Yes	Yes	Yes	Yes	Yes	Yes	Yes	Yes	Yes	Yes	Yes	No	No	No
777	Rajanagar	Yes	Yes	Yes	Yes	Yes	Yes	Yes	Yes	Yes	Yes	Yes	Yes	No	No
778	Ramchandrapur	Yes	Yes	a	a	c	a	a	Yes	Yes	a	Yes	No	No	No
779	Sibnagar	Yes	Yes	Yes	Yes	Yes	Yes	Yes	Yes	Yes	Yes	Yes	No	Yes	No
780	Diarsibnagar														
781	Rajsahi Khasmahal														
782	Sarandajpur	Yes	Yes	Yes	Yes	Yes	Yes	Yes	Yes	Yes	Yes	Yes	No	No	No
783	Char Kajlamkri														
784	Char Nabipupdihi														
785	Char Rajanagar														
786	Char Bansgara	Yes	Yes	Yes	Yes	Yes	Yes	Yes	Yes	Yes	Yes	Yes	No	No	No
787	Paschim Char Majhardiar	Yes	Yes	Yes	Yes	Yes	Yes	Yes	Yes	Yes	Yes	Yes	Yes	No	No
Block T O T A L :		29	24	21	23	17	21	24	28	27	23	30	22	8	7

Nearest Town		Land Use							
		Area under different types of land use (in hectares rounded up to one decimal place)							
Name	Distance range code i.e. a for < 5 Kms, b for 5-10 Kms and c for 10+ kms .	Forests	Area under Non-agricultural Uses	Barren and Un-cultivable land	Permanent Pastures and Other Grazing Lands	Land Under Miscellaneous Tree Crops etc.	Culturable Waste Land	Name of Village	Serial Number
102	103	104	105	106	107	108	109	2	1

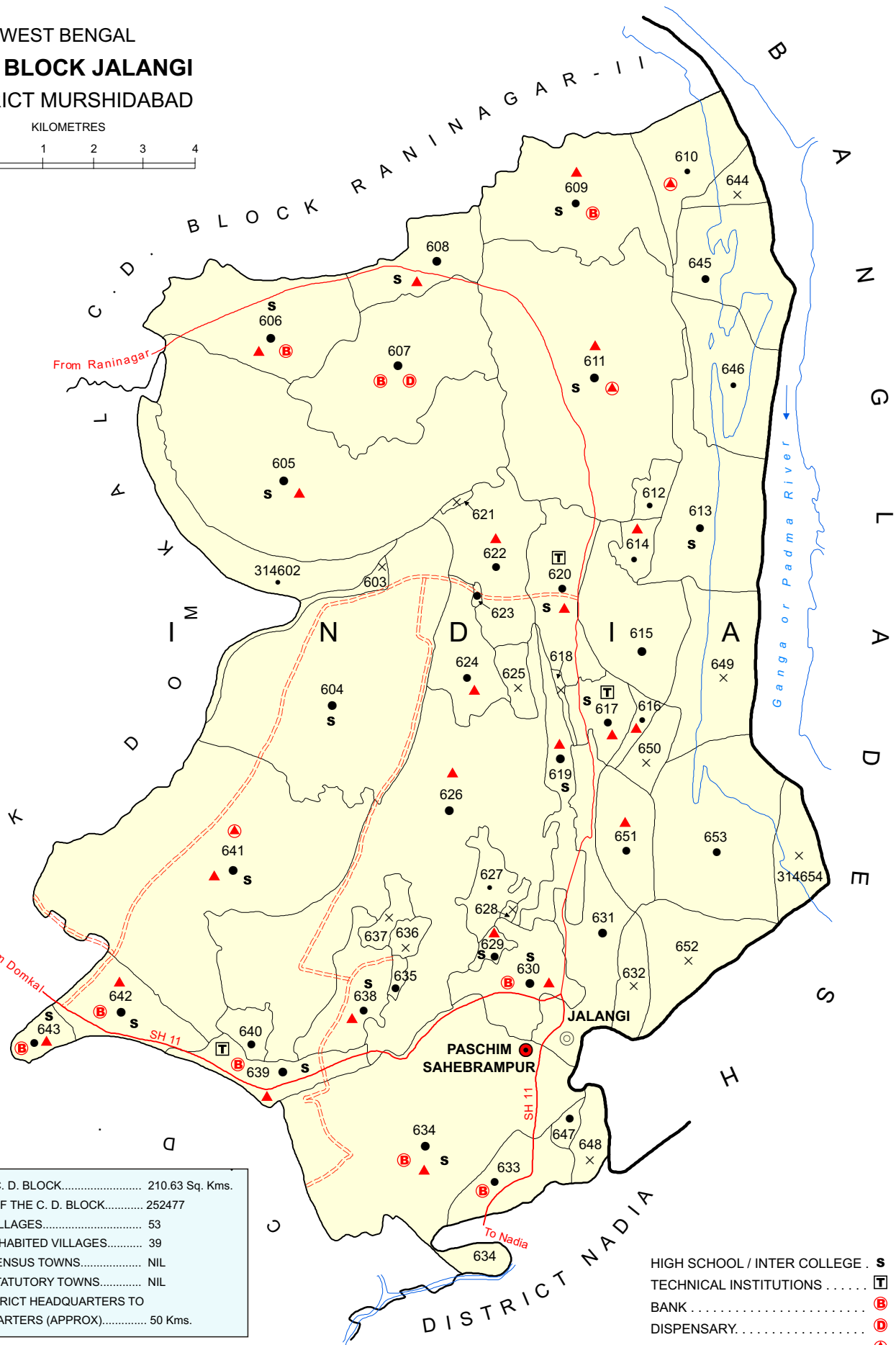
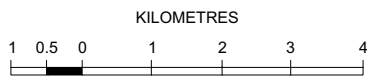
BERHAMPORE	c	0	49	0	0	0	13	Radhakrishnapur	752
BERHAMPORE	c	0	45.2	0	0	0	32.9	Brindabanpur	753
BERHAMPORE	c	0	66.7	0	0	0	0	Bilchatra	754
BERHAMPORE	c	0	102	0	0	0	0	Malibari	755
BERHAMPORE	c	0	50.4	0	0	0	0	Mridadpur	756
		0	8	0	0	0	0	Arazi Doemkanun	757
BERHAMPORE	c	0	79	0	0	0	0	Komnagar	758
BERHAMPORE	c	0	8.4	0	0	0	0	Sitanagar Chainpara	759
BERHAMPORE	c	0	392.6	0	0	0	0	Tejsingpur	760
BERHAMPORE	c	0	1.6	0	0	0	0	Khastaluk	761
BERHAMPORE	c	0	9.4	0	0	0	0	Egararasi	762
BERHAMPORE	c	0	48.4	0	0	0	0	Kalyanpur	763
BERHAMPORE	c	0	92.8	0	0	0	492.6	Ramnagar Doemkanun	764
BERHAMPORE	c	0	42.4	0	0	0	0	Ramnagar Chhoemkanun	765
BERHAMPORE	c	0	55.1	0	0	0	0	Krishnanagar	766
BERHAMPORE	c	0	496	0	0	0	12.4	Godhanpara	767
BERHAMPORE	c	0	17.4	0	0	0	0	Deputipara	768
BERHAMPORE	c	0	731	0	0	0	130	Babaltali	769
BERHAMPORE	c	0	9	0	0	0	0	Bilpachakopra	770
BERHAMPORE	c	0	126.5	0	0	0	0	Jhaubaria	771
BERHAMPORE	c	0	88	0	0	0	29.2	Ramnagar Khastaluk	772
BERHAMPORE	c	0	88	0	0	0	160	Bansgara	773
BERHAMPORE	c	0	276.1	0	0	0	0	Majhardiar	774
BERHAMPORE	c	0	368.5	0	0	0	0	Katlamari	775
BERHAMPORE	c	0	161.8	0	0	0	0	Nabipur	776
BERHAMPORE	c	0	507.4	0	0	0	0	Rajanagar	777
BERHAMPORE	c	0	25	0	0	0	0	Ramchandrapur	778
BERHAMPORE	c	0	37	0	0	0	2	Sibnagar	779
		0	113.7	0	0	0	0	Diarsibnagar	780
		0	84.7	0	0	0	0	Rajsahi Khasmahal	781
BERHAMPORE	c	0	10.5	0	0	0	0	Sarandajpur	782
		0	3	0	0	0	0	Char Kajlamkri	783
		0	12.5	0	0	0	0	Char Nabipudih	784
		0	81.3	0	0	0	0	Char Rajanagar	785
BERHAMPORE	c	0	81.3	0	0	0	0	Char Bansgara	786
BERHAMPORE	c	0	170.8	0	0	0	0	Paschim Char Majhardiar	787
0	0	0	4540.5	0	0	0	872.1	: Block T O T A L	

Land Use											
Area under different types of land use (in hectares rounded up to one decimal place)							Area irrigated by source (in hectare).				
Serial Number	Name of Village	Fallow lands other than current fallows	Current Fallows	Net Area Sown	Total Irrigated Land Area	Total Un-irrigated Land Area	Canals (C)	Wells/Tube-wells(W/TW)	Tanks/Lakes(T/L)	Water Falls(WF)	Others(O)
1	2	110	111	112	113	114	115	116	117	118	119
752	Radhakrishnapur	0	0	140	112	28	0	112	0	0	0
753	Brindabanpur	0	0	175	140	35	0	90	0	0	50
754	Bilchatra	0	0	126.6	80.9	45.7	0	80.9	0	0	0
755	Malibari	0	0	621.4	299	322.4	0	299	0	0	0
756	Mridadpur	0	0	170.8	170.8	0	0	170.8	0	0	0
757	Arazi Doemkanun	0	0	30.8	19	11.8	0	19	0	0	0
758	Komnagar	0	0	126.1	61.1	65	0	55.6	0	0	5.5
759	Sitanagar Chainpara	0	0	15	11	4	0	11	0	0	0
760	Tejsingpur	0	0	584	158.6	425.3	0	158.6	0	0	0
761	Khastaluk	0	0	30.9	30.9	0	0	30.9	0	0	0
762	Egararasi	0	0	20	10	10	0	10	0	0	0
763	Kalyanpur	0	0	140	45.5	94.5	0	45.5	0	0	0
764	Ramnagar Doemkanun	0	0	490	334	156	0	244	0	0	90
765	Ramnagar Chhoemkanun	0	0	333.5	158.5	175	0	158.5	0	0	0
766	Krishnanagar	0	0	115	95	20	0	95	0	0	0
767	Godhanpara	0	0	662	560	102	0	560	0	0	0
768	Deputipara	0	0	63.1	63.1	0	2	61.1	0	0	0
769	Babaltali	0	0	1069.1	418	651.1	0	418	0	0	0
770	Bilpachakopra	0	0	221.4	218.4	3	90	128.4	0	0	0
771	Jhaubaria	0	0	315	63	252	0	63	0	0	0
772	Ramnagar Khastaluk	0	0	265	205	60	0	185	0	0	20
773	Bansgara	0	0	549.2	242.8	306.4	0	242.8	0	0	0
774	Majhardiar	0	0	636.6	472	164.6	0	392	0	0	80
775	Katlamari	0	0	1241.5	370	871.5	0	369.9	0	0	0.2
776	Nabipur	0	0	280	280	0	0	280	0	0	0
777	Rajanagar	0	0	820.4	700	120.4	0	700	0	0	0
778	Ramchandrapur	0	0	200	175	25	0	175	0	0	0
779	Sibnagar	0	0	1142.3	400	742.3	0	395	5	0	0
780	Diarsibnagar	0	0	214.1	0	214.1	0	0	0	0	0
781	Rajsahi Khasmahal	0	0	304.2	0	304.2	0	0	0	0	0
782	Sarandajpur	0	0	138.8	43	95.8	0	43	0	0	0
783	Char Kajlamkri	0	0	268.7	51	217.7	0	51	0	0	0
784	Char Nabipupdihi	0	0	33.6	2	31.6	0	2	0	0	0
785	Char Rajanagar	0	0	165.3	100	65.3	0	100	0	0	0
786	Char Bansgara	0	0	170	22	148	0	22	0	0	0
787	Paschim Char Majhardiar	0	0	220.2	126.5	93.6	0	126.5	0	0	0
Block T O T A L :		0	0	12100	6238.1	5861.3	92	5895.5	5	0	

Name of three most important commodities manufactured			Name of Village	Serial Number
First	Second	Third		
120	121	122	2	1

Silk	Radhakrishnapur	752
	Brindabanpur	753
Bamboo Made Product	Bilchatra	754
	Malibari	755
	Mridadpur	756
	Arazi Doemkanun	757
	Komnagar	758
	Sitanagar Chainpara	759
Biri	Tejsingpur	760
	Khastaluk	761
	Egararasi	762
Biri	Kalyanpur	763
	Ramnagar Doemkanun	764
	Ramnagar Chhoemkanun	765
Biri	Krishnanagar	766
	Godhanpara	767
	Deputipara	768
Mud Product	Babaltali	769
	Bilpachakopra	770
Vermi Compost	Jhaubaria	771
	Ramnagar Khastaluk	772
	Bansgara	773
	Majhardiar	774
	Katlamari	775
	Nabipur	776
Biri	Rajanagar	777
	Ramchandrapur	778
	Sibnagar	779
	Diarsibnagar	780
	Rajsahi Khasmahal	781
	Sarandajpur	782
	Char Kajlamkri	783
	Char Nabipupdihi	784
	Char Rajanagar	785
	Char Bansgara	786
	Paschim Char Majhardiar	787
: Block T O T A L		

WEST BENGAL
C. D. BLOCK JALANGI
 DISTRICT MURSHIDABAD



TOTAL AREA OF THE C. D. BLOCK.....	210.63 Sq. Kms.
TOTAL POPULATION OF THE C. D. BLOCK.....	252477
TOTAL NUMBER OF VILLAGES.....	53
TOTAL NUMBER OF INHABITED VILLAGES.....	39
TOTAL NUMBER OF CENSUS TOWNS.....	NIL
TOTAL NUMBER OF STATUTORY TOWNS.....	NIL
DISTANCE FROM DISTRICT HEADQUARTERS TO C. D. BLOCK HEADQUARTERS (APPROX).....	50 Kms.

BOUNDARY, INTERNATIONAL	
,, DISTRICT	
,, C. D. BLOCK	
VILLAGE WITH MDDS CODE	
HEADQUARTERS : POLICE STATION, C. D. BLOCK ...	
POPULATION SIZE OF VILLAGES:	
200-499, 500-999, 1000-4999, 5000 AND ABOVE	

HIGH SCHOOL / INTER COLLEGE .	
TECHNICAL INSTITUTIONS	
BANK	
DISPENSARY	
PRIMARY HEALTH CENTRE	
OTHER MEDICAL SERVICES	
UNINHABITED VILLAGE WITH MDDS CODE	
STATE HIGHWAY	
IMPORTANT METALLED ROADS	
UNMETALLED ROADS	
RIVER AND STREAM	

Alphabetical List of Villages

Name of the CD Block : Jalangi

CD Block Code (2011) : 0081

Sl. No.	Name of the Village	PLCN 2001	MDDS PLCN 2011
1	2	3	4
1	Arazi Sadipur	00846200	314636
2	Arazi Shibnagar	00843600	314610
3	Arazi Sipahi Chak	00844700	314621
4	Azimpur	00843800	314612
5	Bara Bil Raghunathpur	00845200	314626
6	Baramasia	00844800	314622
7	Bhaduria Para	00846900	314643
8	Bil Bharat Gobindapur	00842800	314602
9	Bilaspur Nachharerpara	00846500	314639
10	Chak Ramprasad	00844900	314623
11	Char Chandanpur Sahar	00847100	314645
12	Char Gopalpur Khasmahal	00847000	314644
13	Dakshin Ikuri	00847400	314648
14	Damas Bil	00842900	314603
15	Dayarampur	00844300	314617
16	Debipur	00843100	314605
17	Dhanirampur	00843300	314607
18	Faridpur	00846700	314641
19	Ghanashyam Chak	00844500	314619
20	Godagari	00844100	314615
21	Godagari Diar	00847500	314649
22	Harekrishnapur	00845000	314624
23	Harisankarpur	00846100	314635
24	Hazrahati Mirganj	00847200	314646
25	Joykrishnapur	00845600	314630
26	Kazipara	00843400	314608
27	Khayramari	00843000	314604
28	Madhubona	00845900	314633
29	Muradpur Arazi	00845300	314627
30	Muradpur Diar	00847700	314651
31	Muradpur Jalangi	00845700	314631
32	Nandalalpur	00845500	314629
33	Nandalalpur Arazi	00845400	314628
34	Narsingpur	00844600	314620
35	Natial	00843200	314606
36	Paranpur	00846300	314637
37	Paraspur	00844200	314616
38	Paraspur Diar	00847600	314650
39	Paschim Char Badra	00847800	314652
40	Paschim Sahebrampur	00846000	314634
41	Paschim Udaynagar	00848000	314654
42	Raghunathpur	00844400	314618
43	Ramnarayanpara	00844000	314614
44	Ramprasad Chak Arazi	00845100	314625
45	Sadikhanr Diar	00846400	314638
46	Sadipur	00846600	314640
47	Sagarpara	00843700	314611
48	Sahebnagar	00843500	314609
49	Sarkarpara	00847300	314647
50	Tikar Bariakalkihara	00846800	314642
51	Udaynagar Diar	00843900	314613
52	Udaynagar Khanda	00847900	314653
53	Uttar Ikuri	00845800	314632

Census of India 2011
Amenities and Land use

Serial Number	Name of Village	Location code no.	Total area of the village (in hectares rounded up to one decimal place)	Total population (2011 census)	Number of households (2011 census)	Number of educational amenities available in village, the distance range code viz; a for 0-5 kms, b for 5-10 kms, c for 10+ kms of nearest place where facility is available							
						Pre-Primary school (PP)	Primary school (P)	Middle school (M)	Secondary School (S)	Senior Secondary school (SS)	Degree college of arts, science & commerce (ASC)	Engineering college(EC)	Medical college (MC)
1	2	3	4	5	6	7	8	9	10	11	12	13	14

Name of District:-Murshidabad

Name of CD Block:-Jalangi

788	Bil Bharat Gobindapur	314602	383.9	435	110	1	1	a	a	a	c	c	c
789	Damas Bil	314603	90.5	0	0								
790	Khayramari	314604	1539.2	18943	4547	9	9	1	1	1			
791	Debipur	314605	1872.3	17877	4091	9	9	2	2	a	c	c	c
792	Natial	314606	659.3	10719	2493	10	9	1	1	1	c	c	c
793	Dhanirampur	314607	798.2	6851	1599	6	6	3	a	a	c	b	c
794	Kazipara	314608	316	10522	2460	7	7	3	1	1	c	b	c
795	Saheb nagar	314609	717.1	4376	1000	4	4	1	1		c	c	c
796	Arazi Shibnagar	314610	192.3	579	145	a					c	c	c
797	Sagarpara	314611	1814.1	27385	6504	11	11	3	2	2	c	b	c
798	Azimpur	314612	74	505	126	2	2		a	a	c	b	c
799	Udaynagar Diar	314613	130.1	2555	589	3	3	2	b	1	c	b	c
800	Ramnarayanpara	314614	84.8	954	230	2	2						
801	Godagari	314615	459.4	6061	1469	4	4	1	b	b	c	c	c
802	Paras pur	314616	52.2	799	192	2	1	a	a	a	b	c	
803	Dayarampur	314617	163.4	3366	864	2	2	1	1	b	b	c	
804	Raghunathpur	314618	16.2	0	0								
805	Ghanashyam Chak	314619	276.5	6814	1624	3	3	1	1	1			
806	Narsingpur	314620	361	4939	1188	3	3	3	a	1	c	b	c
807	Arazi Sipahi Chak	314621	10.3	0	0								
808	Baramasia	314622	445.8	3877	915	3	3	1					
809	Chak Ramprasad	314623	7.3	2340	564	1	1	b	b	b	c	b	c
810	Harekrishnapur	314624	266.8	2659	630	3	3	1					
811	Ramprasad Chak Arazi	314625	87.6	0	0								
812	Bara Bil Raghunathpur	314626	2144.9	11314	2798	5	5	b	b	b	c	c	c
813	Muradpur Arazi	314627	146.7	260	64	2	2						
814	Nandalalpur Arazi	314628	7.4	0	0								
815	Nandalalpur	314629	38.3	3890	991	1	1	1	1				
816	Joykrishnapur	314630	343.1	13122	3131	4	3			1	c	c	c
817	Muradpur Jalangi	314631	581.7	10890	2712	8	8		a	a	b	c	
818	Uttar Ikuri	314632	135.6	0	0								
819	Madhubona	314633	253.9	3788	955	2	2			a	c	c	c
820	Paschim Sahebrampur	314634	1722.7	25005	6126	9	9	5	1	1	c	c	c
821	Harisankarpur	314635	24.3	1784	424	a	a	a	a	a	c	c	c
822	Arazi Sadipur	314636	49.7	0	0								
823	Paranpur	314637	70.6	0	0								
824	Sadikhanr Diar	314638	281.8	4531	1094	5	4	2	1	1	c	c	c
825	Bilaspur Nachharerpara	314639	235.9	6112	1502	6	5	1	1	1	c		
826	Sadipur	314640	84.8	1645	410	1	1	1	b	b	c	c	c
827	Faridpur	314641	1923.7	20041	5050	6	5	2	1	1	c	c	
828	Tikar Bariakalkihara	314642	327.9	7433	1827	2	2	1	1	1	c	c	c

- Village Directory

(As in 2009)

le. (If not available within the < 5 Kms, b for 5-10 Kms and c cility is available is given).						Number of Medical Amenities available. (If not available within the village , the distance range code viz; a for < 5 Kms, b for 5-10 Kms and c for 10+ kms of nearest place where facility is available is given).						Name of Village	Serial Number					
Management institute (MI)	Polytechnic (Pt)	Vocational training school /ITI	Non-formal training centre (NFTC)	Special school for disabled (SSD)	Others (specify)	Community health centre (CHC)	Primary health centre (PHC)	Primary health sub centre (PHS)	Maternity and child welfare centre (MCW)	T.B. clinic (TBC)	Hospital-allopathic (HA)			Hospital-alternative medicine (HO)	Dispensary (D)	Veterinary hospital (VH)	Mobile health clinic (MHC)	Family welfare centre (FWC)
15	16	17	18	19	20	21	22	23	24	25	26	27	28	29	30	31	2	1

Location CodeNo:-333

Location CodeNo:-0081

c	c	c	c	c		c	c	a	c	c	c	c	c	c	c	c	Bil Bharat Gobindapur	788
																	Damas Bil	789
																	Khayramari	790
c	c	c	c	c		c	c	1	c	c	c	c	c	c	c	c	Debipur	791
c	b	c	c	c		c	c	1	c	c	c	c	c	c	c	c	Natial	792
c	b	c				c	b	c	c	b			4	c	c	c	Dhanirampur	793
c	b	c				c	b	1	c	c	b		a	1	c	c	Kazipara	794
c	b	c	c	c		c	b	1			c						Sahebnagar	795
c	c	c	c	c		c	1	a			c						Arazi Shibnagar	796
c	b	c	c	c			1	1									Sagarpara	797
c	b	c	c	c		c	b	a	c	c	c	c	c	c	c	c	Azimpur	798
c	b	c	c	c		c	b	b	c	c	c	c	c	c	c	c	Udaynagar Diar	799
						c	a	1	c	c	c	c	c	c	c	c	Ramnaranpara	800
c	b	c	c	c		c	b	a	c	c	c	c	c	c	c	c	Godagari	801
	a					c	c	1	c	c	c	c	b	c	b	c	Paraspur	802
	1					c	c	1	c	c	c	c	b	b	b	c	Dayarampur	803
																	Raghunathpur	804
					4	c	b	1	c	c	b	c	a	a	c	c	Ghanashyam Chak	805
c	1	c	c	c		c	b	1	c	c	c	c	c	c	c	c	Narsingpur	806
																	Arazi Sipahi Chak	807
								1									Baramasia	808
c	b	c	c	c		c	b	b	c	c	c	c	c	c	c	c	Chak Ramprasad	809
								1									Harekrishnapur	810
																	Ramprasad Chak Arazi	811
c	c	b				b	b	1	a	b	b			b	a	a	Bara Bil Raghunathpur	812
						a	b	b	b	c	b	c	a	b	a	b	Muradpur Arazi	813
																	Nandalalpur Arazi	814
						b	a	1	2	b	b	b	a	b	c	c	Nandalalpur	815
c	c	c	c	c		c	b	1	c	c	b	c	c	1	c	c	Joykrishnapur	816
	a					c	b	a	c	c	c	c	b	b	b	c	Muradpur Jalangi	817
																	Uttar Ikuri	818
c	c	c		c		c	c	a	c	c	c	c	b	b	c	c	Madhubona	819
c	c	c		c		c	b	1	c	c	c	c		b	c	c	Paschim Sahebrampur	820
c	c	a				b	b	b	a	b	b			b	b	b	Harisankarpur	821
																	Arazi Sadipur	822
																	Paranpur	823
c	c	b		1	b			1	1	1	1			b	1	1	Sadikhanr Diar	824
c	c	1		1	a	a	1	1	c	a				b	a	a	Bilaspur Nachharerpara	825
c	c	b			a	a	a	a	a	a	a			b	a	a	Sadipur	826
c	c	c				1	1			c	c			c			Faridpur	827
	c	c				c	1			c	c			c			Tikar Bariakalkihara	828

Serial Number	Name of Village	Number of Non-Government Medical Amenities available.							Availability of drinking water - Yes / No							
		Charitable non Govt. hospital/Nursing home.	Medical practitioner with MBBS Degree	Medical practitioner with other degree	Medical practitioner with no degree	Traditional practitioner and faith healer	Medicine Shop	Others	Tap water (Treated/Untreated)	Well water (Covered / Uncovered well)	Hand Pump	Tube wells / Bore well	Spring	River / Canal	Tank / Pond / Lake	Others
1	2	32	33	34	35	36	37	38	39	40	41	42	43	44	45	46

788	Bil Bharat Gobindapur	0	0	0	0	0	0	0	No	No	Yes	Yes	No	No	No	No
789	Damas Bil															
790	Khayramari	0	0	0	0	0	1	0	Yes	Yes	Yes	Yes	No	No	Yes	No
791	Debipur	0	0	0	0	0	0	0	Yes	No	Yes	Yes	No	No	No	No
792	Natial	0	0	0	0	0	0	0	Yes	No	Yes	Yes	No	No	No	No
793	Dhanirampur	0	0	2	2	0	3	0	Yes	No	Yes	No	No	No	No	No
794	Kazipara	0	0	0	0	0	0	0	Yes	No	Yes	No	No	No	No	No
795	Sahebnagar	0	0	0	0	0	0	0	No	No	Yes	No	No	No	No	No
796	Arazi Shibnagar	0	0	0	0	0	0	0	No	No	Yes	No	No	No	No	No
797	Sagarpara	0	0	0	0	0	0	0	No	No	No	No	No	No	No	No
798	Azimpur	0	0	0	0	0	0	1	Yes	No	Yes	Yes	No	No	Yes	Yes
799	Udaynagar Diar	0	0	0	0	0	0	1	No	No	Yes	Yes	No	No	Yes	Yes
800	Ramnarayanpara	0	0	0	0	0	0	0	No	No	Yes	No	No	No	Yes	No
801	Godagari	0	0	0	0	0	0	0	Yes	No	Yes	No	No	No	Yes	No
802	Paraspur	0	0	0	0	0	0	0	No	No	No	Yes	No	Yes	No	No
803	Dayarampur	0	0	0	0	0	0	0	Yes	No	No	Yes	No	Yes	Yes	No
804	Raghunathpur															
805	Ghanashyam Chak	0	0	0	0	0	0	0	Yes	No	Yes	Yes	No	Yes	Yes	No
806	Narsingpur	0	0	0	1	0	1	1	Yes	No	Yes	Yes	No	No	Yes	No
807	Arazi Sipahi Chak															
808	Baramasia	0	0	0	0	0	0	0	Yes	No	Yes	Yes	No	No	Yes	No
809	Chak Ramprasad	0	0	0	0	0	0	1	Yes	No	Yes	Yes	No	Yes	Yes	Yes
810	Harekrishnapur	0	0	0	0	0	0	0	No	Yes	Yes	No	No	No	Yes	No
811	Ramprasad Chak Arazi															
812	Bara Bil Raghunathpur	0	0	0	2	0	0	0	No	No	Yes	No	No	No	Yes	No
813	Muradpur Arazi	0	0	0	0	0	0	0	No	No	No	No	No	No	No	No
814	Nandalalpur Arazi															
815	Nandalalpur	0	0	0	0	0	0	0	Yes	Yes	Yes	Yes	No	No	Yes	No
816	Joykrishnapur	0	0	0	0	0	0	0	Yes	Yes	No	Yes	No	Yes	Yes	No
817	Muradpur Jalangi	0	0	0	0	0	0	0	No	No	No	Yes	No	Yes	Yes	No
818	Uttar Ikuri															
819	Madhubona	0	0	0	0	0	0	0	Yes	Yes	No	Yes	No	No	Yes	No
820	Paschim Sahebrampur	0	0	1	0	0	0	0	Yes	Yes	No	Yes	No	Yes	Yes	No
821	Harisankarpur	0	0	0	1	0	0	0	No	No	Yes	No	No	No	No	No
822	Arazi Sadipur															
823	Paranpur															
824	Sadikhnr Diar	0	0	0	3	0	6	0	No	No	Yes	No	No	No	Yes	No
825	Bilaspur Nachharerpara	0	1	0	7	0	4	0	No	No	Yes	No	No	No	Yes	No
826	Sadipur	0	0	0	2	0	0	0	No	No	Yes	No	No	No	Yes	No
827	Faridpur	0	1	1	14	0	5	0	Yes	No	Yes	Yes	No	Yes	Yes	No
828	Tikar Bariakalkihara	0	0	0	8	0	4	0	Yes	No	Yes	Yes	No	Yes	Yes	No

Availability of toilet & others Yes / No				Communication and transport facilities (If amenities available code -Yes is given except for Village Pin Code ,If not available within the village , the distance range code viz; a for < 5 Kms, b for 5-10 Kms and c for 10+ kms of nearest place where facility is available is given).								
Community toilet including bath.	Community toilet excluding bath.	Rural sanitary mart or sanitary hardware outlet available near the village.	Community bio- gas or recycle of waste for productive use.	Post office(PO)	Sub post office (SPO)	Post & Telegraph office (P&TO)	Village Pin Code	Telephones (Land lines)	Public call office (PCO)	Mobile phone coverage	Name of Village	Serial Number
47	48	49	50	51	52	53	54	55	56	57	2	1

No	No	No	No	c	b	c	742305	a	b	Yes	Bil Bharat Gobindapur	788
											Damas Bil	789
No	Yes	Yes	No		Yes	c	742303			Yes	Khayramari	790
No	No	No	No	c	a	c	742306	Yes	c	Yes	Debipur	791
No	No	No	No	c	Yes	c	742308	Yes	c	Yes	Natial	792
No	No	No	No	b	a	b	742306	Yes	b	Yes	Dhanirampur	793
No	No	No	No	b	Yes	b	742306	Yes		Yes	Kazipara	794
No	No	No	No	b	Yes	b	742306	b	a	Yes	Sahebnagar	795
No	No	No	No	b		b	742305	b	b	Yes	Arazi Shibnagar	796
No	No	No	No	c	Yes	Yes	742306	Yes	Yes	Yes	Sagarpara	797
No	No	No	No	a	a	a	742306	Yes	b	Yes	Azimpur	798
No	No	Yes	No	b	b	b	742305	Yes	b	Yes	Udaynagar Diar	799
No	No	Yes	No	a	a	a	742305	Yes	a	Yes	Ramnarayanpara	800
No	No	Yes	No	Yes	b	b	742305	Yes	a	Yes	Godagari	801
No	No	No	No	b	a	b	742305	b	b	Yes	Paraspur	802
No	No	No	No	b	Yes	b	742305	b	b	Yes	Dayarampur	803
											Raghunathpur	804
No	No	No	No	a	a	b	742305	Yes		Yes	Ghanashyam Chak	805
Yes	No	Yes	No	c	b	b	742306	Yes	Yes	Yes	Narsingpur	806
											Arazi Sipahi Chak	807
No	No	Yes	No	a	b	b	742306	b	c	Yes	Baramasia	808
No	No	Yes	No	a	b	b	742305	Yes	b	Yes	Chak Ramprasad	809
No	No	No	No		Yes	b	742305	a	c	Yes	Harekrishnapur	810
											Ramprasad Chak Arazi	811
No	No	No	No	a	b	b	742305	Yes	Yes	Yes	Bara Bil Raghunathpur	812
No	No	No	No	c	Yes	c	742305	a	a	Yes	Muradpur Arazi	813
											Nandalalpur Arazi	814
Yes	Yes	No	No	a	a	c	742305	Yes	Yes	Yes	Nandalalpur	815
No	No	Yes	No	a	Yes	c	742305	Yes	a	Yes	Joykrishnapur	816
No	No	No	No	b	a	b	742305	b		Yes	Muradpur Jalangi	817
											Uttar Ikuri	818
No	No	Yes	No	b	a	b	742305	Yes	Yes	Yes	Madhubona	819
No	No	Yes	No	b	Yes	b	742305	Yes	b	Yes	Paschim Sahebrampur	820
No	No	No	No	a	b	b	742303	Yes	Yes	Yes	Harisankarpur	821
											Arazi Sadipur	822
											Paranpur	823
No	No	No	No	a	b	b	742303	Yes	Yes	Yes	Sadikhanr Diar	824
No	No	No	No	Yes	b	a	742305	Yes	Yes	Yes	Bilaspur Nachharerpara	825
No	No	No	No	b	b	b	742303	Yes	Yes	Yes	Sadipur	826
No	No	Yes	No	Yes		b	742303		Yes	Yes	Faridpur	827
No	No	Yes	No	b	b	b	742303		b	Yes	Tikar Bariakalkihara	828

Communication and transport facilities (If amenities available code -Yes is given except for Village Pin Code ,If not available within the village , the distance range code viz; a for < 5 Kms, b for 5-10 Kms and c for 10+ kms of nearest place where facility is available is given).													Village connected to highway (If amenities available code viz; a for < 5 Kms, b for 5-10 Kms and c for 10+ kms of nearest place where facility is available is given).			
Serial Number	Name of Village	Internet cafes/ Common service centre (CSC)	Private courier facility	Bus service (Public & Private)	Railway stations	Auto/Modified Autos	Taxis and Vans	Tractors	Cycle-pulled rickshaws(Manual & Machine driven)	Carts driven by animals	Sea /River ferry service	Connected to national highway(NH)	Connected to state highway(SH)	Connected to major district road (MDR)	Connected to others district road	Pucca roads
1	2	58	59	60	61	62	63	64	65	66	67	68	69	70	71	72

788	Bil Bharat Gobindapur	c	c	a	c	c	Yes	Yes	Yes	Yes	c	c	c	c	a	a
789	Damas Bil															
790	Khayramari	c	b	Yes	c	b	Yes	Yes	Yes	Yes	Yes				Yes	Yes
791	Debipur	c	c	a	c	c	Yes	Yes	Yes	Yes	c	c	c	c	a	a
792	Natial	c	c	Yes	c	c	Yes	Yes	Yes	Yes	c	c	c	Yes	Yes	a
793	Dhanirampur	Yes	b	Yes	c	c	b	Yes	b	Yes	c	c				Yes
794	Kazipara	Yes	b	Yes	c	b	b	Yes	b	Yes	c	c		Yes		b
795	Sahebnagar	a	b	Yes	c	a	a	Yes	Yes	Yes	c	c	c	a	a	a
796	Arazi Shibnagar	c	b	b	c	b	a	c	Yes	a	c	c	c	b	b	a
797	Sagarpara	Yes	Yes	Yes	c	c	Yes	c	Yes	Yes	c	c		Yes	c	Yes
798	Azimpur	a	a	Yes	c	c	Yes	Yes	Yes	a	b	c	a	c	c	a
799	Udaynagar Diar	b	b	b	c	c	Yes	b	b	c	b	c	b	c	c	b
800	Ramnarayanpara	c	c	a	c	c	Yes	Yes	Yes	c	c	c	a	c	c	Yes
801	Godagari	c	b	a	c	c	Yes	Yes	Yes	c	c	c	a	c	c	a
802	Paraspur	b	b	a	c	b	Yes	b	Yes	a	Yes	c				a
803	Dayarampur	b	b	a	c	b	Yes	Yes	Yes	Yes	Yes	c		Yes		a
804	Raghunathpur															
805	Ghanashyam Chak	c	b	Yes	c	Yes	Yes	Yes	Yes	Yes	c					Yes
806	Narsingpur	Yes	b	b	c	c	Yes	Yes	Yes	c	b	c		Yes	c	a
807	Arazi Sipahi Chak															
808	Baramasia	a	c	Yes	c	a	a	b	Yes	Yes	c	c	c	c	Yes	Yes
809	Chak Ramprasad	b	b	Yes	c	c	Yes	Yes	Yes	c	b	c	b	c	c	Yes
810	Harekrishnapur	c	b	b	c	b	Yes	Yes	Yes	Yes	c				Yes	Yes
811	Ramprasad Chak Arazi															
812	Bara Bil Raghunathpur	b	b	b	c	b	a	c	Yes	Yes	c	c	Yes			a
813	Muradpur Arazi	c	a	b	c	c	a	a	a	a	b	c	c	a	b	a
814	Nandalalpur Arazi															
815	Nandalalpur	b	a	Yes	c	a	a	Yes	Yes	Yes	a	c	b	Yes	b	Yes
816	Joykrishnapur	a	a	Yes	c	c	Yes	Yes	Yes	Yes	Yes	c	Yes		c	Yes
817	Muradpur Jalangi	a	b	Yes	c	b	Yes	Yes	Yes	Yes	Yes	c	Yes	Yes		Yes
818	Uttar Ikuri															
819	Madhubona	b	b	Yes	c	c	Yes	Yes	Yes	Yes	b	c	Yes	c	Yes	a
820	Paschim Sahebrampur	b	c	Yes	c	c	Yes	Yes	Yes	Yes	b	c				a
821	Harisankarpur	b	b	b	c	b	Yes	Yes	Yes	Yes	b	c				Yes
822	Arazi Sadipur															
823	Paranpur															
824	Sadikhnr Diar	a	b	a	c	b	Yes	c	Yes	Yes	a	c				a
825	Bilaspur Nachharerpara	Yes	Yes	Yes	c	b	a	c	Yes	Yes	a	c	Yes			a
826	Sadipur	b	b	b	c	c	a	c	Yes	Yes	b	c				a
827	Faridpur	b	c	Yes	c	c	b	Yes	Yes	Yes	Yes					Yes
828	Tikar Bariakalkihara	b	b	Yes	c	c	a	Yes	Yes	Yes	b		Yes			Yes

ys,village roads, banks & credit societies
 :-Yes is given, If not available within the
 code viz; a for < 5 Kms, b for 5-10 Kms
 place where facility is available is given).

Availability of miscellaneous facilities (If amenities available code -Yes is given, If not available within the village , the distance range code viz; a for < 5 Kms, b for 5-10 Kms and c for 10+ kms of nearest place where facility is available is given).

Kutchcha roads	Water bounded macadam(WBM) roads	Navigable waterway (river/canal)(NW)	Footpaths (FP)	Commercial & Co-operative Banks	ATM	Agricultural Credit Societies	Self-Help Group (SHG)	Public distribution system (PDS) shop	Mandis / Regular market	Weekly Haat	Agricultural marketing society	Integrated Child Development Scheme (Nutritional Centres)	Anganwadi Centre (Nutritional Centres)	Others (Nutritional Centres)	Name of Village	Serial Number
73	74	75	76	77	78	79	80	81	82	83	84	85	86	87	2	1

Yes	c	c	Yes	a	c	c	Yes	c	c	a	c	Yes	Yes	Yes	Bil Bharat Gobindapur	788
															Damas Bil	789
Yes			Yes			Yes	Yes	Yes	b	Yes	Yes	Yes	Yes	Yes	Khayramari	790
Yes	c	c	Yes	a	c	c	Yes	c	Yes	Yes	c	Yes	Yes	Yes	Debipur	791
Yes	c	c	Yes	Yes	c	c	Yes	c	b	Yes	c	Yes	Yes	Yes	Natial	792
a	c	b	Yes	Yes	b	Yes	Yes	Yes	Yes	Yes	b	Yes	Yes	Yes	Dhanirampur	793
a		Yes	Yes	a	b	c	Yes	Yes	Yes	a	c	Yes	Yes	Yes	Kazipara	794
a			Yes	Yes	Yes	c	Yes	Yes	c	a	c	Yes	Yes	Yes	Sahebnagar	795
a				a	b	c	Yes	Yes	c	a	c	Yes	Yes	Yes	Arazi Shibnagar	796
a	Yes	c	Yes			c	Yes	Yes	c	Yes	c	c	Yes	Yes	Sagarpara	797
Yes			Yes	c	b	c	Yes	a	c	a	a	c	Yes	Yes	Azimpur	798
Yes			Yes	c	b	c	Yes	b	c	b	c	c	Yes	Yes	Udaynagar Diar	799
Yes			Yes	c	a	c	Yes	Yes	c	a	a	c	Yes	Yes	Ramnarayanpara	800
Yes			Yes	c	b	c	Yes	Yes	c	a	a	c	Yes	Yes	Godagari	801
Yes		Yes			b	c	Yes	Yes	c	a	a	b	Yes	Yes	Paraspur	802
Yes			Yes	b	b	c	Yes	Yes	c	a	Yes	b	Yes	Yes	Dayarampur	803
															Raghunathpur	804
Yes		Yes	Yes		a	c	Yes	Yes	b	Yes	Yes	Yes	Yes	Yes	Ghanashyam Chak	805
Yes			Yes	c	b	c	Yes	Yes	Yes	Yes	Yes	c	Yes	Yes	Narsingpur	806
															Arazi Sipahi Chak	807
a	Yes		Yes	b	b	c	Yes	Yes	c	Yes	c	c	Yes	Yes	Baramasia	808
Yes	c	Yes	Yes	c	b	c	Yes	b	c	b	b	c	Yes	Yes	Chak Ramprasad	809
Yes			Yes			c	Yes	Yes	Yes	Yes	Yes	Yes	Yes	Yes	Harekrishnapur	810
			Yes	a	c	c	Yes	Yes	c	b	b	Yes	Yes	Yes	Ramprasad Chak Arazi	811
Yes			Yes	a	b	c	a	a	c	b	b	a	a	a	Bara Bil Raghunathpur	812
															Muradpur Arazi	813
															Nandalalpur Arazi	814
Yes		b	Yes	b	c	b	Yes	c	c	Yes	b	b	Yes	b	Nandalalpur	815
Yes	c		Yes	Yes	c	Yes	Yes	c	c	b	b	a	Yes	Yes	Joykrishnapur	816
Yes		Yes	Yes	a	b	c	Yes	Yes	c	a	b	b	Yes	Yes	Muradpur Jalangi	817
															Uttar Ikuri	818
Yes	c		Yes	Yes	c	c	Yes	Yes	c	Yes	c	b	Yes	Yes	Madhubona	819
Yes		c	Yes	Yes	c	c	Yes	Yes	c	Yes	b	b	Yes	Yes	Paschim Sahebrampur	820
Yes			Yes	b	c	c	Yes	Yes	b	a	b	Yes	Yes	Yes	Harisankarpur	821
															Arazi Sadipur	822
															Paranpur	823
a			Yes	a	b	c	Yes	Yes	c	Yes	a	Yes	Yes	Yes	Sadikhannr Diar	824
Yes			Yes	Yes	a	Yes	Yes	Yes	b	Yes	Yes	Yes	Yes	Yes	Bilaspur Nachharerpara	825
Yes			Yes	a	c	c	Yes	a	c	a	a	Yes	Yes	Yes	Sadipur	826
a			Yes	c	c	c	Yes	Yes	b	Yes	Yes	Yes	Yes	Yes	Faridpur	827
Yes			Yes	Yes	c	c	Yes	Yes	b	Yes	Yes	Yes	Yes	Yes	Tikar Bariakalkihara	828

Availability of miscellaneous facilities (If amenities available code -Yes is given, If not available within the village , the distance range code viz; a for < 5 Kms, b for 5-10 Kms and c for 10+ kms of nearest place where facility is available is given).												Availability of electricity (Yes/No)			
Serial Number	Name of Village	ASHA (Accredited Social Health Activist)	Community centre with/without TV	Sports Field,	Sports Club / Recreation Centre	Cinema / Video Hall	Public Library	Public Reading Room	Newspaper Supply	Assembly Polling station	Birth & Death Registration Office	Power Supply for Domestic Use (ED)	Power Supply for Agricultural Use (EAG)	Power Supply for Commercial Use (EC)	Power Supply for All Uses (EA)
1	2	88	89	90	91	92	93	94	95	96	97	98	99	100	101

788	Bil Bharat Gobindapur	Yes	c	b	c	a	a	c	a	a	a	Yes	No	No	No
789	Damas Bil														
790	Khayramari	Yes	Yes	Yes	Yes	Yes	Yes	Yes	Yes	Yes	Yes	Yes	Yes	No	No
791	Debipur	Yes	c	Yes	c	a	Yes	c	Yes	Yes	Yes	Yes	Yes	Yes	Yes
792	Natial	Yes	c	Yes	c	Yes	a	c	Yes	Yes	a	Yes	Yes	Yes	Yes
793	Dhanirampur	Yes	Yes	Yes	Yes	b	b	b	a	Yes	Yes	Yes	Yes	Yes	Yes
794	Kazipara	Yes	Yes	Yes	Yes	b	Yes	b	Yes	Yes	a	Yes	Yes	Yes	Yes
795	Sahebnagar	Yes	Yes	Yes	Yes	Yes	Yes	Yes	Yes	Yes	Yes	Yes	No	Yes	No
796	Arazi Shibnagar	Yes	Yes	Yes	Yes	Yes	Yes	Yes	Yes	Yes	Yes	Yes	No	No	No
797	Sagarpara	Yes	c	Yes	Yes	Yes	Yes	c	c	Yes	Yes	Yes	No	Yes	No
798	Azimpur	Yes	Yes	a	c	b	c	c	c	Yes	a	Yes	No	No	No
799	Udaynagar Diar	Yes	Yes	b	c	b	c	Yes	c	Yes	b	Yes	No	Yes	No
800	Ramnarayanpara	Yes	Yes	Yes	a	c	a	c	c	Yes	a	Yes	No	No	No
801	Godagari	Yes	Yes	b	c	c	c	c	c	Yes	a	Yes	No	No	No
802	Paraspur	Yes	a	a	a	b	a	Yes	Yes	Yes	a	Yes	No	No	No
803	Dayarampur	Yes	a	a	b	b	a	Yes	Yes	Yes	a	Yes	Yes	Yes	Yes
804	Raghunathpur														
805	Ghanashyam Chak	Yes	Yes	Yes	Yes	Yes	Yes	Yes	Yes	Yes	Yes	Yes	Yes	Yes	Yes
806	Narsingpur	Yes	Yes	Yes	Yes	Yes	Yes	Yes	c	Yes	Yes	Yes	No	Yes	No
807	Arazi Sipahi Chak														
808	Baramasia	Yes	Yes	Yes	Yes	Yes	b	b	c	Yes	a	Yes	No	No	No
809	Chak Ramprasad	Yes	Yes	b	b	b	Yes	Yes	c	Yes	b	Yes	No	Yes	No
810	Harekrishnapur	Yes	Yes	Yes	Yes	Yes	Yes	Yes	Yes	Yes	Yes	Yes	Yes	No	No
811	Ramprasad Chak Arazi														
812	Bara Bil Raghunathpur	Yes	Yes	Yes	Yes	Yes	Yes	Yes	Yes	Yes	Yes	Yes	Yes	Yes	Yes
813	Muradpur Arazi	a	a	a	a	a	a	a	a	a	a	Yes	No	No	No
814	Nandalalpur Arazi														
815	Nandalalpur	Yes	b	Yes	Yes	a	a	a	Yes	a	Yes	Yes	Yes	No	No
816	Joykrishnapur	Yes	c	Yes	Yes	Yes	Yes	Yes	c	Yes	Yes	Yes	No	Yes	No
817	Muradpur Jalangi	Yes	a	b	b	b	b	b	Yes	Yes	a	Yes	No	No	No
818	Uttar Ikuri														
819	Madhubona	Yes	c	Yes	a	b	a	a	c	Yes	a	Yes	No	No	No
820	Paschim Sahebrampur	Yes	c	b	b	b	b	b	c	Yes	b	Yes	No	Yes	No
821	Harisankarpur	Yes	Yes	Yes	Yes	Yes	Yes	Yes	Yes	Yes	Yes	Yes	Yes	Yes	Yes
822	Arazi Sadipur														
823	Paranpur														
824	Sadikhnr Diar	Yes	Yes	Yes	Yes	Yes	Yes	Yes	Yes	Yes	Yes	Yes	Yes	Yes	Yes
825	Bilaspur Nachharerpara	Yes	Yes	Yes	Yes	Yes	Yes	Yes	Yes	Yes	Yes	Yes	No	Yes	No
826	Sadipur	Yes	Yes	Yes	Yes	Yes	Yes	Yes	Yes	Yes	Yes	Yes	Yes	Yes	Yes
827	Faridpur	Yes	Yes	Yes	Yes	Yes	Yes	Yes	Yes	Yes	Yes	Yes	Yes	Yes	Yes
828	Tikar Bariakalkihara	Yes	Yes	Yes	Yes	Yes	Yes	Yes	Yes	Yes	Yes	Yes	Yes	Yes	Yes

Nearest Town		Land Use							
		Area under different types of land use (in hectares rounded up to one decimal place)							
Name	Distance range code i.e. a for < 5 Kms, b for 5-10 Kms and c for 10+ kms .	Forests	Area under Non-agricultural Uses	Barren and Un-cultivable land	Permanent Pastures and Other Grazing Lands	Land Under Miscellaneous Tree Crops etc.	Culturable Waste Land	Name of Village	Serial Number
102	103	104	105	106	107	108	109	2	1

BERHAMPORE	b	0	25.1	0	0	0	0	Bil Bharat Gobindapur	788
		0	0	0	0	0	0	Damas Bil	789
BERHAMPORE	c	0	696.5	0	0	0	10.1	Khayramari	790
BERHAMPORE	c	0	200.2	0	0	0	4	Debipur	791
BERHAMPORE	c	0	16.9	0	0	0	0	Natjal	792
BERHAMPORE	c	0	233.7	0	0	0	2	Dhanirampur	793
BERHAMPORE	c	0	38.6	0	0	0	0.6	Kazipara	794
BERHAMPORE	c	0	367	0	0	0	0	Sahebnagar	795
BERHAMPORE	c	0	22.6	0	0	0	18.6	Arazi Shibnagar	796
BERHAMPORE	c	0	501.8	0	0	0	2.5	Sagarpara	797
BERHAMPORE	c	0	7.2	0	0	0	0	Azimpur	798
BERHAMPORE	c	0	5.6	0	0	0	6.1	Udaynagar Diar	799
BERHAMPORE	c	0	24.1	0	0	0	0	Ramnarayanpara	800
BERHAMPORE	c	0	81.8	0	0	0	10	Godagari	801
BERHAMPORE	c	0	6	0	0	0	1	Parasur	802
BERHAMPORE	c	0	5.5	0	0	0	6.5	Dayarampur	803
		0	0	0	0	0	0	Raghunathpur	804
BERHAMPORE	c	0	12.5	0	0	0	2	Ghanashyam Chak	805
BERHAMPORE	c	0	31.1	0	0	0	0	Narsingpur	806
		0	0	0	0	0	0	Arazi Sipahi Chak	807
BERHAMPORE	c	0	81.6	0	0	0	0	Baramasia	808
BERHAMPORE	c	0	1	0	0	0	0	Chak Ramprasad	809
BERHAMPORE	c	0	8.3	0	0	0	0	Harekrishnapur	810
		0	18	0	0	0	0	Ramprasad Chak Arazi	811
BERHAMPORE	c	0	172	0	0	0	0.6	Bara Bil Raghunathpur	812
BERHAMPORE	c	0	5.1	0	0	0	0	Muradpur Arazi	813
BERHAMPORE	c	0	0.9	0	0	0	0	Nandalalpur Arazi	814
BERHAMPORE	c	0	1.1	0	0	0	0	Nandalalpur	815
BERHAMPORE	c	0	13.3	0	0	0	6.1	Joykrishnapur	816
BERHAMPORE	c	0	5.5	0	0	0	1.5	Muradpur Jalangi	817
		0	63	0	0	0	0	Uttar Ikuri	818
BERHAMPORE	c	0	3.1	0	0	0	0	Madhubona	819
BERHAMPORE	c	0	140.3	0	0	0	0	Paschim Sahebrampur	820
BERHAMPORE	c	0	2	0	0	0	0	Harisankarpur	821
		0	0.1	0	0	0	17	Arazi Sadipur	822
		0	0	0	0	0	41.2	Paranpur	823
BERHAMPORE	c	0	14.6	0	0	0	0	Sadikhanr Diar	824
BERHAMPORE	c	0	37.6	0	0	0	0	Bilaspur Nachharerpara	825
BERHAMPORE	c	0	24.3	0	0	0	0	Sadipur	826
BERHAMPORE	c	0	21.6	0	0	0	0	Faridpur	827
BERHAMPORE	c	0	4.2	0	0	0	0	Tikar Bariakalkihara	828

Land Use											
Area under different types of land use (in hectares rounded up to one decimal place)							Area irrigated by source (in hectare).				
Serial Number	Name of Village	Fallow lands other than current fallows	Current Fallows	Net Area Sown	Total Irrigated Land Area	Total Un-irrigated Land Area	Canals (C)	Wells/Tube-wells(W/TW)	Tanks/Lakes(T/L)	Water Falls(WF)	Others(O)
1	2	110	111	112	113	114	115	116	117	118	119

788	Bil Bharat Gobindapur	0	0	358.8	96.3	262.5	0	96.3	0	0	0
789	Damas Bil	0	0	90.5	0	90.5	0	0	0	0	0
790	Khayramari	0	0	832.6	461.6	371	0	461.6	0	0	0
791	Debipur	0	0	1668	1184	484	0	1184	0	0	0
792	Natial	0	0	642.4	442.3	200.1	0	442.3	0	0	0
793	Dhanirampur	0	0	562.5	375.7	186.8	0	375.7	0	0	0
794	Kazipara	0	0	276.8	267.9	8.9	0	267.9	0	0	0
795	Sahebnagar	0	0	350.1	239.7	110.4	0	239.7	0	0	0
796	Arazi Shibnagar	0	0	151.1	50.5	100.6	0	50.5	0	0	0
797	Sagarpara	0	0	1309.8	752.4	557.4	0	752.4	0	0	0
798	Azimpur	0	0	66.8	18.1	48.7	0	12	0	0	6.1
799	Udaynagar Diar	0	0	118.4	76.9	41.5	0	76.9	0	0	0
800	Ramnarayanpara	0	0	60.7	26	34.7	0	26	0	0	0
801	Godagari	0	0	367.6	236.9	130.7	0	236.9	0	0	0
802	Paraspur	0	0	45.2	1	44.2	0	1	0	0	0
803	Dayarampur	0	0	151.4	116.8	34.7	0	116.8	0	0	0
804	Raghunathpur	0	0	16.2	0	16.2	0	0	0	0	0
805	Ghanashyam Chak	0	0	262	182.3	79.7	0	182.3	0	0	0
806	Narsingpur	0	0	329.9	179.9	150	0	179.9	0	0	0
807	Arazi Sipahi Chak	0	0	10.3	10.3	0	0	10.3	0	0	0
808	Baramasia	0	0	364.2	185.9	178.3	0	185.9	0	0	0
809	Chak Ramprasad	0	0	6.3	0	6.3	0	0	0	0	0
810	Harekrishnapur	0	0	258.5	118.9	139.6	0	118.9	0	0	0
811	Ramprasad Chak Arazi	0	0	69.6	2.5	67.1	0	2.5	0	0	0
812	Bara Bil Raghunathpur	0	0	1972.3	1313.3	659	0	1313.3	0	0	0
813	Muradpur Arazi	0	0	141.6	90	51.6	0	90	0	0	0
814	Nandalalpur Arazi	0	0	6.5	2	4.5	0	2	0	0	0
815	Nandalalpur	0	0	37.2	14	23.2	0	14	0	0	0
816	Joykrishnapur	0	0	323.7	148.1	175.6	0	148.1	0	0	0
817	Muradpur Jalangi	0	0	574.7	60.5	514.2	0	60.5	0	0	0
818	Uttar Ikuri	0	0	72.6	18	54.6	0	18	0	0	0
819	Madhubona	0	0	250.7	208.9	41.8	0	208.9	0	0	0
820	Paschim Sahebrampur	0	0	1582.4	669.7	912.7	0	669.7	0	0	0
821	Harisankarpur	0	0	22.3	9.2	13.1	0	9.2	0	0	0
822	Arazi Sadipur	0	0	32.6	15	17.6	0	15	0	0	0
823	Paranpur	0	0	29.4	29.4	0	0	29.4	0	0	0
824	Sadikhanr Diar	0	0	267.1	219.1	48	0	219.1	0	0	0
825	Bilaspur Nachharerpara	0	0	198.3	179.3	19	0	179.3	0	0	0
826	Sadipur	0	0	60.5	16	44.5	0	16	0	0	0
827	Faridpur	0	0	1902.1	1301.8	600.3	0	1301.8	0	0	0
828	Tikar Bariakalkihara	0	0	323.7	155.2	168.5	0	155.2	0	0	0

Name of three most important commodities manufactured			Name of Village	Serial Number
First	Second	Third		
120	121	122	2	1

Bil Bharat Gobindapur	788
Damas Bil	789
Khayramari	790
Debipur	791
Natial	792
Dhanirampur	793
Kazipara	794
Sahebnagar	795
Arazi Shibnagar	796
Sagarpara	797
Azimpur	798
Udaynagar Diar	799
Ramnarayanpara	800
Godagari	801
Paraspur	802
Dayarampur	803
Raghunathpur	804
Ghanashyam Chak	805
Narsingpur	806
Arazi Sipahi Chak	807
Baramasia	808
Chak Ramprasad	809
Harekrishnapur	810
Ramprasad Chak Arazi	811
Bara Bil Raghunathpur	812
Muradpur Arazi	813
Nandalalpur Arazi	814
Nandalalpur	815
Joykrishnapur	816
Muradpur Jalangi	817
Uttar Ikuri	818
Madhubona	819
Paschim Sahebrampur	820
Harisankarpur	821
Arazi Sadipur	822
Paranpur	823
Sadikhanr Diar	824
Bilaspur Nachharerpara	825
Sadipur	826
Faridpur	827
Tikar Bariakalkihara	828

Census of India 2011
Amenities and Land use

Serial Number	Name of Village	Location code no.	Total area of the village (in hectares rounded up to one decimal place)	Total population (2011 census)	Number of households (2011 census)	Number of educational amenities availab village, the distance range code viz; a for for 10+ kms of nearest place where fa							
						Pre-Primary school (PP)	Primary school (P)	Middle school (M)	Secondary School (S)	Senior Secondary school (SS)	Degree college of arts science & commerce (ASC)	Engineering college(EC)	Medical college (MC)
1	2	3	4	5	6	7	8	9	10	11	12	13	14
829	Bhaduria Para	314643	101.5	1754	446	2	2	1	1	b	c	c	
830	Char Gopalpur Khasmahal	314644	6.5	0	0								
831	Char Chandanpur Sahar	314645	115.1	1674	371	1	1				c	c	c
832	Hazrahati Mirganj	314646	99.2	895	212	1	1	1					
833	Sarkarpara	314647	36.8	1552	420	2	2		a	a	c	c	c
834	Dakshin Ikuri	314648	95.1	0	0								
835	Godagari Diar	314649	212.5	0	0								
836	Paraspur Diar	314650	112.1	0	0								
837	Muradpur Diar	314651	275.2	1463	371	2	1	a	a	a	b	c	
838	Paschim Char Badra	314652	312.4	0	0								
839	Udaynagar Khanda	314653	347	2768	684	2	1		b	a	c	c	
840	Paschim Udaynagar	314654	158.2	0	0								
Block T O T A L :			21062.9	252477	60928	146	138	39	17	14	0	0	0

- Village Directory

(As in 2009)

le. (If not available within the < 5 Kms, b for 5-10 Kms and c cility is available is given).						Number of Medical Amenities available. (If not available within the village , the distance range code viz; a for < 5 Kms, b for 5-10 Kms and c for 10+ kms of nearest place where facility is available is given).						Name of Village	Serial Number					
Management institute (MI)	Polytechnic (Pt)	Vocational training school /ITI	Non-formal training centre (NFTC)	Special school for disabled (SSD)	Others (specify)	Community health centre (CHC)	Primary health centre (PHC)	Primary health sub centre (PHS)	Maternity and child welfare centre (MCW)	T.B. clinic (TBC)	Hospital-allopathic (HA)			Hospital-alternative medicine (HO)	Dispensary (D)	Veterinary hospital (VH)	Mobile health clinic (MHC)	Family welfare centre (FWC)
15	16	17	18	19	20	21	22	23	24	25	26	27	28	29	30	31	2	1
c	c	c					c	1		c	c			c			Bhaduria Para	829
																	Char Gopalpur Khasmahal	830
c	c	c	c	c		c	b	a	c	c	c						Char Chandanpur Sahar	831
						c	b	a	c	c	c			c			Hazrahati Mirganj	832
c	c	c	c	c		c	c	a	c	c	c	c	b	b	c	c	Sarkarpara	833
																	Dakshin Ikuri	834
																	Godagari Diar	835
																	Paraspur Diar	836
	a					c	c	1	c	c	c	c	b	c	b	c	Muradpur Diar	837
																	Paschim Char Badra	838
	b				1	c	c	a	c	c	c	c	c	c	c	c	Udaynagar Khanda	839
																	Paschim Udaynagar	840
0	2	1	0	0	7	0	3	22	4	1	1	0	4	2	0	1	: Block T O T A L	

Serial Number	Name of Village	Number of Non-Government Medical Amenities available.							Availability of drinking water - Yes / No							
		Charitable non Govt. hospital/Nursing home.	Medical practitioner with MBBS Degree	Medical practitioner with other degree	Medical practitioner with no degree	Traditional practitioner and faith healer	Medicine Shop	Others	Tap water (Treated/Untreated)	Well water (Covered / Uncovered well)	Hand Pump	Tube wells / Bore well	Spring	River / Canal	Tank / Pond / Lake	Others
1	2	32	33	34	35	36	37	38	39	40	41	42	43	44	45	46
829	Bhaduria Para	0	0	0	5	0	1	0	Yes	No	Yes	Yes	No	Yes	Yes	No
830	Char Gopalpur Khasmahal															
831	Char Chandanpur Sahar	0	0	0	0	0	0	0	No	No	Yes	No	No	No	No	No
832	Hazrahati Mirganj	0	0	0	0	0	0	0	No	No	Yes	No	No	No	No	No
833	Sarkarpara	0	0	0	0	0	0	0	Yes	Yes	No	Yes	No	Yes	No	No
834	Dakshin Ikuri															
835	Godagari Diar															
836	Paraspur Diar															
837	Muradpur Diar	0	0	0	0	0	0	0	No	No	No	Yes	No	Yes	No	No
838	Paschim Char Badra															
839	Udaynagar Khanda	0	0	0	0	0	0	0	No	No	No	Yes	No	Yes	Yes	No
840	Paschim Udaynagar															
Block T O T A L :		0	2	4	45	0	25	4	20	7	28	23	0	13	24	3

Availability of toilet & others Yes / No				Communication and transport facilities (If amenities available code -Yes is given except for Village Pin Code ,If not available within the village , the distance range code viz; a for < 5 Kms, b for 5-10 Kms and c for 10+ kms of nearest place where facility is available is given).								
Community toilet including bath.	Community toilet excluding bath.	Rural sanitary mart or sanitary hardware outlet available near the village.	Community bio- gas or recycle of waste for productive use.	Post office(PO)	Sub post office (SPO)	Post & Telegraph office (P&TO)	Village Pin Code	Telephones (Land lines)	Public call office (PCO)	Mobile phone coverage	Name of Village	Serial Number
47	48	49	50	51	52	53	54	55	56	57	2	1
No	No	Yes	No			b	742303	a	b	Yes	Bhaduria Para	829
											Char Gopalpur Khasmahal	830
No	No	No	No	b	a	b	742305	b	Yes	Yes	Char Chandanpur Sahar	831
No	No	No	No	b	a	b	742305	b	a	Yes	Hazrahati Mirganj	832
No	No	Yes	No	b	Yes	b	742305	Yes	a	Yes	Sarkarpara	833
											Dakshin Ikuri	834
											Godagari Diar	835
											Paraspur Diar	836
No	No	No	No	b	a	b	742305	b	b	Yes	Muradpur Diar	837
											Paschim Char Badra	838
No	No	No	No	c	b	b	742305			Yes	Udaynagar Khanda	839
											Paschim Udaynagar	840
2		2	14	0	3	11	1	39	22	11	39 : Block TOTAL	

Communication and transport facilities (If amenities available code -Yes is given except for Village Pin Code ,If not available within the village , the distance range code viz; a for < 5 Kms, b for 5-10 Kms and c for 10+ kms of nearest place where facility is available is given).													Village connected to highway (If amenities available code viz; a for < 5 Kms, b for 5-10 Kms and c for 10+ kms of nearest place where facility is available is given).			
Serial Number	Name of Village	Internet cafes/ Common service centre (CSC)	Private courier facility	Bus service (Public & Private)	Railway stations	Auto/Modified Autos	Taxis and Vans	Tractors	Cycle-pulled rickshaws(Manual & Machine driven)	Carts driven by animals	Sea /River ferry service	Connected to national highway(NH)	Connected to state highway(SH)	Connected to major district road (MDR)	Connected to others district road	Pucca roads
1	2	58	59	60	61	62	63	64	65	66	67	68	69	70	71	72
829	Bhaduria Para	b	b	b	c	c	b	c	Yes	Yes	a					a
830	Char Gopalpur Khasmahal															
831	Char Chandanpur Sahar	b	b	a	c	c	a	c	Yes	b	a	c	c	a	a	b
832	Hazrahati Mirganj	a	b	a	c	c	a	c	Yes	b	b	c	c	a		a
833	Sarkarpara	b	c	Yes	c	c	Yes	Yes	Yes	Yes	b	c	a	c	a	a
834	Dakshin Ikuri															
835	Godagari Diar															
836	Paraspur Diar															
837	Muradpur Diar	b	b	a	c	b	Yes	b	Yes	a	Yes	c				a
838	Paschim Char Badra															
839	Udaynagar Khanda	b	b	b	c	c	b	c	Yes	Yes	Yes	c	a			a
840	Paschim Udaynagar															
Block T O T A L :		5	2	19	0	1	23	24	35	27	8	0	6	7	5	14

ys,village roads, banks & credit societies :-Yes is given, If not available within the code viz; a for < 5 Kms, b for 5-10 Kms place where facility is available is given).														Availability of miscellaneous facilities (If amenities available code -Yes is given, If not available within the village , the distance range code viz; a for < 5 Kms, b for 5-10 Kms and c for 10+ kms of nearest place where facility is available is given).		
73	74	75	76	77	78	79	80	81	82	83	84	85	86	87	Name of Village	Serial Number
Yes		Yes	Yes	Yes		c	Yes	Yes	Yes	Yes	Yes	Yes	Yes	Yes	Bhaduria Para	829
															Char Gopalpur Khasmahal	830
a			Yes	a	b	c	Yes	Yes	c	a	c	Yes	Yes	Yes	Char Chandanpur Sahar	831
a			Yes	a	b	c	Yes	Yes	c	b	Yes	Yes	Yes	Yes	Hazrahati Mirganj	832
Yes	c		Yes	a	c	c	Yes	Yes	c	b	b	b	Yes	Yes	Sarkarpara	833
															Dakshin Ikuri	834
															Godagari Diar	835
															Paraspur Diar	836
Yes		Yes	Yes		b	c	Yes	Yes	c	a	a	b	Yes	Yes	Muradpur Diar	837
															Paschim Char Badra	838
Yes		Yes	Yes	a	c	c	Yes	Yes	c	a	Yes	c	Yes	a	Udaynagar Khanda	839
															Paschim Udaynagar	840
28	2	8	37	9	1	4	38	29	6	17	11	20	38	36	: Block T O T A L	

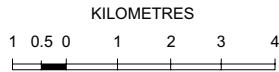
Availability of miscellaneous facilities (If amenities available code -Yes is given, If not available within the village , the distance range code viz; a for < 5 Kms, b for 5-10 Kms and c for 10+ kms of nearest place where facility is available is given).												Availability of electricity (Yes/No)			
Serial Number	Name of Village	ASHA (Accredited Social Health Activist)	Community centre with/without TV	Sports Field,	Sports Club / Recreation Centre	Cinema / Video Hall	Public Library	Public Reading Room	Newspaper Supply	Assembly Polling station	Birth & Death Registration Office	Power Supply for Domestic Use (ED)	Power Supply for Agricultural Use (EAG)	Power Supply for Commercial Use (EC)	Power Supply for All Uses (EA)
1	2	88	89	90	91	92	93	94	95	96	97	98	99	100	101
829	Bhaduria Para	Yes	Yes	Yes	Yes	Yes	Yes	Yes	Yes	Yes	Yes	Yes	Yes	Yes	Yes
830	Char Gopalpur Khasmahal														
831	Char Chandanpur Sahar	Yes	Yes	Yes	Yes	Yes	Yes	Yes	Yes	Yes	Yes	Yes	No	No	No
832	Hazrahati Mirganj	Yes	Yes	Yes	Yes	Yes	Yes	Yes	Yes	Yes	Yes	Yes	No	No	No
833	Sarkarpara	Yes	Yes	Yes	Yes	b	Yes	Yes	c	Yes	a	Yes	No	No	No
834	Dakshin Ikuri														
835	Godagari Diar														
836	Paraspur Diar														
837	Muradpur Diar	Yes	a	a	a	b	a	Yes	Yes	Yes	a	Yes	No	No	No
838	Paschim Char Badra														
839	Udaynagar Khanda	b	a	a	c	c	a	Yes	a	Yes	b	Yes	No	No	No
840	Paschim Udaynagar														
Block T O T A L :		37	25	27	23	20	22	24	23	36	21	39	16	21	13

Nearest Town		Land Use							
		Area under different types of land use (in hectares rounded up to one decimal place)							
Name	Distance range code i.e. a for < 5 Kms, b for 5-10 Kms and c for 10+ kms .	Forests	Area under Non-agricultural Uses	Barren and Un-cultivable land	Permanent Pastures and Other Grazing Lands	Land Under Miscellaneous Tree Crops etc.	Culturable Waste Land	Name of Village	Serial Number
102	103	104	105	106	107	108	109	2	1
BERHAMPORE	c	0	4.4	0	0	0	0	0 Bhaduria Para	829
		0	0.1	0	0	0	0	1 Char Gopalpur Khasmahal	830
		0	95.8	0	0	0	0	0 Char Chandanpur Sahar	831
		0	38	0	0	0	0	0 Hazrahati Mirganj	832
BERHAMPORE	c	0	0.7	0	0	0	0	0 Sarkarpara	833
		0	0	0	0	0	0	0 Dakshin Ikuri	834
		0	0	0	0	0	0	0 Godagari Diar	835
BERHAMPORE	c	0	16	0	0	0	0	0 Paraspur Diar	836
BERHAMPORE	c	0	8	0	0	0	0	1 Muradpur Diar	837
		0	6	0	0	0	0	7 Paschim Char Badra	838
		0	4	0	0	0	0	3 Udaynagar Khanda	839
		0	0	0	0	0	0	0 Paschim Udaynagar	840
0	0	0	3066.8	0	0	0	0	141.8 : Block T O T A L	

Land Use											
Area under different types of land use (in hectares rounded up to one decimal place)							Area irrigated by source (in hectare).				
Serial Number	Name of Village	Fallow lands other than current fallows	Current Fallows	Net Area Sown	Total Irrigated Land Area	Total Un-irrigated Land Area	Canals (C)	Wells/Tube-wells(W/TW)	Tanks/Lakes(T/L)	Water Falls(WF)	Others(O)
1	2	110	111	112	113	114	115	116	117	118	119
829	Bhaduria Para	0	0	97.1	12	85.1	0	12	0	0	0
830	Char Gopalpur Khasmahal	0	0	5.4	4	1.4	0	4	0	0	0
831	Char Chandanpur Sahar	0	0	19.3	7.7	11.6	0	7.7	0	0	0
832	Hazrahati Mirganj	0	0	61.2	33.5	27.7	0	33.5	0	0	0
833	Sarkarpara	0	0	36.1	26.6	9.5	0	26.6	0	0	0
834	Dakshin Ikuri	0	0	95.1	74	21.1	0	74	0	0	0
835	Godagari Diar	0	0	212.5	0	212.5	0	0	0	0	0
836	Paraspur Diar	0	0	96.1	46	50.1	0	46	0	0	0
837	Muradpur Diar	0	0	266.2	125	141.2	0	125	0	0	0
838	Paschim Char Badra	0	0	299.4	0	299.4	0	0	0	0	0
839	Udaynagar Khanda	0	0	340	5	335	0	0	0	0	5
840	Paschim Udaynagar	0	0	158.2	0	158.2	0	0	0	0	0
Block T O T A L :		0	0	17854	9809.2	8044.9	0	9798.1	0	0	0

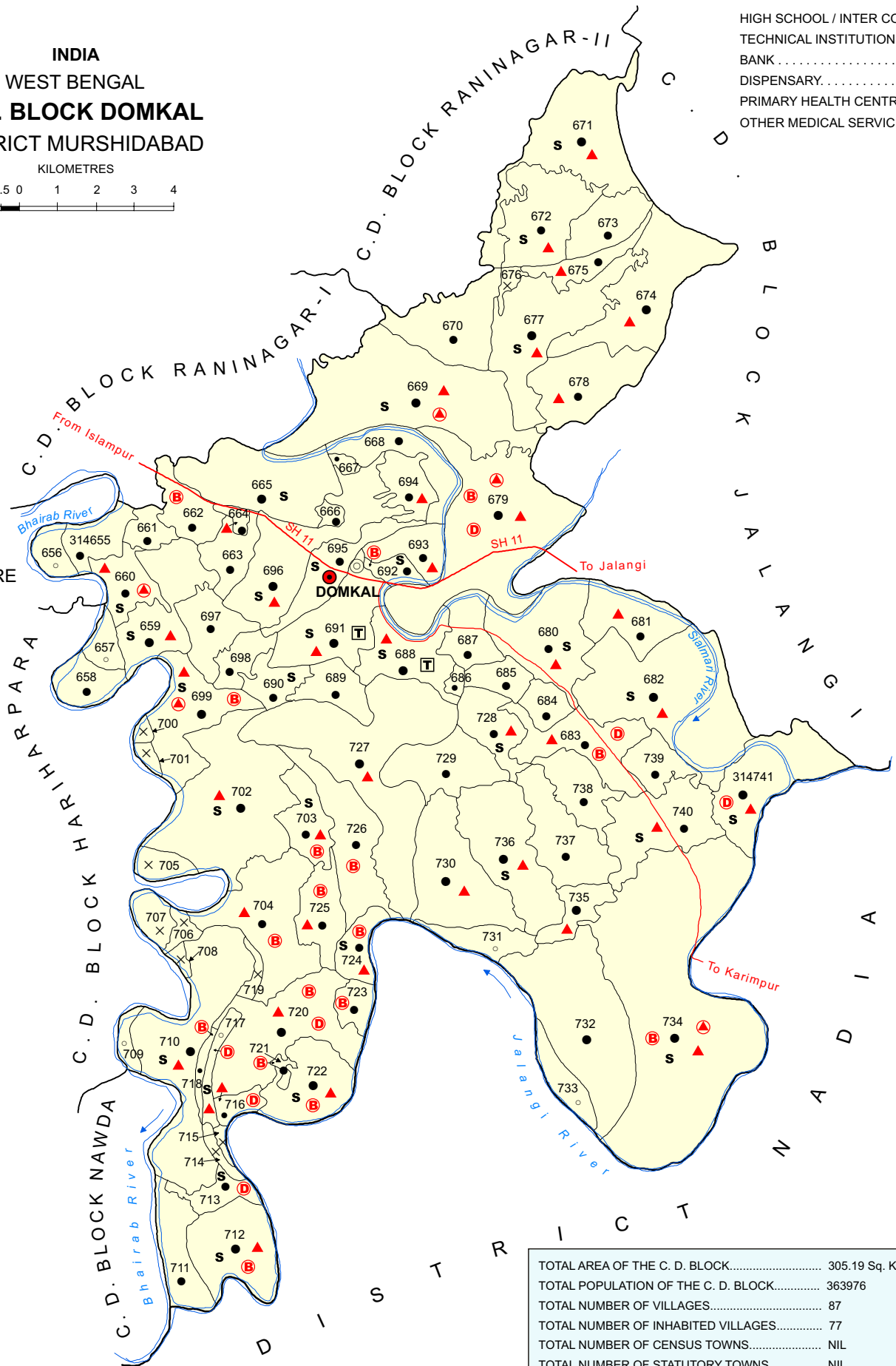
Name of three most important commodities manufactured			Name of Village	Serial Number
First	Second	Third		
120	121	122	2	1
			Bhaduria Para	829
			Char Gopalpur Khasmahal	830
			Char Chandanpur Sahar	831
			Hazrahati Mirganj	832
			Sarkarpara	833
			Dakshin Ikuri	834
			Godagari Diar	835
			Paraspur Diar	836
			Muradpur Diar	837
			Paschim Char Badra	838
			Udaynagar Khanda	839
			Paschim Udaynagar	840
			: Block T O T A L	

INDIA
WEST BENGAL
C. D. BLOCK DOMKAL
DISTRICT MURSHIDABAD



- HIGH SCHOOL / INTER COLLEGE . **S**
- TECHNICAL INSTITUTIONS **T**
- BANK **B**
- DISPENSARY..... **D**
- PRIMARY HEALTH CENTRE **▲**
- OTHER MEDICAL SERVICES **▲**

C. D. BLOCK
BERHAMPORE



TOTAL AREA OF THE C. D. BLOCK.....	305.19 Sq. Kms.
TOTAL POPULATION OF THE C. D. BLOCK.....	363976
TOTAL NUMBER OF VILLAGES.....	87
TOTAL NUMBER OF INHABITED VILLAGES.....	77
TOTAL NUMBER OF CENSUS TOWNS.....	NIL
TOTAL NUMBER OF STATUTORY TOWNS.....	NIL
DISTANCE FROM DISTRICT HEADQUARTERS TO C. D. BLOCK HEADQUARTERS (APPROX).....	40 Kms.

- BOUNDARY, DISTRICT.
- .. C. D. BLOCK.
- " VILLAGE WITH MDDS CODE.
- HEADQUARTERS : POLICE STATION, C. D. BLOCK
- POPULATION SIZE OF VILLAGES: BELOW 200,
200-499, 500-999, 1000-4999, 5000 AND ABOVE

- UNINHABITED VILLAGE WITH MDDS CODE.
- STATE HIGHWAY.
- IMPORTANT METALLED ROADS.
- RIVER AND STREAM.

Alphabetical List of Villages

Name of the CD Block : Domkal

CD Block Code (2011) : 0082

Sl. No.	Name of the Village	PLCN 2001	MDDS PLCN 2011
1	2	3	4
1	Aminabad	00855600	314730
2	Arazi Garibpur	00853400	314708
3	Azimganjagola	00851800	314692
4	Bagdanga	00855100	314725
5	Bagharpur Ramna	00849100	314665
6	Bajitpur	00849200	314666
7	Baniakhali	00848600	314660
8	Batkamari	00851500	314689
9	Bazepti Paikmari	00850200	314676
10	Bhagirathpur	00852500	314699
11	Bhatsala	00851400	314688
12	Bil Bamas	00854400	314718
13	Bil Nayankhali	00854500	314719
14	Bilaspur	00850700	314681
15	Brindabanpur Chak	00852900	314703
16	Chak Bhikhari	00851200	314686
17	Chak Laskarpur	00853200	314706
18	Chandpur	00853700	314711
19	Char Jitpur	00854000	314714
20	Char Jnagar	00854200	314716
21	Char Juranpur	00854300	314717
22	Char Kaludiar	00852600	314700
23	Char Kusbaria	00854100	314715
24	Char Momenpur	00855900	314733
25	Char Padmanabhpur	00853300	314707
26	Char Panchananpur	00848200	314656
27	Char Sahajadpur	00853500	314709
28	Char Salikadaha	00853100	314705
29	Char Sundalpur	00852700	314701
30	Char Syampur	00848400	314658
31	Dakshin Jitpur	00853900	314713
32	Dakshin Nagar	00855400	314728
33	Dakshin Panchananpur	00848300	314657
34	Daser Chak	00849900	314673
35	Debottar Lakshminarayanpur	00850400	314678
36	Dhulauri	00849700	314671
37	Domkal	00852100	314695
38	Ganra Baria	00852300	314697
39	Garaimari	00856000	314734
40	Garibpur	00853600	314710

Alphabetical List of Villages

Name of the CD Block : Domkal

CD Block Code (2011) : 0082

Sl. No.	Name of the Village	PLCN 2001	MDDS PLCN 2011
1	2	3	4
41	Gobindapur	00851300	314687
42	Gokul Chak	00850100	314675
43	Gokulpur Gobindapur	00848500	314659
44	Hari Sankarpur	00856600	314740
45	Hetanpur	00849000	314664
46	Jayrampur	00851900	314693
47	Jhaubaria	00855500	314729
48	Jitpur	00849500	314669
49	Jorgachha	00851600	314690
50	Jot Kanai	00850000	314674
51	Juginda	00855300	314727
52	Juranpur	00854600	314720
53	Kalabaria	00848800	314662
54	Kalyanpur	00854700	314721
55	Kata Kopra	00850900	314683
56	Khidir Para	00856500	314739
57	Kuchemora	00856100	314735
58	Kupila	00856700	314741
59	Kusbaria	00854800	314722
60	Lakshminathpur	00852200	314696
61	Madhur Kol	00855000	314724
62	Mahabub Nagar	00849400	314668
63	Malatipur	00852400	314698
64	Mamenpur	00855800	314732
65	Mamudpur	00851100	314685
66	Manik Nagar	00852000	314694
67	Mas Danga	00855700	314731
68	Masimpur	00848900	314663
69	Mohanpur	00856400	314738
70	Narajpur	00851000	314684
71	Pairmari	00849800	314672
72	Panchananpur	00848100	314655
73	Par Raghunathpur	00850300	314677
74	Pardiar	00853800	314712
75	Piroj Pur	00854900	314723
76	Radhakantapur	00849600	314670
77	Ramna Etbarnagar Basantapur	00851700	314691
78	Raypur	00850800	314682
79	Sabdapur	00853000	314704
80	Sahadiar	00856200	314736

Alphabetical List of Villages

Name of the CD Block : Domkal

CD Block Code (2011) : 0082

Sl. No.	Name of the Village	PLCN 2001	MDDS PLCN 2011
1	2	3	4
81	Sambhu Nagar	00849300	314667
82	Sekhalipara	00850600	314680
83	Sibnagar Laskarpur	00852800	314702
84	Srikrishnapur	00856300	314737
85	Sripatipur	00848700	314661
86	Sultanpur	00855200	314726
87	Taraf Rasulpurpatnipara	00850500	314679

Census of India 2011
Amenities and Land use

Serial Number	Name of Village	Location code no.	Total area of the village (in hectares rounded up to one decimal place)	Total population (2011 census)	Number of households (2011 census)	Number of educational amenities available in village, the distance range code viz; a for 0-5 kms, b for 5-10 kms, c for 10+ kms of nearest place where facility is available							
						Pre-Primary school (PP)	Primary school (P)	Middle school (M)	Secondary School (S)	Senior Secondary school (SS)	Degree college of arts, science & commerce (ASC)	Engineering college(EC)	Medical college (MC)
1	2	3	4	5	6	7	8	9	10	11	12	13	14

Name of District:-Murshidabad
Name of CD Block:-Domkal

841	Panchananpur	314655	196.8	2689	679	1	1	a	a	a	b	c	c
842	Char Panchananpur	314656	112.2	101	24	1	1	a	a	b	b	c	c
843	Dakshin Panchananpur	314657	99.3	146	35	1	1	a	a	b	b	c	c
844	Char Syampur	314658	176.1	2433	541	1	1	a	a	b	b	c	c
845	Gokulpur Gobindapur	314659	450.1	8270	1980	3	3	1	1	1	b	b	c
846	Baniakhali	314660	210.3	2677	666	1	1	1	1	b	b	c	c
847	Sripatipur	314661	105.1	1680	392	2	2	1	a	a	a	b	c
848	Kalabaria	314662	216.3	1697	387	1	1	a	a	a	a	b	c
849	Masimpur	314663	189.6	1571	379	1	1	a	a	a	b	b	c
850	Hetanpur	314664	36	1247	331	1	1	a	a	a	b	c	b
851	Bagharpur Ramna	314665	610.2	7525	1840	2	2	2	1	a	c	c	c
852	Bajitpur	314666	38	2231	545	1	1	a	a	a	b	b	c
853	Sambhu Nagar	314667	31	402	96	2	2	1	b	b	b	b	
854	Mahabub Nagar	314668	264.9	1617	383	b	a	a	a	a	a	b	
855	Jitpur	314669	1247	11016	2718	8	8	1	1	1	a	b	c
856	Radhakantapur	314670	435.3	4041	892	2	2	a	a	a	c	c	c
857	Dhulauri	314671	749.8	6959	1657	3	3	2	1	1	c	c	
858	Pairmari	314672	477	3293	776	2	2	1	1	a	c	c	
859	Daser Chak	314673	236.2	2171	562	2	2	a	b		c	c	
860	Jot Kanai	314674	696.2	6170	1456	5	5	a	a	a	c	c	
861	Gokul Chak	314675	149.9	2283	527	1	1	1	a	a	c	c	
862	Bazeapti Paikmari	314676	42.1	0	0								
863	Par Raghunathpur	314677	681.8	5802	1410	3	3	1	1	1	c	c	
864	Debottar Lakshminarayanpur	314678	432.1	3973	993	2	2	a	a	a	c	c	
865	Taraf Rasulpurpatnipara	314679	1237.1	19958	4838	13	12	1	a	a	a	a	
866	Sekhalipara	314680	508	4351	1005	3	3	1	1	1	b	b	c
867	Bilaspur	314681	315.1	4263	1028	3	3	1	b	b	b	b	c
868	Raypur	314682	1068.3	13285	3279	6	6	1	1	1	c	c	c
869	Kata Kopra	314683	402.7	3977	985	2	2	a	a	a	b	b	c
870	Narajpur	314684	162.7	1151	264	1	1	a	a	b	b	b	c
871	Mamudpur	314685	131.1	2039	499	2	2	a	a	a	b	b	c
872	Chak Bhikhari	314686	34.6	698	161	1	1	a	a	a	b	b	c
873	Gobindapur	314687	207.3	2118	493	2	2	a	a	a	b	b	c
874	Bhatsala	314688	337.1	5720	1397	3	3	1	1		a	a	
875	Batkamari	314689	191.2	1810	419	1	1	a	a	a	c	b	c
876	Jorgachha	314690	157.4	2484	561	2	2	1	1	b	c	a	c
877	Ramna Etbarnagar Basantapur	314691	487.4	8409	1991	4	3	a	1	1	1	1	c
878	Azimganjagola	314692	70.7	3322	783	3	2	2	2	1	a	a	c
879	Jayampur	314693	233.1	3140	774	2	1	a	a	a	a	a	
880	Manik Nagar	314694	187.6	3049	665	3	3	1	a	a	b	b	c
881	Domkal	314695	263.6	3914	926	4	3	2	2	2	a	a	c
882	Lakshminathpur	314696	649.9	10122	2450	5	4	2	1	a	b	b	c
883	Ganra Baria	314697	257.8	3658	894	2	2	a	b	b	c	a	c
884	Malatipur	314698	136.6	2069	481	1	1	1	b	b	b	b	c

- Village Directory
(As in 2009)

le. (If not available within the < 5 Kms, b for 5-10 Kms and c cility is available is given).															Number of Medical Amenities available. (If not available within the village , the distance range code viz; a for < 5 Kms, b for 5-10 Kms and c for 10+ kms of nearest place where facility is available is given).															Name of Village	Serial Number
Management institute (MI)	Polytechnic (Pt)	Vocational training school /ITI	Non-formal training centre (NFTC)	Special school for disabled (SSD)	Others (specify)	Community health centre (CHC)	Primary health centre (PHC)	Primary health sub centre (PHS)	Maternity and child welfare centre (MCW)	T.B. clinic (TBC)	Hospital-allopathic (HA)	Hospital-alternative medicine (HO)	Dispensary (D)	Veterinary hospital (VH)	Mobile health clinic (MHC)	Family welfare centre (FWC)															
15	16	17	18	19	20	21	22	23	24	25	26	27	28	29	30	31	2	1													

Location CodeNo:-333

Location CodeNo:-0082

c	c	b	b	c		a	a	a	a	a	a	a	a	a	c	a	Panchananpur	841
c	c	b	a	c		c	c	c	c	c	c	c	b	c	c	c	Char Panchananpur	842
c	c	b	a	c		c	c	c	c	c	c	c	b	c	c	c	Dakshin Panchananpur	843
c	c	b	a	c		c	c	c	c	c	c	c	b	c	c	c	Char Syampur	844
c	b	b	b	c		b	b	1	1	1	b	b	b	b	c	1	Gokulpur Gobindapur	845
c	c	b	b	c		b	1	1	a	a	a	a	a	a	c	a	Baniakhali	846
c	b	a	a	c		a	a	b	b	b	b	b	b	b	c	b	Sripatipur	847
c	b	a	a	c		a	a	a	a	a	a	a	a	a	c	a	Kalabaria	848
b	b	c	a	a		b	b	b	c	c	b	b	b	a	c	c	Masimpur	849
b	b	c	a	a		b	b	1	c	c	b	b	b	a	c	c	Hetanpur	850
c	c	c	1	a	1	b	b	b	b	c	b	b	b	b	c	c	Bagharpur Ramna	851
b	b	c	1	a		b	b	b	c	c	b	b	b	a	c	c	Bajitpur	852
b	b	b	b	c		b	a	a	a	a	b	b	b	b		a	Sambhu Nagar	853
b	b	a	a	c		b	a	a	a	a	b	b	b	b		a	Mahabub Nagar	854
c	b	c	c	c		a	1	1	1	1	a	c	a	a	1	1	Jitpur	855
	c	c	c	c			c	a	c	a	c	c	c	c		a	Radhakantapur	856
	c	c	c	c		c	b	1	1	1	c	c	c	c	1	1	Dhulauri	857
	c	c	c	c		c	c	1	c	c	c	c	c	c	c		Pairmari	858
	c	c	c	c		c	c	c	c	c	c	c	c	c	c		Daser Chak	859
	c	c	c	c		c	c	1	c	c	c	c	c	c	c		Jot Kanai	860
	c	c	c	c		c	c	1	a	c	c	c	c	c			Gokul Chak	861
																	Bazeapti Paikmari	862
	c	c	c	c		c	b	1	c	c	c	c	c	c			Par Raghunathpur	863
	c	c	c	c		c	c	1	c	c	c	c	c	c			Debottar Lakshminarayanpur	864
a	a	c	c	c		1	1	1	2	1	1	1	8	1	2	2	Taraf Rasulpurpatnipara	865
b	b	b	b			b	b	1	1	1	b	b	b	b		1	Sekhalipara	866
c	b	c	c	c		b	b	b	b	2	b	c	b	b	b	b	Bilaspur	867
c	c	c	a	c	c	c	c	1	c	c	c	c	a	c	1	c	Raypur	868
c	b	c	b	c		b	b	1	b	b	b	c	1	b	b	b	Kata Kopra	869
c	b	c	b	c		b	b	a	b	b	b	c	a	b	b	b	Narajpur	870
b	b	b				b	b	a	a	a	b	b	b	b		a	Mamudpur	871
b	b	b				b	b	a	a	a	b	b	b	b		a	Chak Bhikhari	872
b	b	b				b	b	a	a	a	b	b	b	b		a	Gobindapur	873
c	a	1		c		c	a	1	c	c	a	c	b	a		a	Bhatsala	874
c	b	b	b	c		b	b	b	b	b	b	b	b	b	c	b	Batkamari	875
c	a	a	a	c		b	b	b	b	b	b	b	b	b	c	b	Jorgachha	876
c	1	c	c	c		b	b	1	c	b	b	b	c	a		b	Ramna Etbarnagar Basantapur	877
c	c	c	c	c		a	a	a	a	a	a	a	a	a		a	Azimganjagola	878
a	a	c	c	c		a	a	1	1	1	a	a	a	a	a	1	Jayrampur	879
c	b	c	c	a		b	b	1	b	b	b	b		b		b	Manik Nagar	880
a	a	a	1	a		b	b	b	b	b	b	b	b	b	c	b	Domkal	881
b	b	c	a	a	1	b	b	1	b	b	b	b	b	a	c	b	Lakshminathpur	882
c	a	a	a	c		b	b	b	b	b	b	b	b	b	c	b	Ganra Baria	883
c	b	b	1	c		b	b	b	b	b	b	b	b	b	b	b	Malatipur	884

Serial Number	Name of Village	Number of Non-Government Medical Amenities available.							Availability of drinking water - Yes / No							
		Charitable non Govt. hospital/Nursing home.	Medical practitioner with MBBS Degree	Medical practitioner with other degree	Medical practitioner with no degree	Traditional practitioner and faith healer	Medicine Shop	Others	Tap water (Treated/Untreated)	Well water (Covered / Uncovered well)	Hand Pump	Tube wells / Bore well	Spring	River / Canal	Tank / Pond / Lake	Others
1	2	32	33	34	35	36	37	38	39	40	41	42	43	44	45	46

841	Panchananpur	0	0	0	0	0	0	0	Yes	No	Yes	Yes	No	No	Yes	No
842	Char Panchananpur	0	0	0	0	0	0	0	No	No	Yes	Yes	No	No	Yes	No
843	Dakshin Panchananpur	0	0	0	0	0	0	0	No	No	Yes	Yes	No	No	Yes	No
844	Char Syampur	0	0	0	0	0	0	0	No	No	Yes	Yes	No	No	Yes	No
845	Gokulpur Gobindapur	0	0	2	4	4	0	0	No	No	Yes	No	No	No	Yes	No
846	Baniakhali	0	0	0	0	4	0	0	Yes	No	Yes	Yes	No	Yes	Yes	No
847	Sripatipur	0	0	0	0	0	0	0	Yes	No	Yes	Yes	No	No	Yes	No
848	Kalabaria	0	0	2	0	5	0	0	Yes	No	Yes	Yes	No	No	Yes	No
849	Masimpur	0	0	0	0	0	0	0	No	No	Yes	Yes	No	No	No	No
850	Hetanpur	0	0	0	0	0	0	0	No	No	Yes	Yes	No	No	No	No
851	Bagharpur Ramna	0	0	0	0	0	0	0	No	No	Yes	Yes	No	No	No	No
852	Bajitpur	0	0	0	0	0	0	0	No	No	Yes	Yes	No	No	No	No
853	Sambhu Nagar	0	0	0	3	2	0	0	Yes	Yes	Yes	Yes	No	Yes	Yes	No
854	Mahabub Nagar	0	0	0	0	0	0	0	Yes	No	Yes	No	No	Yes	Yes	No
855	Jitpur	0	0	1	8	1	0	0	No	No	Yes	Yes	No	Yes	Yes	No
856	Radhakantapur	0	0	0	0	0	0	0	No	No	Yes	Yes	No	No	No	No
857	Dhulauri	0	0	0	0	0	0	0	No	No	Yes	Yes	No	No	Yes	No
858	Pairmari	0	0	0	0	0	0	0	No	No	Yes	Yes	No	No	Yes	No
859	Daser Chak	0	0	0	0	0	0	0	No	No	Yes	Yes	No	No	Yes	No
860	Jot Kanai	0	0	0	0	0	0	0	No	No	Yes	Yes	No	No	Yes	No
861	Gokul Chak	0	0	0	0	0	0	0	Yes	No	Yes	Yes	No	No	Yes	No
862	Bazeapti Paikmari															
863	Par Raghunathpur	0	0	0	0	0	0	0	No	No	Yes	Yes	No	No	Yes	No
864	Debottar Lakshminarayanpur	0	0	0	0	0	0	0	No	No	Yes	Yes	No	No	Yes	No
865	Taraf Rasulpurpatnipara	4	4	0	20	2	16	0	Yes	No	No	Yes	No	Yes	Yes	No
866	Sekhalipara	0	0	0	0	0	0	0	Yes	No	Yes	No	No	Yes	Yes	No
867	Bilaspur	0	0	2	2	3	2	0	Yes	Yes	Yes	Yes	No	Yes	Yes	No
868	Raypur	0	0	0	3	1	0	0	Yes	Yes	Yes	Yes	No	Yes	Yes	No
869	Kata Kopra	0	0	1	2	4	1	0	Yes	Yes	Yes	Yes	No	No	Yes	No
870	Narajpur	0	0	0	2	2	0	0	Yes	Yes	Yes	Yes	No	No	Yes	No
871	Mamudpur	0	0	0	0	0	0	0	Yes	No	Yes	Yes	No	No	No	No
872	Chak Bhikhari	0	0	0	0	0	0	0	Yes	No	Yes	Yes	No	No	Yes	No
873	Gobindapur	0	0	0	0	0	0	0	Yes	No	Yes	Yes	No	No	Yes	No
874	Bhatsala	0	0	7	0	1	5	0	No	No	No	Yes	No	Yes	Yes	No
875	Batkamari	0	0	0	0	4	0	0	Yes	No	Yes	Yes	No	No	Yes	No
876	Jorgachha	0	0	0	0	4	0	0	Yes	No	Yes	Yes	No	No	Yes	No
877	Ramna Etbarnagar Basantapur	4	0	0	10	0	15	0	Yes	No	Yes	Yes	No	No	Yes	No
878	Azimganjagola	1	0	0	5	1	12	0	Yes	No	No	Yes	No	Yes	Yes	No
879	Jayrampur	0	0	10	10	2	10	0	Yes	No	Yes	Yes	No	No	Yes	No
880	Manik Nagar	0	0	0	10	5	0	0	Yes	No	No	Yes	No	Yes	Yes	No
881	Domkal	0	0	0	0	0	0	0	Yes	No	Yes	Yes	No	No	No	No
882	Lakshminathpur	0	0	0	0	0	0	0	No	No	Yes	Yes	No	No	No	No
883	Ganra Baria	0	0	0	0	0	0	0	Yes	No	Yes	Yes	No	No	Yes	No
884	Malatipur	0	0	0	0	4	0	0	No	No	Yes	Yes	No	No	Yes	No

Availability of toilet & others Yes / No				Communication and transport facilities (If amenities available code -Yes is given except for Village Pin Code ,If not available within the village , the distance range code viz; a for < 5 Kms, b for 5-10 Kms and c for 10+ kms of nearest place where facility is available is given).									
Community toilet including bath.	Community toilet excluding bath.	Rural sanitary mart or sanitary hardware outlet available near the village.	Community bio- gas or recycle of waste for productive use.	Post office(PO)	Sub post office (SPO)	Post & Telegraph office (P&TO)	Village Pin Code	Telephones (Land lines)	Public call office (PCO)	Mobile phone coverage	Name of Village	Serial Number	
47	48	49	50	51	52	53	54	55	56	57	2	1	

No	No	No	No	a	a	c	742303	a	a	Yes	Panchananpur	841
No	No	No	No	a	b	b	742303	a	a	Yes	Char Panchananpur	842
No	No	No	No	a	b	b	742303	a	a	Yes	Dakshin Panchananpur	843
No	No	No	No	a	b	b	742304	a	a	Yes	Char Syampur	844
No	No	No	No	Yes	b	c	742304	Yes	Yes	Yes	Gokulpur Gobindapur	845
No	No	No	No	c	Yes	c	742304	Yes	Yes	Yes	Baniakhali	846
No	No	No	No	a	a	c	742304	Yes	Yes	Yes	Sripatipur	847
No	No	No	No	a	a	c	742134	Yes	Yes	Yes	Kalabaria	848
No	No	No	No	c	b	c	742303	a	b	b	Masimpur	849
No	No	No	No	c	b	c	742303	b	b	b	Hetanpur	850
No	No	No	No	c	b	c	742304		b		Bagharpur Ramna	851
No	No	No	No	c	a	c	742303	Yes		Yes	Bajitpur	852
No	No	No	No	c	b	b	742303	a	a	Yes	Sambhu Nagar	853
No	No	No	No			b	742303	b	b	Yes	Mahabub Nagar	854
No	No	Yes	No	c	b	b	742303	b	b	Yes	Jitpur	855
No	No	No	No	c	c	c	742308	c	a	Yes	Radhakantapur	856
No	No	No	No	c	c	c	742308	Yes	b	Yes	Dhulauri	857
No	No	No	No	c	c	c	742304	Yes	c	Yes	Pairmari	858
No	No	No	No	c	c	c	742303	c	b	Yes	Daser Chak	859
No	No	No	No	c	c	c	742303	c	c	Yes	Jot Kanai	860
No	No	No	No	c	c	c	742303	c	b	Yes	Gokul Chak	861
											Bazeapti Paikmari	862
No	No	No	No	c	c	c	742303	c	Yes	Yes	Par Raghunathpur	863
No	No	No	No	c	c	c	742303	Yes	a	Yes	Debottar Lakshminarayanpur	864
No	No	Yes	No	c	Yes	c	742303	Yes	Yes	Yes	Taraf Rasulpurpatnipara	865
No	No	No	No	b	a	c	742148	Yes	Yes	Yes	Sekhalipara	866
No	No	Yes	No	c	b	c	742303	Yes	Yes	Yes	Bilaspur	867
No	No	Yes	No	c	b	c	742303	Yes	Yes	Yes	Raypur	868
No	Yes	Yes	No	c	b	c	742303	Yes	Yes	Yes	Kata Kopra	869
No	No	Yes	No	c	b	c	742303	Yes	Yes	Yes	Narajpur	870
No	No	No	No	b	a	b	742406	Yes	Yes	Yes	Mamudpur	871
No	No	No	No	b	a	b	742303	Yes	Yes	Yes	Chak Bhikhari	872
No	No	No	No	b	b	b	742406	Yes	Yes	Yes	Gobindapur	873
Yes	Yes	No	No	a	a	a		Yes		b	Bhatsala	874
No	No	Yes	No	a	b	c	742303	b	b	Yes	Batkamari	875
No	No	Yes	No	a	b	c	742304	b	b	Yes	Jorgachha	876
No	No	No	No	c	Yes	c	742303	Yes	Yes	Yes	Ramna Etbarnagar Basantapur	877
Yes	Yes	Yes	No	a	a	a	742303	Yes	Yes	Yes	Azimganjagola	878
No	No	No	No	c	a	c	742303	Yes	Yes	Yes	Jayrampur	879
No	No	No	No	c	c	c	742303	Yes	a	Yes	Manik Nagar	880
No	No	No	No	c	a	c	742303	Yes	Yes	Yes	Domkal	881
No	No	No	No	c	Yes	c	742303	Yes	Yes	Yes	Lakshminathpur	882
No	No	No	No	a	b	c	742304	b	Yes	Yes	Ganra Baria	883
No	No	No	No	a	b	c	742304	a	b	Yes	Malatipur	884

Communication and transport facilities (If amenities available code -Yes is given except for Village Pin Code ,If not available within the village , the distance range code viz; a for < 5 Kms, b for 5-10 Kms and c for 10+ kms of nearest place where facility is available is given).													Village connected to highway (If amenities available code village , the distance range c and c for 10+ kms of nearest			
Serial Number	Name of Village	Internet cafes/ Common service centre (CSC)	Private courier facility	Bus service (Public & Private)	Railway stations	Auto/Modified Autos	Taxis and Vans	Tractors	Cycle-pulled rickshaws(Manual & Machine driven)	Carts driven by animals	Sea/River ferry service	Connected to national highway(NH)	Connected to state highway(SH)	Connected to major district road (MDR)	Connected to others district road	Pucca roads
1	2	58	59	60	61	62	63	64	65	66	67	68	69	70	71	72

841	Panchananpur	c	c	b	c	c	Yes	b	b	Yes	Yes	c	b	b	b	b
842	Char Panchananpur	b	b	b	c	c	Yes	Yes	Yes	Yes	a	c	b	c	a	b
843	Dakshin Panchananpur	b	b	b	c	c	Yes	Yes	Yes	Yes	a	c	b	c	a	b
844	Char Syampur	b	b	b	c	c	Yes	Yes	Yes	Yes	a	c	b	c	a	b
845	Gokulpur Gobindapur	b	b	a	c	c	Yes	b	Yes	Yes	b	c	b	c	b	b
846	Baniakhali	c	c	b	c	c	Yes	Yes	b	Yes	Yes	c	b	b	b	b
847	Sripatipur	b	b	a	c	c	Yes	Yes	Yes	Yes	a	c	a	a	a	a
848	Kalabaria	b	b	Yes	c	c	Yes	Yes	Yes	Yes	a	c	Yes			Yes
849	Masimpur	c	c	a	c	c	b	b	b	b	c	c	a	a		a
850	Hetanpur	c	c	Yes	c	c	Yes	b	b	b	c	c	Yes	b		a
851	Bagharpur Ramna	c	c	a	c	c	b	b	b	b	c	c	a	a		a
852	Bajitpur	c	c	a	c	c	a	a	a	a	c	c	a	a	a	Yes
853	Sambhu Nagar	b	b	Yes	c	c	Yes	Yes	Yes	Yes	c	b	b	a		Yes
854	Mahabub Nagar	b	b	b	c	c	Yes	Yes	Yes	Yes	c	b	b	b		a
855	Jitpur	b	b	b	c	c	b	Yes	Yes	Yes	c	c			Yes	Yes
856	Radhakantapur	c	c	b	c	c	b	c	c	Yes	b	c	b			b
857	Dhulauri	c	c	b	c	c	c	c	c	Yes	c	c	c			Yes
858	Paimari	c	c	c	c	c	c	c	c	Yes	c	c	c			a
859	Daser Chak	Yes	c	c	c	c	c	c	c	Yes	c	c	c			b
860	Jot Kanai	c	c	c	c	c	c	c	c	Yes	c	c	c			a
861	Gokul Chak	c	c	c	c	c	c	c	c	Yes	c	c	c	c		a
862	Bazepti Paikmari															
863	Par Raghunathpur	c	c	c	c	c	c	c	c	Yes	c	c	c		c	Yes
864	Debottar Lakshminarayanpur	c	c	c	c	c	Yes	Yes	Yes	Yes	c	c	c		c	a
865	Taraf Rasulpurpatnipara	a	a	Yes	c	c	Yes	Yes	Yes	Yes	c	c	Yes		Yes	Yes
866	Sekhalipara	b	b	Yes	c	c	Yes	Yes	Yes	Yes	a	c		Yes	Yes	Yes
867	Bilaspur	b	b	Yes	c	Yes	Yes	Yes	Yes	Yes	c	c			Yes	Yes
868	Raypur	b	b	Yes	c	b	Yes	Yes	Yes	Yes	c	c	b		Yes	b
869	Kata Kopra	Yes	Yes	Yes	c	Yes	Yes	Yes	Yes	Yes	c	c	b	Yes	Yes	Yes
870	Narajpur	b	b	Yes	c	Yes	Yes	Yes	Yes	Yes	c	c	b		Yes	Yes
871	Mamudpur	b	b	a	c	c	Yes	Yes	Yes	Yes	b	c	b	a	Yes	Yes
872	Chak Bhikhari	b	b	a	c	c	Yes	Yes	Yes	Yes	b	c	b	a	a	a
873	Gobindapur	b	b	Yes	c	c	Yes	Yes	Yes	Yes	a	c	b	Yes	Yes	Yes
874	Bhatsala	b	a	Yes	c	b	Yes	Yes	Yes	Yes	b	c			Yes	Yes
875	Batkamari	b	b	Yes	c	Yes	Yes	Yes	Yes	Yes	a	c			Yes	Yes
876	Jorgachha	b	b	b	c	b	Yes	Yes	Yes	Yes	a	c	b		Yes	Yes
877	Ramna Etbarnagar Basantapur	Yes	Yes	Yes	c	c	Yes	Yes	Yes	Yes	b	c	Yes		Yes	Yes
878	Azimganjagola	Yes	Yes	Yes	c	Yes	Yes	Yes	Yes	Yes	b	c			Yes	Yes
879	Jayrampur	Yes	Yes	Yes	c	b	Yes	Yes	Yes	Yes	c	c			Yes	Yes
880	Manik Nagar	a	a	a	c	Yes	Yes	Yes	Yes	Yes	c	c	a		Yes	Yes
881	Domkal	a	a	Yes	c	c	Yes	Yes	Yes	Yes	c	c	Yes		Yes	Yes
882	Lakshminathpur	a	a	a	c	c	Yes	Yes	Yes	Yes	c	c	Yes		Yes	Yes
883	Ganra Baria	b	b	b	c	b	Yes	Yes	Yes	Yes	a	c	b		Yes	Yes
884	Malatipur	b	b	b	c	b	Yes	Yes	Yes	Yes	b	c	b		Yes	Yes

ys,village roads, banks & credit societies
 :-Yes is given, If not available within the
 code viz; a for < 5 Kms, b for 5-10 Kms
 place where facility is available is given).

Availability of miscellaneous facilities (If amenities available code -Yes is given, If not
 available within the village , the distance range code viz; a for < 5 Kms, b for 5-10 Kms
 and c for 10+ kms of nearest place where facility is available is given).

73	74	75	76	77	78	79	80	81	82	83	84	85	86	87	Name of Village	Serial Number
Kutchcha roads	Water bounded macadam(WBM) roads	Navigable waterway (river/canal)(NW)	Footpaths (FP)	Commercial & Co-operative Banks	ATM	Agricultural Credit Societies	Self-Help Group (SHG)	Public distribution system (PDS) shop	Mandis / Regular market	Weekly Haat	Agricultural marketing society	Integrated Child Development Scheme (Nutritional Centres)	Anganwadi Centre (Nutritional Centres)	Others (Nutritional Centres)		

Yes	Yes	Yes	Yes	b	b	c	Yes	a	c	a	c	Yes	Yes	Yes	Panchananpur	841
Yes	Yes	a	b	b	b	c	Yes	Yes	c	a	c	a	a	Yes	Char Panchananpur	842
Yes	Yes	a	b	b	b	c	Yes	b	c	b	Yes	a	Yes	c	Dakshin Panchananpur	843
Yes	Yes	b	Yes	b	b	b	Yes	Yes	b	a	c	Yes	Yes	Yes	Char Syampur	844
Yes	Yes	b	Yes	b	b	Yes	Yes	Yes	c	Yes	b	Yes	Yes	Yes	Gokulpur Gobindapur	845
Yes	Yes	Yes	Yes	b	b	c	Yes	a	c	a	c	Yes	Yes	Yes	Baniakhali	846
Yes	Yes	a	Yes	a	a	c	Yes	b	c	a	a	Yes	Yes	Yes	Sripatipur	847
Yes	Yes	a	Yes	Yes	a	Yes	Yes	a	c	a	Yes	Yes	Yes	Yes	Kalabaria	848
Yes	Yes	c	Yes	a	b	c	Yes	c	c	b	b	b	Yes	Yes	Masimpur	849
Yes	Yes	c	Yes	a	b	c	Yes	c	c	Yes	b	b	Yes	Yes	Hetanpur	850
Yes	Yes	c	Yes	a	b	c	Yes	c	c	Yes	Yes	Yes	Yes	Yes	Bagharpur Ramna	851
Yes	Yes	c	Yes	a	a	c	Yes	c	c	a	a	a	Yes	Yes	Bajitpur	852
Yes	Yes	c	Yes	b	b	c	Yes	a	c	b	b	Yes	Yes	Yes	Sambhu Nagar	853
Yes	Yes	c	Yes	b	b	c	Yes	b	c	b	Yes	a	Yes	Yes	Mahabub Nagar	854
Yes	c	c	Yes	b	b	c	Yes	Yes	Yes	Yes	b	Yes	Yes	Yes	Jitpur	855
Yes	b		Yes	c	c	c	Yes	a	c	Yes	c	Yes	Yes	Yes	Radhakantapur	856
Yes	Yes	c	Yes	c	c	c	Yes	Yes	c	a	c	Yes	Yes	Yes	Dhulauri	857
a	Yes	c	Yes	c	c	c	Yes	Yes	c	Yes	c	Yes	Yes	Yes	Pairmari	858
Yes	Yes	c	Yes	c	c	c	Yes	Yes	c	a	c	Yes	Yes	Yes	Daser Chak	859
Yes	Yes	c	Yes	c	c	c	Yes	Yes	c	Yes	c	Yes	Yes	Yes	Jot Kanai	860
Yes	Yes	c	Yes	c	c	c	Yes	a	c	a	c	Yes	Yes	Yes	Gokul Chak	861
															Bazepti Paikmari	862
Yes	Yes	c	Yes	c	c	c	Yes	Yes	c	a	c	Yes	Yes	Yes	Par Raghunathpur	863
a	c	Yes	c	c	c	c	Yes	Yes	c	a	c	Yes	Yes	Yes	Debottar Lakshminarayanpur	864
Yes	Yes	c	Yes	Yes	c	c	Yes	Yes	Yes	a	Yes	Yes	Yes	Yes	Taraf Rasulpurpatnipara	865
Yes	Yes		Yes	b	b	b	Yes	Yes	c	a	b	b	Yes	Yes	Sekhalipara	866
Yes	Yes		Yes	b	b	Yes	Yes	Yes	b	Yes	b	Yes	Yes	Yes	Bilaspur	867
Yes	b	b	Yes	b	b	Yes	Yes	Yes	b	Yes	Yes	Yes	Yes	Yes	Raypur	868
Yes	Yes	c	Yes	Yes	b	c	Yes	Yes	b	Yes	b	Yes	Yes	Yes	Kata Kopra	869
Yes	Yes	c	Yes	a	b	c	Yes	a	c	Yes	b	Yes	Yes	Yes	Narajpur	870
Yes	Yes		Yes	a	b	c	Yes	a	c	a	b	b	Yes	Yes	Mamudpur	871
Yes	Yes		Yes	a	b	c	Yes	a	c	a	b	b	Yes	Yes	Chak Bhikhari	872
Yes	Yes		Yes	a	b	Yes	Yes	a	c	Yes	b	b	Yes	Yes	Gobindapur	873
Yes	Yes	Yes	Yes	a	Yes	c	Yes	Yes	c	a	a	a	Yes	Yes	Bhatsala	874
Yes	Yes	a	Yes	b	b	Yes	Yes	a	Yes	Yes	b	Yes	Yes	Yes	Batkamari	875
Yes	Yes	a	Yes	a	b	c	Yes	Yes	c	a	b	Yes	Yes	Yes	Jorgachha	876
Yes	Yes		Yes	a	Yes	c	Yes	Yes	Yes	Yes	Yes	Yes	Yes	Yes	Ramna Etbarnagar Basantapur	877
Yes			Yes	Yes	a	Yes	Yes	Yes	Yes	Yes	c	Yes	Yes	Yes	Azimganjagola	878
Yes		Yes	Yes	a	a	c	Yes	Yes	Yes	Yes	a	Yes	Yes	Yes	Jayrampur	879
Yes			Yes	a	a	c	Yes	Yes	c	a	c	a	Yes	Yes	Manik Nagar	880
Yes	Yes	c	Yes	a	a	c	Yes	a	Yes	Yes	Yes	Yes	Yes	Yes	Domkal	881
Yes	Yes	c	Yes	a	a	c	Yes	c	c	a	a	a	Yes	Yes	Lakshminathpur	882
Yes	Yes	a	Yes	a	b	c	Yes	Yes	c	a	b	Yes	Yes	Yes	Ganra Baria	883
Yes	Yes	b	Yes	b	b	c	Yes	Yes	b	a	b	Yes	Yes	Yes	Malatipur	884

Availability of miscellaneous facilities (If amenities available code -Yes is given, If not available within the village , the distance range code viz; a for < 5 Kms, b for 5-10 Kms and c for 10+ kms of nearest place where facility is available is given).													Availability of electricity (Yes/No)			
Serial Number	Name of Village	ASHA (Accredited Social Health Activist)	Community centre with/without TV	Sports Field,	Sports Club / Recreation Centre	Cinema / Video Hall	Public Library	Public Reading Room	Newspaper Supply	Assembly Polling station	Birth & Death Registration Office	Power Supply for Domestic Use (ED)	Power Supply for Agricultural Use (EAG)	Power Supply for Commercial Use (EC)	Power Supply for All Uses (EA)	
1	2	88	89	90	91	92	93	94	95	96	97	98	99	100	101	

841	Panchananpur	b	b	b	b	b	b	b	Yes	Yes	a	Yes	Yes	No	No
842	Char Panchananpur	c	c	b	Yes	b	b	Yes	Yes	Yes	a	Yes	Yes	No	No
843	Dakshin Panchananpur	c	b	Yes	b	b	Yes	Yes	Yes	Yes	a	Yes	Yes	No	No
844	Char Syampur	c	c	b	Yes	b	b	Yes	Yes	Yes	a	Yes	Yes	No	No
845	Gokulpur Gobindapur	b	b	b	b	b	b	b	Yes	Yes	Yes	Yes	Yes	No	No
846	Baniakhali	c	b	b	b	b	b	b	Yes	Yes	a	Yes	Yes	No	No
847	Sripatipur	a	a	a	a	a	a	a	Yes	Yes	a	Yes	No	No	No
848	Kalabaria	a	a	a	a	a	a	a	Yes	Yes	b	Yes	No	No	No
849	Masimpur	Yes	Yes	a	b	b	b	b	a	Yes	a	Yes	No	No	No
850	Hetanpur	Yes	Yes	a	Yes	b	b	b	a	a	a	Yes	Yes	Yes	Yes
851	Bagharpur Ramna	Yes	Yes	a	b	b	b	b	a	Yes	a	Yes	Yes	Yes	Yes
852	Bajitpur	Yes	Yes	Yes	a	a	a	a	a	Yes	a	Yes	No	Yes	No
853	Sambhu Nagar	Yes	Yes	a	a	b	b	b	b	Yes	b	Yes	Yes	Yes	Yes
854	Mahabub Nagar	a	a	a	b	b	b	b	b	a	b	Yes	No	No	No
855	Jitpur	Yes	b	a	Yes	b	b	b	Yes	b	a	Yes	Yes	No	No
856	Radhakantapur	Yes	c	a	c	c	c	c	c	Yes	a	Yes	Yes	No	No
857	Dhulauri	Yes	c	Yes	Yes	c	Yes	Yes	Yes	Yes	b	Yes	Yes	Yes	Yes
858	Pairmari	Yes	c	Yes	a	c	a	a	c	Yes	a	Yes	Yes	Yes	Yes
859	Daser Chak	Yes	c	b	c	c	c	c	c	Yes	b	Yes	Yes	Yes	Yes
860	Jot Kanai	Yes	c	a	c	c	c	c	c	Yes	a	Yes	Yes	Yes	Yes
861	Gokul Chak	Yes	c	Yes	Yes	c	b	c	c	Yes	a	Yes	Yes	Yes	Yes
862	Bazeapti Paikmari														
863	Par Raghunathpur	Yes	c	Yes	c	c	c	c	c	Yes	Yes	Yes	Yes	Yes	Yes
864	Debottar Lakshminarayanpur	Yes	c	a	c	c	c	c	c	Yes	Yes	Yes	Yes	Yes	Yes
865	Taraf Rasulpurpatnipara	Yes	Yes	a	Yes	a	a	a	Yes	Yes	Yes	Yes	Yes	Yes	Yes
866	Sekhalipara	Yes	b	Yes	b	b	b	b	Yes	Yes	a	Yes	Yes	Yes	Yes
867	Bilaspur	Yes	b	b	b	b	Yes	Yes	Yes	Yes	b	Yes	Yes	Yes	Yes
868	Raypur	Yes	b	Yes	b	b	Yes	a	Yes	Yes	Yes	Yes	Yes	Yes	Yes
869	Kata Kopra	Yes	b	Yes	Yes	Yes	a	a	Yes	Yes	a	Yes	Yes	Yes	Yes
870	Narajpur	Yes	b	a	b	b	b	b	Yes	Yes	a	Yes	Yes	Yes	Yes
871	Mamudpur	a	b	a	b	b	b	b	Yes	Yes	a	Yes	Yes	Yes	Yes
872	Chak Bhikhari	Yes	b	a	b	b	b	b	Yes	a	a	Yes	Yes	Yes	Yes
873	Gobindapur	Yes	b	Yes	b	b	b	b	Yes	Yes	a	Yes	Yes	Yes	Yes
874	Bhatsala	Yes	c	Yes	Yes	a	a	a	Yes	Yes	Yes	Yes	Yes	Yes	Yes
875	Batkamari	b	b	b	b	b	b	b	Yes	Yes	b	Yes	Yes	Yes	Yes
876	Jorgachha	b	b	b	a	b	b	b	Yes	Yes	b	Yes	Yes	No	No
877	Ramna Etbarnagar Basantapur	Yes	Yes	a	Yes	Yes	Yes	Yes	Yes	Yes	Yes	Yes	Yes	Yes	Yes
878	Azimganjagola	Yes	Yes	Yes	Yes	Yes	Yes	Yes	Yes	Yes	Yes	Yes	Yes	Yes	Yes
879	Jayrampur	Yes	c	Yes	Yes	a	a	a	Yes	Yes	Yes	Yes	Yes	Yes	Yes
880	Manik Nagar	Yes	a	Yes	Yes	a	a	a	Yes	Yes	Yes	Yes	Yes	Yes	Yes
881	Domkal	Yes	Yes	Yes	a	a	a	a	a	Yes	a	Yes	Yes	Yes	Yes
882	Lakshminathpur	Yes	Yes	Yes	Yes	a	a	a	Yes	Yes	Yes	Yes	Yes	Yes	Yes
883	Ganra Baria	b	b	b	a	b	b	b	Yes	Yes	b	Yes	No	No	No
884	Malatipur	b	b	Yes	Yes	b	Yes	Yes	Yes	Yes	b	Yes	Yes	No	No

Nearest Town		Land Use							Name of Village	Serial Number
		Area under different types of land use (in hectares rounded up to one decimal place)								
Name	Distance range code i.e. a for <5 Kms, b for 5-10 Kms and c for 10+ kms .	Forests	Area under Non-agricultural Uses	Barren and Un-cultivable land	Permanent Pastures and Other Grazing Lands	Land Under Miscellaneous Tree Crops etc.	Culturable Waste Land			
102	103	104	105	106	107	108	109	2	1	

DOMKOL	a	0	0	0	0	0	48.8	Panchananpur	841
		0	22.9	0	0	0	1.3	Char Panchananpur	842
DOMKOL	a	0	7	0	0	0	0	Dakshin Panchananpur	843
DOMKAL	c	0	53.1	0	0	0	3	Char Syampur	844
DOMKAL	a	0	44.4	0	0	0	7.1	Gokulpur Gobindapur	845
DOMKAL	a	0	50.3	0	0	0	3.2	Baniakhali	846
DOMKAL	b	0	25.1	0	0	0	2	Sripatipur	847
DOMKAT	a	0	43.8	0	0	0	2.5	Kalabaria	848
DOMKAL	b	0	45.7	0	0	0	18.2	Masimpur	849
DOMKAL	b	0	12.9	0	0	0	2.2	Hetanpur	850
DOMKAL	a	0	0	0	0	0	180.8	Bagharpur Ramna	851
DOMKAL	a	0	9.6	0	0	0	2	Bajitpur	852
DOMKAL	b	0	5.6	0	0	0	0	Sambhu Nagar	853
DOMKAL	a	0	64.3	0	0	0	0	Mahabub Nagar	854
DOMKAL	b	104	70.2	0	0	0	12.2	Jitpur	855
DOMKAL	b	0	50.8	0	0	0	20.2	Radhakantapur	856
DOMKAL	c	0	60.3	0	0	0	10.2	Dhulauri	857
DOMKAL	c	0	282.2	0	0	0	4.8	Pairmari	858
DOMKAL	c	0	45.3	0	0	0	35.3	Daser Chak	859
DOMKAL	c	0	148.6	0	0	0	51.2	Jot Kanai	860
DOMKAL	c	0	30.9	0	0	0	20.2	Gokul Chak	861
		35.2	3.8	0	0	0	3	Bazeapti Paikmari	862
DOMKAL	c	0	125.8	0	0	0	117	Par Raghunathpur	863
DOMKAL	c	0	136.2	0	0	0	5.9	Debottar Lakshminarayanpur	864
DOMKAL	a	0	495.5	0	0	0	8	Taraf Rasulpurpatnipara	865
DOMKAL	b	0	60	0	0	0	3	Sekhalipara	866
DOMKAL	c	0	0	0	0	0	41.4	Bilaspur	867
DOMKAL	c	0	320.8	0	0	0	25	Raypur	868
DOMKAL	c	0	42.2	0	0	0	2.5	Kata Kopra	869
DOMKAL	b	0	52.9	0	0	0	4.2	Narajpur	870
DOMKAL	b	0	13.3	0	0	0	1.1	Mamudpur	871
DOMKAL	b	0	0	0	0	0	0.5	Chak Bhikhari	872
DOMKAL	b	0	0	0	0	0	1.5	Gobindapur	873
DOMKAL	a	0	50.1	0	0	0	17	Bhatsala	874
DOMKAL	b	0	0	0	0	0	0	Batkamari	875
DOMKAL	b	0	0	0	0	0	8	Jorgachha	876
DOMKAL	a	0	151.2	0	0	0	1.5	Ramna Etbarnagar Basantapur	877
DOMKAL	0	0	30.4	0	0	0	2.2	Azimganjagola	878
DOMKAL	a	0	35.7	0	0	0	1.5	Jayrampur	879
DOMKAL	a	0	76.6	0	0	0	0	Manik Nagar	880
DOMKAL	0	0	85.4	0	0	0	3.3	Domkal	881
DOMKAL	a	0	188.3	0	0	0	20.5	Lakshminathpur	882
DOMKAL	b	0	29.2	0	0	0	28.6	Ganra Baria	883
DOMKAL	b	0	11.6	0	0	0	3.8	Malatipur	884

Land Use												
Area under different types of land use (in hectares rounded up to one decimal place)							Area irrigated by source (in hectare).					
Serial Number	Name of Village	Fallow lands other than current fallows	Current Fallows	Net Area Sown	Total Irrigated Land Area	Total Un-irrigated Land Area	Canals (C)	Wells/Tube-wells(W/TW)	Tanks/Lakes(T/L)	Water Falls(WF)	Others(O)	
1	2	110	111	112	113	114	115	116	117	118	119	

841	Panchananpur	0	0	148	103.6	44.4	0	103.6	0	0	0
842	Char Panchananpur	0	0	88	61.6	26.4	0	61.6	0	0	0
843	Dakshin Panchananpur	0	0	92.2	92.2	0	0	92.2	0	0	0
844	Char Syampur	0	0	120	84	36	0	84	0	0	0
845	Gokulpur Gobindapur	0	0	398.6	287.3	111.3	0	287.3	0	0	0
846	Baniakhali	0	0	156.8	122	34.8	0	122	0	0	0
847	Sripatipur	0	0	78	54.6	23.4	0	54.6	0	0	0
848	Kalabaria	0	0	170	119	51	0	119	0	0	0
849	Masimpur	0	0	125.7	75.5	50.2	0	75.5	0	0	0
850	Hetanpur	0	0	20.8	15.5	5.3	0	15.5	0	0	0
851	Bagharpur Ramna	0	0	429.4	189	240.4	0	189	0	0	0
852	Bajitpur	0	0	26.3	18.3	8	0	18.3	0	0	0
853	Sambhu Nagar	0	0	25.4	15.2	10.2	0	15.2	0	0	0
854	Mahabub Nagar	0	0	200.6	160.2	40.5	0	160.2	0	0	0
855	Jitpur	0	0	1060.6	748	312.6	0	748	0	0	0
856	Radhakantapur	0	0	364.4	230.2	134.1	0	230.2	0	0	0
857	Dhulauri	0	0	679.2	450.9	228.4	0	450.9	0	0	0
858	Pairmari	0	0	190.1	170.2	19.8	0	170.2	0	0	0
859	Daser Chak	0	0	155.5	45.2	110.3	0	45.2	0	0	0
860	Jot Kanai	0	0	496.4	256.1	240.3	0	256.1	0	0	0
861	Gokul Chak	0	0	98.8	78.2	20.6	0	78.2	0	0	0
862	Bazeapti Paikmari	0	0	0	0	0	0	0	0	0	0
863	Par Raghunathpur	0	0	439	311.3	127.7	0	311.3	0	0	0
864	Debottar Lakshminarayanpur	0	0	290	88.2	201.8	50.2	38	0	0	0
865	Taraf Rasulpurpatnipara	0	0	733.6	725.8	7.8	0	725.8	0	0	0
866	Sekhalipara	0	0	445	445	0	0	445	0	0	0
867	Bilaspur	0	0	273.7	262.4	11.3	0	255.2	7.3	0	0
868	Raypur	0	0	722.4	430.4	292	0	430.4	0	0	0
869	Kata Kopra	0	0	358	299.8	58.2	0	297.5	2.2	0	0
870	Narajpur	0	0	105.5	40.2	65.2	0	39.8	0.5	0	0
871	Mamudpur	0	0	116.7	51.6	65.2	0	51.6	0	0	0
872	Chak Bhikhari	0	0	34	34	0	0	34	0	0	0
873	Gobindapur	0	0	205.8	205.8	0	0	205.8	0	0	0
874	Bhatsala	0	0	270	150	120	0	150	0	0	0
875	Batkamari	0	0	191.2	165	26.2	0	165	0	0	0
876	Jorgachha	0	0	149.4	108	41.4	0	108	0	0	0
877	Ramna Etbarnagar Basantapur	0	0	334.6	230.4	104.2	0	230.4	0	0	0
878	Azimganjagola	0	0	38.1	25.2	12.8	0	25.2	0	0	0
879	Jayrampur	0	0	195.9	116.5	79.4	0	116.5	0	0	0
880	Manik Nagar	0	0	111	105.8	5.2	0	105.8	0	0	0
881	Domkal	0	0	174.9	152.6	22.3	0	152.6	0	0	0
882	Lakshminathpur	0	0	441	330.8	110.3	0	330.8	0	0	0
883	Ganra Baria	0	0	200	150	50	0	150	0	0	0
884	Malatipur	0	0	121.3	90.9	30.3	0	90.9	0	0	0

Name of three most important commodities manufactured			Name of Village	Serial Number
First	Second	Third		
120	121	122	2	1

			Panchananpur	841
			Char Panchananpur	842
			Dakshin Panchananpur	843
			Char Syampur	844
			Gokulpur Gobindapur	845
			Baniakhali	846
			Sripatipur	847
			Kalabaria	848
			Masimpur	849
			Hetanpur	850
			Bagharpur Ramna	851
			Bajitpur	852
Biri			Sambhu Nagar	853
Biri			Mahabub Nagar	854
			Jitpur	855
			Radhakantapur	856
			Dhulauri	857
			Pairmari	858
			Daser Chak	859
			Jot Kanai	860
			Gokul Chak	861
			Bazeapti Paikmari	862
			Par Raghunathpur	863
			Debottar Lakshminarayanpur	864
			Taraf Rasulpurpatnipara	865
			Sekhalipara	866
Vermi Compost			Bilaspur	867
Vermi Compost			Raypur	868
Brick	Soil Talli		Kata Kopra	869
Vermi Compost			Narajpur	870
			Mamudpur	871
			Chak Bhikhari	872
			Gobindapur	873
			Bhatsala	874
			Batkamari	875
			Jorgachha	876
			Ramna Etbarnagar Basantapur	877
			Azimganjagola	878
			Jayrampur	879
			Manik Nagar	880
			Domkal	881
			Lakshminathpur	882
			Ganra Baria	883
			Malatipur	884

Census of India 2011
Amenities and Land use

Serial Number	Name of Village	Location code no.	Total area of the village (in hectares rounded up to one decimal place)	Total population (2011 census)	Number of households (2011 census)	Number of educational amenities available in village, the distance range code viz; a for 0-5 kms, b for 5-10 kms, c for 10+ kms of nearest place where facility is available							
						Pre-Primary school (PP)	Primary school (P)	Middle school (M)	Secondary School (S)	Senior Secondary school (SS)	Degree college of arts, science & commerce (ASC)	Engineering college(EC)	Medical college (MC)
1	2	3	4	5	6	7	8	9	10	11	12	13	14
885	Bhagirathpur	314699	456.5	10125	2457	6	6	1	1	1	b	b	
886	Char Kaludiar	314700	25.7	0	0								
887	Char Sundalpur	314701	29.3	0	0								
888	Sibnagar Laskarpur	314702	1000.4	15887	3820	12	12	3	2	1	c	c	
889	Brindabanpur Chak	314703	226.4	3145	795	2	2	1	1	1	c	c	c
890	Sabdalpur	314704	619.5	4948	1252	2	2	1			c	c	c
891	Char Salikadaha	314705	95.2	0	0								
892	Chak Laskarpur	314706	63.1	0	0								
893	Char Padmanabhpur	314707	118.9	0	0								
894	Arazi Garibpur	314708	28.3	0	0								
895	Char Sahajadpur	314709	63.9	75	26	2	2				c	c	c
896	Garibpur	314710	887.1	12788	3197	9	9	1	1		c	c	c
897	Chandpur	314711	284.1	4879	1155	7	6	1	1	1	c	c	c
898	Pardiar	314712	459	5097	1291	4	4	2	1		c	c	c
899	Dakshin Jitpur	314713	123.1	1688	435	2	2	1	1	a	c	c	c
900	Char Jitpur	314714	52.4	0	0								
901	Char Kusbaria	314715	24.4	0	0								
902	Char Jnagar	314716	84.2	992	265	1	1				c	c	c
903	Char Juranpur	314717	94.8	94	20	1	1		1		c	c	c
904	Bil Bamas	314718	52.7	254	62	a	a				c	c	c
905	Bil Nayankhali	314719	40.3	0	0								
906	Juranpur	314720	661.4	5743	1469	3	3	1			c	c	c
907	Kalyanpur	314721	32.5	1458	396	1	1				c		
908	Kusbaria	314722	383.3	5153	1342	4	4	3	2	1	c	c	c
909	Piroj Pur	314723	112	1649	404	2	2				c	c	c
910	Madhur Kol	314724	149.3	3262	831	1	1	1	1	1	l	c	c
911	Bagdanga	314725	248.5	3173	767	3	3	1	a	a	l	c	c
912	Sultanpur	314726	477	2547	615	3	3	a	a	a	b	b	b
913	Juginda	314727	1198.4	13891	3293	7	7	2	b	b	b	b	c
914	Dakshin Nagar	314728	238.1	3364	847	1	1	1	1	1	b	b	c
915	Jhaubaria	314729	367.9	1527	375	1	1	a	a	a	b	b	c
916	Aminabad	314730	590.7	10496	2474	4	4	2	a	a	c	c	c
917	Mas Danga	314731	173	151	35	c	c	a	a	a	c	c	c
918	Mamenpur	314732	931.8	10187	2515	3	3	a	a	a	c	c	c
919	Char Momenpur	314733	159.8	48	15	c	c	a	a	a	c	c	c
920	Garaimari	314734	2356.7	29260	7205	12	12	2	2	2	b	c	c
921	Kuchemora	314735	154.5	6917	1618	1	1	a	a	b	c	c	c
922	Sahadiar	314736	595.3	5275	1372	3	3	2	1	1	c	c	c
923	Srikrishnapur	314737	415	3292	845	2	2	a	a	a	c	c	c
924	Mohanpur	314738	275.3	2213	553	1	1	a	a	c	c	c	c
925	Khidir Para	314739	183.6	2604	644	1	1	a	a	a	c	c	c
926	Hari Sankarpur	314740	495.7	3341	822	2	2	1	1	1	c	c	c
927	Kupila	314741	567.4	8922	2146	4	4	1	1	b	c	c	c
Block T O T A L :			30519.1	363976	88520	216	209	54	35	21	3	1	0

- Village Directory
(As in 2009)

le. (If not available within the < 5 Kms, b for 5-10 Kms and c cility is available is given).															Number of Medical Amenities available. (If not available within the village , the distance range code viz; a for < 5 Kms, b for 5-10 Kms and c for 10+ kms of nearest place where facility is available is given).	Name of Village	Serial Number	
Management institute (MI)	Polytechnic (Pt)	Vocational training school /ITI	Non-formal training centre (NFTC)	Special school for disabled (SSD)	Others (specify)	Community health centre (CHC)	Primary health centre (PHC)	Primary health sub centre (PHS)	Maternity and child welfare centre (MCW)	T.B. clinic (TBC)	Hospital-allopathic (HA)	Hospital-alternative medicine (HO)	Dispensary (D)	Veterinary hospital (VH)	Mobile health clinic (MHC)			Family welfare centre (FWC)
15	16	17	18	19	20	21	22	23	24	25	26	27	28	29	30	31	2	1
c	b	c	c	c		c	1	1	b	b	b	c	b	1		c	Bhagirathpur	885
																	Char Kaludiar	886
																	Char Sundalpur	887
c	c	c	c	c		c	a	2	2	2	c	c	c	a		2	Sibnagar Laskarpur	888
c	c	c	c	c		c	c	1	1	1	c	c	c	a	c	1	Brindabanpur Chak	889
c	c	c	c	c		c	c	1	1	1	c	c	c	b	c	c	Sabdalpur	890
																	Char Salikadaha	891
																	Chak Laskarpur	892
																	Char Padmanabhpur	893
																	Arazi Garibpur	894
c	c	c	c	c		c	a	a	a	a	c	c	a	c	c	a	Char Sahajadpur	895
c	c	c	c	c		c	a	1	a	a	c	c	a	c	c	a	Garibpur	896
c	c	c	c	c		c	a	a	a	a	c	c	c	c	c	a	Chandpur	897
c	c	c	c	c		c	b	1	a	a	c	c	c	c	c	a	Pardiar	898
c	c	a	c	c		c	a	a	c	c	c	c	1	c	c	c	Dakshin Jitpur	899
																	Char Jitpur	900
																	Char Kusbaria	901
c	c	c	c	c		c	b	1	1	1	2	2	2	2	2	1	Char Jnagar	902
c	c	c	c	c		c	c	1	1	1	2	2	2	2	2	1	Char Juranpur	903
c	c	c	c	c		c	c	a	a	a	c	a	a	a	a	a	Bil Bamas	904
																	Bil Nayankhali	905
c	c	c	c	c		c	c	1	c	c	c	1	1	c	c	c	Juranpur	906
c	c	c	c	c		c	b				c	c	c	a	c	b	Kalyanpur	907
c	c	c	c	c		c	c	1	3	c	1	c	b	c	c	c	Kusbaria	908
c	c	c	c	c		c	b	b	b	b	c	c	c	b	c	b	Piroj Pur	909
c	c	c	c	c		c	c	1	1	1	c	c	c	b	c	1	Madhur Kol	910
c	c	c	c	c		c	c	1	1	1	c	c	c	b	c	1	Bagdanga	911
c	c					c	a	a	a	a	c	c	c	a		a	Sultanpur	912
b	b	b	b			b	b	1	1	1	b	b	b	b		1	Juginda	913
b	b	b	b			b	b	1	1	1	b	b	b	b	b	1	Dakshin Nagar	914
b	b	b				b	b	c	a	a	b	b		b		a	Jhaubaria	915
c	c	c	c			c	c	1	1	1	c	c		c		1	Aminabad	916
c	c	c	c	c		c	c	a	a	a	c	c	b	c	c	a	Mas Danga	917
c	c	c	c	c		c	c	a	a	a	a	a	a	c	c	a	Mamenpur	918
c	c	c	c	c		c	c	a	a	a	a	a	a	c	c	a	Char Momenpur	919
c	c	c	c	c		c	1	2	2	2	c	c	c	c		2	Garaimari	920
c	c	c	c	c		c	a	1	1	1	a	c	b	c		1	Kuchemora	921
c	c	c		c		c	b	1	1	1	c	c	b	c		1	Sahadiar	922
c	c	c	c	c		c	c	a	c	c	c	c	a	c	c	c	Srikrishnapur	923
c	c	c	c	c		c	b	a	a	a	c	c	a	c	c	a	Mohanpur	924
c	c	c	c	c		c	c	a	a	a	c	c	a	c	c	a	Khidir Para	925
c	c	c	c	c		c	b	1	1	1	c	c	a	c		1	Hari Sankarpur	926
c	c	c	b	c		c	b	1	1	1	c	c	1			1	Kupila	927
0	1	1	4	0	2	1	5	41	27	25	6	5	16	6	5	23	: Block TOTAL	

Serial Number	Name of Village	Number of Non-Government Medical Amenities available.							Availability of drinking water - Yes / No							
		Charitable non Govt. hospital/Nursing home.	Medical practitioner with MBBS Degree	Medical practitioner with other degree	Medical practitioner with no degree	Traditional practitioner and faith healer	Medicine Shop	Others	Tap water (Treated/Untreated)	Well water (Covered / Uncovered well)	Hand Pump	Tube wells / Bore well	Spring	River / Canal	Tank / Pond / Lake	Others
1	2	32	33	34	35	36	37	38	39	40	41	42	43	44	45	46
885	Bhagirathpur	0	1	0	0	4	13	0	Yes	Yes	Yes	Yes	No	Yes	Yes	No
886	Char Kaludiar															
887	Char Sundalpur															
888	Sibnagar Laskarpur	0	0	0	0	8	16	0	Yes	Yes	Yes	Yes	No	Yes	Yes	No
889	Brindabanpur Chak	0	0	0	3	4	0	0	Yes	No	Yes	Yes	No	No	Yes	No
890	Sabdalpur	0	0	0	4	3	1	0	Yes	No	Yes	Yes	No	No	Yes	No
891	Char Salikadaha															
892	Chak Laskarpur															
893	Char Padmanabhpur															
894	Arazi Garibpur															
895	Char Sahajadpur	0	0	0	0	0	0	0	Yes	No	Yes	Yes	No	Yes	No	No
896	Garibpur	0	0	0	0	0	0	0	Yes	No	Yes	Yes	No	Yes	No	No
897	Chandpur	0	0	0	0	0	2	0	Yes	No	Yes	Yes	No	Yes	Yes	No
898	Pardiar	0	0	0	0	6	0	0	Yes	No	Yes	Yes	No	Yes	Yes	No
899	Dakshin Jitpur	0	0	2	1	3	0	0	Yes	No	Yes	Yes	No	No	No	No
900	Char Jitpur															
901	Char Kusbaria															
902	Char Jnagar	0	0	0	3	2	0	0	Yes	No	Yes	Yes	No	No	Yes	No
903	Char Juranpur	0	0	0	3	5	0	0	No	No	Yes	Yes	No	No	Yes	No
904	Bil Bamas	0	0	0	3	4	0	0	No	No	Yes	Yes	No	No	Yes	No
905	Bil Nayankhali															
906	Juranpur	0	0	0	0	3	6	0	No	No	Yes	No	No	No	Yes	No
907	Kalyanpur	0	0	0	0	4	0	0	No	No	Yes	No	No	No	Yes	No
908	Kusbaria	0	0	0	0	0	0	0	No	No	Yes	No	No	No	Yes	No
909	Piroj Pur	0	0	0	0	0	4	0	No	No	Yes	No	No	No	Yes	No
910	Madhur Kol	0	0	0	6	8	1	0	Yes	No	Yes	Yes	No	No	Yes	No
911	Bagdanga	0	0	0	3	5	3	0	No	No	Yes	Yes	No	No	Yes	No
912	Sultanpur	0	0	0	4	4	0	0	No	No	Yes	No	No	Yes	Yes	No
913	Juginda	0	0	0	0	0	0	0	Yes	No	Yes	Yes	No	No	Yes	No
914	Dakshin Nagar	0	0	0	0	0	0	0	Yes	No	Yes	Yes	No	No	Yes	No
915	Jhaubaria	0	0	0	0	0	0	0	Yes	No	Yes	Yes	No	No	Yes	No
916	Aminabad	0	0	0	0	0	0	0	Yes	No	Yes	Yes	No	No	Yes	No
917	Mas Danga	0	0	0	0	0	0	0	No	No	No	Yes	No	No	No	No
918	Mamenpur	0	0	0	10	2	4	0	Yes	Yes	No	Yes	No	No	No	No
919	Char Momenpur	0	0	0	0	0	0	0	Yes	No	No	Yes	No	No	No	No
920	Garaimari	0	0	2	1	0	3	0	No	No	Yes	No	No	Yes	Yes	No
921	Kuchemora	0	0	2	6	0	0	0	No	Yes	Yes	Yes	No	No	Yes	No
922	Sahadiar	0	0	1	2	0	0	0	No	Yes	Yes	Yes	No	No	Yes	No
923	Srikrishnapur	0	0	0	1	0	0	0	No	Yes	Yes	No	No	No	Yes	No
924	Mohanpur	0	0	1	1	0	0	0	Yes	Yes	Yes	No	No	No	Yes	No
925	Khidir Para	0	0	1	1	2	0	0	Yes	Yes	Yes	Yes	No	No	Yes	No
926	Hari Sankarpur	0	0	0	4	1	3	0	Yes	No	Yes	No	No	No	Yes	No
927	Kupila	0	0	1	1	2	0	0	Yes	Yes	Yes	Yes	No	Yes	Yes	No
Block T O T A L :		9	5	35	136	119	117	0	45	14	70	65	0	20	63	0

Availability of toilet & others Yes / No				Communication and transport facilities (If amenities available code -Yes is given except for Village Pin Code ,If not available within the village , the distance range code viz; a for < 5 Kms, b for 5-10 Kms and c for 10+ kms of nearest place where facility is available is given).									
Community toilet including bath.	Community toilet excluding bath.	Rural sanitary mart or sanitary hardware outlet available near the village.	Community bio- gas or recycle of waste for productive use.	Post office(PO)	Sub post office (SPO)	Post & Telegraph office (P&TO)	Village Pin Code	Telephones (Land lines)	Public call office (PCO)	Mobile phone coverage	Name of Village	Serial Number	
47	48	49	50	51	52	53	54	55	56	57	2	1	
No	No	Yes	No	b	Yes	c	742406	Yes	Yes	Yes	Bhagirathpur	885	
											Char Kaludiar	886	
											Char Sundalpur	887	
No	No	Yes	No	c	c	c	742406	Yes	Yes	Yes	Sibnagar Laskarpur	888	
No	No	Yes	No	c	Yes	c	742406	Yes	Yes	Yes	Brindabanpur Chak	889	
No	No	Yes	No	c	Yes	c	742406	a	Yes	Yes	Sabdalpur	890	
											Char Salikadaha	891	
											Chak Laskarpur	892	
											Char Padmanabhpur	893	
											Arazi Garibpur	894	
No	No	No	No	c	a	c	742303	Yes	a	Yes	Char Sahajadpur	895	
No	No	No	No	c	Yes	c	742121	Yes	a	Yes	Garibpur	896	
No	No	No	No	Yes	a	c	742121	Yes	Yes	Yes	Chandpur	897	
No	No	No	No	c	Yes	c	742121	Yes	Yes	Yes	Pardiar	898	
No	No	No	No	c	c	c	742303	a	a	a	Dakshin Jitpur	899	
											Char Jitpur	900	
											Char Kusbaria	901	
No	No	Yes	No	c	c	c	742303	Yes	Yes	Yes	Char Jnagar	902	
No	No	Yes	No	c	c	c	742406	b	b	Yes	Char Juranpur	903	
No	No	Yes	No	c	c	c	742303	a	a	Yes	Bil Bamas	904	
											Bil Nayankhali	905	
No	No	No	No	c	c	c	742406	c	c	Yes	Juranpur	906	
No	No	Yes	No	c	c	c	742406	b	b	a	Kalyanpur	907	
No	No	No	No	c	c	c	742406	Yes	Yes	Yes	Kusbaria	908	
No	No	Yes	No	c	c	c	742406	Yes	Yes	Yes	Piroj Pur	909	
No	No	Yes	No	c	c	c	742406	Yes	Yes	Yes	Madhur Kol	910	
No	No	Yes	No	c	c	c	742406	Yes	Yes	Yes	Bagdanga	911	
No	No	Yes	No	c	c	c	742135		Yes	Yes	Sultanpur	912	
No	No	Yes	No	c	b	c	742406	Yes	Yes	Yes	Juginda	913	
No	No	No	No	c	b	c	742406	Yes	Yes	Yes	Dakshin Nagar	914	
No	No	No	No	c	b	c	742303	Yes	Yes	Yes	Jhaubaria	915	
No	No	Yes	No	c	c	c	742406	Yes	Yes	Yes	Aminabad	916	
No	No	No	No	c	c	c	742303	a	a	Yes	Mas Danga	917	
No	No	No	No	c	c	c	742303	Yes	Yes	Yes	Mamenpur	918	
No	No	No	No	c	c	c	742303	a	a	Yes	Char Momenpur	919	
No	No	No	No	c	Yes	c	742303	Yes	c	Yes	Garaimari	920	
No	No	No	No	c	c	c	742303	Yes	c	Yes	Kuchemora	921	
No	No	No	No	c	c	c	742406	b	c	Yes	Sahadiar	922	
No	No	No	No	c	c	c	742406	a	c	Yes	Srikrishnapur	923	
No	No	No	No	c	c	c	742303	a	c	Yes	Mohanpur	924	
No	No	Yes	No	c	c	c	742303	Yes	Yes	Yes	Khidir Para	925	
No	No	No	No	c	c	c	742303	Yes	c	Yes	Hari Sankarpur	926	
No	No	Yes	No	c	c	c	742303	Yes	Yes	Yes	Kupila	927	
2	3	25	0	2	10	0	76	46	39	71	: Block TOTAL		

Communication and transport facilities (If amenities available code -Yes is given except for Village Pin Code ,If not available within the village , the distance range code viz; a for < 5 Kms, b for 5-10 Kms and c for 10+ kms of nearest place where facility is available is given).													Village connected to highway (If amenities available code village , the distance range c and c for 10+ kms of nearest			
Serial Number	Name of Village	Internet cafes/ Common service centre (CSC)	Private courier facility	Bus service (Public & Private)	Railway stations	Auto/Modified Autos	Taxis and Vans	Tractors	Cycle-pulled rickshaws(Manual & Machine driven)	Carts driven by animals	Sea/River ferry service	Connected to national highway(NH)	Connected to state highway(SH)	Connected to major district road (MDR)	Connected to others district road	Pucca roads
1	2	58	59	60	61	62	63	64	65	66	67	68	69	70	71	72
885	Bhagirathpur	Yes	b	Yes	c	b	Yes	Yes	Yes	Yes	Yes	c	b		Yes	Yes
886	Char Kaludiar															
887	Char Sundalpur															
888	Sibnagar Laskarpur	a	c	a	c	c	a	Yes	Yes	Yes	Yes	c	c		Yes	a
889	Brindabanpur Chak	c	c	Yes	c	c	Yes	Yes	Yes	Yes	b	c	c			Yes
890	Sabdalpur	c	c	Yes	c	c	Yes	Yes	Yes	Yes	b	c	c		Yes	b
891	Char Salikadaha															
892	Chak Laskarpur															
893	Char Padmanabhpur															
894	Arazi Garibpur															
895	Char Sahajadpur	c	c	a	c	c	Yes	Yes	Yes	Yes	Yes	c	c		Yes	Yes
896	Garibpur	c	c	a	c	c	Yes	Yes	Yes	Yes	Yes	c	c		Yes	Yes
897	Chandpur	c	c	a	c	c	Yes	Yes	Yes	Yes	Yes	c	c			a
898	Pardiar	c	c	a	c	c	Yes	Yes	Yes	Yes	Yes	c	c			a
899	Dakshin Jitpur	c	c	b	c	c	Yes	Yes	Yes	Yes	c	c	c	a	a	a
900	Char Jitpur															
901	Char Kusbaria															
902	Char Jnagar	c	c	Yes	c	c	Yes	Yes	Yes	Yes	c	c	c			Yes
903	Char Juranpur	c	b	Yes	c	c	Yes	Yes	Yes	Yes	a	c		c	c	Yes
904	Bil Bamas	c	c	Yes	c	c	Yes	Yes	Yes	Yes	b	c	c			Yes
905	Bil Nayankhali															
906	Juranpur	c	c	Yes	c	c	Yes	Yes	Yes	Yes	c	c	c		Yes	Yes
907	Kalyanpur	c	c	a	c	c	Yes	Yes	Yes	Yes	b	c	c			Yes
908	Kusbaria	c	c	Yes	c	c	Yes	Yes	Yes	Yes	c	c	c			Yes
909	Piroj Pur	c	b	Yes	c	b	Yes	Yes	Yes	Yes	c	c		c	c	Yes
910	Madhur Kol	c	c	Yes	c	c	Yes	Yes	Yes	Yes	c	c	c		Yes	b
911	Bagdanga	c	c	Yes	c	c	Yes	Yes	Yes	Yes	b	c	c		Yes	b
912	Sultanpur	c	c	a	c	c	Yes	Yes	Yes	a	b	c	c		Yes	b
913	Juginda	b	b	Yes	c	c	Yes	Yes	Yes	Yes	b	c	b		Yes	Yes
914	Dakshin Nagar	b	b	b	c	c	Yes	Yes	Yes	Yes	b	c	b	a	Yes	Yes
915	Jhaubaria	b	b	a	c	c	Yes	Yes	Yes	Yes	b	c	b	b	a	a
916	Aminabad	c	c	b	c	c	Yes	Yes	Yes	Yes	Yes	c	c	b	Yes	Yes
917	Mas Danga	c	c	b	c	c	c	c	Yes	Yes	c	c	c	b	a	a
918	Mamenpur	c	c	a	c	c	c	c	Yes	Yes	c	c	c	a	a	a
919	Char Momenpur	c	c	b	c	c	c	c	Yes	Yes	c	c	c	b	b	b
920	Garaimari	c	c	Yes	c	c	Yes	Yes	Yes	a	b	c	c	Yes	Yes	Yes
921	Kuchemora	c	c	a	c	c	a	a	a	b	a	c	c	a	a	a
922	Sahadiar	c	c	b	c	c	b	b	Yes	Yes	b	c	c	b	b	Yes
923	Srikrishnapur	c	c	a	c	c	a	a	a	b	b	c	c	b	b	a
924	Mohanpur	c	c	a	c	c	Yes	a	a	a	c	c	c	a	a	Yes
925	Khidir Para	c	c	Yes	c	Yes	Yes	Yes	Yes	Yes	c	c	c		Yes	a
926	Hari Sankarpur	a	c	Yes	c	c	Yes	c	Yes	a	a		c	Yes	Yes	Yes
927	Kupila	c	c	Yes	c	Yes	Yes	Yes	Yes	Yes	b	c	a	a	Yes	a
Block T O T A L :		6	4	32	0	8	59	56	61	67	9	0	6	5	36	42

ys,village roads, banks & credit societies :-Yes is given, If not available within the code viz; a for < 5 Kms, b for 5-10 Kms place where facility is available is given).														Availability of miscellaneous facilities (If amenities available code -Yes is given, If not available within the village , the distance range code viz; a for < 5 Kms, b for 5-10 Kms and c for 10+ kms of nearest place where facility is available is given).		
73	74	75	76	77	78	79	80	81	82	83	84	85	86	87	Name of Village	Serial Number
Yes	Yes	c	Yes	Yes	b	b	Yes	c	Yes	Yes	b	Yes	Yes	Yes	Bhagirathpur	885
															Char Kaludiar	886
															Char Sundalpur	887
Yes	Yes	c	Yes	a	c	c	Yes	c	c	Yes	c	Yes	Yes	Yes	Sibnagar Laskarpur	888
Yes	Yes	b	Yes	Yes	c	Yes	Yes	Yes	c	Yes	Yes	Yes	Yes	Yes	Brindabanpur Chak	889
Yes	Yes	Yes	Yes	Yes	c	Yes	Yes	Yes	b	Yes	Yes	Yes	Yes	Yes	Sabdalpur	890
															Char Salikadaha	891
															Chak Laskarpur	892
															Char Padmanabhpur	893
															Arazi Garibpur	894
Yes	Yes		Yes	a	c	c	Yes	Yes	c	a	c	Yes	Yes	Yes	Char Sahajadpur	895
Yes	Yes		Yes	a	c	c	Yes	Yes	c	a	c	Yes	Yes	Yes	Garibpur	896
Yes	Yes	Yes	Yes	a	c	c	Yes	Yes	Yes	a	c	Yes	Yes	Yes	Chandpur	897
Yes	Yes	Yes	Yes	Yes	c	c	Yes	Yes	c	Yes	c	Yes	Yes	Yes	Pardiar	898
Yes	Yes	a	Yes	b	c	c	Yes	c	c	Yes	c	Yes	Yes	Yes	Dakshin Jitpur	899
															Char Jitpur	900
															Char Kusbaria	901
Yes	Yes		Yes		c	c	Yes	Yes	c	Yes	Yes	Yes	Yes	Yes	Char Jnagar	902
Yes				c	c	c	Yes	Yes	c	Yes	Yes	Yes	Yes	Yes	Char Juranpur	903
Yes	Yes	b	Yes	Yes	c	Yes	Yes	Yes	c	Yes	Yes	Yes	Yes	Yes	Bil Bamas	904
															Bil Nayankhali	905
Yes	Yes	b	Yes	Yes	c	Yes	Yes	Yes	c	Yes	Yes	Yes	Yes	Yes	Juranpur	906
Yes	Yes	b	Yes	Yes	c	Yes	Yes	Yes	c	a	Yes	Yes	Yes	Yes	Kalyanpur	907
Yes	Yes	b	Yes	Yes	c	Yes	Yes	Yes	b	a	Yes	Yes	Yes	Yes	Kusbaria	908
Yes	Yes	b	Yes	Yes	c	Yes	Yes	Yes	c	Yes	Yes	Yes	Yes	Yes	Piroj Pur	909
Yes	Yes	Yes	Yes	Yes	c	Yes	Yes	Yes	b	Yes	Yes	Yes	Yes	Yes	Madhur Kol	910
Yes	Yes	Yes	Yes	Yes	c	Yes	Yes	Yes	Yes	Yes	Yes	Yes	Yes	Yes	Bagdanga	911
Yes	Yes	Yes	Yes	Yes	c	Yes	Yes	Yes	b	Yes	Yes	Yes	Yes	Yes	Sultanpur	912
Yes	Yes		Yes	b	b	Yes	Yes	Yes	c	Yes	b	b	Yes	Yes	Juginda	913
Yes	Yes		Yes	a	b	c	Yes	Yes	c	Yes	b	b	Yes	Yes	Dakshin Nagar	914
Yes	Yes	b	Yes	b	b	c	Yes	a	c	a	a	b	Yes	Yes	Jhaubaria	915
Yes	Yes		Yes	c	c	c	Yes	Yes	b	Yes	Yes	Yes	Yes	Yes	Aminabad	916
Yes	a	a	Yes	b	c	c	Yes	a	c	a	c	c	a	Yes	Mas Danga	917
Yes	Yes	a	Yes	a	c	c	Yes	Yes	c	Yes	b	c	Yes	Yes	Mamenpur	918
Yes	b	a	Yes	b	c	c	Yes	a	c	a	b	c	a	Yes	Char Momenpur	919
a	Yes		Yes	Yes	a	Yes	Yes	Yes	Yes	Yes	c	c	Yes	Yes	Garaimari	920
Yes			Yes	b	c	Yes	Yes	Yes	c	Yes	Yes	Yes	Yes	Yes	Kuchemora	921
a			Yes	a	c	Yes	Yes	Yes	c	Yes	Yes	Yes	Yes	Yes	Sahadiar	922
a	Yes	b	Yes	a	c	c	Yes	Yes	c	a	c	c	Yes	Yes	Srikrishnapur	923
Yes	Yes		Yes	a	c	Yes	Yes	a	c	a	Yes	c	Yes	Yes	Mohanpur	924
Yes	Yes	c	Yes	a	c	c	Yes	a	c	Yes	b	Yes	Yes	Yes	Khidir Para	925
Yes	Yes	b	Yes	c	c	c	Yes	Yes	c	a	c	Yes	Yes	Yes	Hari Sankarpur	926
Yes	Yes		Yes	a	c	c	Yes	Yes	c	Yes	b	Yes	Yes	Yes	Kupila	927
72	65	10	74	17	2	22	77	49	11	39	24	55	74	76	: Block T O T A L	

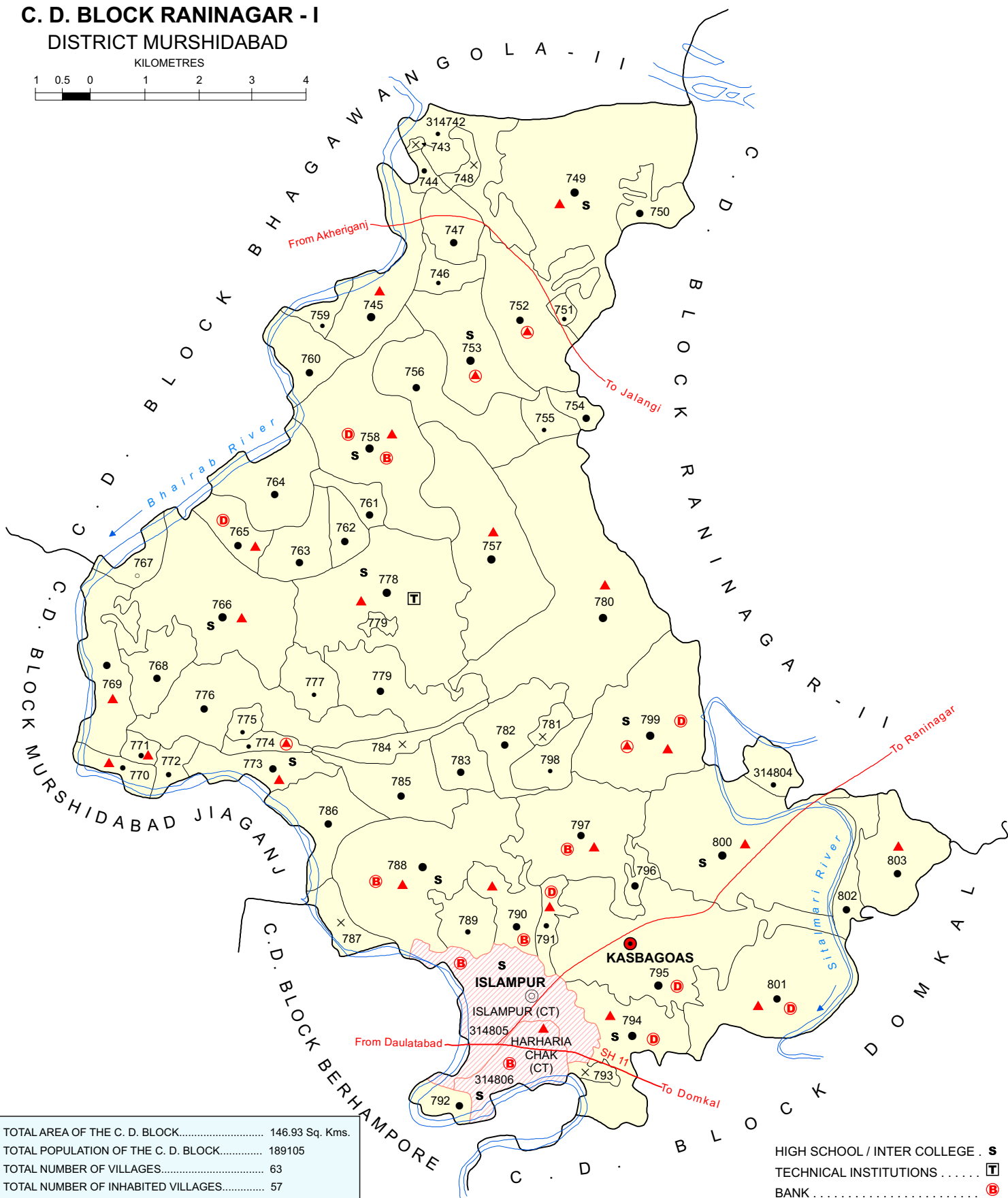
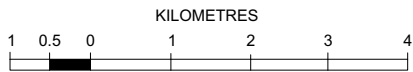
Availability of miscellaneous facilities (If amenities available code -Yes is given, If not available within the village , the distance range code viz; a for < 5 Kms, b for 5-10 Kms and c for 10+ kms of nearest place where facility is available is given).													Availability of electricity (Yes/No)			
Serial Number	Name of Village	ASHA (Accredited Social Health Activist)	Community centre with/without TV	Sports Field,	Sports Club / Recreation Centre	Cinema / Video Hall	Public Library	Public Reading Room	Newspaper Supply	Assembly Polling station	Birth & Death Registration Office	Power Supply for Domestic Use (ED)	Power Supply for Agricultural Use (EAG)	Power Supply for Commercial Use (EC)	Power Supply for All Uses (EA)	
1	2	88	89	90	91	92	93	94	95	96	97	98	99	100	101	
885	Bhagirathpur	Yes	b	Yes	Yes	b	Yes	b	Yes	Yes	Yes	Yes	Yes	Yes	Yes	
886	Char Kaludiar															
887	Char Sundalpur															
888	Sibnagar Laskarpur	Yes	c	Yes	Yes	b	Yes	c	Yes	Yes	a	Yes	Yes	Yes	Yes	
889	Brindabanpur Chak	Yes	Yes	Yes	Yes	c	c	c	Yes	Yes	a	Yes	Yes	Yes	Yes	
890	Sabdalpur	Yes	Yes	Yes	Yes	Yes	Yes	Yes	Yes	Yes	a	Yes	Yes	Yes	Yes	
891	Char Salikadaha															
892	Chak Laskarpur															
893	Char Padmanabhpur															
894	Arazi Garibpur															
895	Char Sahajadpur	Yes	c	a	Yes	c	a	Yes	Yes	Yes	Yes	Yes	Yes	Yes	Yes	
896	Garibpur	Yes	c	a	Yes	c	a	Yes	Yes	Yes	a	Yes	Yes	Yes	Yes	
897	Chandpur	Yes	c	a	Yes	c	a	a	Yes	Yes	a	Yes	Yes	Yes	Yes	
898	Pardiar	Yes	c	a	Yes	c	b	a	Yes	Yes	b	Yes	Yes	Yes	Yes	
899	Dakshin Jitpur	Yes	a	a	c	c	a	a	Yes	a	a	Yes	No	Yes	No	
900	Char Jitpur															
901	Char Kusbaria															
902	Char Jnagar	Yes	Yes	Yes	Yes	c	c	Yes	Yes	Yes	Yes	Yes	Yes	Yes	Yes	
903	Char Juranpur	Yes	Yes	Yes	Yes	c	c	c	Yes	Yes	Yes	Yes	No	Yes	No	
904	Bil Bamas	Yes	b	a	Yes	c	c	c	Yes	Yes	a	Yes	Yes	Yes	Yes	
905	Bil Nayankhali															
906	Juranpur	Yes	Yes	Yes	Yes	c	c	c	Yes	Yes	b	Yes	Yes	Yes	Yes	
907	Kalyanpur	Yes	Yes	Yes	Yes	c	c	c	Yes	Yes	b	Yes	Yes	Yes	Yes	
908	Kusbaria	Yes	Yes	Yes	Yes	c	c	c	Yes	Yes	b	Yes	Yes	Yes	Yes	
909	Piroj Pur	Yes	Yes	b	Yes	c	c	c	Yes	Yes	b	Yes	Yes	Yes	Yes	
910	Madhur Kol	Yes	Yes	Yes	Yes	Yes	Yes	Yes	Yes	Yes	Yes	Yes	Yes	Yes	Yes	
911	Bagdanga	Yes	Yes	Yes	Yes	Yes	Yes	Yes	Yes	Yes	Yes	Yes	Yes	Yes	Yes	
912	Sultanpur	Yes	Yes	Yes	Yes	Yes	Yes	Yes	Yes	Yes	a	Yes	Yes	Yes	Yes	
913	Juginda	Yes	b	Yes	b	b	b	b	Yes	Yes	Yes	Yes	Yes	Yes	Yes	
914	Dakshin Nagar	Yes	b	Yes	b	b	b	b	Yes	Yes	a	Yes	Yes	Yes	Yes	
915	Jhaubaria	Yes	b	a	b	b	b	b	Yes	Yes	a	Yes	Yes	Yes	Yes	
916	Aminabad	Yes	Yes	Yes	Yes	Yes	Yes	Yes	Yes	Yes	b	Yes	Yes	Yes	Yes	
917	Mas Danga	a	c	a	a	b	b	b	a	a	a	Yes	No	No	No	
918	Mamenpur	Yes	c	a	Yes	b	c	c	Yes	Yes	a	Yes	No	Yes	No	
919	Char Momenpur	a	b	b	b	b	c	c	a	a	b	Yes	No	No	No	
920	Garaimari	Yes	Yes	Yes	Yes	b	b	b	Yes	Yes	Yes	Yes	Yes	Yes	Yes	
921	Kuchemora	Yes	c	a	a	c	c	c	b	Yes	Yes	Yes	Yes	No	No	
922	Sahadiar	Yes	Yes	Yes	Yes	c	Yes	Yes	Yes	Yes	a	Yes	Yes	No	No	
923	Srikrishnapur	Yes	c	Yes	a	c	c	c	a	Yes	a	Yes	No	No	No	
924	Mohanpur	Yes	c	Yes	Yes	c	c	c	a	Yes	a	Yes	No	No	No	
925	Khidir Para	Yes	c	a	c	Yes	Yes	b	Yes	Yes	a	Yes	Yes	Yes	Yes	
926	Hari Sankarpur	Yes	Yes	Yes	Yes	c	Yes	Yes	Yes	Yes	b	Yes	No	No	No	
927	Kupila	Yes	c	a	b	Yes	Yes	b	Yes	Yes	b	Yes	Yes	Yes	Yes	
Block T O T A L :		61	25	37	39	10	18	18	58	70	20	77	63	55	51	

Nearest Town		Land Use							
		Area under different types of land use (in hectares rounded up to one decimal place)							
Name	Distance range code i.e. a for <5 Kms, b for 5-10 Kms and c for 10+ kms .	Forests	Area under Non-agricultural Uses	Barren and Un-cultivable land	Permanent Pastures and Other Grazing Lands	Land Under Miscellaneous Tree Crops etc.	Culturable Waste Land	Name of Village	Serial Number
102	103	104	105	106	107	108	109	2	1
DOMKAL	b	0	80.6	0	0	0	18.8	Bhagirathpur	885
		0	0.9	0	0	0	0	Char Kaludiar	886
		0	0.3	0	0	0	0	Char Sundalpur	887
DOMKAL	c	0	88.7	0	0	0	20.2	Sibnagar Laskarpur	888
DOMKAL	c	0	39.8	0	0	0	20.7	Brindabanpur Chak	889
BERHAMPORE	c	0	189.8	0	0	0	9.2	Sabdapur	890
		0	8.6	0	0	0	0	Char Salikadaha	891
		0	2.1	0	0	0	0	Chak Laskarpur	892
		0	35	0	0	0	3.4	Char Padmanabhpur	893
		0	1	0	0	0	0	Arazi Garibpur	894
		0	3.5	0	0	0	0	Char Sahajadpur	895
DOMKAL	c	0	166.9	0	0	0	0	Garibpur	896
DOMKAL	c	0	83.6	0	0	0	0	Chandpur	897
DOMKAL	c	0	85.2	0	0	0	2	Pardiar	898
DOMKAL	c	0	50.6	0	0	0	1.1	Dakshin Jitpur	899
		0	1.2	0	0	0	0	Char Jitpur	900
		0	2.4	0	0	0	0	Char Kusbaria	901
DOMKAL	c	0	0	0	0	0	18.5	Char Jnagar	902
DOMKAL	c	0	17.2	0	0	0	0	Char Juranpur	903
DOMKAL	c	0	10.2	0	0	0	2	Bil Bamas	904
		0	10.1	0	0	0	0	Bil Nayankhali	905
DOMKAL	c	0	140	0	0	0	13.3	Juranpur	906
DOMKAL	c	0	8.5	0	0	0	0	Kalyanpur	907
DOMKAL	c	0	51.1	0	0	0	7.5	Kusbaria	908
DOMKAL	c	0	19.6	0	0	0	0	Piroj Pur	909
DOMKAL	c	0	22.2	0	0	0	1.5	Madhur Kol	910
DOMKAL	c	0	62.1	0	0	0	0	Bagdanga	911
DOMKAL	c	0	88	0	0	0	0	Sultanpur	912
DOMKAL	c	0	303.5	0	0	0	25.1	Juginda	913
DOMKAL	b	0	60.4	0	0	0	1.5	Dakshin Nagar	914
DOMKAL	b	0	10.7	0	0	0	8.2	Jhaubaria	915
DOMKAL	c	0	107.5	0	0	0	0	Aminabad	916
DOMKAL	c	0	1.5	0	0	0	1.3	Mas Danga	917
DOMKAL	c	0	10.5	0	0	0	0	Mamenpur	918
DOMKAL	c	0	2	0	0	0	7.1	Char Momenpur	919
DOMKAL	c	0	599	0	0	0	7.7	Garaimari	920
DOMKAL	c	0	0	0	0	0	4.2	Kuchemora	921
DOMKAL	c	0	119.5	0	0	0	10	Sahadiar	922
DOMKAL	c	0	100	0	0	0	15	Srikrishnapur	923
DOMKAL	c	0	70	0	0	0	1.5	Mohanpur	924
DOMKAL	c	0	14.5	0	0	0	0	Khidir Para	925
DOMKAL	c	0	51.2	0	0	0	0	Hari Sankarpur	926
DOMKAL	c	0	125.2	0	0	0	10.2	Kupila	927
0	0	139.2	5826.7	0	0	0	934.7	: Block T O T A L	

Land Use											
Area under different types of land use (in hectares rounded up to one decimal place)							Area irrigated by source (in hectare).				
Serial Number	Name of Village	Fallow lands other than current fallows	Current Fallows	Net Area Sown	Total Irrigated Land Area	Total Un-irrigated Land Area	Canals (C)	Wells/Tube-wells(W/TW)	Tanks/Lakes(T/L)	Water Falls(WF)	Others(O)
1	2	110	111	112	113	114	115	116	117	118	119
885	Bhagirathpur	0	0	357.1	302	55.1	0	202	0	0	100
886	Char Kaludiar	0	0	24.8	17.8	7	0	3.8	0	0	14
887	Char Sundalpur	0	0	29	27	2	0	7	0	0	20
888	Sibnagar Laskarpur	0	0	891.4	811.4	80	0	700	0	0	111.4
889	Brindabanpur Chak	0	0	166	135.8	30.2	33.1	0	102.7	0	0
890	Sabdalpur	0	0	420.6	315.2	105.3	0	315.2	0	0	0
891	Char Salikadaha	0	0	86.6	70.2	16.5	0	70.2	0	0	0
892	Chak Laskarpur	0	0	61	60	1	0	40	0	0	20
893	Char Padmanabhpur	0	0	80.4	75.2	5.2	6	69.2	0	0	0
894	Arazi Garibpur	0	0	27.4	0	27.4	0	0	0	0	0
895	Char Sahajadpur	0	0	60.4	40.2	20.2	0	40.2	0	0	0
896	Garibpur	0	0	720.2	524.8	195.3	95.4	405.2	24.2	0	0
897	Chandpur	0	0	200.5	185	15.5	0	0	0	0	185
898	Pardiar	0	0	371.8	251.2	120.6	0	251.2	0	0	0
899	Dakshin Jitpur	0	0	71.4	71.4	0	0	71.4	0	0	0
900	Char Jitpur	0	0	51.2	40.5	10.7	0	40.5	0	0	0
901	Char Kusbaria	0	0	22	19	3	0	19	0	0	0
902	Char Jnagar	0	0	65.7	45.5	20.3	0	45.5	0	0	0
903	Char Juranpur	0	0	77.6	20.3	57.3	0	20.3	0	0	0
904	Bil Bamas	0	0	40.5	10.2	30.3	0	10.2	0	0	0
905	Bil Nayankhali	0	0	30.2	10.1	20.1	0	10.1	0	0	0
906	Juranpur	0	0	508	308	200	0	308	0	0	0
907	Kalyanpur	0	0	24	15.5	8.5	0	15.5	0	0	0
908	Kusbaria	0	0	324.7	223.5	101.2	108	115.5	0	0	0
909	Piroj Pur	0	0	92.4	72.2	20.1	0	72.2	0	0	0
910	Madhur Kol	0	0	125.6	75.2	50.3	0	75.2	0	0	0
911	Bagdanga	0	0	186.4	90.7	95.7	22.1	68.7	0	0	0
912	Sultanpur	0	0	389	159	230	0	159	0	0	0
913	Juginda	0	0	869.8	399.5	470.2	0	399.5	0	0	0
914	Dakshin Nagar	0	0	176.2	176.2	0	0	176.2	0	0	0
915	Jhaubaria	0	0	349	327	22.1	0	327	0	0	0
916	Aminabad	0	0	483.2	337.1	146	0	337.1	0	0	0
917	Mas Danga	0	0	170.2	157.3	12.9	0	150	7.3	0	0
918	Mamenpur	0	0	921.4	837.3	84.1	0	768.2	28.3	0	40.8
919	Char Momenpur	0	0	150.7	150.7	0	0	138.5	12.2	0	0
920	Garaimari	0	0	1750	1050	700	0	541	0	0	509
921	Kuchemora	0	0	150.3	94.8	55.5	0	94.8	0	0	0
922	Sahadiar	0	0	465.8	215.8	250	0	215.8	0	0	0
923	Srikrishnapur	0	0	300	150	150	0	150	0	0	0
924	Mohanpur	0	0	203.8	125.5	78.3	0	125.5	0	0	0
925	Khidir Para	0	0	169.1	155	14.1	0	155	0	0	0
926	Hari Sankarpur	0	0	444.5	198.4	246.1	0	198.4	0	0	0
927	Kupila	0	0	432	195.2	236.7	0	195.2	0	0	0
Block T O T A L :		0	0	23618	16443	7174.1	314.8	14944	184.7	0	

Name of three most important commodities manufactured			Name of Village	Serial Number
First	Second	Third		
120	121	122	2	1
			Bhagirathpur	885
			Char Kaludiar	886
			Char Sundalpur	887
			Sibnagar Laskarpur	888
			Brindabanpur Chak	889
			Sabdalpur	890
			Char Salikadaha	891
			Chak Laskarpur	892
			Char Padmanabhpur	893
			Arazi Garibpur	894
			Char Sahajadpur	895
			Garibpur	896
			Chandpur	897
			Pardiar	898
Weaving Items	Biri		Dakshin Jitpur	899
			Char Jitpur	900
			Char Kusbaria	901
			Char Jnagar	902
			Char Juranpur	903
			Bil Bamas	904
			Bil Nayankhali	905
			Juranpur	906
			Kalyanpur	907
			Kusbaria	908
			Piroj Pur	909
			Madhur Kol	910
			Bagdanga	911
			Sultanpur	912
Brick			Juginda	913
			Dakshin Nagar	914
Brick			Jhaubaria	915
Brick			Aminabad	916
			Mas Danga	917
			Mamenpur	918
			Char Momenpur	919
			Garaimari	920
			Kuchemora	921
			Sahadiar	922
			Srikrishnapur	923
			Mohanpur	924
			Khidir Para	925
			Hari Sankarpur	926
			Kupila	927
			: Block T O T A L	

INDIA
WEST BENGAL
C. D. BLOCK RANINAGAR - I
DISTRICT MURSHIDABAD



TOTAL AREA OF THE C. D. BLOCK.....	146.93 Sq. Kms.
TOTAL POPULATION OF THE C. D. BLOCK.....	189105
TOTAL NUMBER OF VILLAGES.....	63
TOTAL NUMBER OF INHABITED VILLAGES.....	57
TOTAL NUMBER OF CENSUS TOWNS.....	2
TOTAL NUMBER OF STATUTORY TOWNS.....	NIL
DISTANCE FROM DISTRICT HEADQUARTERS TO C. D. BLOCK HEADQUARTERS (APPROX).....	30 Kms.

- HIGH SCHOOL / INTER COLLEGE . **S**
- TECHNICAL INSTITUTIONS **T**
- BANK **B**
- DISPENSARY..... **D**
- PRIMARY HEALTH CENTRE **A**
- OTHER MEDICAL SERVICES **▲**

- BOUNDARY, C. D. BLOCK.....
- " VILLAGE WITH MDDS CODE..... 314742
- HEADQUARTERS : POLICE STATION, C. D. BLOCK.....
- POPULATION SIZE OF VILLAGES: BELOW 200, 200-499, 500-999, 1000-4999, 5000 AND ABOVE.....

- UNINHABITED VILLAGE WITH MDDS CODE..... X 314793
- CENSUS TOWNS WITH MDDS CODE..... 314806
- STATE HIGHWAY..... SH 11
- IMPORTANT METALLED ROADS.....
- RIVER AND STREAM.....

Alphabetical List of Villages

Name of the CD Block : Raninagar-I

CD Block Code (2011) : 0083

Sl. No.	Name of the Village	PLCN 2001	MDDS PLCN 2011
1	2	3	4
1	Arazi Kalabaria	00862000	314793
2	Arazi Kanaipur	00857700	314751
3	Arizpur	00857200	314746
4	Azmatpur	00860200	314776
5	Baliharpur	00860800	314782
6	Balumati	00861600	314790
7	Barabila	00861000	314784
8	Begampur	00857600	314750
9	Binodpur	00857400	314748
10	Birkuchi Dangapara	00862500	314798
11	Bishnupur	00860600	314780
12	Borakuli	00861500	314789
13	Bota	00858000	314754
14	Chainpara	00863100	314804
15	Chandpur	00859800	314772
16	Char Garamgari	00861900	314792
17	Char Hulaspur	00859600	314770
18	Char Pirojpur	00858600	314760
19	Char Radhaballabhpur	00861300	314787
20	Charalampur	00859300	314767
21	Chardebaipur	00858500	314759
22	Chatra	00859500	314769
23	Dakshin Gopalpur	00862400	314797
24	Daulatpur	00857500	314749
25	Dighirpahar	00862100	314794
26	Durgapur	00858200	314756
27	Firojpur	00860000	314774
28	Gajepara	00862300	314796
29	Goas Kalikapur	00862700	314800
30	Gopinathpur	00859100	314765

Alphabetical List of Villages

Name of the CD Block : Raninagar-I

CD Block Code (2011) : 0083

Sl. No.	Name of the Village	PLCN 2001	MDDS PLCN 2011
1	2	3	4
31	Haribhanga Daulatpur	00861100	314785
32	Hasimpur	00861700	314791
33	Herampur	00862600	314799
34	Hursi	00857800	314752
35	Ichhabpur	00860300	314777
36	Jotbalram	00856900	314743
37	Kamalpur	00860400	314778
38	Kanaipur	00856800	314742
39	Kasbagoas	00862200	314795
40	Kharkati	00860700	314781
41	Khemrajpur	00858700	314761
42	Lochanpur	00858400	314758
43	Maheswarपुरi	00859400	314768
44	Melanpur	00858100	314755
45	Mohanpur	00859000	314764
46	Moktarपुर	00859200	314766
47	Molladanga	00857100	314745
48	Nalbatta	00862800	314801
49	Naodapara	00858900	314763
50	Natkuli	00860500	314779
51	Paharpur	00859900	314773
52	Pratappur	00858300	314757
53	Purandarpur	00857300	314747
54	Purushottampur	00857900	314753
55	Raghunathpur	00860900	314783
56	Raipur	00863000	314803
57	Ramipur	00861200	314786
58	Raosannagar	00859700	314771
59	Sinkaipur	00860100	314775
60	Sitanagar	00862900	314802

Alphabetical List of Villages

Name of the CD Block : Raninagar-I

CD Block Code (2011) : 0083

Sl. No.	Name of the Village	PLCN 2001	MDDS PLCN 2011
1	2	3	4
61	Srirampur	00858800	314762
62	Tekaraipur	00861400	314788
63	Uttar Gopalpur	00857000	314744

Census of India 2011
Amenities and Land use

Serial Number	Name of Village	Location code no.	Total area of the village (in hectares rounded up to one decimal place)	Total population (2011 census)	Number of households (2011 census)	Number of educational amenities available in village, the distance range code viz; a for 0-5 kms, b for 5-10 kms, c for 10+ kms of nearest place where facility is available							
						Pre-Primary school (PP)	Primary school (P)	Middle school (M)	Secondary School (S)	Senior Secondary school (SS)	Degree college of arts science & commerce (ASC)	Engineering college(EC)	Medical college (MC)
1	2	3	4	5	6	7	8	9	10	11	12	13	14

Name of District:-Murshidabad

Name of CD Block:-Raninagar - I

928	Kanaipur	314742	253.6	384	84	b	a	b	b	b	c	c	c
929	Jotbalram	314743	9	0	0								
930	Uttar Gopalpur	314744	28.2	751	168	1	1		b	b	b	c	c
931	Molladanga	314745	237.6	5463	1311	1	1	b	b	b	c	c	
932	Arizpur	314746	75.2	466	104	1	1	a	a	a	c	c	c
933	Purandarapur	314747	122.6	2155	504	1	1		a	a	c	c	c
934	Binodpur	314748	30.4	0	0								
935	Daulatpur	314749	795.2	5931	1347	3	3	1	1	b	c	c	c
936	Begampur	314750	95.1	1313	321	1	1	a	a	b	c	c	c
937	Arazi Kanaipur	314751	22.7	292	74	b							
938	Hursi	314752	368.6	4315	995	2	2	2	b	b	c	c	c
939	Purushottampur	314753	273.1	6880	1651	4	3		1	a	c	c	
940	Bota	314754	47.6	1035	264	1	1	b	a	a	c	c	c
941	Melanpur	314755	67.3	278	69	1	1	b	a	a	c	c	c
942	Durgapur	314756	305.8	4101	1020	2	2	a	a	a	c	c	c
943	Pratappur	314757	528.7	6702	1571	4	4		a	a	c	c	
944	Lochanpur	314758	548.3	8067	1963	4	4	1	1	1	c	c	c
945	Chardebaipur	314759	61.8	347	86	1	1	b	b	b	c	c	c
946	Char Pirojpur	314760	137.3	1532	353	1	1	a	a	a	c	c	c
947	Khemrajpur	314761	57.7	1302	306	1	1	a	a	a	c	c	c
948	Srirampur	314762	79	1127	267	1	1	a	a	a	c	c	c
949	Naodapara	314763	149.5	3386	790	2	2	1	b	b	c	c	c
950	Mohanpur	314764	242.5	2774	611	4	4	1	a	a	c	c	c
951	Gopinathpur	314765	107.8	2717	627	2	2	1	a	a	c	c	c
952	Moktarapur	314766	581.4	9739	2294	6	6	1	1	1	c	c	c
953	Charalampur	314767	81.1	143	37	a	a	a	a	a	c	c	c
954	Maheswarपुरi	314768	139.6	1029	235	1	1	a	a	a	c	c	c
955	Chatra	314769	268.6	2443	584	2	2	1	a	a	c	c	c
956	Char Hulaspur	314770	66.7	522	117	1	1	b	b	b	c	c	c
957	Raosannagar	314771	32	660	156	2	2	b	b	c	c	c	c
958	Chandpur	314772	59.7	529	126	a					b	c	c
959	Paharpur	314773	147.1	2450	585	1	1	1	1	1	c	c	c
960	Firojpur	314774	46.5	412	93	a					b	c	c
961	Sinkaipur	314775	35.2	369	89	a					b	c	c
962	Azmatpur	314776	400.9	2492	642	2	2	1			b	c	c
963	Ichhabpur	314777	105.9	491	102	1	1	1	b	b	c	c	c
964	Kamalpur	314778	626.8	7692	1709	6	6	3	2	2	c	c	c
965	Natkuli	314779	266.9	1811	432	1	1	b	b	b	c	c	c
966	Bishnupur	314780	936.6	8320	2059	4	4			b	c	c	
967	Kharkati	314781	33	0	0								
968	Baliharpur	314782	177.9	1056	270	1	1	1	a	b	b	c	c

- Village Directory

(As in 2009)

le. (If not available within the < 5 Kms, b for 5-10 Kms and c cility is available is given).						Number of Medical Amenities available. (If not available within the village , the distance range code viz; a for < 5 Kms, b for 5-10 Kms and c for 10+ kms of nearest place where facility is available is given).						Name of Village	Serial Number					
Management institute (MI)	Polytechnic (Pt)	Vocational training school /ITI	Non-formal training centre (NFTC)	Special school for disabled (SSD)	Others (specify)	Community health centre (CHC)	Primary health centre (PHC)	Primary health sub centre (PHS)	Maternity and child welfare centre (MCW)	T.B. clinic (TBC)	Hospital-allopathic (HA)			Hospital-alternative medicine (HO)	Dispensary (D)	Veterinary hospital (VH)	Mobile health clinic (MHC)	Family welfare centre (FWC)
15	16	17	18	19	20	21	22	23	24	25	26	27	28	29	30	31	2	1

Location CodeNo:-333

Location CodeNo:-0083

c	c	c		c		c	b						c	c			Kanaipur	928
																	Jotbalram	929
c	c	c	b	c		c	b	b	c	c	c	c	b	c	c	c	Uttar Gopalpur	930
c	c	c		c		c	b	l									Molladanga	931
c	c	c	b	c		c	a	a	c	c	c	c	a	c	c	c	Arizpur	932
c	c	c	b	c		c	b	b	c	c	c	c	b	c	c	c	Purandarapur	933
																	Binodpur	934
c	c	c		c			b	l				c	c				Daulatpur	935
c	c	c		c			b	a				c	c				Begampur	936
																	Arazi Kanaipur	937
c	b	c	a	c		c	l	a	c	c	c	c	a	c	c	c	Hursi	938
	b	c		b			l			c	l			c			Purushottampur	939
c	c	a	c	c		c	a	b	c	c	c	c	a	c	c	c	Bota	940
c	c	a	c	c		c	a	b	c	c	c	c	a	c	c	c	Melanpur	941
	b	a				c	a	a	c	c	c	c	a	c			Durgapur	942
c	a		b			c	b	l		c	c	c	c	c		c	Pratappur	943
c	b					c	a	l	c	c	c	c	4	c		c	Lochanpur	944
c	c	c		c		c	b										Chardebaipur	945
c	c	b	c	c		c	b	a	c	c	c	c	a	c	c	c	Char Pirojpur	946
	c	b				c	b	a	c	c	c	c	a	c			Khemrajpur	947
	c	b				c	b	a	c	c		c	a	c			Srirampur	948
c	c	b	c	c		c	b	a	c	c	c	c	a	c	c	c	Naodapara	949
c	c	b				c	a	a	c	c	c	c	a	c			Mohanpur	950
	c	b				c	b	l	c	c	c	c	3	c		c	Gopinathpur	951
c	c	b	c	a		c	a	l	c	c	c	c	c	c	c	1	Moktarpur	952
c	c	b	c	a		c	a	a	c	c	c	c	c	c	c	a	Charalampur	953
c	c	c	c	l		c	b	a	c	c	c	c	c	c	c	a	Maheswarपुरi	954
c	c	c	c	a		c	b	l	c	c	c	c	c	c	c	b	Chatra	955
b	b	b	c	c		c	b		c	c	c	c	c	c	c	2	Char Hulaspur	956
c	c	b	c	c		c	b		c	c	c	c	c	c	c	2	Raosannagar	957
c	c	b	c	b		c	a	c	c	c	c	c	c	c	a		Chandpur	958
c	c	b	c	b		c	b	l	c	c	c	c	c	c	c	2	Paharpur	959
c	c	b	c	a		c	l		c	c	c	c	b	c	c		Firojpur	960
c	c	b	c	b		c	a	a	c	c	c	c	b	c	c	a	Sinkaipur	961
c	c	b	c	a		c	a	a	c	c	c	c	b	c	c	a	Azmatpur	962
c	c	a	c	c		c	b	a	c	c	c	c	c	c	c	a	Ichhabpur	963
c	c	l	c	c		c	b		c	c	c	c	c	c	c	2	Kamalpur	964
c	c	b	c	b		c	b	a	c	c	c	c	c	c	c	a	Natkuli	965
	c	c		c			b	l	c	c	c		c	c		c	Bishnupur	966
																	Kharkati	967
c	a	a	c			c	c	a	c	c	b	c	b	b	c	b	Baliharpur	968

Serial Number	Name of Village	Number of Non-Government Medical Amenities available.							Availability of drinking water - Yes / No							
		Charitable non Govt. hospital/Nursing home.	Medical practitioner with MBBS Degree	Medical practitioner with other degree	Medical practitioner with no degree	Traditional practitioner and faith healer	Medicine Shop	Others	Tap water (Treated/Untreated)	Well water (Covered / Uncovered well)	Hand Pump	Tube wells / Bore well	Spring	River / Canal	Tank / Pond / Lake	Others
1	2	32	33	34	35	36	37	38	39	40	41	42	43	44	45	46

928	Kanaipur	0	0	0	0	0	0	0	No	No	No	Yes	No	Yes	No	No
929	Jotbalram															
930	Uttar Gopalpur	0	0	0	0	0	0	0	No	No	No	Yes	No	No	Yes	No
931	Molladanga	0	0	0	0	0	0	0	No	No	No	Yes	No	Yes	No	No
932	Arizpur	0	0	0	0	0	0	0	No	No	No	Yes	No	No	Yes	No
933	Purandarapur	0	0	0	0	0	0	0	No	No	No	Yes	No	Yes	Yes	No
934	Binodpur															
935	Daulatpur	0	0	0	0	0	0	0	No	No	Yes	Yes	No	Yes	No	No
936	Begampur	0	0	0	0	0	0	0	No	No	Yes	Yes	No	Yes	No	No
937	Arazi Kanaipur	0	0	0	0	0	0	0	No	No	No	Yes	No	No	No	No
938	Hursi	0	0	0	0	0	0	0	No	No	No	Yes	No	No	Yes	No
939	Purushottampur	0	0	1	5	0	26	0	No	No	Yes	Yes	No	No	No	No
940	Bota	0	0	0	0	0	0	0	No	No	Yes	No	No	No	No	No
941	Melanpur	0	0	0	0	0	0	0	No	No	Yes	No	No	No	No	No
942	Durgapur	0	0	0	0	0	2	0	No	No	Yes	No	No	No	Yes	No
943	Pratappur	0	0	0	4	3	1	0	No	Yes	Yes	Yes	No	No	Yes	No
944	Lochanpur	0	0	0	0	0	3	0	No	No	Yes	No	No	No	Yes	No
945	Chardebaipur	0	0	0	0	0	0	0	No	No	No	Yes	No	Yes	No	No
946	Char Pirojpur	0	0	0	0	0	0	0	No	No	Yes	No	No	Yes	No	No
947	Khemrajpur	0	0	0	0	0	0	0	No	No	Yes	No	No	No	Yes	No
948	Srirampur	0	0	0	0	0	0	0	No	No	Yes	No	No	No	Yes	No
949	Naodapara	0	0	0	0	0	0	0	No	No	Yes	No	No	No	No	No
950	Mohanpur	0	0	0	0	0	0	0	No	No	Yes	No	No	No	Yes	No
951	Gopinathpur	0	0	0	0	0	3	0	No	No	Yes	No	No	Yes	Yes	No
952	Moktarpur	0	0	0	2	0	0	0	No	Yes	Yes	Yes	No	No	Yes	No
953	Charalampur	0	0	0	0	0	0	0	No	Yes	Yes	Yes	No	No	No	No
954	Maheswarपुर	0	0	0	0	0	0	0	No	Yes	Yes	Yes	No	No	No	No
955	Chatra	0	0	0	0	0	0	0	No	Yes	Yes	Yes	No	No	No	No
956	Char Hulaspur	0	0	0	0	0	0	0	No	No	Yes	No	No	Yes	Yes	No
957	Raosannagar	0	0	0	6	0	0	0	No	No	Yes	No	No	Yes	Yes	No
958	Chandpur	0	0	0	0	0	0	0	No	No	Yes	Yes	No	No	No	Yes
959	Paharpur	0	0	0	6	0	0	0	No	No	Yes	No	No	Yes	Yes	No
960	Firojpur	0	0	0	2	0	0	0	No	Yes	Yes	Yes	No	No	Yes	No
961	Sinkaipur	0	0	0	0	0	0	0	No	Yes	Yes	Yes	No	No	Yes	No
962	Azmatpur	0	0	0	0	0	0	0	No	Yes	Yes	Yes	No	No	Yes	No
963	Ichhabpur	0	0	0	0	0	0	0	No	No	Yes	Yes	No	No	No	No
964	Kamalpur	0	0	0	4	2	0	0	No	Yes	Yes	Yes	No	No	Yes	No
965	Natkuli	0	0	0	1	2	0	0	No	No	Yes	No	No	No	Yes	No
966	Bishnupur	0	0	0	5	0	2	0	No	No	No	Yes	No	No	Yes	No
967	Kharkati															
968	Baliharpur	0	0	0	1	2	1	0	No	Yes	Yes	Yes	No	No	Yes	No

Availability of toilet & others Yes / No				Communication and transport facilities (If amenities available code -Yes is given except for Village Pin Code ,If not available within the village , the distance range code viz; a for < 5 Kms, b for 5-10 Kms and c for 10+ kms of nearest place where facility is available is given).								
Community toilet including bath.	Community toilet excluding bath.	Rural sanitary mart or sanitary hardware outlet available near the village.	Community bio- gas or recycle of waste for productive use.	Post office(PO)	Sub post office (SPO)	Post & Telegraph office (P&TO)	Village Pin Code	Telephones (Land lines)	Public call office (PCO)	Mobile phone coverage	Name of Village	Serial Number
47	48	49	50	51	52	53	54	55	56	57	2	1

No	No	No	No	c	b	c	742308	b	b	b	Kanaipur	928
											Jotbalram	929
No	No	No	No	c	b	c	742308	b	c	Yes	Uttar Gopalpur	930
No	No	No	No	c	b	c	742149	b	a		Molladanga	931
No	No	No	No	c	b	c	742304	b	b	Yes	Arizpur	932
No	No	No	No	c	b	c	742304	b	c	Yes	Purandarpur	933
											Binodpur	934
No	No	No	No	c	Yes	c	742308	b	b	a	Daulatpur	935
No	No	No	No	a	Yes	c	742308	b	b	a	Begampur	936
No	No	No	No			c	742308	a	c	Yes	Arazi Kanaipur	937
No	No	Yes	No	c	Yes	c	742304	b	c	Yes	Hursi	938
No	Yes	Yes	No	a	c	c	742308	Yes	Yes	Yes	Purushottampur	939
No	No	No	No	c	a	c	742165	a	a	Yes	Bota	940
No	No	No	No	c	a	c	742304	a	a	Yes	Melanpur	941
No	No	No	No	c	Yes	c	742308	Yes	Yes	Yes	Durgapur	942
No	No	Yes	No	c	a	c	742302	c	c	a	Pratappur	943
No	No	Yes	No	c	Yes	c	742304	Yes	Yes	Yes	Lochanpur	944
No	No	No	No	c	b	c	742308	b	b	b	Chardebaipur	945
No	No	No	No	c	a	c	742304	a	a	Yes	Char Pirojpur	946
No	No	No	No	c	a	c	742304	Yes	a	Yes	Khemrajpur	947
No	No	No	No	c	a	c	742305	Yes	a	Yes	Srirampur	948
No	No	No	No	c	b	c	742304	Yes	a	Yes	Naodapara	949
No	No	No	No	c	a	c	742304	Yes	a	Yes	Mohanpur	950
No	No	No	No	c	Yes	c	742304	Yes	Yes	Yes	Gopinathpur	951
No	No	No	No	Yes	c	c	742302	b	Yes	Yes	Moktarpur	952
No	No	No	No	a	c	c	742308	c	a	a	Charalampur	953
No	No	No	No	a	c	c	742302	c	a	a	Maheswarपुर	954
No	No	No	No	Yes	c	c	742302	c	b	b	Chatra	955
No	No	Yes	No	Yes	c	c	742302	c	c	c	Char Hulaspur	956
No	No	Yes	No	Yes	c	c	742303	c	c	c	Raosannagar	957
No	No	No	No	b	c	c	742223	b	b	b	Chandpur	958
No	No	Yes	No	Yes	b	b	742302	b	b	Yes	Paharpur	959
No	No	No	No	a	c	c	742308	b	b	b	Firojpur	960
No	No	No	No	a	c	c	742303	b	b	b	Sinkaipur	961
No	No	No	No	a	c	c	742102	b	b	b	Azmatpur	962
No	No	No	No	a	c	c	742102	a	Yes	Yes	Ichhabpur	963
No	No	No	No	Yes	c	c	742302	b	Yes	Yes	Kamalpur	964
No	No	No	No		a	c	742102	a	Yes	Yes	Natkuli	965
No	No	No	No		Yes	c	742302	c	c	Yes	Bishnupur	966
											Kharkati	967
No	No	No	No	b	a	b	742308	a	a	Yes	Baliharpur	968

Communication and transport facilities (If amenities available code -Yes is given except for Village Pin Code ,If not available within the village , the distance range code viz; a for < 5 Kms, b for 5-10 Kms and c for 10+ kms of nearest place where facility is available is given).													Village connected to highway (If amenities available code viz; a for < 5 Kms, b for 5-10 Kms and c for 10+ kms of nearest place where facility is available is given).			
Serial Number	Name of Village	Internet cafes/ Common service centre (CSC)	Private courier facility	Bus service (Public & Private)	Railway stations	Auto/Modified Autos	Taxis and Vans	Tractors	Cycle-pulled rickshaws(Manual & Machine driven)	Carts driven by animals	Sea /River ferry service	Connected to national highway(NH)	Connected to state highway(SH)	Connected to major district road (MDR)	Connected to others district road	Pucca roads
1	2	58	59	60	61	62	63	64	65	66	67	68	69	70	71	72

928	Kanaipur	b	c	b	c	b	b	b	Yes	Yes	c	c	b		Yes	a
929	Jotbalram															
930	Uttar Gopalpur	c	b	b	c	c	Yes	Yes	Yes	Yes	b	c	a		Yes	Yes
931	Molladanga	b	c	a	c	b	a	b	Yes	Yes	c	c	b	Yes	Yes	a
932	Arizpur	c	c	a	c	c	Yes	Yes	Yes	Yes	b	c	a		Yes	a
933	Purandarapur	c	c	a	c	c	Yes	Yes	Yes	Yes	b	c	a	Yes	Yes	Yes
934	Binodpur															
935	Daulatpur	b	c	b	c	b	b	c	Yes	Yes	Yes	c	b		Yes	a
936	Begampur	b	c	b	c	b	b	c	Yes	Yes	Yes	c	b		Yes	Yes
937	Arazi Kanaipur	b	b	b	c	b	a	b	Yes	b	c			Yes		a
938	Hursi	c	c	Yes	c	c	Yes	Yes	Yes	Yes	b	c		Yes	Yes	Yes
939	Purushottampur	b	c	Yes	c	b	Yes	Yes	Yes	Yes	b	c	b		Yes	Yes
940	Bota	b	c	a	c	c	Yes	c	c	Yes	b	c	c	a	a	a
941	Melanpur	b	c	a	c	c	Yes	c	c	Yes	b	c	c	a	a	a
942	Durgapur	a	c	Yes	c	a	Yes	c	Yes	Yes	b	c	b	a	Yes	Yes
943	Pratappur	c	c	Yes	c	c	c	c	Yes	Yes	c	c	c	c	c	Yes
944	Lochanpur	c	c	Yes	c	c	Yes	c	Yes	Yes	a	c	c	a	Yes	Yes
945	Chardebaipur	c	c	b	c	a	a	c	Yes	Yes	c	c	b		Yes	a
946	Char Pirojpur	a	c	a	c	c	Yes	c	c	Yes	Yes	c	c	b	a	a
947	Khemrajpur	a	c	a	c	c	Yes	c	Yes	Yes	a	c	c	b	Yes	a
948	Srirampur	a	c	a	c	c	Yes	c	Yes	Yes	a	c	c	b		a
949	Naodapara	a	c	a	c	c	Yes	c	c	Yes	a	c	c	b	a	a
950	Mohanpur	a	c	a	c	c	Yes	c	Yes	Yes	a	c	c	b	Yes	a
951	Gopinathpur	a	c	Yes	c	c	Yes	b	Yes	Yes	Yes	c	c	b	Yes	Yes
952	Moktarpur	b	c	b	c	b	Yes	Yes	Yes	Yes	b	c	c	c	c	b
953	Charalampur	c	c	b	c	c	a	a	a	a	a	c	c	c	c	b
954	Maheswarपुरi	c	c	b	c	c	b	b	b	b	a	c	c	c	c	b
955	Chatra	c	c	b	c	c	b	b	b	b	a	c	c	c	c	b
956	Char Hulaspur	c	c	b	c	c	c	Yes	Yes	Yes	Yes	c	c	c	c	Yes
957	Raosannagar	c	c	a	c	c	c	c	c	c	Yes	c	c	c	c	Yes
958	Chandpur	b	c	b	c	b	a	a	a	a	b	c	b	b	b	a
959	Paharpur	b	Yes	b	b	c	Yes	Yes	b	b	Yes	c	b	c	c	Yes
960	Firojpur	b	c	b	c	b	Yes	Yes	b	b	b	c	b	b	b	b
961	Sinkaipur	b	c	b	c	b	b	b	b	a	c	b	b	b	b	b
962	Azmatpur	b	c	a	c	b	Yes	Yes	b	b	a	c	b	b	b	b
963	Ichhabpur	c	c	b	c	c	Yes	b	Yes	Yes	c	c	c	c	c	b
964	Kamalpur	c	c	b	c	c	Yes	Yes	Yes	Yes	c	c	c	c	c	b
965	Natkuli	c	c	b	c	c	Yes	c	Yes	Yes	c	c	c	c	c	b
966	Bishnupur	c	c	Yes	c	a	Yes	b	Yes	c	c	c	c	c		Yes
967	Kharkati															
968	Baliharpur	b	b	b	c	b	b	Yes	a	Yes	b	c	b	b	a	a

ys,village roads, banks & credit societies
 :-Yes is given, If not available within the
 code viz; a for < 5 Kms, b for 5-10 Kms
 place where facility is available is given).

Availability of miscellaneous facilities (If amenities available code -Yes is given, If not
 available within the village , the distance range code viz; a for < 5 Kms, b for 5-10 Kms
 and c for 10+ kms of nearest place where facility is available is given).

73	74	75	76	77	78	79	80	81	82	83	84	85	86	87	Name of Village	Serial Number
															2	1

Yes			Yes	b	c	c	Yes	Yes	c	b	c	c	Yes	Yes	Kanaipur	928
															Jotbalram	929
Yes		c	Yes	b	c	c	Yes	c	c	b	c	c	Yes	Yes	Uttar Gopalpur	930
Yes			Yes	b	c	c	Yes	Yes	c	a	c	c	Yes	Yes	Molladanga	931
Yes		c	Yes	a	c	c	Yes	c	c	a	c	c	Yes	Yes	Arizpur	932
Yes			Yes	b	c	c	Yes	c	c	a	c	c	Yes	Yes	Purandarpur	933
															Binodpur	934
Yes			Yes	c	c	c	Yes	c	c	b	c	c	Yes	Yes	Daulatpur	935
Yes			Yes	c	c	c	Yes	c	c	b	c	c	Yes	Yes	Begampur	936
a						b	Yes	Yes	c	b	Yes	Yes	Yes	Yes	Arazi Kanaipur	937
Yes			Yes	b	c	c	Yes	c	c	Yes	c	c	Yes	Yes	Hursi	938
Yes		b		a	b	c	Yes	c	Yes	Yes	c	c	Yes	Yes	Purushottampur	939
Yes	Yes	a	Yes	b	c	c	Yes	a	c	a	c	c	Yes	Yes	Bota	940
Yes	Yes	a	Yes	b	c	c	Yes	a	c	a	c	c	a	Yes	Melanpur	941
Yes	Yes		Yes	a	c	c	Yes	Yes	c	b	Yes	Yes	Yes	Yes	Durgapur	942
Yes			Yes	c	c	Yes	Yes	c	c	a	b	c	Yes	Yes	Pratappur	943
Yes	Yes		Yes	Yes	c	Yes	Yes	Yes	Yes	Yes	Yes	Yes	Yes	Yes	Lochanpur	944
Yes			Yes	b	c	c	Yes	Yes	c	Yes	c	c	Yes	Yes	Chardebaipur	945
Yes	Yes	a	Yes	a	c	c	Yes	a	c	a	c	c	Yes	Yes	Char Pirojpur	946
Yes	Yes	a	Yes	a	c	c	Yes	a	c	a	c	Yes	Yes	Yes	Khemrajpur	947
Yes	Yes	a	Yes	a	c	c	Yes	a	c	a	c	Yes	Yes	Yes	Srirampur	948
Yes	Yes	a	Yes	b	c	c	Yes	a	c	a	c	c	Yes	Yes	Naodapara	949
Yes	Yes		Yes	a	c	c	Yes	a	c	a	c	Yes	Yes	Yes	Mohanpur	950
Yes	Yes	Yes	Yes	b	c	c	Yes	Yes	Yes	Yes	c	Yes	Yes	Yes	Gopinathpur	951
a	b	b	Yes	c	c	c	Yes	Yes	c	Yes	c	Yes	Yes	Yes	Moktarpur	952
a	b	b	b	c	c	c	Yes	a	c	a	a	Yes	Yes	Yes	Charalampur	953
a	c	c	Yes	c	c	c	Yes	Yes	c	a	Yes	Yes	Yes	Yes	Maheswarपुरi	954
a	c	c	Yes	c	c	c	Yes	Yes	c	a	Yes	Yes	Yes	Yes	Chatra	955
a	c	c	Yes	c	c	c	Yes	c	Yes	Yes	c	c	Yes	c	Char Hulaspur	956
a	c	c	Yes	c	c	c	Yes	c	Yes	Yes	c	Yes	c	Yes	Raosannagar	957
Yes	b	b	b	b	b	b	Yes	Yes	c	a	Yes	Yes	Yes	Yes	Chandpur	958
a	c	c	Yes	b	b	c	Yes	b	Yes	Yes	c	Yes	Yes	b	Paharpur	959
a	b	b	b	b	b	b	Yes	a	c	a	b	Yes	Yes	Yes	Firojpur	960
a	b	b	b	b	b	b	Yes	a	c	a	b	Yes	Yes	Yes	Sinkaipur	961
a	b	b	Yes	b	b	b	Yes	a	c	a	b	Yes	Yes	Yes	Azmatpur	962
a	c	c	c	b	c	c	Yes	Yes	c	Yes	Yes	Yes	Yes	Yes	Ichhabpur	963
a	c	c	Yes	b	c	c	Yes	Yes	c	Yes	c	Yes	Yes	Yes	Kamalpur	964
Yes	c	c	Yes	b	c	c	Yes	Yes	c	Yes	c	Yes	Yes	Yes	Natkuli	965
Yes			Yes	c	c	Yes	Yes	c	c	Yes	c	c	Yes	Yes	Bishnupur	966
															Kharkati	967
Yes	Yes	Yes	Yes			c	Yes	Yes	c	a	b	b	Yes	Yes	Baliarpur	968

Availability of miscellaneous facilities (If amenities available code -Yes is given, If not available within the village , the distance range code viz; a for < 5 Kms, b for 5-10 Kms and c for 10+ kms of nearest place where facility is available is given).												Availability of electricity (Yes/No)			
Serial Number	Name of Village	ASHA (Accredited Social Health Activist)	Community centre with/without TV	Sports Field,	Sports Club / Recreation Centre	Cinema / Video Hall	Public Library	Public Reading Room	Newspaper Supply	Assembly Polling station	Birth & Death Registration Office	Power Supply for Domestic Use (ED)	Power Supply for Agricultural Use (EAG)	Power Supply for Commercial Use (EC)	Power Supply for All Uses (EA)
1	2	88	89	90	91	92	93	94	95	96	97	98	99	100	101

928	Kanaipur	Yes	Yes	Yes	Yes	Yes	Yes	Yes	Yes	Yes	b	Yes	No	No	No
929	Jotbalram														
930	Uttar Gopalpur	Yes	Yes	a	b	c	b	c	b	Yes	a	Yes	No	No	No
931	Molladanga	Yes	b	b	a	a	a	Yes	a	Yes	b	Yes	Yes	No	No
932	Arizpur	Yes	Yes	a	b	c	b	c	a	Yes	a	Yes	No	No	No
933	Purandarpur	Yes	Yes	a	a	c	a	c	a	Yes	a	Yes	No	No	No
934	Binodpur														
935	Daulatpur	Yes	Yes	Yes	Yes	Yes	Yes	Yes	Yes	Yes	b	Yes	No	No	No
936	Begampur	Yes	Yes	Yes	Yes	Yes	Yes	Yes	Yes	Yes	a	Yes	No	No	No
937	Arazi Kanaipur	Yes	Yes	Yes	Yes	Yes	Yes	Yes	Yes	Yes	Yes	Yes	No	No	No
938	Hursi	Yes	Yes	Yes	a	b	a	b	Yes	Yes	a	Yes	No	Yes	No
939	Purushottampur	Yes	Yes	a	a	b	Yes	Yes	Yes	Yes	Yes	Yes	Yes	Yes	Yes
940	Bota	Yes	b	a	a	c	c	c	Yes	Yes	b	Yes	No	No	No
941	Melanpur	Yes	b	Yes	a	c	c	c	a	a	b	Yes	No	No	No
942	Durgapur	Yes	Yes	a	Yes	b	c	c	Yes	Yes	a	Yes	Yes	Yes	Yes
943	Pratappur	Yes	c	Yes	a	b	a	a	c	c	b	Yes	Yes	No	No
944	Lochanpur	Yes	Yes	Yes	Yes	c	c	c	Yes	Yes	Yes	Yes	Yes	Yes	Yes
945	Chardebaipur	Yes	b	b	a	a	a	Yes	a	Yes	b	Yes	Yes	No	No
946	Char Pirojpur	Yes	a	a	a	c	c	c	a	Yes	a	Yes	Yes	No	No
947	Khemrajpur	Yes	a	a	a	c	c	c	Yes	Yes	a	Yes	Yes	No	No
948	Srirampur	Yes	a	a	a	a	c	c	Yes	Yes	a	Yes	Yes	Yes	Yes
949	Naodapara	Yes	b	Yes	Yes	c	c	c	Yes	Yes	b	Yes	No	No	No
950	Mohanpur	Yes	a	a	a	c	c	c	Yes	Yes	a	Yes	Yes	No	No
951	Gopinathpur	Yes	b	Yes	Yes	c	c	c	Yes	Yes	Yes	Yes	Yes	Yes	Yes
952	Moktarpur	Yes	b	Yes	b	c	b	b	a	Yes	a	Yes	Yes	Yes	Yes
953	Charalampur	Yes	c	a	a	c	b	c	a	Yes	b	Yes	No	No	No
954	Maheswarपुरi	Yes	Yes	Yes	Yes	Yes	Yes	Yes	Yes	Yes	Yes	Yes	Yes	Yes	Yes
955	Chatra	Yes	c	b	c	c	c	c	b	Yes	b	Yes	Yes	Yes	Yes
956	Char Hulaspur	Yes	c	c	c	c	Yes	c	c	c	Yes	Yes	Yes	Yes	Yes
957	Raosannagar	c	c	c	c	c	c	c	c	c	Yes	Yes	Yes	Yes	Yes
958	Chandpur	Yes	b	a	b	b	b	Yes	b	Yes	a	Yes	No	No	No
959	Paharpur	Yes	c	Yes	c	Yes	b	b	b	b	Yes	Yes	Yes	Yes	Yes
960	Firojpur	Yes	b	a	b	b	b	b	b	Yes	Yes	Yes	Yes	Yes	Yes
961	Sinkaipur	Yes	b	a	b	b	b	Yes	b	Yes	a	Yes	Yes	Yes	Yes
962	Azmatpur	Yes	b	a	a	b	b	Yes	b	Yes	a	Yes	Yes	Yes	Yes
963	Ichhabpur	Yes	Yes	Yes	Yes	Yes	b	Yes	Yes	Yes	a	Yes	Yes	Yes	Yes
964	Kamalpur	Yes	b	Yes	c	c	Yes	c	c	Yes	b	Yes	Yes	Yes	Yes
965	Natkuli	Yes	c	a	c	c	a	c	c	Yes	a	Yes	No	No	No
966	Bishnupur	Yes	Yes	Yes	Yes	c	c	Yes	c	Yes	b	Yes	No	No	No
967	Kharkati														
968	Baliharpur	Yes	b	a	a	b	b	b	a	Yes	a	Yes	Yes	Yes	Yes

Nearest Town		Land Use							
		Area under different types of land use (in hectares rounded up to one decimal place)							
Name	Distance range code i.e. a for < 5 Kms, b for 5-10 Kms and c for 10+ kms .	Forests	Area under Non-agricultural Uses	Barren and Un-cultivable land	Permanent Pastures and Other Grazing Lands	Land Under Miscellaneous Tree Crops etc.	Culturable Waste Land	Name of Village	Serial Number
102	103	104	105	106	107	108	109	2	1

		0	53.9	0	0	0	50.9	Kanaipur	928
		0	6.1	0	0	0	1.9	Jotbalram	929
LALBAGH	c	0	12.4	0	0	0	5	Uttar Gopalpur	930
JIAGANJ AZIMG ^A c		0	87.9	0	0	0	44.4	Molladanga	931
LALBAGH	c	0	10.5	0	0	0	18.4	Arizpur	932
LALBAGH	c	0.4	61.8	0	0	0	23.1	Purandarapur	933
		0	21.5	0	0	0	6	Binodpur	934
JIAGANJ AZIMG ^A c		0	76.7	0	0	0	160.6	Daulatpur	935
LALBAGH	c	0	6.2	0	0	0	18.8	Begampur	936
BERHAMPURE	c	0	13.3	0	0	0	4.4	Arazi Kanaipur	937
LALBAGH	c	0.2	1.8	0	0	0	52	Hursi	938
LALBAGH	c	0.3	139.8	0	0	0	52.6	Purushottampur	939
BERHAMPURE	c	0	0	0	0	0	0	Bota	940
BERHAMPURE	c	0	6.7	0	0	0	0	Melanpur	941
BERHAMPURE	c	0	20	0	0	0	37.3	Durgapur	942
BERHAMPURE	c	0	214.7	0	0	0	212	Pratappur	943
LALBAGH	c	0	20.1	0	0	0	84	Lochanpur	944
LALBAGH	b	0	2.2	0	0	0	0	Chardebaipur	945
LALBAGH	c	0	15.3	0	0	0	0	Char Pirojpur	946
LALBAGH	c	0	0	0	0	0	0	Khemrajpur	947
LALBAGH	c	0	13.3	0	0	0	0	Srirampur	948
LALBAGH	c	0	0	0	0	0	0	Naodapara	949
LALBAGH	c	0	19.9	0	0	0	0	Mohanpur	950
LALBAGH	c	0	0	0	0	0	0	Gopinathpur	951
LALBAGH	c	0	69	0	0	0	45	Moktarpur	952
LALBAGH	c	0	25	0	0	0	0	Charalampur	953
LALBAGH	c	0	57	0	0	0	0	Maheswarपुरi	954
LALBAGH	c	0	45	0	0	0	40	Chatra	955
LALBAGH	c	0	0	0	0	0	0	Char Hulaspur	956
LALBAGH	c	0	6.5	0	0	0	1.2	Raosannagar	957
LALBAGH	c	0	2.5	0	0	0	7	Chandpur	958
LALBAGH	c	0	28.7	0	0	0	6.2	Paharpur	959
LALBAGH	c	0	3.9	0	0	0	5.2	Firojpur	960
BERHAMPURE	c	0	10.7	0	0	0	1.2	Sinkaipur	961
LALBAGH	c	0	17	0	0	0	12	Azmatpur	962
BERHAMPURE	c	0	28.7	0	0	0	6.5	Ichhabpur	963
BERHAMPURE	c	0	57	0	0	0	35	Kamalpur	964
BERHAMPURE	c	0	40	0	0	0	34	Natkuli	965
BERHAMPURE	c	2	14	0	0	0	0	Bishnupur	966
		0	0.7	0	0	0	0	Kharkati	967
BERHAMPURE	c	2	40.4	0	0	0	8.1	Baliharpur	968

Land Use											
Area under different types of land use (in hectares rounded up to one decimal place)							Area irrigated by source (in hectare).				
Serial Number	Name of Village	Fallow lands other than current fallows	Current Fallows	Net Area Sown	Total Irrigated Land Area	Total Un-irrigated Land Area	Canals (C)	Wells/Tube-wells(W/TW)	Tanks/Lakes(T/L)	Water Falls(WF)	Others(O)
1	2	110	111	112	113	114	115	116	117	118	119

928	Kanaipur	0	0	148.8	148.4	0.4	0	148.4	0	0	0
929	Jotbalram	0	0	1	0.9	0	0	0.9	0	0	0
930	Uttar Gopalpur	0	0	10.9	10.1	0.8	0	10.1	0	0	0
931	Molladanga	0	0	105.3	102.4	3	0	102.4	0	0	0
932	Arizpur	0	0	46.3	46.1	0.2	0	46.1	0	0	0
933	Purandarapur	0	0	37.3	37	0.3	0	37	0	0	0
934	Binodpur	0	0	3	3	0	0	2.9	0	0	0
935	Daulatpur	0	0	557.9	555.7	2.2	0	555.7	0	0	0
936	Begampur	0	0	70.1	69.7	0.5	0	69.7	0	0	0
937	Arazi Kanaipur	0	0	5	4.9	0.1	0	4.9	0	0	0
938	Hursi	0	0	314.6	311.5	3	0	311.5	0	0	0
939	Purushottampur	0	0	80.4	77	3.5	0	77	0	0	0
940	Bota	0	0	47.6	47.6	0	0	47.6	0	0	0
941	Melanpur	0	0	60.7	60.7	0	0	60.7	0	0	0
942	Durgapur	0	0	248.6	90.7	157.9	0	87.8	2.8	0	0.1
943	Pratappur	0	0	102	45	57	0	40.5	4.5	0	0
944	Lochanpur	0	0	444.2	122.1	322.2	0	88.2	33.4	0	0.4
945	Chardebaipur	0	0	59.6	40.5	19.1	0	40.5	0	0	0
946	Char Pirojpur	0	0	121.9	80.8	41.1	0	80.8	0	0	0
947	Khemrajpur	0	0	57.7	57.7	0	0	57.7	0	0	0
948	Srirampur	0	0	65.7	62.8	2.9	0	62.8	0	0	0
949	Naodapara	0	0	149.5	135.7	13.8	0	121.5	0	0	14.2
950	Mohanpur	0	0	222.6	212.3	10.3	0	198.2	0	0	14.2
951	Gopinathpur	0	0	107.8	87.3	20.5	0	87.3	0	0	0
952	Moktarpur	0	0	467.4	232.8	234.6	0	232.8	0	0	0
953	Charalampur	0	0	56.1	48.1	8.1	0	25	23.1	0	0
954	Maheswarपुरi	0	0	82.6	41.9	40.7	0	41.9	0	0	0
955	Chatra	0	0	183.6	67.2	116.4	0	67.2	0	0	0
956	Char Hulaspur	0	0	66.7	62	4.7	0	62	0	0	0
957	Raosannagar	0	0	24.3	24.3	0	0	22.3	0	0	2
958	Chandpur	0	0	50.2	48.2	2	0	44.2	0	0	4
959	Paharpur	0	0	112.2	97.2	15	0	89.1	0	0	8.1
960	Firojpur	0	0	37.4	32.4	5	0	28.4	0	0	4
961	Sinkaipur	0	0	23.2	18.2	5	0	18.2	0	0	0
962	Azmatpur	0	0	371.9	356.4	15.5	0	348.3	0	0	8.1
963	Ichhabpur	0	0	70.8	60.8	10	0	60.8	0	0	0
964	Kamalpur	0	0	534.8	378.7	156.2	0	378.7	0	0	0
965	Natkuli	0	0	192.9	170.1	22.8	0	170.1	0	0	0
966	Bishnupur	0	0	920.6	410.8	509.8	2	401	2	0	5.8
967	Kharkati	0	0	32.3	23.8	8.5	0	23.8	0	0	0
968	Baliharpur	0	0	127.4	84.9	42.5	0	28.4	0	0	56.5

Name of three most important commodities manufactured			Name of Village	Serial Number
First	Second	Third		
120	121	122	2	1

			Kanaipur	928
			Jotbalram	929
			Uttar Gopalpur	930
			Molladanga	931
			Arizpur	932
			Purandarapur	933
			Binodpur	934
			Daulatpur	935
			Begampur	936
			Arazi Kanaipur	937
			Hursi	938
			Purushottampur	939
			Bota	940
			Melanpur	941
			Durgapur	942
			Pratappur	943
			Lochanpur	944
			Chardebaipur	945
			Char Pirojpur	946
			Khemrajpur	947
			Srirampur	948
			Naodapara	949
			Mohanpur	950
			Gopinathpur	951
Bag	Bamboo Product	Mango Juice	Moktarpur	952
Bag	Bamboo Product	Mango Juice	Charalampur	953
Bag	Bamboo Product	Mango Juice	Maheswarपुर	954
Bag	Bamboo Product	Mango Juice	Chatra	955
Bang	Bamboo Product	Mango Juice	Char Hulaspur	956
Bag	Bamboo Product	Mango Juice	Raosannagar	957
Bag	Bamboo Product	Mango Juice	Chandpur	958
Bag	Bamboo Product	Mango Juice	Paharpur	959
Bag	Bamboo Product	Mango Juice	Firojpur	960
Bag	Bamboo Product	Mango Juice	Sinkaipur	961
Bag	Bamboo Product	Mango Juice	Azmatpur	962
Bag	Bamboo Product	Mango Juice	Ichhabpur	963
Bag	Bamboo Product	Mango Juice	Kamalpur	964
Bag	Bamboo Product	Mango Juice	Natkuli	965
Bag	Bamboo Product	Mango Juice	Bishnupur	966
			Kharkati	967
			Baliharpur	968

Census of India 2011
Amenities and Land use

Serial Number	Name of Village	Location code no.	Total area of the village (in hectares rounded up to one decimal place)	Total population (2011 census)	Number of households (2011 census)	Number of educational amenities available in village, the distance range code viz; a for 0-5 kms, b for 5-10 kms, c for 10+ kms of nearest place where available							
						Pre-Primary school (PP)	Primary school (P)	Middle school (M)	Secondary School (S)	Senior Secondary school (SS)	Degree college of arts science & commerce (ASC)	Engineering college(EC)	Medical college (MC)
1	2	3	4	5	6	7	8	9	10	11	12	13	14
969	Raghunathpur	314783	93	1014	238	1	1	a	a	b	b	c	c
970	Barabila	314784	82.7	0	0								
971	Haribhanga Daulatpur	314785	235.9	2678	620	1	1		a	b	b	c	c
972	Ramipur	314786	224.1	2393	592	2	2	a	a	b	b	c	c
973	Char Radhaballabhpur	314787	102.1	0	0								
974	Tekaraipur	314788	583.7	9232	2257	4	4	1	1		b	c	c
975	Borakuli	314789	118	933	248	2	2	1	a	a	a	c	c
976	Balumati	314790	129.8	2990	653	2	2	a	a	a	a	c	c
977	Hasimpur	314791	62.1	632	144	2	1	a	a	a	c	c	c
978	Char Garamgari	314792	52.2	1848	430	1	1	a	a	a	a	c	
979	Arazi Kalabaria	314793	33.8	0	0								
980	Dighirpahar	314794	307.2	5202	1221	3	3	1	1	1	c	c	c
981	Kasbagoas	314795	684	5766	1453	2	2	a	a	b	a	c	c
982	Gajepara	314796	46.7	1483	362	1	1				b	c	
983	Dakshin Gopalpur	314797	413.6	3125	773	2	2				b	c	c
984	Birkuchi Dangapara	314798	108.1	253	67	2	2	b	b	b	b	c	c
985	Herampur	314799	483.6	8125	2002	4	4	1	1	1	b	c	
986	Goas Kalikapur	314800	780	8384	2003	5	5	1	1		b	c	c
987	Nalbatta	314801	455.3	4868	1095	2	2	b	b	b	b	c	c
988	Sitanagar	314802	106.6	2102	506	2	2	1		b	c	c	
989	Raipur	314803	260.4	1262	313	1	1			b	c	b	
990	Chainpara	314804	71	909	206	1	1			b	c	c	c
Block T O T A L :			14084.4	164675	39199	106	104	22	11	7	0	0	0

- Village Directory

(As in 2009)

le. (If not available within the < 5 Kms, b for 5-10 Kms and c cility is available is given).						Number of Medical Amenities available. (If not available within the village , the distance range code viz; a for < 5 Kms, b for 5-10 Kms and c for 10+ kms of nearest place where facility is available is given).						Name of Village	Serial Number					
15	16	17	18	19	20	21	22	23	24	25	26			27	28	29	30	31
Management institute (MI)	Polytechnic (Pt)	Vocational training school /ITI	Non-formal training centre (NFTC)	Special school for disabled (SSD)	Others (specify)	Community health centre (CHC)	Primary health centre (PHC)	Primary health sub centre (PHS)	Maternity and child welfare centre (MCW)	T.B. clinic (TBC)	Hospital-allopathic (HA)	Hospital-alternative medicine (HO)	Dispensary (D)	Veterinary hospital (VH)	Mobile health clinic (MHC)	Family welfare centre (FWC)		
c	c	a	c	b													Raghunathpur	969
																	Barabila	970
c	c	a	c	b		c	c	a	c	c	b	c	b	b	c	b	Haribhanga Daulatpur	971
c	c	a	c	b		c	b	a	c	c	b	c	b	b	c	b	Ramipur	972
																	Char Radhaballabhpur	973
c	c	b	c	c		c	b	l	c	c	b	c	b	b	c	b	Tekaraipur	974
c	c	a	c	b		c	b	a	c	c	a	c	a	a	c	a	Borakuli	975
c	c	a	c	b		c	b	l	c	c	a	c	a	a	c	a	Balumati	976
c	c	c				c	a	l	c	c	l	a	2	a	c	c	Hasimpur	977
b	b	c	c			c	a	a	c	c	a	c	a	a	c	c	Char Garamgari	978
																	Arazi Kalabaria	979
b	b	b				c	a	l	c	c	a	a	4	a	c	c	Dighirpahar	980
c	c	a	c			l	a	a			a	a	4	a			Kasbagoas	981
																	Gajepara	982
c	c	b	c	c		c	a	l	b	c	b	b	b	b		b	Dakshin Gopalpur	983
c	c	b	c	c		c	a	b	c	c	b	c	b	b	c	b	Birkuchi Dangapara	984
c	c						l	l		c	b		2	b		b	Herampur	985
c	c	b	c	c		c	b	l	c	c	b	c	b	b	c	b	Goas Kalikapur	986
c	c	c				c	b	l	c	c	b	b	6	b	c	c	Nalbatta	987
							b	a		c	b		b	b	c		Sitanagar	988
c	b	c					b	l		c	c		b	c	c	c	Raipur	989
c	b	b	b	c			b	b		c	b		b	b	c		Chainpara	990
0	0	1	0	1	0	1	4	18	0	0	2	0	25	0	0	9	: Block T O T A L	

Serial Number	Name of Village	Number of Non-Government Medical Amenities available.							Availability of drinking water - Yes / No							
		Charitable non Govt. hospital/Nursing home.	Medical practitioner with MBBS Degree	Medical practitioner with other degree	Medical practitioner with no degree	Traditional practitioner and faith healer	Medicine Shop	Others	Tap water (Treated/Untreated)	Well water (Covered / Uncovered well)	Hand Pump	Tube wells / Bore well	Spring	River / Canal	Tank / Pond / Lake	Others
1	2	32	33	34	35	36	37	38	39	40	41	42	43	44	45	46
969	Raghunathpur	0	0	0	1	2	1	0	No	Yes	Yes	Yes	No	No	Yes	No
970	Barabila															
971	Haribhanga Daulatpur	0	0	1	1	2	1	0	No	Yes	Yes	Yes	No	No	Yes	No
972	Ramipur	0	0	0	1	6	1	0	No	Yes	Yes	Yes	No	Yes	Yes	No
973	Char Radhaballabhpur															
974	Tekaraipur	0	0	0	2	6	2	0	No	Yes	Yes	Yes	No	No	Yes	No
975	Borakuli	0	0	0	0	3	0	0	No	Yes	Yes	Yes	No	Yes	Yes	No
976	Balumati	0	0	0	3	7	2	0	No	Yes	Yes	Yes	No	Yes	Yes	No
977	Hasimpur	0	0	2	1	0	0	0	Yes	No	Yes	No	No	No	Yes	No
978	Char Garamgari	0	1	1	1	0	0	0	Yes	No	Yes	No	No	Yes	No	No
979	Arazi Kalabaria															
980	Dighirpahar	0	0	4	3	7	6	0	Yes	No	Yes	Yes	No	Yes	Yes	No
981	Kasbagoas	0	0	0	0	0	4	0	No	No	Yes	No	No	No	Yes	No
982	Gajepara	0	0	0	0	0	0	0	No	No	No	Yes	No	No	No	No
983	Dakshin Gopalpur	0	0	1	1	0	1	0	Yes	Yes	Yes	Yes	No	No	Yes	Yes
984	Birkuchi Dangapara	0	0	0	1	5	0	0	No	No	Yes	Yes	No	No	Yes	No
985	Herampur	0	0	0	4	3	2	0	Yes	No	Yes	Yes	No	No	Yes	No
986	Goas Kalikapur	0	0	0	5	9	2	0	Yes	Yes	Yes	Yes	No	Yes	Yes	No
987	Nalbatta	0	0	3	2	4	2	0	No	No	Yes	No	No	No	Yes	No
988	Sitanagar	0	0	0	4	0	0	0	Yes	No	No	Yes	No	Yes	Yes	No
989	Raipur	0	0	0	2	3	0	0	Yes	No	No	Yes	No	No	Yes	No
990	Chainpara	0	0	0	0	2	0	0	No	No	No	Yes	No	No	Yes	No
Block T O T A L :		0	1	13	68	68	62	0	8	18	44	39	0	18	39	2

Availability of toilet & others Yes / No				Communication and transport facilities (If amenities available code -Yes is given except for Village Pin Code ,If not available within the village , the distance range code viz; a for < 5 Kms, b for 5-10 Kms and c for 10+ kms of nearest place where facility is available is given).								
Community toilet including bath.	Community toilet excluding bath.	Rural sanitary mart or sanitary hardware outlet available near the village.	Community bio- gas or recycle of waste for productive use.	Post office(PO)	Sub post office (SPO)	Post & Telegraph office (P&TO)	Village Pin Code	Telephones (Land lines)	Public call office (PCO)	Mobile phone coverage	Name of Village	Serial Number
47	48	49	50	51	52	53	54	55	56	57	2	1
No	No	No	No	b	a	b	742303	a	a	Yes	Raghunathpur	969
											Barabila	970
No	No	No	No	b	a	b	742304	a	a	Yes	Haribhanga Daulatpur	971
No	No	No	No	b	a	b	742302	Yes	Yes	Yes	Ramipur	972
											Char Radhaballabhpur	973
No	No	No	No	Yes	Yes	b	742304	Yes	b	Yes	Tekaraipur	974
No	No	No	No	a	a	a	742304	Yes	Yes	Yes	Borakuli	975
No	No	No	No	a	a	a	742304	Yes	Yes	Yes	Balumati	976
No	No	No	No	a	a	a	742302	Yes	Yes	Yes	Hasimpur	977
No	No	Yes	No	a	a	b	742308	Yes	Yes	Yes	Char Garamgari	978
											Arazi Kalabaria	979
No	No	No	No	a	a	a	742304	Yes	Yes	Yes	Dighripahar	980
No	No	No	No	a	Yes	a	742308	Yes	Yes	Yes	Kasbagoas	981
No	No	No	No			b	742308	b	b	Yes	Gajepara	982
No	No	No	No	a	a	b	742304	b	b	Yes	Dakshin Gopalpur	983
No	No	No	No	b	a	b	742302	Yes	Yes	Yes	Birkuchi Dangapara	984
No	No	No	No	b	Yes	b	742304	b	b	Yes	Herampur	985
No	No	No	No	Yes	Yes	b	742304	Yes	Yes	Yes	Goas Kalikapur	986
No	No	No	No	b	a	a	742308	Yes	Yes	Yes	Nalbatta	987
No	No	No	No	c	b	b	742308	b	b	b	Sitanagar	988
No	No	No	No	b	b	c	742304	c	c	Yes	Raipur	989
No	No	No	No	b	b	b	742303	b	a	a	Chainpara	990
0	1	8	0	8	11	0	57	19	17	40	: Block TOTAL	

Communication and transport facilities (If amenities available code -Yes is given except for Village Pin Code ,If not available within the village , the distance range code viz; a for < 5 Kms, b for 5-10 Kms and c for 10+ kms of nearest place where facility is available is given).													Village connected to highway (If amenities available code viz; a for < 5 Kms, b for 5-10 Kms and c for 10+ kms of nearest place where facility is available is given).			
Serial Number	Name of Village	Internet cafes/ Common service centre (CSC)	Private courier facility	Bus service (Public & Private)	Railway stations	Auto/Modified Autos	Taxis and Vans	Tractors	Cycle-pulled rickshaws(Manual & Machine driven)	Carts driven by animals	Sea /River ferry service	Connected to national highway(NH)	Connected to state highway(SH)	Connected to major district road (MDR)	Connected to others district road	Pucca roads
1	2	58	59	60	61	62	63	64	65	66	67	68	69	70	71	72
969	Raghunathpur	b	b	b	c	b	b	Yes	Yes	Yes	b	a	b	a		a
970	Barabila															
971	Haribhanga Daulatpur	b	b	b	c	b	b	Yes	Yes	Yes	b	c	b	a		a
972	Ramipur	b	b	b	c	b	Yes	Yes	Yes	Yes	Yes	c	b	a	Yes	a
973	Char Radhaballabhpur															
974	Tekaraipur	b	Yes	b	c	b	Yes	Yes	Yes	Yes	b	c			Yes	Yes
975	Borakuli	a	a	a	c	a	Yes	Yes	Yes	Yes	a	c	a		Yes	Yes
976	Balumati	a	Yes	a	c	a	a	Yes	Yes	Yes	a	c	a		Yes	Yes
977	Hasimpur	a	a	a	c	a	a	a	Yes	Yes	a	c	c		Yes	Yes
978	Char Garamgari	Yes	Yes	a	c	a	Yes	a	Yes	Yes	Yes	c	c	a	a	Yes
979	Arazi Kalabaria															
980	Dighirpahar	a	a	Yes	c	a	a	a	Yes	Yes	a	c	c	c	Yes	Yes
981	Kasbagoas	a	a	a	c	a	a	a	Yes	Yes	a	c		Yes	a	b
982	Gajepara	b	b	b	c	c	b	b	Yes	b	c					b
983	Dakshin Gopalpur	b	b	Yes	c	Yes	Yes	Yes	Yes	Yes	b	c	b		Yes	Yes
984	Birkuchi Dangapara	b	Yes	b	c	b	b	Yes	Yes	Yes	b	c	b	a	Yes	Yes
985	Herampur	c	b	Yes	c	c	b	c	Yes	b	c	c	c	b	b	Yes
986	Goas Kalikapur	b	Yes	Yes	c	b	Yes	Yes	Yes	Yes	b	c		Yes	Yes	Yes
987	Nalbatta	b	b	b	c	b	Yes	b	Yes	Yes	b	c	c	c	Yes	Yes
988	Sitanagar	c	b	b	c	c	b	c	b	c	b	c	b	b		Yes
989	Raipur	c	c	a	c	c	c	c	Yes	c	b	c	c	c	c	Yes
990	Chainpara	b	c	a	c	c	b	c	Yes	c	b	c	b	Yes		Yes
Block T O T A L :		1	6	11	0	1	30	21	42	41	9	0	0	7	25	27

ys,village roads, banks & credit societies
 :-Yes is given, If not available within the
 code viz; a for < 5 Kms, b for 5-10 Kms
 place where facility is available is given).

Availability of miscellaneous facilities (If amenities available code -Yes is given, If not
 available within the village , the distance range code viz; a for < 5 Kms, b for 5-10 Kms
 and c for 10+ kms of nearest place where facility is available is given).

73	74	75	76	77	78	79	80	81	82	83	84	85	86	87	Name of Village	Serial Number
Yes	a	a	Yes	a	b	c	Yes	a	c	a	b	b	Yes	Yes	Raghunathpur	969
															Barabila	970
Yes	a	a	Yes	a	b	c	Yes	Yes	c	a	b	b	Yes	Yes	Haribhanga Daulatpur	971
Yes	Yes	Yes	Yes	a	b	c	Yes	Yes	c	a	a	b	Yes	Yes	Ramipur	972
															Char Radhaballabhpur	973
Yes	Yes	b	Yes	Yes	b	c	Yes	Yes	c	Yes	Yes	Yes	Yes	Yes	Tekaraipur	974
Yes	Yes	a	Yes	a	a	c	Yes	a	c	a	Yes	a	Yes	Yes	Borakuli	975
Yes	a	a	Yes	Yes	a	c	Yes	Yes	c	a	a	Yes	Yes	Yes	Balumati	976
Yes	a	a	a	a	a	c	Yes	Yes	Yes	Yes	Yes	a	Yes	Yes	Hasimpur	977
Yes	Yes	Yes	Yes	a	a	c	Yes	Yes	c	a	Yes	a	Yes	Yes	Char Garamgari	978
															Arazi Kalabaria	979
Yes	Yes	b	Yes	a	a	c	Yes	Yes	Yes	a	Yes	a	Yes	Yes	Dighirpahar	980
Yes		a	Yes	a	a	Yes	Yes	a	c	Yes	Yes	Yes	Yes	Yes	Kasbagoas	981
			Yes			c	Yes	Yes	c	a	Yes	Yes	Yes	Yes	Gajepara	982
Yes	a	b	Yes	Yes	b	c	Yes	Yes	Yes	Yes	Yes	a	Yes	Yes	Dakshin Gopalpur	983
Yes	Yes	b	Yes	a	b	c	Yes	Yes	c	b	b	Yes	Yes	Yes	Birkuchi Dangapara	984
Yes	a	b	Yes	c	b	Yes	Yes	b	c	Yes	b	Yes	Yes	Yes	Herampur	985
Yes	Yes	b	Yes	a	b	c	Yes	Yes	b	a	Yes	b	Yes	Yes	Goas Kalikapur	986
Yes	b	b	Yes	a	b	c	Yes	Yes	b	Yes	Yes	b	Yes	Yes	Nalbatta	987
a	Yes	Yes	Yes	b	b	c	Yes	Yes	c	b	b	Yes	Yes	Yes	Sitanagar	988
Yes	b	b	Yes	b	c	c	Yes	Yes	c	b	Yes	Yes	Yes	Yes	Raipur	989
Yes			Yes	b	b	c	Yes	Yes	c	b	b	Yes	Yes	Yes	Chainpara	990
42	19	5	49	4	0	5	57	30	9	19	18	29	55	55	: Block T O T A L	

Availability of miscellaneous facilities (If amenities available code -Yes is given, If not available within the village , the distance range code viz; a for < 5 Kms, b for 5-10 Kms and c for 10+ kms of nearest place where facility is available is given).												Availability of electricity (Yes/No)			
Serial Number	Name of Village	ASHA (Accredited Social Health Activist)	Community centre with/without TV	Sports Field,	Sports Club / Recreation Centre	Cinema / Video Hall	Public Library	Public Reading Room	Newspaper Supply	Assembly Polling station	Birth & Death Registration Office	Power Supply for Domestic Use (ED)	Power Supply for Agricultural Use (EAG)	Power Supply for Commercial Use (EC)	Power Supply for All Uses (EA)
1	2	88	89	90	91	92	93	94	95	96	97	98	99	100	101
969	Raghunathpur	Yes	a	a	b	b	b	Yes	a	a	a	Yes	Yes	Yes	Yes
970	Barabila														
971	Haribhanga Daulatpur	Yes	b	a	a	b	b	b	a	Yes	a	Yes	Yes	Yes	Yes
972	Ramipur	Yes	b	a	b	b	b	b	Yes	Yes	a	Yes	Yes	Yes	Yes
973	Char Radhaballabhpur														
974	Tekaraipur	Yes	Yes	a	Yes	Yes	Yes	Yes	Yes	Yes	Yes	Yes	Yes	Yes	Yes
975	Borakuli	Yes	a	a	a	a	a	a	Yes	Yes	a	Yes	Yes	Yes	Yes
976	Balumati	Yes	a	a	a	a	a	a	a	Yes	a	Yes	Yes	Yes	Yes
977	Hasimpur	Yes	c	a	a	a	a	Yes	Yes	a	a	Yes	Yes	Yes	Yes
978	Char Garamgari	Yes	c	a	a	a	a	a	a	Yes	a	Yes	Yes	Yes	Yes
979	Arazi Kalabaria														
980	Dighirpahar	Yes	c	a	a	a	a	a	Yes	a	a	Yes	Yes	Yes	Yes
981	Kasbagoas	Yes	c	a	a	a	a	a	Yes	a	a	Yes	Yes	Yes	Yes
982	Gajepara	Yes	Yes	Yes	Yes	Yes	Yes	Yes	Yes	Yes	Yes	Yes	No	No	No
983	Dakshin Gopalpur	Yes	Yes	a	Yes	b	b	b	Yes	Yes	Yes	Yes	Yes	No	No
984	Birkuchi Dangapara	Yes	a	b	a	b	b	b	a	b	b	Yes	Yes	Yes	Yes
985	Herampur	Yes	b	a	Yes	b	Yes	b	b	b	Yes	Yes	No	No	No
986	Goas Kalikapur	Yes	Yes	Yes	Yes	Yes	Yes	Yes	Yes	Yes	Yes	Yes	Yes	Yes	Yes
987	Nalbatta	Yes	c	b	b	b	b	b	Yes	b	b	Yes	Yes	Yes	Yes
988	Sitanagar	Yes	Yes	b	b	b	b	b	b	b	b	Yes	No	No	No
989	Raipur	Yes	Yes	Yes	Yes	Yes	Yes	Yes	Yes	Yes	Yes	Yes	No	No	No
990	Chainpara	Yes	Yes	b	b	b	b	c	b	c	b	Yes	No	No	No
Block T O T A L :		56	21	19	17	11	13	19	27	43	15	57	37	31	30

Nearest Town		Land Use							
		Area under different types of land use (in hectares rounded up to one decimal place)							
Name	Distance range code i.e. a for < 5 Kms, b for 5-10 Kms and c for 10+ kms .	Forests	Area under Non-agricultural Uses	Barren and Un-cultivable land	Permanent Pastures and Other Grazing Lands	Land Under Miscellaneous Tree Crops etc.	Culturable Waste Land	Name of Village	Serial Number
102	103	104	105	106	107	108	109	2	1
BERHAMPORE	c	4.1	6	0	0	0	4	Raghunathpur	969
		0	14.2	0	0	0	0	Barabila	970
BERHAMPORE	c	4.1	15	0	0	0	18.2	Haribhanga Daulatpur	971
BERHAMPORE	c	5.7	57.3	0	0	0	40.7	Ramipur	972
		2	9.4	0	0	0	11.3	Char Radhaballabhpur	973
BERHAMPORE	c	20.3	40.4	0	0	0	40.5	Tekaraipur	974
BERHAMPORE	c	8.1	12.1	0	0	0	4	Borakuli	975
BERHAMPORE	c	36.5	8	0	0	0	10.2	Balumati	976
BERHAMPORE	c	0	19.6	0	0	0	2	Hasimpur	977
BERHAMPORE	c	1.2	6.1	0	0	0	2.4	Char Garamgari	978
		0.4	0	0	0	0	5	Arazi Kalabaria	979
BERHAMPORE	c	0.2	42	0	0	0	46.3	Dighirpahar	980
BERHAMPORE	c	0	12.5	0	0	0	52.6	Kasbagoas	981
BERHAMPORE	c	2	2.1	0	0	0	4	Gajepara	982
BERHAMPORE	c	16.2	53.2	0	0	0	60.8	Dakshin Gopalpur	983
BERHAMPORE	c	2.8	20.2	0	0	0	20.2	Birkuchi Dangapara	984
BERHAMPORE	c	0	14	0	0	0	0	Herampur	985
BERHAMPORE	c	40.5	80.9	0	0	0	112.4	Goas Kalikapur	986
BERHAMPORE	c	0	0	0	0	0	177.8	Nalbatta	987
BERHAMPORE	c	0	50	0	0	0	0	Sitanagar	988
BERHAMPORE	c	12.2	24	0	0	0	0	Raipur	989
BERHAMPORE	c	0	3	0	0	0	0	Chainpara	990
0	0	161.2	1740.2	0	0	0	1585.2	: Block T O T A L	

Land Use												
Area under different types of land use (in hectares rounded up to one decimal place)							Area irrigated by source (in hectare).					
Serial Number	Name of Village	Fallow lands other than current fallows	Current Fallows	Net Area Sown	Total Irrigated Land Area	Total Un-irrigated Land Area	Canals (C)	Wells/Tube-wells(W/TW)	Tanks/Lakes(T/L)	Water Falls(WF)	Others(O)	
1	2	110	111	112	113	114	115	116	117	118	119	
969	Raghunathpur	0	0	78.8	46.4	32.4	0	40.5	0	0	5.9	
970	Barabila	0	0	68.5	24.8	43.7	0	20.8	0	0	4	
971	Haribhanga Daulatpur	0	0	198.5	162	36.5	0	162	0	0	0	
972	Ramipur	0	0	120.4	91.1	29.3	0	91.1	0	0	0	
973	Char Radhaballabhpur	0	0	79.4	50.6	28.8	0	50.6	0	0	0	
974	Tekaraipur	0	0	482.5	425.5	57	0	425.4	0	0	0.1	
975	Borakuli	0	0	93.8	91.8	2	0	91.8	0	0	0	
976	Balumati	0	0	75.1	72.9	2.2	0	72.9	0	0	0	
977	Hasimpur	0	0	40.5	40.5	0	0	40.5	0	0	0	
978	Char Garamgari	0	0	42.5	40.5	2	30.4	10.1	0	0	0	
979	Arazi Kalabaria	0	0	28.4	28.4	0	0	28.4	0	0	0	
980	Dighirpahar	0	0	218.7	218.7	0	0	218.7	0	0	0	
981	Kasbagoas	0	0	618.9	299.7	319.2	0	299.7	0	0	0	
982	Gajepara	0	0	38.6	34.4	4.2	2	32.4	0	0	0	
983	Dakshin Gopalpur	0	0	283.5	202.5	81	0	202.5	0	0	0	
984	Birkuchi Dangapara	0	0	64.9	51.5	13.4	0	51.5	0	0	0	
985	Herampur	0	0	469.6	162	307.6	0	162	0	0	0	
986	Goas Kalikapur	0	0	546.2	444.9	101.3	0	285.1	0	0	159.8	
987	Nalbatta	0	0	277.5	277.5	0	0	277.5	0	0	0	
988	Sitanagar	0	0	56.6	40.5	16.1	12.2	28.4	0	0	0	
989	Raipur	0	0	224.2	167.5	56.7	0	167.5	0	0	0	
990	Chainpara	0	0	68	34.4	33.6	22.3	12.2	0	0	0	
Block T O T A L :		0	0	10598	7575.8	3022.6	68.9	7154	65.8	0		

Name of three most important commodities manufactured			Name of Village	Serial Number
First	Second	Third		
120	121	122	2	1
			Raghunathpur	969
			Barabila	970
			Haribhanga Daulatpur	971
			Ramipur	972
			Char Radhaballabhpur	973
			Tekaraipur	974
			Borakuli	975
			Balumati	976
			Hasimpur	977
			Char Garamgari	978
			Arazi Kalabaria	979
			Dighirpahar	980
			Kasbagoas	981
			Gajepara	982
			Dakshin Gopalpur	983
			Birkuchi Dangapara	984
			Herampur	985
			Goas Kalikapur	986
			Nalbatta	987
			Sitanagar	988
			Raipur	989
			Chainpara	990
			: Block T O T A L	

Alphabetical List of Villages

Name of the CD Block : Murshidabad Jiaganj

CD Block Code (2011) : 0084

Sl. No.	Name of the Village	PLCN 2001	MDDS PLCN 2011
1	2	3	4
1	Akbarpur	00868300	314858
2	Akherighata	00868000	314855
3	Aliganj	00867900	314854
4	Amaipara (P)	00873500	314910
5	Ambarnagar	00873000	314905
6	Aminabazar	00875500	314930
7	Arazi Mathurapur	00866100	314836
8	Arazi Saikuli	00864000	314815
9	Asanpur (P)	00874000	314915
10	Ayesbag	00865000	314825
11	Bagdhar (P)	00873100	314906
12	Bageswarbati	00875800	314933
13	Bahadurpur (P)	00871900	314894
14	Bali	00865700	314832
15	Banoaripur	00870300	314878
16	Bansbari	00865200	314827
17	Baramganj	00865300	314828
18	Baranagar (P)	00873700	314912
19	Baranda Sibnagar	00868500	314860
20	Bati	00871300	314888
21	Begamnagar	00870400	314879
22	Begampur	00873300	314908
23	Bele	00866800	314843
24	Beliapukur	00872600	314901
25	Belun	00864500	314820
26	Benipur	00875000	314925
27	Bhartadoba	00870500	314880
28	Bhatpara	00868900	314864
29	Bhrigurambati (P)	00871700	314892
30	Bilchandpur	00875100	314926
31	Bilkandi	00872900	314904
32	Birampur	00865900	314834
33	Budhra	00864400	314819
34	Chainpara	00864600	314821
35	Chaipara	00872100	314896
36	Chandabag	00874900	314924
37	Chandipur	00872800	314903
38	Char Chatra	00869900	314874
39	Char Mahimapur	00874600	314921
40	Char Ramipur	00871400	314889
41	Chhalimpur	00873900	314914
42	Chirakuti Samsorganj	00868100	314856
43	Chunakhali	00865500	314830
44	Dahapara	00863500	314810
45	Dakshin Ganespur	00876300	314938

Alphabetical List of Villages

Name of the CD Block : Murshidabad Jiaganj

CD Block Code (2011) : 0084

Sl. No.	Name of the Village	PLCN 2001	MDDS PLCN 2011
1	2	3	4
46	Dangapara	00871200	314887
47	Darura	00875200	314927
48	Dhamua	00863300	314808
49	Dharmmapur	00870000	314875
50	Diar Chaitanpur	00864200	314817
51	Dilalpur	00868400	314859
52	Elahiganj	00863900	314814
53	Farrabag	00863600	314811
54	Fatejangpur (P)	00874100	314916
55	Fatejangpur Diar (P)	00873600	314911
56	Fauzbag	00875400	314929
57	Gerddahabeli	00863400	314809
58	Ghanasyampur	00876000	314935
59	Gobindapur Lakheraj	00865100	314826
60	Goljarbag (P)	00871800	314893
61	Gopalnagar	00869400	314869
62	Gopinathpur	00865400	314829
63	Gouribag	00866300	314838
64	Gouripur Khastaluk	00866200	314837
65	Gudhia	00869500	314870
66	Gujasti Rampur	00872300	314898
67	Haidarpur	00863200	314807
68	Hamdampur	00867100	314846
69	Hanribhanga	00865800	314833
70	Hasenpur	00871100	314886
71	Hasnabad	00868700	314862
72	Hulaspur	00871000	314885
73	Jafrabad	00869200	314867
74	Jakhirabag	00875300	314928
75	Jayenpur	00872500	314900
76	Kadamsarif	00867600	314851
77	Kalikapur	00868600	314861
78	Kaltapara	00874200	314917
79	Kamalpur	00869100	314866
80	Kanchannagar	00873200	314907
81	Kanksa	00870100	314876
82	Kapasdanda	00869300	314868
83	Kasibati	00875700	314932
84	Khanpur	00867000	314845
85	Khosbag	00864300	314818
86	Kumarpara	00867200	314847
87	Kumirdaha	00869700	314872
88	Kusumkhola	00873800	314913
89	Lalkuthi	00874700	314922
90	Madhusudanbati	00874800	314923

Alphabetical List of Villages

Name of the CD Block : Murshidabad Jiaganj

CD Block Code (2011) : 0084

Sl. No.	Name of the Village	PLCN 2001	MDDS PLCN 2011
1	2	3	4
91	Mahinagar	00874300	314918
92	Mahinagar Diar	00874400	314919
93	Mathurapur	00866700	314842
94	Matijhil	00867300	314848
95	Mirpur	00874500	314920
96	Mukundabag	00876100	314936
97	Narayanpur	00872400	314899
98	Neoi Khamarpara	00870700	314882
99	Nesta	00869600	314871
100	Noada	00868200	314857
101	Palasdanga	00870600	314881
102	Pashchim Gobindapur	00866900	314844
103	Payasti Katiganga	00871600	314891
104	Pilkhana	00867500	314850
105	Prasadpur	00866000	314835
106	Purba Gobindapur	00870800	314883
107	Raichandpur (P)	00872700	314902
108	Raitanbag	00863800	314813
109	Rajbari	00875900	314934
110	Rambhadrapur	00866400	314839
111	Ramdaspur	00869000	314865
112	Ramnagar	00873400	314909
113	Rampur	00870900	314884
114	Ransagar	00867800	314853
115	Rosnaiganj	00863700	314812
116	Sabjikatra	00867700	314852
117	Sadeksarai	00872200	314897
118	Sahamatganj (P)	00867400	314849
119	Saikuli	00864100	314816
120	Sani Baharapara	00866600	314841
121	Sanyasidanga	00864700	314822
122	Sashidharpur	00868800	314863
123	Satichauraha	00875600	314931
124	Satlakshmi	00876200	314937
125	Singa	00870200	314877
126	Talgachi	00864800	314823
127	Tantipara	00872000	314895
128	Tentulia	00869800	314873
129	Tiktikipara	00865600	314831
130	Topkhana	00866500	314840
131	Ukta	00864900	314824
132	Uttar Ganespur	00871500	314890

Census of India 2011
Amenities and Land use

Serial Number	Name of Village	Location code no.	Total area of the village (in hectares rounded up to one decimal place)	Total population (2011 census)	Number of households (2011 census)	Number of educational amenities available in village, the distance range code viz; a for 0-5 kms, b for 5-10 kms, c for 10+ kms of nearest place where facility is available							
						Pre-Primary school (PP)	Primary school (P)	Middle school (M)	Secondary School (S)	Senior Secondary school (SS)	Degree college of arts science & commerce (ASC)	Engineering college(EC)	Medical college (MC)
1	2	3	4	5	6	7	8	9	10	11	12	13	14

Name of District:-Murshidabad

Name of CD Block:-Murshidabad Jiaganj

991	Haidarpur	314807	129.7	2077	510	2	2						
992	Dhamua	314808	151.5	1049	249	1	1						
993	Gerddahabeli	314809	29.8	0	0								
994	Dahapara	314810	84.4	501	117	1	1	1	1	1	a	c	c
995	Farrabag	314811	40	452	106	a	a	a	a	a	a	c	
996	Rosnaiganj	314812	50.2	417	92	a	c	a	a	a	a	c	
997	Raitanbag	314813	37.7	1544	347	1	1	a	a	a	a	c	c
998	Elahiganj	314814	46.3	2616	588	3	3	a	a	a	a	c	c
999	Arazi Saikuli	314815	53	275	64	1	1	a	a	a	a	c	c
1000	Saikuli	314816	235.4	1053	253	2	1	b	a	b	b	c	c
1001	Diar Chaitanpur	314817	361.1	1259	289	1	1	1	a	a	a	c	c
1002	Khosbag	314818	99.2	2405	514	1	1	c	c	a	a	c	
1003	Budhra	314819	102.4	2057	487	2	1	b	a	b	c	c	c
1004	Belun	314820	562.3	2438	540	3	3		c	c	c	c	c
1005	Chainpara	314821	113.4	425	76	1	1						
1006	Sanyasidanga	314822	379.8	6891	1581	3	3	1	a	a	b	b	c
1007	Talgachi	314823	421.8	10435	2228	3	3	1	1	1	b	b	c
1008	Ukta	314824	184.3	1392	345	2	2	a	a	a	b	b	c
1009	Ayesbag	314825	88.7	1331	335	4	3	1	1	1			a
1010	Gobindapur Lakheraj	314826	69.8	2265	532	1	1	a	a	a	a	c	c
1011	Bansbari	314827	196	3407	787	1	1	1	1	1	b	b	b
1012	Baramganj	314828	96.2	823	202	1	1	a	a	a	b	b	c
1013	Gopinathpur	314829	35.9	662	166	1	1	a	a	a	b	b	c
1014	Chunakhali	314830	267.3	5599	1358	3	2	1	1	1	b	b	c
1015	Tiktikipara	314831	240.8	2847	663	2	2	a	a	b	b	b	c
1016	Bali	314832	515.5	7892	1850	3	3	1	1	a	b	b	c
1017	Hanribhanga	314833	196.3	3167	748	1	1	1	1	b	c	c	c
1018	Birampur	314834	105.8	1500	385	1	1	b	b	b	b	c	c
1019	Prasadpur	314835	37.4	1087	273	2	2	1	b	b	b	c	c
1020	Arazi Mathurapur	314836	34.6	526	140	b	a	b	b	b	b	c	c
1021	Gouripur Khastaluk	314837	61.2	604	165	1	1	1	1	b	b	c	c
1022	Gouribag	314838	24.7	506	126	1	1	a	a	a	b	c	c
1023	Rambhadrapur	314839	210.4	2665	606	2	2	a	a	a	a	c	c
1024	Topkhana	314840	68.4	375	88	1	1	a	a	a	a	c	c
1025	Sani Baharapara	314841	230.6	3082	711	1	1	a	a	a	a	b	c
1026	Mathurapur	314842	66.3	638	150	1	1	b	b	b	b	c	c
1027	Bele	314843	145.2	463	117	1	1	a	a	b	b	b	c
1028	Pashchim Gobindapur	314844	48.3	144	31	b	a	a	a	b	b	b	c
1029	Khanpur	314845	359.8	7118	1370	2	2	1	a		a	c	c
1030	Hamdampur	314846	34.7	603	135	a	a	a	a	a	c	c	c
1031	Kumarpara	314847	44	443	89	1	1	a	a	a	b	c	c
1032	Matijhil	314848	116.6	65	14	a	a	a	a	a	a	c	c
1033	Sahamatganj (P)	314849	41.3	0	0								

- Village Directory

(As in 2009)

le. (If not available within the < 5 Kms, b for 5-10 Kms and c cility is available is given).						Number of Medical Amenities available. (If not available within the village , the distance range code viz; a for < 5 Kms, b for 5-10 Kms and c for 10+ kms of nearest place where facility is available is given).						Name of Village	Serial Number					
Management institute (MI)	Polytechnic (Pt)	Vocational training school /ITI	Non-formal training centre (NFTC)	Special school for disabled (SSD)	Others (specify)	Community health centre (CHC)	Primary health centre (PHC)	Primary health sub centre (PHS)	Maternity and child welfare centre (MCW)	T.B. clinic (TBC)	Hospital-allopathic (HA)			Hospital-alternative medicine (HO)	Dispensary (D)	Veterinary hospital (VH)	Mobile health clinic (MHC)	Family welfare centre (FWC)
15	16	17	18	19	20	21	22	23	24	25	26	27	28	29	30	31	2	1

Location CodeNo:-333

Location CodeNo:-0084

																	Haidarpur	991
																	Dhamua	992
																	Gerddahabeli	993
c	c	c	c	c		a	a	a	a	a	a	a	a	a	c	a	Dahapara	994
c	c	c	c	c		a	a	a	a	c	a	a	a	a	c	a	Farrabag	995
c	c	c	c	c		a	a	a	c	c	a	a	a	a	a	a	Rosnaiganj	996
c	c	c	c	c		a	a	a	b	c	a	a	a	a	c	a	Raitanbag	997
c	c	c	c	c		a	a	a	a	c	a	a	a	a	a	a	Elahiganj	998
c	c	c	c	c		a	a		a	c	a	a		a		a	Arazi Saikuli	999
c	c	c	c	c		b	b	a	b	c	b	b	a	c	c	b	Saikuli	1000
c	c	c	c	c		a	a	a	a	a	a		a	a	a	a	Diar Chaitanpur	1001
c	c	c	c	c		a	a	a	a	a	a	a	a	a	a	a	Khosbag	1002
c	c	c	c	c		b	b	a	b	c	b	b		c		a	Budhra	1003
c	c	c	c	c		b	c	c	c	c	c	c	c	c	c	c	Belun	1004
						b	b	l	b	b	b	b	b	b	b	b	Chainpara	1005
c	b	b	b	b		b	b	l	b	b	b	b	b	b	b	b	Sanyasidanga	1006
c	b	b	b	b	1	b	b	l	b	b	b	b	b	b	b	b	Talgachi	1007
c	b	b	b	b	1	b	b	b	b	b	b	b	b	b	b	b	Ukta	1008
a						b	b	l		b	b	b	b	b	b	b	Ayesbag	1009
c	c	c	c	c	1	a	a	a	a	a	a	a	a	a	a	a	Gobindapur Lakheraj	1010
c	c	b	b	b	3	b	b	a	b	b	b	b	b	b	b	b	Bansbari	1011
c	b	b	b	b		b	b	b	b	b	b	b	l	b	b	b	Baramganj	1012
c	b	b	b	b		b	b	b	b	b	b	b	2	b	b	b	Gopinathpur	1013
c	b	b	b	b		b	b	b	b	b	b	b	5	b	b	b	Chunakhali	1014
c	b	b	b	b		b	b	b	b	b	b	b	b	b	b	b	Tiktikipara	1015
c	b	b	b	b		b	b	b	b	b	b	b	b	b	b	b	Bali	1016
c	c	c	c	c		b	b	b	b	b	b	b	b	b	b	b	Hanribhanga	1017
c	c	c	c	c		b	b	b	b	b	b	b	b	b	b	b	Birampur	1018
c	c	c	c	c		b	b	l	b	b	b	b	b	b	b	b	Prasadpur	1019
c	c	c	c	c		b	b	b	b	b	b	b	b	b	b	b	Arazi Mathurapur	1020
c	c	c	c	c		b	b	b	b	b	b	b	b	b	b	b	Gouripur Khastaluk	1021
c	c	c	c	c		b	b	b	b	b	b	b	b	b	b	b	Gouribag	1022
c	c	c	c	c		a	a	a	a	a	a	a	a	a	a	a	Rambhadrapur	1023
c	c	c	c	c		a	a	a	a	a	a	a	a	a	a	a	Topkhana	1024
c	b	b	b	b		a	a	a	a	a	a	a	a	a	a	a	Sani Baharapara	1025
c	c	c	c	c		b	b	b	b	b	b	b	b	b	b	b	Mathurapur	1026
c	b	b	b	b		b	b	b	b	b	b	b	b	b	b	b	Bele	1027
b	b	b	b	b		b	b	b	b	b	b	b	b	b	b	b	Pashchim Gobindapur	1028
c	c	c	c			a	a	a	a	a	a	a	a	a	a	a	Khanpur	1029
c	c	c	c	c		a	a	a	a	a	a	a	a	a	a	a	Hamdampur	1030
c	c	c	c	a	1	b	b	b	b	b	b	b	b	b	b	b	Kumarpara	1031
c	c	c	c	c	a	a	a	a	a	a	a	a	a	a	a	a	Matijhil	1032
																	Sahamatganj (P)	1033

Serial Number	Name of Village	Number of Non-Government Medical Amenities available.							Availability of drinking water - Yes / No							
		Charitable non Govt. hospital/Nursing home.	Medical practitioner with MBBS Degree	Medical practitioner with other degree	Medical practitioner with no degree	Traditional practitioner and faith healer	Medicine Shop	Others	Tap water (Treated/Untreated)	Well water (Covered / Uncovered well)	Hand Pump	Tube wells / Bore well	Spring	River / Canal	Tank / Pond / Lake	Others
1	2	32	33	34	35	36	37	38	39	40	41	42	43	44	45	46

991	Haidarpur	0	0	0	0	0	0	0	No	No	Yes	Yes	No	No	Yes	No
992	Dhamua	0	0	0	0	0	0	0	No	No	Yes	Yes	No	No	Yes	No
993	Gerddahabeli															
994	Dahapara	0	0	0	0	0	1	0	No	No	Yes	No	No	Yes	Yes	No
995	Farrabag	0	0	0	0	0	0	0	No	No	Yes	No	No	Yes	Yes	No
996	Rosnaiganj	0	0	0	0	0	0	0	No	No	Yes	No	No	Yes	Yes	No
997	Raitanbag	0	0	0	0	0	1	2	No	No	Yes	No	No	Yes	Yes	No
998	Elahiganj	0	0	0	0	0	3	1	No	No	Yes	No	No	No	No	No
999	Arazi Saikuli	0	0	0	0	0	0	0	No	No	Yes	No	No	No	Yes	No
1000	Saikuli	0	0	0	0	0	0	0	No	No	Yes	No	No	No	Yes	No
1001	Diar Chaitanpur	0	0	0	0	0	0	0	No	No	Yes	No	No	No	Yes	No
1002	Khosbag	0	0	0	0	0	1	0	No	No	Yes	No	No	No	Yes	No
1003	Budhra	0	0	0	0	0	1	0	No	No	Yes	No	No	No	Yes	No
1004	Belun	0	0	0	0	0	1	0	No	No	Yes	No	No	No	Yes	No
1005	Chainpara	0	0	0	0	0	0	0	No	No	Yes	No	No	Yes	Yes	No
1006	Sanyasidanga	0	0	0	0	0	0	0	No	No	Yes	No	No	No	Yes	No
1007	Talgachi	0	0	0	0	0	0	0	No	No	Yes	No	No	Yes	Yes	No
1008	Ukta	0	0	0	0	0	0	0	No	No	Yes	No	No	No	Yes	No
1009	Ayesbag	0	0	1	0	0	0	0	No	No	Yes	Yes	No	No	Yes	No
1010	Gobindapur Lakheraj	0	0	0	0	0	0	0	No	No	Yes	No	No	No	No	No
1011	Bansbari	0	0	0	0	0	0	0	No	No	Yes	No	No	No	Yes	No
1012	Baramganj	0	0	0	0	0	0	0	No	No	Yes	No	No	No	No	No
1013	Gopinathpur	0	0	0	0	0	0	0	No	No	Yes	No	No	No	No	No
1014	Chunakhali	0	0	0	0	0	0	0	No	No	Yes	No	No	No	No	No
1015	Tiktikipara	0	0	0	0	0	0	0	No	No	Yes	No	No	No	No	No
1016	Bali	0	0	0	0	0	0	0	No	No	Yes	No	No	No	No	No
1017	Hanribhanga	0	0	0	0	0	0	0	No	No	Yes	No	No	No	No	No
1018	Birampur	0	0	0	0	0	0	0	No	No	Yes	No	No	No	No	No
1019	Prasadpur	0	0	0	0	0	0	0	No	No	Yes	No	No	No	No	No
1020	Arazi Mathurapur	0	0	0	0	0	0	0	No	No	Yes	No	No	No	No	No
1021	Gouripur Khastaluk	0	0	0	0	0	0	0	No	No	Yes	No	No	No	No	No
1022	Gouribag	0	0	0	0	0	0	0	No	No	Yes	No	No	No	No	No
1023	Rambhadrapur	0	0	0	0	0	0	0	No	No	Yes	No	No	No	No	No
1024	Topkhana	0	0	0	0	0	0	0	No	No	Yes	No	No	No	No	No
1025	Sani Baharapara	0	0	0	0	0	0	0	No	No	Yes	No	No	No	No	No
1026	Mathurapur	0	0	0	0	0	0	0	No	No	Yes	No	No	No	No	No
1027	Bele	0	0	0	0	0	0	0	No	No	Yes	No	No	No	No	No
1028	Pashchim Gobindapur	0	0	0	0	0	0	0	No	No	Yes	No	No	No	No	No
1029	Khanpur	0	0	0	0	0	0	0	No	No	Yes	No	No	No	No	No
1030	Hamdampur	0	0	0	0	0	0	0	No	No	Yes	No	No	No	No	No
1031	Kumarpara	0	0	0	0	0	0	0	No	No	Yes	No	No	No	Yes	No
1032	Matijhil	0	0	0	0	0	0	0	No	No	Yes	No	No	No	Yes	No
1033	Sahamatganj (P)															

Availability of toilet & others Yes / No				Communication and transport facilities (If amenities available code -Yes is given except for Village Pin Code ,If not available within the village , the distance range code viz; a for < 5 Kms, b for 5-10 Kms and c for 10+ kms of nearest place where facility is available is given).								
Community toilet including bath.	Community toilet excluding bath.	Rural sanitary mart or sanitary hardware outlet available near the village.	Community bio- gas or recycle of waste for productive use.	Post office(PO)	Sub post office (SPO)	Post & Telegraph office (P&TO)	Village Pin Code	Telephones (Land lines)	Public call office (PCO)	Mobile phone coverage	Name of Village	Serial Number
47	48	49	50	51	52	53	54	55	56	57	2	1

No	No	Yes	No			b	742102	a	b	Yes	Haidarpur	991
No	No	Yes	No			c	742113	a	b	Yes	Dhamua	992
											Gerddahabeli	993
No	No	No	No	a	Yes	c	742104	Yes	Yes	Yes	Dahapara	994
No	No	No	No	a	b	c	742149	Yes	Yes	Yes	Farrabag	995
No	No	No	No	a	a	c	742113	a	Yes	Yes	Rosnaiganj	996
No	No	No	No	a	b	c	742149	Yes	Yes	Yes	Raitanbag	997
No	No	No	No	a	b	c	742113	Yes	Yes	Yes	Elahiganj	998
No	No	No	No	a	a	b	742123	a	a	Yes	Arazi Saikuli	999
No	No	No	No	b	b	b	742104	b	Yes	Yes	Saikuli	1000
No	No	No	No	a	Yes	b	742113	Yes	a	Yes	Diar Chaitanpur	1001
No	No	No	No	a	Yes	a	742149	Yes	a	Yes	Khosbag	1002
No	No	No	No	b	a	b	742104	b	Yes	Yes	Budhra	1003
No	No	No	No	c	a	a	742104	b	b	Yes	Belun	1004
No	No	No	No	b	b	b	742113	b	b	Yes	Chainpara	1005
No	No	No	No	b	a	b	742149	b	b	Yes	Sanyasidanga	1006
No	No	No	No	b	Yes	b	742149	b	b	b	Talgachi	1007
No	No	No	No	b	b	b	742113	b	b	b	Ukta	1008
No	No	No	No	b	a	b	742149	b	b	Yes	Ayesbag	1009
No	No	No	No	a	a	b	742113	a	a	Yes	Gobindapur Lakheraj	1010
No	No	No	No	b	a	b	742148	b	b	a	Bansbari	1011
No	No	No	No	b	a	b	742113	Yes	Yes	Yes	Baramanj	1012
No	No	No	No	b	Yes	b	742134	b	b	Yes	Gopinathpur	1013
No	No	No	No	b	a	b		Yes	Yes	Yes	Chunakhali	1014
No	No	No	No	b	b	b	742102	a	a	Yes	Tiktikipara	1015
No	No	No	No	b	Yes	b	742302	Yes	Yes	Yes	Bali	1016
No	No	No	No	b	b	b	742302	b	b	Yes	Hanribhanga	1017
No	No	No	No	b	b	b	742113	b	b	Yes	Birampur	1018
No	No	No	No	b	Yes	b	742302	b	Yes	b	Prasadpur	1019
No	No	No	No	b	a	b	742104	b	b	Yes	Arazi Mathurapur	1020
No	No	No	No	b	a	b	742149	b	b	Yes	Gouripur Khastaluk	1021
No	No	No	No	b	a	b	742149	a	b	Yes	Gouribag	1022
No	No	No	No	a	a	a	742149	a	a	Yes	Rambhadrapur	1023
No	No	No	No	a	Yes	a	742149	Yes	Yes	Yes	Topkhana	1024
No	No	No	No	a	a	a	742149	a	a	Yes	Sani Baharapara	1025
No	No	No	No	b	a	b	742302	b	b	Yes	Mathurapur	1026
No	No	No	No	b	b	b	742149	a	b	Yes	Bele	1027
No	No	No	No	b	b	b	742104	a	a	Yes	Pashchim Gobindapur	1028
No	No	No	No	a	Yes	Yes	742113	Yes	Yes	Yes	Khanpur	1029
No	No	No	No	a	a	b	742149	a	a	Yes	Hamdampur	1030
No	No	No	No	b	b	b	742113	b	b	b	Kumarpara	1031
No	No	No	No	a	a	a	742149	a	a	a	Matijhil	1032
											Sahamatganj (P)	1033

Communication and transport facilities (If amenities available code -Yes is given except for Village Pin Code ,If not available within the village , the distance range code viz; a for < 5 Kms, b for 5-10 Kms and c for 10+ kms of nearest place where facility is available is given).													Village connected to highway (If amenities available code viz; a for < 5 Kms, b for 5-10 Kms and c for 10+ kms of nearest place where facility is available is given).			
Serial Number	Name of Village	Internet cafes/ Common service centre (CSC)	Private courier facility	Bus service (Public & Private)	Railway stations	Auto/Modified Autos	Taxis and Vans	Tractors	Cycle-pulled rickshaws(Manual & Machine driven)	Carts driven by animals	Sea /River ferry service	Connected to national highway(NH)	Connected to state highway(SH)	Connected to major district road (MDR)	Connected to others district road	Pucca roads
1	2	58	59	60	61	62	63	64	65	66	67	68	69	70	71	72

991	Haidarpur	c	b	b	c	c	Yes	c	Yes	Yes	b			Yes		a
992	Dhamua	b	b	a	c	b	a	c	Yes	Yes	b					a
993	Gerddahabeli															
994	Dahapara	a	a	Yes	c	a	a	a	Yes	a	Yes	c	c			Yes
995	Farrabag	c	b	Yes	c	a	a	b	Yes	a	Yes	c	c	a	Yes	Yes
996	Rosnaiganj	c	b	a	c	a	a	c	Yes	b	b	c	c	a	Yes	Yes
997	Raitanbag	c	b	Yes	c	a	b	b	Yes	c	b	c	c		Yes	Yes
998	Elahiganj	c	a	Yes	a	a	a	a	Yes	c	Yes	c	c	a	Yes	Yes
999	Arazi Saikuli	b	a	a	Yes	a	a	Yes	Yes	a	a	c	c	Yes	Yes	Yes
1000	Saikuli	b	b	Yes	Yes	b	b	b	Yes	b	a	c	c	Yes	a	Yes
1001	Diar Chaitanpur	b	a	a	a	a	a	b	Yes	Yes	a	c	c	a	a	Yes
1002	Khosbag	a	a	c	a	a	a	c	Yes	Yes	a	c	c	a	a	Yes
1003	Budhra	c	a	Yes	Yes	b	b	b	Yes	b	a	c	c	Yes	a	Yes
1004	Belun	a	Yes	c	c	c	a	b	Yes	Yes	a	c	c	b	b	Yes
1005	Chainpara	b	b	b	b	Yes	Yes	Yes	Yes	Yes	b	b	b	b	b	a
1006	Sanyasidanga	b	b	b	b	b	Yes	Yes	Yes	Yes	b	a	b	b	b	b
1007	Talgachi	b	b	b	b	Yes	Yes	Yes	Yes	Yes	b	b	b	b	Yes	Yes
1008	Ukta	b	b	b	b	b	Yes	Yes	Yes	Yes	b	a	Yes	a	a	a
1009	Ayesbag	b	b	b	b	b	Yes	Yes	Yes	Yes	b	Yes	Yes	b	b	Yes
1010	Gobindapur Lakheraj	a	a	a	a	a	Yes	Yes	Yes	Yes	c	c	c	a	a	a
1011	Bansbari	b	b	b	b	a	Yes	Yes	Yes	Yes	b	Yes	Yes	b	Yes	Yes
1012	Baramganj	a	b	Yes	b	Yes	Yes	Yes	Yes	Yes	b	b	b		Yes	Yes
1013	Gopinathpur	b	b	b	b	b	Yes	Yes	Yes	Yes	a	b		b	b	Yes
1014	Chunakhali	Yes	b	Yes	b	Yes	Yes	Yes	Yes	Yes	Yes	b	Yes		Yes	Yes
1015	Tiktikipara	b	b	a	b	a	Yes	Yes	Yes	Yes	b	b	b	b	a	Yes
1016	Bali	Yes	b	Yes	b	Yes	Yes	Yes	Yes	Yes	b	b	Yes	b	b	Yes
1017	Hanribhanga	b	b	b	b	b	Yes	Yes	Yes	Yes	c	c	c	c	b	Yes
1018	Birampur	b	b	b	b	b	Yes	Yes	Yes	Yes	b	c	c	c	c	Yes
1019	Prasadpur	b	b	b	b	b	b	Yes	Yes	Yes	c	c	c	c	c	a
1020	Arazi Mathurapur	b	b	b	b	b	Yes	Yes	Yes	Yes	c	c	b	c	c	Yes
1021	Gouripur Khastaluk	b	b	b	b	b	Yes	Yes	Yes	Yes	c	c	b	c	c	a
1022	Gouribag	b	b	Yes	b	Yes	Yes	Yes	Yes	Yes	c	c	b	c	c	Yes
1023	Rambhadrapur	a	a	a	a	a	Yes	Yes	Yes	Yes	c	c	c	c	c	Yes
1024	Topkhana	Yes	a	Yes	a	Yes	Yes	Yes	Yes	Yes	c	c	a	c	c	Yes
1025	Sani Baharapara	a	a	Yes	a	Yes	Yes	Yes	Yes	Yes	b	b	a	b	b	Yes
1026	Mathurapur	b	b	a	b	a	Yes	Yes	Yes	Yes	c	c	b	c	c	a
1027	Bele	b	b	a	b	Yes	Yes	Yes	Yes	Yes	b	b	b		Yes	Yes
1028	Pashchim Gobindapur	b	b	Yes	b	Yes	Yes	Yes	Yes	Yes	b	b	b		Yes	Yes
1029	Khanpur	a	Yes	Yes	a	a	Yes	Yes	Yes	Yes	c	c	Yes		Yes	Yes
1030	Hamdampur	a	a	Yes	a	Yes	Yes	Yes	Yes	Yes	c	c	Yes		Yes	Yes
1031	Kumarpara	b	b	b	b	b	Yes	Yes	Yes	Yes	b	Yes	b	b	b	Yes
1032	Matijhil	a	a	a	a	a	Yes	Yes	Yes	Yes	a	a	a	a	a	a
1033	Sahamatganj (P)															

ys,village roads, banks & credit societies
 :-Yes is given, If not available within the
 code viz; a for < 5 Kms, b for 5-10 Kms
 place where facility is available is given).

Availability of miscellaneous facilities (If amenities available code -Yes is given, If not
 available within the village , the distance range code viz; a for < 5 Kms, b for 5-10 Kms
 and c for 10+ kms of nearest place where facility is available is given).

73	74	75	76	77	78	79	80	81	82	83	84	85	86	87	Name of Village	Serial Number
															2	1

Yes			Yes			b	Yes	Yes	c	b	Yes	Yes	Yes	Yes	Haidarpur	991
Yes			Yes			c	Yes	Yes	b	a	Yes	Yes	Yes	Yes	Dhamua	992
															Gerddahabeli	993
Yes	Yes	Yes	a	a	a	c	Yes	a	c	a	a	Yes	Yes	Yes	Dahapara	994
Yes	Yes	Yes	a	a	a	c	Yes	a	c	a	a	Yes	Yes	Yes	Farrabag	995
Yes	Yes	Yes	a	a	a	c	Yes	a	c	a	a	Yes	Yes	Yes	Rosnaiganj	996
Yes	Yes	Yes	Yes			c	Yes	a	c	a	a	Yes	Yes	Yes	Raitanbag	997
Yes	Yes	Yes	Yes	a	a	c	Yes	a	c	a	a	Yes	a	Yes	Elahiganj	998
Yes	Yes	a	a	a	a	c	Yes	a	c	a	a	Yes	Yes	Yes	Arazi Saikuli	999
Yes	Yes	a	Yes	a	a	c	Yes	a	c	a	a	Yes	a	Yes	Saikuli	1000
Yes	Yes	Yes	Yes	a	a	c	Yes	a	c	a	a	Yes	Yes	Yes	Diar Chaitanpur	1001
Yes	Yes	Yes	Yes	a	a	c	Yes	a	c	a	a	Yes	Yes	Yes	Khosbag	1002
Yes	Yes	a	Yes	b	Yes	Yes	Yes	a	c	a	Yes	Yes	a	a	Budhra	1003
Yes	Yes	Yes	Yes	a	a	c	Yes	a	c	a	a	Yes	a	Yes	Belun	1004
Yes	b	b	b			c	Yes	a	c	b	b	Yes	Yes	Yes	Chainpara	1005
Yes	Yes	b	Yes	b	b	c	Yes	b	c	b	b	Yes	Yes	Yes	Sanyasidanga	1006
Yes	Yes	Yes	Yes	Yes	b	c	Yes	b	Yes	b	b	Yes	Yes	Yes	Talgachi	1007
Yes	Yes	b	Yes	Yes	b	c	Yes	b	c	b	b	Yes	Yes	Yes	Ukta	1008
Yes	Yes	b	Yes	Yes	b	c	Yes	b	c	b	b	Yes	Yes	Yes	Ayesbag	1009
Yes			Yes	a	a	c	Yes	a	c	a	b	Yes	Yes	Yes	Gobindapur Lakheraj	1010
Yes	Yes	b	Yes	a	b	c	Yes	b	c	b	b	Yes	Yes	b	Bansbari	1011
Yes			Yes	a	a	c	Yes	Yes	b	Yes	Yes	Yes	Yes	Yes	Baramganj	1012
Yes	Yes	Yes	Yes	a	a	c	Yes	Yes	b	Yes	Yes	Yes	Yes	Yes	Gopinathpur	1013
Yes	Yes	Yes	Yes	Yes	Yes	c	Yes	Yes	Yes	Yes	b	Yes	Yes	Yes	Chunakhali	1014
Yes	Yes	Yes	Yes	a	b	c	Yes	Yes	c	a	a	Yes	Yes	Yes	Tiktikipara	1015
Yes	Yes	Yes	Yes	Yes	b	b	Yes	Yes	Yes	a	b	Yes	Yes	a	Bali	1016
Yes	Yes	Yes	Yes	b	b	c	Yes	a	c	b	b	Yes	Yes	Yes	Hanribhanga	1017
Yes			Yes	b	b	c	Yes	b	c	b	b	Yes	Yes	Yes	Birampur	1018
Yes			Yes	b	b	c	a	Yes	c	b	b	Yes	Yes	Yes	Prasadpur	1019
Yes	c	c	Yes	b	b	c	Yes	a	c	b	b	Yes	Yes	Yes	Arazi Mathurapur	1020
Yes			Yes	b	b	c	Yes	b	c	b	b	Yes	Yes	Yes	Gouripur Khastaluk	1021
Yes		c	Yes	b	b	c	Yes	a	Yes	Yes	Yes	Yes	Yes	Yes	Gouribag	1022
Yes	Yes		Yes			c	Yes	a	b	a	a	Yes	Yes	Yes	Rambhadrapur	1023
Yes		c	Yes	a	a	c	Yes	Yes	Yes	Yes	a	Yes	Yes	Yes	Topkhana	1024
Yes	b		Yes	a	a	c	Yes	a	b	a	a	Yes	Yes	Yes	Sani Baharapara	1025
Yes			Yes	b	b	c	Yes	a	c	b	b	Yes	Yes	Yes	Mathurapur	1026
Yes	b	b	Yes	a	a	c	Yes	Yes	b	Yes	Yes	Yes	Yes	Yes	Bele	1027
Yes	b	b	Yes	b	b	c	Yes	a	c	b	b	Yes	Yes	Yes	Pashchim Gobindapur	1028
Yes	Yes		Yes	a	Yes	c	Yes	a	c	a	a	Yes	Yes	Yes	Khanpur	1029
Yes	Yes	c	Yes	a	a	c	Yes	a	c	a	a	Yes	Yes	Yes	Hamdampur	1030
Yes		b	b			c	Yes	Yes	c	a	Yes	Yes	Yes	Yes	Kumarpara	1031
Yes	Yes	Yes	a	a	a	c	Yes	a	c	a	a	Yes	Yes	Yes	Matijhil	1032
															Sahamatganj (P)	1033

Availability of miscellaneous facilities (If amenities available code -Yes is given, If not available within the village , the distance range code viz; a for < 5 Kms, b for 5-10 Kms and c for 10+ kms of nearest place where facility is available is given).												Availability of electricity (Yes/No)			
Serial Number	Name of Village	ASHA (Accredited Social Health Activist)	Community centre with/without TV	Sports Field,	Sports Club / Recreation Centre	Cinema / Video Hall	Public Library	Public Reading Room	Newspaper Supply	Assembly Polling station	Birth & Death Registration Office	Power Supply for Domestic Use (ED)	Power Supply for Agricultural Use (EAG)	Power Supply for Commercial Use (EC)	Power Supply for All Uses (EA)
1	2	88	89	90	91	92	93	94	95	96	97	98	99	100	101

991	Haidarpur	Yes	Yes	Yes	Yes	Yes	Yes	Yes	Yes	Yes	Yes	Yes	Yes	No	No
992	Dhamua	Yes	Yes	Yes	Yes	Yes	Yes	Yes	Yes	Yes	Yes	Yes	Yes	No	No
993	Gerddahabeli														
994	Dahapara	Yes	a	Yes	a	a	a	a	Yes	a	a	Yes	Yes	No	No
995	Farrabag	Yes	a	a	a	a	a	a	Yes	a	a	Yes	Yes	No	No
996	Rosnaiganj	Yes	a	a	a	a	a	a	Yes	Yes	Yes	Yes	Yes	No	No
997	Raitanbag	Yes	a	Yes	a	a	a	a	Yes	Yes	a	Yes	Yes	No	No
998	Elahiganj	Yes	a	Yes	a	a	Yes	a	Yes	Yes	a	Yes	Yes	No	No
999	Arazi Saikuli	Yes	a	a	a	a	a	a	Yes	Yes	Yes	Yes	Yes	No	No
1000	Saikuli	a	a	a	a	a	a	a	Yes	a	Yes	Yes	Yes	No	No
1001	Diar Chaitanpur	Yes	a	Yes	Yes	a	a	a	Yes	a	a	Yes	Yes	No	No
1002	Khosbag	a	a	Yes	Yes	a	a	a	Yes	Yes	a	Yes	Yes	No	No
1003	Budhra	Yes	a	a	a	a	a	a	Yes	Yes	Yes	Yes	Yes	No	No
1004	Belun	a	a	a	a	a	a	a	Yes	a	Yes	Yes	Yes	No	No
1005	Chainpara	Yes	b	a	a	a	b	b	Yes	Yes	a	Yes	Yes	No	No
1006	Sanyasidanga	Yes	b	a	b	b	b	b	Yes	Yes	a	Yes	Yes	No	No
1007	Talgachi	Yes	b	Yes	b	b	b	b	Yes	Yes	Yes	Yes	Yes	No	No
1008	Ukta	Yes	b	Yes	b	b	b	b	b	Yes	a	Yes	Yes	No	No
1009	Ayesbag	Yes	b	Yes	b	b	Yes	Yes	Yes	Yes	a	Yes	Yes	No	No
1010	Gobindapur Lakheraj	Yes	a	Yes	a	a	a	a	a	Yes	b	Yes	Yes	Yes	Yes
1011	Bansbari	Yes	b	Yes	b	b	b	b	Yes	Yes	a	Yes	Yes	No	No
1012	Baramganj	Yes	Yes	Yes	Yes	Yes	Yes	Yes	Yes	Yes	b	Yes	Yes	Yes	Yes
1013	Gopinathpur	Yes	a	a	a	a	a	a	a	a	a	Yes	Yes	Yes	Yes
1014	Chunakhali	Yes	b	b	b	b	b	b	Yes	Yes	b	Yes	Yes	Yes	Yes
1015	Tiktikipara	Yes	Yes	b	a	b	b	b	b	Yes	a	Yes	Yes	Yes	Yes
1016	Bali	Yes	b	Yes	b	b	b	b	Yes	Yes	b	Yes	Yes	Yes	Yes
1017	Hanribhanga	Yes	b	b	b	b	b	b	b	b	b	Yes	Yes	Yes	Yes
1018	Birampur	Yes	b	b	b	b	b	b	b	Yes	Yes	Yes	Yes	Yes	Yes
1019	Prasadpur	Yes	b	b	b	b	b	b	b	Yes	a	Yes	Yes	Yes	Yes
1020	Arazi Mathurapur	Yes	b	b	b	b	b	b	b	a	a	Yes	Yes	Yes	Yes
1021	Gouripur Khastaluk	Yes	b	b	b	b	b	b	b	a	a	Yes	Yes	Yes	Yes
1022	Gouribag	Yes	b	b	b	b	b	b	a	a	b	Yes	Yes	Yes	Yes
1023	Rambhadrapur	Yes	a	a	a	a	a	a	a	a	a	Yes	Yes	Yes	Yes
1024	Topkhana	Yes	a	a	a	a	a	a	Yes	Yes	b	Yes	Yes	Yes	Yes
1025	Sani Baharapara	Yes	a	a	a	a	a	a	a	Yes	a	Yes	Yes	Yes	Yes
1026	Mathurapur	Yes	b	b	b	b	b	b	b	b	a	Yes	Yes	Yes	Yes
1027	Bele	Yes	b	a	a	b	b	b	a	a	a	Yes	Yes	Yes	Yes
1028	Pashchim Gobindapur	Yes	b	a	a	b	b	b	Yes	a	b	Yes	Yes	Yes	Yes
1029	Khanpur	Yes	a	Yes	a	a	a	a	Yes	Yes	b	Yes	Yes	Yes	Yes
1030	Hamdampur	Yes	a	a	a	a	a	a	Yes	Yes	Yes	Yes	Yes	Yes	Yes
1031	Kumarpara	Yes	Yes	Yes	Yes	Yes	Yes	Yes	Yes	Yes	Yes	Yes	No	No	No
1032	Matijhil	Yes	a	Yes	a	a	a	a	Yes	a	a	Yes	Yes	No	No
1033	Sahamatganj (P)														

Nearest Town		Land Use							
		Area under different types of land use (in hectares rounded up to one decimal place)							
Name	Distance range code i.e. a for < 5 Kms, b for 5-10 Kms and c for 10+ kms .	Forests	Area under Non-agricultural Uses	Barren and Un-cultivable land	Permanent Pastures and Other Grazing Lands	Land Under Miscellaneous Tree Crops etc.	Culturable Waste Land	Name of Village	Serial Number
102	103	104	105	106	107	108	109	2	1

LALBAGH	b	0	20.7	0	0	0	2	Haidarpur	991
LALBAGH	b	0	20.7	0	0	0	3.8	Dhamua	992
		0	0	0	0	0	0.4	Gerddahabeli	993
		0	0	0	0	0	2	Dahapara	994
LALBAGH	b	0	0	0	0	0	0	Farrabag	995
LALBAGH	b	0	0.2	0	0	0	0	Rosnaiganj	996
LALBAGH	b	0	0	0	0	0	1.7	Raitanbag	997
LALBAGH	b	0	0	0	0	0	1.2	Elahiganj	998
LALBAGH	a	0	0	0	0	0	0	Arazi Saikuli	999
LALBAGH	a	0	0	0	0	0	1	Saikuli	1000
LALBAGH	b	0	240.1	0	0	0	1	Diar Chaitanpur	1001
LALBAGH	b	0	19	0	0	0	5	Khosbag	1002
LALBAGH	b	0	0.4	0	0	0	0	Budhra	1003
BERHAMPORE	b	0	100.3	0	0	0	0	Belun	1004
BERHAMPORE	b	0	0.4	0	0	0	0	Chainpara	1005
MURSHIDABAD	b	0	152	0	0	0	14.8	Sanyasidanga	1006
MURSHIDABAD	b	0	142	0	0	0	2	Talgachi	1007
MURSHIDABAD	b	2	20	0	0	0	0	Ukta	1008
MURSHIDABAD	b	0	0	0	0	0	1	Ayesbag	1009
LALBAGH	b	0	6.8	0	0	0	1	Gobindapur Lakheraj	1010
MURSHIDABAD	b	0	51	0	0	0	5	Bansbari	1011
LALBAGH	b	0	20	0	0	0	0	Baramganj	1012
LALBAGH	b	0	0	0	0	0	0	Gopinathpur	1013
NIMTALA	b	0	0	0	0	0	5	Chunakhali	1014
LALBAGH	b	0	0	0	0	0	0	Tiktikipara	1015
CHUNIKHALI	b	0	0.5	0	0	0	0	Bali	1016
LALBAGH	b	0	0.3	0	0	0	0	Hanribhanga	1017
LALBAGH	b	0	0	0	0	0	0	Birampur	1018
LALBAGH	b	0	0.4	0	0	0	0	Prasampur	1019
LALBAGH	b	0	0	0	0	0	0	Arazi Mathurapur	1020
LALBAGH	b	0	0.2	0	0	0	0	Gouripur Khastaluk	1021
LALBAGH	b	0	0	0	0	0	0	Gouribag	1022
LALBAGH	b	0	64.4	0	0	0	0	Rambhadrapur	1023
LALBAGH	b	0	0.4	0	0	0	0	Topkhana	1024
LALBAGH	b	0	11	0	0	0	5	Sani Baharapara	1025
LALBAGH	b	0	4	0	0	0	0	Mathurapur	1026
LALBAGH	b	0	8	0	0	0	0	Bele	1027
LALBAGH	b	0	4	0	0	0	0	Pashchim Gobindapur	1028
LALBAGH	b	0	100.8	0	0	0	0	Khanpur	1029
LALBAGH	b	0	2.7	0	0	0	0	Hamdampur	1030
MURSHIDABAD	b	0	16	0	0	0	14	Kumarpara	1031
MURSHIDABAD		0	44.6	0	0	0	0	Matijhil	1032
		0	20.3	0	0	0	7	Sahamatganj (P)	1033

Land Use											
Area under different types of land use (in hectares rounded up to one decimal place)							Area irrigated by source (in hectare).				
Serial Number	Name of Village	Fallow lands other than current fallows	Current Fallows	Net Area Sown	Total Irrigated Land Area	Total Un-irrigated Land Area	Canals (C)	Wells/Tube-wells(W/TW)	Tanks/Lakes(T/L)	Water Falls(WF)	Others(O)
1	2	110	111	112	113	114	115	116	117	118	119

991	Haidarpur	0	0	107	75	32	0	40	35	0	0
992	Dhamua	0	0	127	127	0	0	0	127	0	0
993	Gerddahabeli	0	0	29.4	20	9.4	2	17	1	0	0
994	Dahapara	0	0	82.4	66	16.4	6	45	7	0	8
995	Farrabag	0	0	40	28	12	4	6	18	0	0
996	Rosnaiganj	0	0	50	40	10	5	25	5	0	5
997	Raitanbag	0	0	36	26	10	5	18	3	0	0
998	Elahiganj	0	0	45.1	38	7.1	5	24	5	0	4
999	Arazi Saikuli	0	0	53	15	38	2	12	1	0	0
1000	Saikuli	0	0	234.4	160	74.4	10	100	40	0	10
1001	Diar Chaitanpur	0	0	120	120	0	10	85	15	0	10
1002	Khosbag	0	0	75.2	75.2	0	10	55.2	10	0	0
1003	Budhra	0	0	102	84	18	7	56	21	0	0
1004	Belun	0	0	462	340	122	60	260	10	0	10
1005	Chainpara	0	0	113	64	49	12	42	10	0	0
1006	Sanyasidanga	0	0	213	65	148	65	0	0	0	0
1007	Talgachi	0	0	277.8	135.8	142	0.8	35	0	0	100
1008	Ukta	0	0	162.3	138.3	24	46	12.3	80	0	0
1009	Ayesbag	0	0	87.7	60	27.7	0	45	10	0	5
1010	Gobindapur Lakheraj	0	0	62	62	0	5	47	5	0	5
1011	Bansbari	0	0	140	132	8	32	78	12	0	10
1012	Baramganj	0	0	76.2	76	0.2	38	28	5	0	5
1013	Gopinathpur	0	0	35.9	33	2.9	0	26	7	0	0
1014	Chunakhali	0	0	262.3	243.3	19	25	193.3	0	0	25
1015	Tiktikipara	0	0	240.8	225	15.8	20	130	25	0	50
1016	Bali	0	0	515	477	38	0	402	25	0	50
1017	Hanribhanga	0	0	196	168	28	0	111	7	0	50
1018	Birampur	0	0	105.8	98	7.8	0	68	10	0	20
1019	Prasadpur	0	0	37	34	3	0	26	4	0	4
1020	Arazi Mathurapur	0	0	34.6	28	6.6	0	22	6	0	0
1021	Gouripur Khastaluk	0	0	61	54	7	5	37	5	0	7
1022	Gouribag	0	0	24.7	23	1.7	0	23	0	0	0
1023	Rambhadrapur	0	0	146	146	0	4	122	10	0	10
1024	Topkhana	0	0	68	22	46	0	18	4	0	0
1025	Sani Baharapara	0	0	214.6	203.6	11	25	128.6	25	0	25
1026	Mathurapur	0	0	62.3	58.3	4	0	43.3	5	0	10
1027	Bele	0	0	137.2	128.2	9	6	98.2	6	0	18
1028	Pashchim Gobindapur	0	0	44.3	40.3	4	0	24.3	8	0	8
1029	Khanpur	0	0	259	158	101	5	78	25	0	50
1030	Hamdampur	0	0	32	32	0	2	28	2	0	0
1031	Kumarpara	0	0	14	14	0	7	7	0	0	0
1032	Matijhil	0	0	72	72	0	15	47	10	0	0
1033	Sahamatganj (P)	0	0	14	7	7	0	5	2	0	0

Name of three most important commodities manufactured			Name of Village	Serial Number
First	Second	Third		
120	121	122	2	1

Haidarpur	991
Dhamua	992
Gerddahabeli	993
Dahapara	994
Farrabag	995
Rosnaiganj	996
Raitanbag	997
Elahiganj	998
Arazi Saikuli	999
Saikuli	1000
Diar Chaitanpur	1001
Khosbag	1002
Budhra	1003
Belun	1004
Chainpara	1005
Sanyasidanga	1006
Talgachi	1007
Ukta	1008
Ayesbag	1009
Gobindapur Lakheraj	1010
Bansbari	1011
Baramganj	1012
Gopinathpur	1013
Chunakhali	1014
Tiktikipara	1015
Bali	1016
Hanribhanga	1017
Birampur	1018
Prasadpur	1019
Arazi Mathurapur	1020
Gouripur Khastaluk	1021
Gouribag	1022
Rambhadrapur	1023
Topkhana	1024
Sani Baharapara	1025
Mathurapur	1026
Bele	1027
Pashchim Gobindapur	1028
Khanpur	1029
Hamdampur	1030
Kumarpara	1031
Matijhil	1032
Sahamatganj (P)	1033

Census of India 2011
Amenities and Land use

Serial Number	Name of Village	Location code no.	Total area of the village (in hectares rounded up to one decimal place)	Total population (2011 census)	Number of households (2011 census)	Number of educational amenities available in village, the distance range code viz; a for 0-5 kms, b for 5-10 kms, c for 10+ kms of nearest place where facility is available							
						Pre-Primary school (PP)	Primary school (P)	Middle school (M)	Secondary School (S)	Senior Secondary school (SS)	Degree college of arts science & commerce (ASC)	Engineering college(EC)	Medical college (MC)
1	2	3	4	5	6	7	8	9	10	11	12	13	14
1034	Pilkhana	314850	24.4	357	83	a	a	a	a	a	c	c	
1035	Kadamsarif	314851	87.8	563	127	1	1	a	a	a	c	c	c
1036	Sabjikatra	314852	99.1	441	106	1	1	a	a	a	c	c	c
1037	Ransagar	314853	128	1351	297	1	1	a	a	a	a	c	c
1038	Aliganj	314854	28.9	98	17	1	1	a	a	a	a	c	c
1039	Akherighata	314855	73.8	8	2	a	a	a	a	a	a	c	c
1040	Chirakuti Samsanganj	314856	39.3	374	70	1	1	a	a	a	a	c	c
1041	Noada	314857	200.2	0	0								
1042	Akbarpur	314858	195	1119	250	1	1	b	b	b	b	c	c
1043	Dilalpur	314859	155.3	2317	471	1	1	a	a	a	c	c	c
1044	Baranda Sibnagar	314860	261.7	3709	919	2	2	a	b	b	c	c	c
1045	Kalikapur	314861	198.9	2222	463	1	1	a	a	a	b	c	c
1046	Hasnabad	314862	44.6	1388	376	1	1	a	a	a	b	c	c
1047	Sashidharpur	314863	279	2072	485	1	1	1	a	a	a	c	c
1048	Bhatpara	314864	64	894	212	1	1	a	a	a	a		c
1049	Ramdaspur	314865	55.7	728	158	1	1				a	c	c
1050	Kamalpur	314866	58.1	682	141	1	1	a	a	a	a	a	c
1051	Jafrabad	314867	66.6	2945	682	2	2	a	a	b	b	c	c
1052	Kapasdanda	314868	282.2	5154	1178	3	3	1	1	1	b	c	c
1053	Gopalnagar	314869	59.6	439	109	1	1	a	a	a	c	c	c
1054	Gudhia	314870	445.5	9660	2313	5	5	1	1	1	b	c	c
1055	Nesta	314871	227.1	2022	503	2	2	a	a	b	b	c	c
1056	Kumirdaha	314872	426	2982	774	3	3	a	a	a	c	c	c
1057	Tentulia	314873	347.2	7576	1950	3	3	2	2	1	c	c	c
1058	Char Chatra	314874	224.8	35	8	a	a	a	a	a	c	c	c
1059	Dharmmapur	314875	399.5	5319	1337	3	3	1	a	b	c	c	c
1060	Kanksa	314876	674.9	2608	658	2	2	1	1	1	b	c	c
1061	Singa	314877	220.6	3359	832	2	2	1	1	1	a	c	c
1062	Banoaripur	314878	34.8	455	105	1	1	1	1	a	a	c	c
1063	Begamnagar	314879	695.7	3782	850	2	2	1	1	a	c	c	c
1064	Bhartadoba	314880	21.1	191	45	b	a	a	a	a	b	c	c
1065	Palasdanga	314881	34.5	447	113	1	1	a	a	a	b	c	c
1066	Neoai Khamarpara	314882	295.9	2691	630	1	1	a	a	a	c	c	c
1067	Purba Gobindapur	314883	206.1	1714	419	1	1	a	a	a	c	c	c
1068	Rampur	314884	233.4	1026	255	1	1	a	a	a	c	c	c
1069	Hulaspur	314885	220.8	2499	609	2	2	a	a	a	c	c	c
1070	Hasenpur	314886	549.9	8093	2014	4	4	1	1	1	c	c	c
1071	Dangapara	314887	273.7	4900	1262	4	3	1	a	a	c	c	c
1072	Bati	314888	286.3	1787	443	1	1	b	b	b	b	c	c
1073	Char Ramipur	314889	80.7	0	0								
1074	Uttar Ganespur	314890	64.4	1611	326	b	b	b	b	b	b	b	c
1075	Payasti Katiganga	314891	120.1	231	48	a	a	b	b	b	b	b	c
1076	Bhrigurambati (P)	314892	27.2	1023	221	a	a	a	a	a	a	a	c
1077	Goljarbag (P)	314893	33.7	3575	744	1	1	a	a	a	a	a	c
1078	Bahadurpur (P)	314894	158.1	1675	378	1	1	a	a	a	a	a	c

- Village Directory

(As in 2009)

le. (If not available within the < 5 Kms, b for 5-10 Kms and c cility is available is given).						Number of Medical Amenities available. (If not available within the village , the distance range code viz; a for < 5 Kms, b for 5-10 Kms and c for 10+ kms of nearest place where facility is available is given).												
Management institute (MI)	Polytechnic (Pt)	Vocational training school /ITI	Non-formal training centre (NFTC)	Special school for disabled (SSD)	Others (specify)	Community health centre (CHC)	Primary health centre (PHC)	Primary health sub centre (PHS)	Maternity and child welfare centre (MCW)	T.B. clinic (TBC)	Hospital-allopathic (HA)	Hospital-alternative medicine (HO)	Dispensary (D)	Veterinary hospital (VH)	Mobile health clinic (MHC)	Family welfare centre (FWC)	Name of Village	Serial Number
15	16	17	18	19	20	21	22	23	24	25	26	27	28	29	30	31	2	1
c	c	c	c	c		a	a	a	a	a	a	a	a	a	a	a	Pilkhana	1034
c	c	c	c	c		a	a	a	a	a	a	a	a	a	a	a	Kadamsarif	1035
c	c	c	c	c		a	a	a	a	a	a	a	a	a	a	a	Sabjikatra	1036
c	c	1	c	c	a	c	b	a	c	c	c	c	a	b	c	c	Ransagar	1037
c	c	c	c	c	a	c	b	a	c	c	c	c	a	b	c	c	Aliganj	1038
c	c	c	c	c	a	c	b	a	c	c	c	c	a	b	c	c	Akherighata	1039
c	c	c	c	c	c	c	c	a	c	c	c	c	a	b	c	c	Chirakuti Samserganj	1040
																	Noada	1041
c	c	c	c	c	1	c	b	a	c	c		c	c	b	c	c	Akbarpur	1042
c	c	c	c	c	c	c	c	b	c	c	c	c	c	c	c	c	Dilalpur	1043
c	c	c	c	c	c	c	b	a	c	c	b	c	b	b	b	b	Baranda Sibnagar	1044
c	c	c	c	c	2	c	c	b	c	c	c	c	c	c	c	c	Kalikapur	1045
c	c	c	c	c	c	c	b	1	c	c	c	c	c	b	c	c	Hasnabad	1046
c	c	c	c	c	a	c	c	a	c	c	c	c	a	a	c	c	Sashidharpur	1047
c	b	b	c	c	a	c	a	a	c	c	a	a	a	a	a	a	Bhatpara	1048
c	c	c	c	c	a	c	c	1	c	c	c	c	c	c	c	c	Ramdaspur	1049
c	c	c	c	c	1	c	b	a	c	c	c	c	a	a	a	a	Kamalpur	1050
c	b	b	c	c	a	c	b	a	c	c	b	b	b	b	b	b	Jafrabad	1051
c	c	c	c	c	c	c	b	1	c	c	b	b	b	b	c	b	Kapasdanda	1052
c	c	c	c		1	c	b	a	c	c	c	c	b	b	b	b	Gopalnagar	1053
c	c	c	c	c	2	a	b	1	b	b	b	b	1	b	b	b	Gudhia	1054
c	c	c	c	c	a	c	b	a	c	c	b	b	b	b	b	b	Nesta	1055
c	c	c	c	c	c	c	c	1	c	c	c	c	a	c	c	b	Kumirdaha	1056
c	c	c	c	c	c	c	c	1	c	c	c	c	1	c	c	c	Tentulia	1057
c	c	c	c	c	a	c	b	a	c	c	c	c	a	c	c	c	Char Chatra	1058
c	c	c	c	c	c	c	b	b	c	c	b	c	a	c	c	c	Dharmmapur	1059
c	c	c	c	c	1	c	c	1	b	b	b	b	b	b	b	b	Kanksa	1060
c	c	c	c	c	a	a	a	a	c	c	a	a	a	a	a	a	Singa	1061
c	c	c	c	c	c	c	a	a	a	c	a	a	a	a	a	a	Banoaripur	1062
c	c	c	c	c	c	c	a	a	c	c	c	c	b	c	c	c	Begamnagar	1063
c	c	c	c	c	a	c	b	a	b	c	b	b	b	b	b	b	Bhartadoba	1064
c	c	c	c	c	c	c	b	a	b	c	b	b	b	b	b	b	Palasdanga	1065
c	c	c	c	c		c	a	1	c	c	a	c	a	c	c	c	Neoai Khamarpara	1066
c	c	c	c	c	c	c	a	a	c	c	c	c	a	c	c	c	Purba Gobindapur	1067
c	c	c	c	c		c	a	a	c	c	c	c	b	c	c	c	Rampur	1068
c	c	c	c	c		c	a	a	c	c	a	c	b	c	c	c	Hulaspur	1069
c	c	c				c	1	1	c	c	1	c	a	c	c	c	Hasenpur	1070
c	c	c	c	c		c	1	1	c	c	b	c	b	c	c	c	Dangapara	1071
c	c	c	c	c		c	b	a	c	c	b	c	b	c	c	c	Bati	1072
																	Char Ramipur	1073
c	b	b	b		3	b	b	1	b	b	c	b	b	b	b	b	Uttar Ganespur	1074
c	b	b	b	c	3	b	b	1	b	b	b	b	b	b	b	b	Payasti Katiganga	1075
c	a	a	a	a	a	a	a	1	a	a	a	a	a	a	a	a	Bhri gurambati (P)	1076
c	a	a	a	a		a	a	a	a	a	a	a	a	a	a	a	Goljarbag (P)	1077
c	a	a	a	a		a	a	a	a	a	a	a	a	a	a	a	Bahadurpur (P)	1078

Serial Number	Name of Village	Number of Non-Government Medical Amenities available.							Availability of drinking water - Yes / No							
		Charitable non Govt. hospital/Nursing home.	Medical practitioner with MBBS Degree	Medical practitioner with other degree	Medical practitioner with no degree	Traditional practitioner and faith healer	Medicine Shop	Others	Tap water (Treated/Untreated)	Well water (Covered / Uncovered well)	Hand Pump	Tube wells / Bore well	Spring	River / Canal	Tank / Pond / Lake	Others
1	2	32	33	34	35	36	37	38	39	40	41	42	43	44	45	46
1034	Pilkhana	0	0	0	0	0	0	0	No	No	Yes	No	No	No	No	No
1035	Kadamsarif	0	0	0	0	0	0	0	No	No	Yes	No	No	No	No	No
1036	Sabjikatra	0	0	0	0	0	0	0	No	No	Yes	No	No	No	No	No
1037	Ransagar	0	0	0	0	0	0	0	No	No	Yes	No	No	Yes	Yes	No
1038	Aliganj	0	0	0	0	0	0	0	No	No	Yes	No	No	Yes	No	No
1039	Akherighata	0	0	0	0	0	2	0	No	No	Yes	No	No	Yes	Yes	No
1040	Chirakuti Samsanganj	0	0	0	0	0	1	0	No	No	Yes	No	No	Yes	No	No
1041	Noada															
1042	Akbarpur	0	0	0	0	0	0	0	No	No	Yes	No	No	Yes	Yes	No
1043	Dilalpur	0	0	0	0	0	0	0	No	No	Yes	No	No	Yes	No	No
1044	Baranda Sibnagar	0	0	0	1	0	0	0	No	No	Yes	No	No	Yes	No	No
1045	Kalikapur	0	0	0	1	0	0	0	No	No	Yes	No	No	Yes	Yes	No
1046	Hasnabad	0	0	0	3	0	0	0	No	No	Yes	No	No	Yes	No	No
1047	Sashidharpur	0	0	0	0	0	0	0	No	No	Yes	No	No	Yes	No	No
1048	Bhatpara	0	0	3	1	0	1	0	No	No	Yes	No	No	Yes	Yes	No
1049	Ramdaspur	0	0	0	0	0	0	0	No	No	Yes	No	No	Yes	Yes	No
1050	Kamalpur	0	0	0	0	0	0	0	No	No	Yes	No	No	Yes	No	No
1051	Jafrabad	0	0	5	0	0	5	0	No	No	Yes	No	No	Yes	Yes	No
1052	Kapasdanda	0	0	2	3	0	5	0	No	No	Yes	No	No	No	No	No
1053	Gopalnagar	0	0	0	0	0	0	0	No	No	Yes	No	No	Yes	Yes	No
1054	Gudhia	0	0	0	1	1	1	0	No	No	Yes	Yes	No	No	Yes	No
1055	Nesta	0	0	2	2	0	2	0	No	No	Yes	No	No	Yes	Yes	No
1056	Kumirdaha	0	0	0	0	0	1	0	No	No	No	Yes	No	No	Yes	No
1057	Tentulia	0	0	0	1	1	1	0	No	No	Yes	Yes	No	No	No	No
1058	Char Chatra	0	0	0	0	0	1	0	No	No	Yes	No	No	No	Yes	No
1059	Dharmmapur	0	0	0	0	0	0	0	No	No	Yes	No	No	Yes	Yes	No
1060	Kanksa	0	0	0	1	0	1	0	No	No	Yes	Yes	No	No	No	No
1061	Singa	0	0	0	1	0	1	1	No	No	Yes	Yes	No	Yes	No	No
1062	Banoaripur	0	0	0	0	0	0	0	No	No	Yes	Yes	No	No	No	No
1063	Begamnagar	0	0	0	1	0	1	0	No	No	Yes	Yes	No	No	No	No
1064	Bhartadoba	0	0	0	0	0	0	0	No	No	Yes	Yes	No	No	No	No
1065	Palasdanga	0	0	0	0	0	0	0	No	No	Yes	Yes	No	Yes	No	No
1066	Neoai Khamarpara	0	0	0	0	1	0	0	No	No	Yes	No	No	No	Yes	No
1067	Purba Gobindapur	0	0	0	0	0	0	0	No	No	Yes	Yes	No	No	Yes	No
1068	Rampur	0	0	0	0	0	0	0	No	No	Yes	No	No	No	Yes	No
1069	Hulaspur	0	0	0	0	4	0	0	No	No	Yes	No	No	Yes	Yes	No
1070	Hasenpur	0	0	0	0	0	1	0	No	No	Yes	No	No	Yes	Yes	No
1071	Dangapara	0	0	0	0	0	0	0	No	No	Yes	No	No	Yes	Yes	No
1072	Bati	0	0	0	0	0	0	0	No	No	Yes	No	No	Yes	Yes	No
1073	Char Ramipur															
1074	Uttar Ganespur	0	0	0	0	0	0	0	No	No	Yes	No	No	No	Yes	No
1075	Payasti Katiganga	0	0	0	0	0	0	0	No	No	Yes	No	No	No	Yes	No
1076	Bhrigurambati (P)	0	0	0	0	0	0	0	No	No	Yes	Yes	No	No	Yes	No
1077	Goljarbag (P)	0	0	0	0	0	0	0	No	No	Yes	No	No	No	No	No
1078	Bahadurpur (P)	0	0	0	0	0	0	0	No	No	Yes	Yes	No	No	Yes	No

Availability of toilet & others Yes / No				Communication and transport facilities (If amenities available code -Yes is given except for Village Pin Code ,If not available within the village , the distance range code viz; a for < 5 Kms, b for 5-10 Kms and c for 10+ kms of nearest place where facility is available is given).								
Community toilet including bath.	Community toilet excluding bath.	Rural sanitary mart or sanitary hardware outlet available near the village.	Community bio- gas or recycle of waste for productive use.	Post office(PO)	Sub post office (SPO)	Post & Telegraph office (P&TO)	Village Pin Code	Telephones (Land lines)	Public call office (PCO)	Mobile phone coverage	Name of Village	Serial Number
47	48	49	50	51	52	53	54	55	56	57	2	1
No	No	No	No	a	a	b	742149	Yes	a	Yes	Pilkhana	1034
No	No	No	No	a	a	b	742113	Yes	Yes	Yes	Kadamsarif	1035
No	No	No	No	a	a	b	742149	Yes	Yes	Yes	Sabjikatra	1036
No	No	No	No	c	a	c	742113	Yes	Yes	Yes	Ransagar	1037
No	No	No	No	c	a	c	742113	Yes	a	Yes	Aliganj	1038
No	No	No	No	c	a	c	742113	a	a	Yes	Akherighata	1039
No	No	No	No	c	a	c	742149	a	a	Yes	Chirakuti Samserganj	1040
											Noada	1041
No	No	No	No	c	a	c	742149	Yes	Yes	Yes	Akbarpur	1042
No	No	No	No	c	a	c	742149	Yes	Yes	Yes	Dilalpur	1043
No	No	No	No	a	b	c	742113	a	b	Yes	Baranda Sibnagar	1044
No	No	No	No	c	a	c	742149	Yes	a	Yes	Kalikapur	1045
No	No	No	No	c	a	c	742149	Yes	a	a	Hasnabad	1046
No	No	No	No	c	a	c	742149	a	a	a	Sashidharpur	1047
No	No	No	No	c	a	c	742113	Yes	Yes	Yes	Bhatpara	1048
No	No	No	No	Yes	a	c	742104	a	a	a	Ramdaspur	1049
No	No	No	No	c	a	c	742113	a	Yes	Yes	Kamalpur	1050
No	No	No	No	c	b	c	742149	Yes	Yes	Yes	Jafrabad	1051
No	No	No	No	Yes	c	c	742149	Yes		Yes	Kapasdanda	1052
No	No	No	No	c	a	c	742302	a	a	Yes	Gopalnagar	1053
No	No	No	No	b	b	c	742302	Yes	b	Yes	Gudhia	1054
No	No	No	No	c	a	c	742113	Yes	a	b	Nesta	1055
No	No	No	No	c	c	c	742302	a	c	Yes	Kumirdaha	1056
No	No	Yes	No	c	c	c	742302	b	c	Yes	Tentulia	1057
No	No	No	No	c	c	c	742149	c	c	Yes	Char Chatra	1058
No	No	Yes	No	c	b	c	742113	c	c	Yes	Dharmmapur	1059
No	No	No	No	b	b	b	742302	a	b	Yes	Kanksa	1060
No	No	No	No	a	a	a	742302	a	a	Yes	Singa	1061
No	No	No	No	a	a	a	742123	a	a	Yes	Banoaripur	1062
No	No	No	No	c	c	c	742113	b	c	Yes	Begamnagar	1063
No	No	No	No	b	b	b	742113	b	b	Yes	Bhartadoba	1064
No	No	No	No	b	b	b	742302	b	b	Yes	Palasdanga	1065
No	No	Yes	No	c	a	c	742149	Yes	Yes	Yes	Neoi Khamarpara	1066
No	No	No	No	c	a	c	742104	Yes	a	Yes	Purba Gobindapur	1067
No	No	Yes	No	c	b	c	742123	Yes	a	Yes	Rampur	1068
No	No	Yes	No	c	a	c	742149	Yes	Yes	Yes	Hulaspur	1069
No	No	Yes	No	c	Yes	c	742201	Yes	Yes	Yes	Hasenpur	1070
No	No	Yes	No	c	Yes	c	742302	Yes	c	Yes	Dangapara	1071
No	No	Yes	No	c	a	c	742104	c	b	Yes	Bati	1072
											Char Ramipur	1073
No	No	No	No	b	b	b	742149	b	Yes	Yes	Uttar Ganespur	1074
No	No	No	No	b	b	b	742149	b	Yes	Yes	Payasti Katiganga	1075
No	No	No	No	b	b	b	742104	b	Yes	Yes	Bhrigurambati (P)	1076
No	No	No	No	a	a	a	742113	a	a	a	Goljarbag (P)	1077
No	No	No	No	a	a	a	742113	a	a	a	Bahadurpur (P)	1078

Communication and transport facilities (If amenities available code -Yes is given except for Village Pin Code ,If not available within the village , the distance range code viz; a for < 5 Kms, b for 5-10 Kms and c for 10+ kms of nearest place where facility is available is given).													Village connected to highway (If amenities available code viz; a for < 5 Kms, b for 5-10 Kms and c for 10+ kms of nearest place where facility is available is given).			
Serial Number	Name of Village	Internet cafes/ Common service centre (CSC)	Private courier facility	Bus service (Public & Private)	Railway stations	Auto/Modified Autos	Taxis and Vans	Tractors	Cycle-pulled rickshaws(Manual & Machine driven)	Carts driven by animals	Sea /River ferry service	Connected to national highway(NH)	Connected to state highway(SH)	Connected to major district road (MDR)	Connected to others district road	Pucca roads
1	2	58	59	60	61	62	63	64	65	66	67	68	69	70	71	72
1034	Pilkhana	a	a	Yes	a	Yes	Yes	Yes	Yes	Yes	c	c	Yes		Yes	Yes
1035	Kadamsarif	a	a	Yes	a	Yes	Yes	Yes	Yes	Yes	c	c	Yes		Yes	Yes
1036	Sabjikatra	a	a	Yes	a	Yes	Yes	Yes	Yes	Yes	c	c	Yes		Yes	Yes
1037	Ransagar	a	a	Yes	a	a	Yes	a	Yes	Yes	a	c	Yes		Yes	Yes
1038	Aliganj	a	a	Yes	a	a	Yes	b	Yes	Yes	a	c	c		a	Yes
1039	Akherighata	a	a	Yes	a	a	Yes	a	Yes	a	a	c	c	a	b	Yes
1040	Chirakuti Samsenganj	a	a	Yes	a	a	Yes	Yes	a	a	a	c	Yes	a	a	Yes
1041	Noada															
1042	Akbarpur	b	a	Yes	a	a	Yes	c	Yes	Yes	a	c	c		a	a
1043	Dilalpur	Yes	a	a	a	a	a	c	Yes	Yes	b	c	c		Yes	Yes
1044	Baranda Sibnagar	b	b	b	b	b	Yes	a	b	Yes	a	c	c	b	b	a
1045	Kalikapur	a	a	a	a	a	Yes	a	Yes	Yes	b	c	c		Yes	a
1046	Hasnabad	a	a	a	b	a	Yes	a	Yes	a	b	c	c	a	a	a
1047	Sashidharpur	a	a	a	a	a	Yes	a	Yes	Yes	Yes	c	c	a	a	a
1048	Bhatpara	a	a	a	a	a	Yes	Yes	Yes	Yes	b	c	c	a	Yes	Yes
1049	Ramdaspur	a	a	a	a	a	a	c	Yes	Yes	c	c	c		Yes	Yes
1050	Kamalpur	c	b	a	b	c	Yes	c	Yes	Yes	a	c	c	a	a	Yes
1051	Jafrabad	b	b	b	b	b	Yes	a	Yes	Yes	c				Yes	Yes
1052	Kapasdanda	b	b	a	b	c	Yes	c	Yes	Yes	a	c	c	a	a	Yes
1053	Gopalnagar	a	a	a	b	b	Yes	b	Yes	Yes	b	c	c	a	a	Yes
1054	Gudhia	b	b	Yes	b	Yes	Yes	Yes	Yes	Yes	b	c	b		Yes	Yes
1055	Nesta	b	b	b	b	b	b	b	Yes	a	c	c	c	b	Yes	a
1056	Kumirdaha	c	c	Yes	c	Yes	c	c	c	c	c	c	c		Yes	b
1057	Tentulia	c	c	a	c	Yes	b	b	Yes	Yes	c	c	c		Yes	b
1058	Char Chatra	c	c	a	c	a	a	a	a	a	c	c	c	a	a	a
1059	Dharmmapur	c	c	a	c	a	Yes	Yes	Yes	Yes	c	c	c	a	a	a
1060	Kanksa	b	b	a	c	Yes	Yes	Yes	Yes	Yes	b	c	b		Yes	Yes
1061	Singa	a	a	Yes	c	Yes	a	a	a	a	c	c		a	a	a
1062	Banoaripur	a	a	a	c	a	a	a	a	a	a	c	a	a	a	a
1063	Begamnagar	c	c	a	c	c	a	a	a	a	c	c	c	a	a	Yes
1064	Bhartadoba	b	b	a	b	b	Yes	b	b	b	b	c	b	a	a	a
1065	Palasdanga	b	b	a	b	a	b	b	Yes	b	Yes	b	c	b	a	a
1066	Neoai Khamarpara	a	c	a	c	c	Yes	Yes	Yes	Yes	a	c	a	a	a	Yes
1067	Purba Gobindapur	a	c	a	c	c	Yes	Yes	Yes	Yes	c	c	a	a	a	Yes
1068	Rampur	a	c	a	c	c	Yes	Yes	Yes	Yes	c	c	a	a	a	Yes
1069	Hulaspur	a	c	b	c	b	Yes	Yes	Yes	Yes	Yes	c	b	b	b	Yes
1070	Hasenpur	Yes	a	a	a	c	Yes	Yes	Yes	Yes	c	c	a	a	a	Yes
1071	Dangapara	b	c	b	c	c	Yes	Yes	Yes	Yes	Yes	c	b	b	b	a
1072	Bati	b	c	b	c	b	Yes	Yes	Yes	Yes	Yes	c	b	b	b	b
1073	Char Ramipur															
1074	Uttar Ganespur	b	b	b	b	Yes	Yes	Yes	Yes	b	b	c	c	b	b	b
1075	Payasti Katiganga	b	b	b	Yes	b	Yes	Yes	Yes	b	b	c	c	b	b	b
1076	Bhrigurambati (P)	b	b	b	Yes	Yes	Yes	Yes	Yes	c	a	c	c	b	b	b
1077	Goljarbag (P)	a	a	a	a	a	a	a	a	a	a	c	c	a	a	a
1078	Bahadurpur (P)	a	a	Yes	a	Yes	Yes	Yes	Yes	Yes	Yes	c	c	a	a	a

ys,village roads, banks & credit societies
 :-Yes is given, If not available within the
 code viz; a for < 5 Kms, b for 5-10 Kms
 place where facility is available is given).

Availability of miscellaneous facilities (If amenities available code -Yes is given, If not
 available within the village , the distance range code viz; a for < 5 Kms, b for 5-10 Kms
 and c for 10+ kms of nearest place where facility is available is given).

73	74	75	76	77	78	79	80	81	82	83	84	85	86	87	Name of Village	Serial Number
Yes	Yes	c	Yes	a	a	c	Yes	Yes	b	Yes	Yes	Yes	Yes	Yes	Pilkhana	1034
Yes			Yes	a	a	c	Yes	a	c	a	a	Yes	Yes	Yes	Kadamsarif	1035
Yes			Yes	a	a	c	Yes	a	c	a	a	Yes	Yes	Yes	Sabjikatra	1036
Yes	Yes	Yes	Yes	Yes	a	c	Yes	a	c	a	a	Yes	a	Yes	Ransagar	1037
Yes	Yes	a	a	a	a	c	a	a	c	a	a	a	a	Yes	Aliganj	1038
Yes	c	a	a	a	a	c	Yes	a	c	a	a	a	a	Yes	Akherighata	1039
Yes	c	a	a	a	a	c	Yes	a	c	a	a	a	a	a	Chirakuti Samsanganj	1040
															Noada	1041
Yes	c	Yes	Yes	a		c	Yes	a	c	a	a	Yes	Yes	a	Akbarpur	1042
Yes	Yes	Yes	Yes	a	a	c	Yes	a	c	a	a	a	a	a	Dilalpur	1043
Yes	Yes	b	Yes	b	b	c	Yes	a	c	a	b	Yes	Yes	Yes	Baranda Sibnagar	1044
a	Yes	a	Yes	a	a	c	Yes	a	c	a	a	Yes	Yes	a	Kalikapur	1045
Yes	b	a	Yes	a	b	c	Yes	b	c	b	b	Yes	Yes	Yes	Hasnabad	1046
Yes	c	a	Yes	a	a	c	Yes	Yes	c	a	Yes	Yes	Yes	Yes	Sashidharpur	1047
Yes	Yes	a	a	a	a	c	Yes	a	c	a	a	Yes	Yes	Yes	Bhatpara	1048
Yes	Yes	Yes	Yes	a	a	c	Yes	a	c	a	a	Yes	Yes	a	Ramdaspur	1049
Yes	c	a	Yes	a	a	c	a	a	c	a	a	Yes	a	a	Kamalpur	1050
Yes	Yes		Yes	b	b	c	Yes	a	c	b	b	Yes	Yes	Yes	Jafrabad	1051
Yes	Yes	b	Yes	b	b	c	Yes	b	c	b	Yes	Yes	Yes	Yes	Kapasdanda	1052
Yes	c	a	Yes	a	a	c	Yes	b	c	a	b	Yes	a	Yes	Gopalnagar	1053
Yes	b	b	Yes	Yes	b	Yes	Yes	Yes	Yes	Yes	Yes	Yes	Yes	Yes	Gudhia	1054
Yes	Yes	Yes	Yes	b	b	c	Yes	Yes	b	b	b	Yes	Yes	a	Nesta	1055
a	c	c	Yes	a	c	c	Yes	a	c	a	c	Yes	Yes	a	Kumirdaha	1056
Yes	b	c	Yes	Yes	c	Yes	Yes	Yes	Yes	Yes	Yes	Yes	Yes	Yes	Tentulia	1057
a	a	c	c	c	c	c	a	a	c	a	a	Yes	Yes	Yes	Char Chatra	1058
Yes	a	c	Yes	a	c	c	Yes	Yes	c	Yes	a	Yes	Yes	c	Dharmmapur	1059
Yes	Yes	b	Yes	a	b	Yes	Yes	Yes	Yes	Yes	Yes	Yes	Yes	b	Kanksa	1060
a	a	a	Yes	a	c	c	Yes	a	c	a	a	Yes	Yes	a	Singa	1061
a	a	a	c	a	a	c	Yes	Yes	c	a	a	a	a	a	Banoaripur	1062
Yes	c	c	Yes	a	a	c	Yes	Yes	c	Yes	a	Yes	Yes	Yes	Begamnagar	1063
a	a	b	c	a	c	c	a	a	c	a	a	a	a	a	Bhartadoba	1064
a	a	a	b	b	b	c	Yes	b	c	a	b	Yes	Yes	b	Palasdanga	1065
Yes	Yes	c	Yes	a	c	Yes	Yes	a	c	a	Yes	Yes	Yes	a	Neoai Khamarpara	1066
Yes	Yes	c	Yes	a	c	c	Yes	Yes	c	a	a	Yes	Yes	c	Purba Gobindapur	1067
Yes	c	c	Yes	Yes	c	c	Yes	c	c	a	a	Yes	Yes	Yes	Rampur	1068
Yes	c	c	Yes	a	c	c	Yes	c	c	Yes	a	Yes	Yes	c	Hulaspur	1069
Yes	c	c	Yes	Yes	c	Yes	Yes	Yes	c	Yes	Yes	Yes	Yes	c	Hasenpur	1070
Yes	c	Yes	Yes	Yes	c	Yes	Yes	Yes	c	a	Yes	Yes	Yes	b	Dangapara	1071
Yes	b	Yes	Yes	b	b	c	Yes	Yes	b	b	b	Yes	Yes	b	Bati	1072
															Char Ramipur	1073
Yes	c	b	Yes	b	b	b	Yes	a	b	b	b	Yes	Yes	Yes	Uttar Ganespur	1074
Yes	c	b	b	b	b	c	Yes	a	c	b	b	Yes	Yes	b	Payasti Katiganga	1075
Yes	c	b	Yes	a	a	c	Yes	a	c	a	a	Yes	Yes	Yes	Bhriurambati (P)	1076
Yes	a	a	Yes	a	a	c	Yes	Yes	c	a	a	Yes	Yes	Yes	Goljarbag (P)	1077
Yes	a	b	Yes	a	a	c	Yes	Yes	Yes	a	a	Yes	Yes	Yes	Bahadurpur (P)	1078

Availability of miscellaneous facilities (If amenities available code -Yes is given, If not available within the village , the distance range code viz; a for < 5 Kms, b for 5-10 Kms and c for 10+ kms of nearest place where facility is available is given).												Availability of electricity (Yes/No)			
Serial Number	Name of Village	ASHA (Accredited Social Health Activist)	Community centre with/without TV	Sports Field,	Sports Club / Recreation Centre	Cinema / Video Hall	Public Library	Public Reading Room	Newspaper Supply	Assembly Polling station	Birth & Death Registration Office	Power Supply for Domestic Use (ED)	Power Supply for Agricultural Use (EAG)	Power Supply for Commercial Use (EC)	Power Supply for All Uses (EA)
1	2	88	89	90	91	92	93	94	95	96	97	98	99	100	101
1034	Pilkhana	Yes	a	a	a	a	a	a	Yes	a	b	Yes	Yes	Yes	Yes
1035	Kadamsarif	Yes	a	a	a	a	a	a	Yes	a	a	Yes	Yes	Yes	Yes
1036	Sabjikatra	Yes	a	a	a	a	a	a	Yes	a	a	Yes	Yes	Yes	Yes
1037	Ransagar	a	a	a	a	a	a	a	a	Yes	b	Yes	Yes	Yes	Yes
1038	Aliganj	Yes	a	a	a	a	a	a	Yes	a	b	Yes	No	No	No
1039	Akherighata	a	a	a	a	a	a	a	Yes	a	b	Yes	No	No	No
1040	Chirakuti Samsanganj	Yes	a	a	a	a	a	a	Yes	a	b	Yes	No	No	No
1041	Noada														
1042	Akbarpur	a	a	a	a	a	a	Yes	Yes	Yes	b	Yes	No	No	No
1043	Dilalpur	Yes	a	a	a	a	c	c	Yes	Yes	b	Yes	Yes	Yes	Yes
1044	Baranda Sibnagar	a	b	a	b	b	a	b	Yes	Yes	a	Yes	Yes	Yes	Yes
1045	Kalikapur	b	a	a	a	c	c	Yes	Yes	Yes	b	Yes	Yes	Yes	Yes
1046	Hasnabad	Yes	Yes	a	b	b	b	b	Yes	Yes	b	Yes	Yes	Yes	Yes
1047	Sashidharpur	Yes	a	Yes	a	a	a	a	Yes	a	a	Yes	Yes	Yes	Yes
1048	Bhatpara	a	a	a	a	a	a	a	Yes	Yes	a	Yes	No	No	No
1049	Ramdaspur	a	c	a	a	a	a	a	Yes	a	a	Yes	No	No	No
1050	Kamalpur	a	a	a	a	a	c	a	Yes	Yes	a	Yes	No	No	No
1051	Jafrabad	Yes	b	a	b	b	b	b	Yes	Yes	a	Yes	Yes	Yes	Yes
1052	Kapasdanda	b	Yes	b	b	b	b	Yes	Yes	Yes	Yes	Yes	Yes	Yes	Yes
1053	Gopalnagar	a	b	a	b	b	b	b	Yes	a	a	Yes	Yes	No	No
1054	Gudhia	Yes	b	Yes	Yes	Yes	b	b	Yes	Yes	b	Yes	No	No	No
1055	Nesta	b	a	a	b	b	b	b	Yes	Yes	a	Yes	Yes	Yes	Yes
1056	Kumirdaha	Yes	c	a	a	a	c	c	Yes	Yes	Yes	Yes	No	No	No
1057	Tentulia	Yes	c	Yes	c	Yes	Yes	Yes	Yes	Yes	a	Yes	No	No	No
1058	Char Chatra	Yes	c	a	c	c	a	a	Yes	Yes	a	Yes	No	No	No
1059	Dharmmapur	b	c	Yes	Yes	c	c	c	Yes	Yes	b	Yes	Yes	Yes	Yes
1060	Kanksa	Yes	b	Yes	Yes	Yes	b	b	Yes	Yes	b	Yes	No	No	No
1061	Singa	Yes	a	Yes	a	a	a	a	Yes	Yes	a	Yes	No	No	No
1062	Banoaripur	a	a	a	a	a	a	a	Yes	a	a	Yes	No	No	No
1063	Begamnagar	Yes	c	Yes	Yes	Yes	Yes	a	Yes	Yes	b	Yes	No	No	No
1064	Bhartadoba	a	a	a	a	a	b	b	a	a	b	Yes	No	No	No
1065	Palasdanga	Yes	b	a	b	b	b	b	b	a	b	Yes	No	No	No
1066	Neoai Khamarpara	Yes	c	Yes	Yes	a	b	b	Yes	Yes	a	Yes	Yes	Yes	Yes
1067	Purba Gobindapur	Yes	c	Yes	Yes	a	b	b	Yes	a	a	Yes	Yes	No	No
1068	Rampur	Yes	c	a	Yes	a	a	a	Yes	a	Yes	Yes	Yes	Yes	Yes
1069	Hulaspur	Yes	c	a	a	b	a	a	Yes	Yes	a	Yes	Yes	Yes	Yes
1070	Hasenpur	Yes	c	Yes	Yes	a	Yes	Yes	Yes	Yes	Yes	Yes	Yes	Yes	Yes
1071	Dangapara	Yes	c	Yes	Yes	b	b	b	Yes	Yes	b	Yes	Yes	Yes	Yes
1072	Bati	Yes	c	Yes	Yes	b	a	a	Yes	Yes	b	Yes	Yes	No	No
1073	Char Ramipur														
1074	Uttar Ganespur	Yes	b	b	b	b	b	b	Yes	Yes	c	Yes	Yes	No	No
1075	Payasti Katiganga	Yes	b	b	b	b	b	b	b	Yes	b	Yes	Yes	No	No
1076	Bhrigurambati (P)	Yes	a	a	a	a	a	a	a	Yes	a	Yes	Yes	No	No
1077	Goljarbag (P)	Yes	Yes	Yes	Yes	Yes	Yes	Yes	Yes	Yes	b	Yes	Yes	No	No
1078	Bahadurpur (P)	Yes	Yes	Yes	Yes	a	a	a	Yes	Yes	a	Yes	Yes	No	No

Nearest Town		Land Use							
		Area under different types of land use (in hectares rounded up to one decimal place)							
Name	Distance range code i.e. a for < 5 Kms, b for 5-10 Kms and c for 10+ kms .	Forests	Area under Non-agricultural Uses	Barren and Un-cultivable land	Permanent Pastures and Other Grazing Lands	Land Under Miscellaneous Tree Crops etc.	Culturable Waste Land	Name of Village	Serial Number
102	103	104	105	106	107	108	109	2	1
LALBAGH	b	0	0	0	0	0	0	Pilkhana	1034
LALBAGH	b	0	0	0	0	0	0	Kadamsarif	1035
LALBAGH	b	0	7.1	0	0	0	2	Sabjkatra	1036
LALBAGH	b	0	0	0	0	0	0	Ransagar	1037
LALBAGH	b	0	0	0	0	0	0	Aliganj	1038
		0	0	0	0	0	0	Akherighata	1039
LALBAGH	b	0	0	0	0	0	0	Chirakuti Samserganj	1040
		10	4	0	0	0	6	Noda	1041
JIAGANJ	b	0	71	0	0	0	1	Akbarpur	1042
JIAGANJ	b	0	55.3	0	0	0	0	Dilalpur	1043
JIAJANG	b	0	65	0	0	0	0	Baranda Sibnagar	1044
JIAGANJ	b	0	69	0	0	0	36.9	Kalikapur	1045
LALBAGH	b	0	0.6	0	0	0	0	Hasnabad	1046
LALBAGH	b	0	72.9	0	0	0	0	Sashidharpur	1047
LALBAGH	b	0	11	0	0	0	0	Bhatpara	1048
LALBAGH	b	0	10.7	0	0	0	0	Ramdaspur	1049
LALBAGH	b	0	0.1	0	0	0	0	Kamalpur	1050
LALBAGH	a	0	36.6	0	0	0	0	Jafrabad	1051
LALBAGH	b	0	66	0	0	0	0	Kapasdanda	1052
LALBAGH	b	0	9	0	0	0	0	Gopalnagar	1053
LALBAGH	c	0	58	0	0	0	0	Gudhia	1054
JIAGANJ	b	0	37	0	0	0	0	Nesta	1055
JIAGANGE	b	0	86	0	0	0	0	Kumirdaha	1056
JIAGANJE	b	0	64	0	0	0	0	Tentulia	1057
		1	0	0	0	0	0	Char Chatra	1058
BERHAMPORE	b	0	67	0	0	0	0	Dharmpapur	1059
LALBAGH	b	0	70	0	0	0	1	Kanksa	1060
LALBAGH	b	0	36	0	0	0	0	Singa	1061
LALBAGH	b	0	0	0	0	0	0.8	Banoaripur	1062
LALBAGH	c	0	106	0	0	0	0	Begamnagar	1063
		0	0.1	0	0	0	0	Bhartadoba	1064
JUANGIPUR	c	0	0	0	0	0	0	Palasdanga	1065
BERHAMPORE	b	0	63.9	0	0	0	0	Neoai Khamarpara	1066
BERHAMPORE	b	0	0	0	0	0	0	Purba Gobindapur	1067
BERHAMPORE	b	0	0.4	0	0	0	0	Rampur	1068
BERHAMPORE	b	0	46	0	0	0	0	Hulaspur	1069
BERHAMPORE	b	0	101	0	0	0	0	Hasenpur	1070
BERHAMPORE	b	0	45	0	0	0	0	Dangapara	1071
		1	26	0	0	0	0	Bati	1072
		0	16.7	0	0	0	0	Char Ramipur	1073
JIAGANJ	b	0	0.4	0	0	0	0	Uttar Ganespur	1074
JIAGANJ	b	0	28	0	0	0	0	Payasti Katiganga	1075
JIAGANJ	b	0	6.2	0	0	0	0	Bhrigurambati (P)	1076
JIAGANJ	a	0	0.3	0	0	0	0	Goljarbag (P)	1077
JIAGANJ	a	0	0.1	0	0	0	0	Bahadurpur (P)	1078

Land Use												
Area under different types of land use (in hectares rounded up to one decimal place)							Area irrigated by source (in hectare).					
Serial Number	Name of Village	Fallow lands other than current fallows	Current Fallows	Net Area Sown	Total Irrigated Land Area	Total Un-irrigated Land Area	Canals (C)	Wells/Tube-wells(W/TW)	Tanks/Lakes(T/L)	Water Falls(WF)	Others(O)	
1	2	110	111	112	113	114	115	116	117	118	119	
1034	Pilkhana	0	0	24.4	24.4	0	0	24.4	0	0	0	
1035	Kadamsarif	0	0	87.8	79	8.8	0	64	5	0	10	
1036	Sabjikatra	0	0	90	90	0	5	55	10	0	20	
1037	Ransagar	0	0	128	55	73	0	5	30	0	20	
1038	Aliganj	0	0	28.9	21	7.9	2	16	1	0	2	
1039	Akherighata	0	0	73.8	62	11.8	0	46	16	0	0	
1040	Chirakuti Samsanganj	0	0	39.3	20	19.3	5	10	5	0	0	
1041	Noada	0	0	180.2	180	0.2	50	70	20	0	40	
1042	Akbarpur	0	0	123	94	29	20	44	20	0	10	
1043	Dilalpur	0	0	100	100	0	10	60	10	0	20	
1044	Baranda Sibnagar	0	0	196.7	162	34.7	22	90	50	0	0	
1045	Kalikapur	0	0	93	93	0	30	23	40	0	0	
1046	Hasnabad	0	0	44	44	0	2	37	5	0	0	
1047	Sashidharpur	0	0	206	202	4	50	100	50	0	2	
1048	Bhatpara	0	0	53	51	2	5	31	10	0	5	
1049	Ramdaspur	0	0	45	45	0	5	30	5	0	5	
1050	Kamalpur	0	0	58	46	12	6	40	0	0	0	
1051	Jafrabad	0	0	30	30	0	5	15	5	0	5	
1052	Kapasdanda	0	0	216.2	201	15.2	20	161	20	0	0	
1053	Gopalnagar	0	0	50.6	50	0.6	10	30	10	0	0	
1054	Gudhia	0	0	387.5	384	3.5	0	330	50	0	4	
1055	Nesta	0	0	190.1	190	0.1	20	80	20	0	70	
1056	Kumirdaha	0	0	340	330	10	30	100	150	0	50	
1057	Tentulia	0	0	283.2	283	0.2	50	208	20	0	5	
1058	Char Chatra	0	0	223.8	200	23.8	50	120	10	0	20	
1059	Dharmmapur	0	0	332.5	328	4.5	25	228	25	0	50	
1060	Kanksa	0	0	603.9	600	3.9	75	325	100	0	100	
1061	Singa	0	0	184.6	180	4.6	30	110	20	0	20	
1062	Banoaripur	0	0	34	30	4	1	25	2	0	2	
1063	Begamnagar	0	0	589.7	580	9.7	75	355	50	0	100	
1064	Bhartadoba	0	0	21	17	4	1	11	3	0	2	
1065	Palasdanga	0	0	34.5	25	9.5	5	15	5	0	0	
1066	Neoai Khamarpara	0	0	232	232	0	2	193	7	0	30	
1067	Purba Gobindapur	0	0	206.1	199	7.1	0	130	60	0	9	
1068	Rampur	0	0	233	192	41	10	152	20	0	10	
1069	Hulaspur	0	0	174.8	174	0.8	25	104	25	0	20	
1070	Hasenpur	0	0	448.9	439	9.9	50	58	261	0	70	
1071	Dangapara	0	0	228.7	224	4.7	40	69	105	0	10	
1072	Bati	0	0	259.3	256	3.3	25	206	25	0	0	
1073	Char Ramipur	0	0	64	64	0	5	44	10	0	5	
1074	Uttar Ganespur	0	0	64	55	9	5	35	5	0	10	
1075	Payasti Katiganga	0	0	92.1	82	10.1	7	68	7	0	0	
1076	Bhrigurambati (P)	0	0	21	21	0	3	11	4	0	3	
1077	Goljarbag (P)	0	0	33.3	15	18.3	2	10	3	0	0	
1078	Bahadurpur (P)	0	0	158	110	48	5	75	10	0	20	

Name of three most important commodities manufactured			Name of Village	Serial Number
First	Second	Third		
120	121	122	2	1

Pilkhana	1034
Kadamsarif	1035
Sabjikatra	1036
Ransagar	1037
Aliganj	1038
Akherighata	1039
Chirakuti Samserganj	1040
Noada	1041
Akbarpur	1042
Dilalpur	1043
Baranda Sibnagar	1044
Kalikapur	1045
Hasnabad	1046
Sashidharpur	1047
Bhatpara	1048
Ramdaspur	1049
Kamalpur	1050
Jafrabad	1051
Kapasdanda	1052
Gopalnagar	1053
Gudhia	1054
Nesta	1055
Kumirdaha	1056
Tentulia	1057
Char Chatra	1058
Dharmmapur	1059
Kanksa	1060
Singa	1061
Banoaripur	1062
Begamnagar	1063
Bhartadoba	1064
Palasdanga	1065
Neoi Khamarpara	1066
Purba Gobindapur	1067
Rampur	1068
Hulaspur	1069
Hasenpur	1070
Dangapara	1071
Bati	1072
Char Ramipur	1073
Uttar Ganespur	1074
Payasti Katiganga	1075
Bhrigurambati (P)	1076
Goljarbag (P)	1077
Bahadurpur (P)	1078

Census of India 2011
Amenities and Land use

Serial Number	Name of Village	Location code no.	Total area of the village (in hectares rounded up to one decimal place)	Total population (2011 census)	Number of households (2011 census)	Number of educational amenities available in village, the distance range code viz; a for 0-5 kms, b for 5-10 kms, c for 10+ kms of nearest place where facility is available							
						Pre-Primary school (PP)	Primary school (P)	Middle school (M)	Secondary School (S)	Senior Secondary school (SS)	Degree college of arts, science & commerce (ASC)	Engineering college(EC)	Medical college (MC)
1	2	3	4	5	6	7	8	9	10	11	12	13	14
1079	Tantipara	314895	25.9	736	157	1	1	b	b	b	b	b	c
1080	Chaipara	314896	74.4	325	72	1	1	a	a	a	a	a	c
1081	Sadeksarai	314897	36	964	193	1	1	b	b	b	b	b	c
1082	Gujasti Rampur	314898	95.6	1324	269	2	2	b	b	b	b	b	c
1083	Narayanpur	314899	37.6	1044	229	b	b	b	b	b	b	b	c
1084	Jayenpur	314900	157	2184	469	1	1	b	b	b	b	b	c
1085	Beliapukur	314901	146.3	2338	513	1	1	b	b	b	b	b	c
1086	Raichandpur (P)	314902	72.6	1784	376	1	1	b	b	b	b	b	c
1087	Chandipur	314903	103.2	1547	348	1	1	b	b	b	b	b	c
1088	Bilkandi	314904	53.6	2930	590	2	2	b	b	b	b	b	b
1089	Ambarnagar	314905	40.7	1817	419	a	a	a	a	a	a	a	c
1090	Bagdhar (P)	314906	103.3	1520	349	2	2						
1091	Kanchannagar	314907	24.4	229	55	1	1	a	a	a	a	a	a
1092	Begampur	314908	41	140	41	a	a	a	a	a	a	a	a
1093	Ramnagar	314909	47.1	511	115	1	1	b	b	b	b	b	b
1094	Amaipara (P)	314910	242.4	2145	473	1	1	l	l	l	b	b	b
1095	Fatejangpur Diar (P)	314911	126	3212	718	1	1	a	a	a	a	a	c
1096	Baranagar (P)	314912	230.5	1721	372	2	2	l	l	l	b	b	b
1097	Kusumkhola	314913	237.4	3324	742	2	2	a	a	a	a	a	c
1098	Chhalimpur	314914	48	72	13	a	a	a	a	a	a	a	a
1099	Asanpur (P)	314915	50.8	576	123	1	1	a	a	a	a	a	a
1100	Fatejangpur (P)	314916	90.1	889	175	a	a	a	a	a	a	a	a
1101	Kaltapara	314917	26.2	101	25	a	a	a	a	a	a	a	a
1102	Mahinagar	314918	122	2778	549	1	1	a	a	a	a	a	a
1103	Mahinagar Diar	314919	59.8	991	219	1	1	l	l	l	a	a	c
1104	Mirpur	314920	27.2	342	80	1	1	a	a	a	a	a	c
1105	Char Mahimapur	314921	70.8	838	187	1	1	a	a	a	a	a	c
1106	Lalkuthi	314922	57	1804	412	1	1	a	a	a	a	a	c
1107	Madhusudanbati	314923	144.9	535	120	1	1	a	a	a	a	a	c
1108	Chandabag	314924	52.1	149	32	1	1	b	b	b	b	b	c
1109	Benipur	314925	584.6	3748	842	2	2	l	b	b	b	b	c
1110	Bilchandpur	314926	18.6	0	0								
1111	Darura	314927	66.7	121	26	a	a	a	a	a	b	b	c
1112	Jakhirabag	314928	22.6	369	88	1	1	a	a	a	b	b	c
1113	Fauzbag	314929	21.2	250	49	a	a	a	a	a	b	b	c
1114	Aminabazar	314930	58.7	1010	196	2	2	b	b	b	b	b	c
1115	Satichauraha	314931	39.3	683	157	a	a	a	a	a	b	b	c
1116	Kasibati	314932	26	580	123	1	1	a	a	a	b	b	c
1117	Bageswarbati	314933	19	139	27	a	a	a	a	a	b	b	c
1118	Rajbari	314934	52.5	1187	270	a	a	a	a	a	b	b	c
1119	Ghanasyampur	314935	133.8	1174	276	a	a	a	a	a	b	b	c
1120	Mukundabag	314936	46	529	127	1	1	l	l	l	b	b	c
1121	Satlakshmi	314937	273.7	2838	629	1	1	a	a	a	b	b	c
1122	Dakshin Ganespur	314938	85	1847	374	a	a	b	b	b	b	b	c
Block T O T A L :			19213.9	234565	54029	156	151	29	21	15	0	0	0

- Village Directory

(As in 2009)

le. (If not available within the < 5 Kms, b for 5-10 Kms and c cility is available is given).						Number of Medical Amenities available. (If not available within the village , the distance range code viz; a for < 5 Kms, b for 5-10 Kms and c for 10+ kms of nearest place where facility is available is given).						Name of Village	Serial Number					
Management institute (MI)	Polytechnic (Pt)	Vocational training school /ITI	Non-formal training centre (NFTC)	Special school for disabled (SSD)	Others (specify)	Community health centre (CHC)	Primary health centre (PHC)	Primary health sub centre (PHS)	Maternity and child welfare centre (MCWC)	T.B. clinic (TBC)	Hospital-allopathic (HA)			Hospital-alternative medicine (HO)	Dispensary (D)	Veterinary hospital (VH)	Mobile health clinic (MHC)	Family welfare centre (FWC)
15	16	17	18	19	20	21	22	23	24	25	26	27	28	29	30	31	2	1
c	b	b	b	b	b	b	b	b	b	c	b	c	b	b	b	b	Tantipara	1079
c	a	a	a	a	a	a	a	l	a	a	a	a	a	a	c	c	Chaipara	1080
c	b	b	b	b	b	b	b	l	b	b	b	b	b	b	b	b	Sadeksarai	1081
c	b	b	b	b	b	b	b	b	b	b	b	b	b	b	b	b	Gujasti Rampur	1082
c	b	b	b	b	b	b	b	b	b	c	b	b	b	b	b	b	Narayanpur	1083
c	b	b	b	b	b	b	b	l	b	b	b	b	b	b	b	b	Jayenpur	1084
c	b	b	b	b	b	b	b	b	b	b	b	b	b	b	b	b	Beliapukur	1085
c	b	b	b	b	b	b	b	b	b	b	b	b	b	b	b	b	Raichandpur (P)	1086
c	b	b	b	b	b	b	b	b	b	b	b	b	b	b	b	b	Chandipur	1087
c	b	b	b	b	b	b	b	b	b	c	b	b	b	b	b	b	Bilkandi	1088
c	a	a	a	a	a	a	a	a	a	a	a	a	a	a	a	a	Ambarnagar	1089
								l									Bagdhar (P)	1090
c	a	a	a	a	a	a	a	a	a	c	a	a	a	a	a	a	Kanchannagar	1091
c	a	a	a	a	a	a	a	a	a	c	a	a	a	a	a	a	Begampur	1092
c	b	b	b	b	b	b	b	b	b	c	b	c	b	b	b	b	Ramnagar	1093
c	b	b	b	b	b	b	b	l	b	b	b	b	b	b	b	b	Amaipara (P)	1094
c	a	a	a	c	l	c	a	a	a	a	a	c	a	c	c	c	Fatejangpur Diar (P)	1095
b	b	b	c	l	c	b	b	b	b	b	b	c	b	c	c	c	Baranagar (P)	1096
c	c	a	a	c	c	c	a	a	a	a	a	c	a	c	c	c	Kusumkhola	1097
a	a	a	a	c	l	c	a	a	a	a	a	c	a	c	c	c	Chhalimpur	1098
a	a	a	a	a	a	c	a	l	a	a	a	c	a	c	c	c	Asanpur (P)	1099
a	a	a	a	a	a	c	a	a	a	a	a	c	a	c	c	c	Fatejangpur (P)	1100
a	a	a	a	a	a	c	a	a	a	a	a	c	a	c	c	c	Kaltapara	1101
c	a	a	a	a	l	c	a	a	a	a	a	c	a	c	c	c	Mahinagar	1102
c	a	a	a	a	a	c	a	a	a	a	a	c	a	c	c	c	Mahinagar Diar	1103
c	a	a	a	a	a	c	a	a	a	a	a	c	a	c	c	c	Mirpur	1104
c	a	a	a	a	l	c	a	a	a	a	a	c	a	c	c	c	Char Mahimapur	1105
c	a	a	a	c	a	c	l	l	a	a	a	c	a	c	c	c	Lalkuthi	1106
c	a	a	a	a	l	c	a	a	a	a	a	c	a	c	c	c	Madhusudanbati	1107
c	b	b	b	c	l	c	b	b	b	b	b	c	b	c	c	c	Chandabag	1108
c	b	b	b	c	l	c	b	l	b	b	b	c	b	c	c	c	Benipur	1109
																	Bilchandpur	1110
c	b	b	c	b	b	c	b	b	b	b	b	c	b	c	c	c	Darura	1111
c	b	b	b	c	b	c	b	b	b	b	b	c	b	c	c	c	Jakhirabag	1112
c	b	b	c	b	b	c	b	b	b	b	b	c	b	c	c	c	Fauzbag	1113
c	b	b	b	c	l	c	b	b	b	b	b	c	b	c	c	c	Aminabazar	1114
c	b	b	b	c	l	c	b	b	b	b	b	c	b	c	c	c	Satichauraha	1115
c	b	b	b	c	l	c	b	b	b	b	b	c	b	c	c	c	Kasibati	1116
c	b	b	b	c	b	c	b	b	b	b	b	c	b	c	c	c	Bageswarbati	1117
c	b	b	b	c	b	c	b	b	b	b	b	c	b	c	c	c	Rajbari	1118
c	b	b	b	c	b	c	b	b	b	b	b	c	b	c	c	c	Ghanasyampur	1119
c	b	b	b	c	l	c	b	l	b	b	b	c	b	c	c	c	Mukundabag	1120
c	b	b	b	c	l	c	b	b	b	b	b	c	b	c	c	c	Satlakshmi	1121
c	b	b	b	b	b	b	b	b	b	c	b	b	b	b	b	b	Dakshin Ganespur	1122
0	0	1	0	0	34	0	3	27	0	0	1	0	10	0	0	0	: Block TOTAL	

Serial Number	Name of Village	Number of Non-Government Medical Amenities available.							Availability of drinking water - Yes / No							
		Charitable non Govt. hospital/Nursing home.	Medical practitioner with MBBS Degree	Medical practitioner with other degree	Medical practitioner with no degree	Traditional practitioner and faith healer	Medicine Shop	Others	Tap water (Treated/Untreated)	Well water (Covered / Uncovered well)	Hand Pump	Tube wells / Bore well	Spring	River / Canal	Tank / Pond / Lake	Others
1	2	32	33	34	35	36	37	38	39	40	41	42	43	44	45	46
1079	Tantipara	0	0	0	0	0	0	0	No	No	Yes	No	No	No	Yes	Yes
1080	Chaipara	0	0	0	0	0	0	0	No	No	Yes	Yes	No	No	Yes	No
1081	Sadeksarai	0	0	0	0	0	0	0	No	No	Yes	Yes	No	No	Yes	No
1082	Gujasti Rampur	0	0	0	0	0	0	0	No	No	Yes	No	No	No	Yes	Yes
1083	Narayanpur	0	0	0	0	0	0	0	No	No	Yes	No	No	No	Yes	No
1084	Jayenpur	0	0	0	0	0	0	0	No	No	Yes	No	No	No	Yes	No
1085	Beliapukur	0	0	0	0	0	0	0	No	No	Yes	Yes	No	No	Yes	Yes
1086	Raichandpur (P)	0	0	0	0	0	0	0	No	No	Yes	Yes	No	No	Yes	Yes
1087	Chandipur	0	0	0	0	0	0	0	No	No	Yes	Yes	No	No	Yes	No
1088	Bilkandi	0	0	0	0	0	0	0	No	No	Yes	Yes	No	No	Yes	No
1089	Ambarnagar	0	0	0	0	0	0	0	No	No	Yes	Yes	No	No	Yes	Yes
1090	Bagdhar (P)	0	0	0	0	0	0	0	No	No	Yes	Yes	No	No	Yes	No
1091	Kanchannagar	0	0	0	0	0	0	0	No	No	Yes	Yes	No	No	Yes	Yes
1092	Begampur	0	0	0	0	0	0	0	No	No	Yes	Yes	No	No	Yes	No
1093	Ramnagar	0	0	0	0	0	0	0	No	No	Yes	Yes	No	No	Yes	No
1094	Amaipara (P)	0	0	0	0	0	0	0	No	No	Yes	Yes	No	No	Yes	No
1095	Fatejangpur Diar (P)	0	0	0	0	0	0	0	No	No	Yes	No	No	No	Yes	No
1096	Baranagar (P)	0	0	0	0	0	0	0	No	No	Yes	No	No	No	Yes	No
1097	Kusumkhola	0	0	0	0	0	0	0	No	No	Yes	No	No	No	Yes	No
1098	Chhalimpur	0	0	0	0	0	0	0	No	No	Yes	No	No	No	Yes	No
1099	Asanpur (P)	0	0	0	0	0	0	0	No	No	Yes	No	No	No	Yes	No
1100	Fatejangpur (P)	0	0	0	0	0	0	0	No	No	Yes	No	No	No	Yes	No
1101	Kaltapara	0	0	0	0	0	0	0	No	No	Yes	No	No	No	Yes	No
1102	Mahinagar	0	0	0	0	0	0	0	No	No	Yes	No	No	No	Yes	No
1103	Mahinagar Diar	0	0	0	0	0	0	0	No	No	Yes	No	No	No	Yes	No
1104	Mirpur	0	0	0	0	0	0	0	No	No	Yes	No	No	No	Yes	No
1105	Char Mahimapur	0	0	0	0	0	0	0	No	No	Yes	No	No	No	Yes	No
1106	Lalkuthi	0	0	0	0	0	0	0	No	Yes	No	No	No	No	Yes	No
1107	Madhusudanbati	0	0	0	0	0	0	0	No	No	Yes	No	No	No	Yes	No
1108	Chandabag	0	0	0	0	0	0	0	No	No	Yes	No	No	No	Yes	No
1109	Benipur	0	0	0	0	0	0	0	No	No	Yes	No	No	No	Yes	No
1110	Bilchandpur															
1111	Darura	0	0	0	0	0	0	0	No	No	Yes	No	No	No	Yes	No
1112	Jakhirabag	0	0	0	0	0	0	0	No	No	Yes	No	No	No	Yes	No
1113	Fauzbag	0	0	0	0	0	0	0	No	No	Yes	No	No	No	Yes	No
1114	Aminabazar	0	0	0	0	0	0	0	No	No	Yes	No	No	No	Yes	No
1115	Satichauraha	0	0	0	0	0	0	0	No	No	Yes	No	No	No	Yes	No
1116	Kasibati	0	0	0	0	0	0	0	No	No	Yes	No	No	No	Yes	No
1117	Bageswarbati	0	0	0	0	0	0	0	No	No	Yes	No	No	No	Yes	No
1118	Rajbari	0	0	0	0	0	0	0	No	No	Yes	No	No	No	Yes	No
1119	Ghanasyampur	0	0	0	0	0	0	0	No	No	Yes	No	No	No	Yes	No
1120	Mukundabag	0	0	0	0	0	0	0	No	No	Yes	No	No	No	Yes	No
1121	Satlakshmi	0	0	0	0	0	0	0	No	No	Yes	No	No	No	Yes	No
1122	Dakshin Ganespur	0	0	0	0	0	0	0	No	No	Yes	Yes	No	Yes	No	No
Block T O T A L :		0	0	13	16	7	32	4	0	1	125	28	0	30	86	6

Availability of toilet & others Yes / No				Communication and transport facilities (If amenities available code -Yes is given except for Village Pin Code ,If not available within the village , the distance range code viz; a for < 5 Kms, b for 5-10 Kms and c for 10+ kms of nearest place where facility is available is given).									
Community toilet including bath.	Community toilet excluding bath.	Rural sanitary mart or sanitary hardware outlet available near the village.	Community bio- gas or recycle of waste for productive use.	Post office(PO)	Sub post office (SPO)	Post & Telegraph office (P&TO)	Village Pin Code	Telephones (Land lines)	Public call office (PCO)	Mobile phone coverage	Name of Village	Serial Number	
47	48	49	50	51	52	53	54	55	56	57	2	1	
No	No	No	No	b	b	b	742113	b	b	Yes	Tantipara	1079	
No	No	No	No	a	b	b	742185	Yes	Yes	Yes	Chaipara	1080	
No	No	No	No	c	b	b	742113	Yes	b	b	Sadeksarai	1081	
Yes	No	No	No	c	b	b	742113	b	b	Yes	Gujasti Rampur	1082	
No	No	No	No	c	b	b	742104	b	b	b	Narayanpur	1083	
No	No	No	No	c	b	b	742113	Yes	b	Yes	Jayenpur	1084	
No	No	No	No	c	b	b	742102	b	b	b	Beliapukur	1085	
No	No	No	No	c	b	b	742113	a	b	Yes	Raichandpur (P)	1086	
No	No	No	No	c	c	b	742000	b	b	Yes	Chandipur	1087	
No	No	No	No	c	b	b	742113	Yes	b	Yes	Bilkandi	1088	
No	No	No	No	c	a	a	742113	a	a	Yes	Ambarnagar	1089	
No	No	No	No			b	742113	b	b	Yes	Bagdhar (P)	1090	
No	No	No	No		a	b	742113	a	Yes	Yes	Kanchannagar	1091	
No	No	No	No	c	a	a	742149	Yes	Yes	Yes	Begampur	1092	
No	No	No	No	a	a	b	742135	Yes	Yes	Yes	Ramnagar	1093	
No	No	No	No	b	b	Yes	742113	Yes	Yes	Yes	Amaipara (P)	1094	
No	No	No	No	c	a	a	742122	a	a	Yes	Fatejangpur Diar (P)	1095	
No	No	No	No	c	b	b	742122	b	b	Yes	Baranagar (P)	1096	
No	No	No	No	c	a	a	742122	a	a	Yes	Kusumkhola	1097	
No	No	No	No	c	a	a	742149	a	a	Yes	Chhalimpur	1098	
No	No	No	No	c	a	a	742122	a	a	Yes	Asanpur (P)	1099	
No	No	No	No	c	a	b	742122	a	a	Yes	Fatejangpur (P)	1100	
No	No	No	No	c	a	a	742149	a	a	Yes	Kaltapara	1101	
No	No	No	No	c	a	a	742122	a	a	Yes	Mahinagar	1102	
No	No	No	No	c	a	a	742122	a	a	Yes	Mahinagar Diar	1103	
No	No	No	No			b	742149	a	Yes	a	Mirpur	1104	
No	No	No	No	a	a	a	742149	a	a	Yes	Char Mahimapur	1105	
No	No	No	No	a	a	a	742149	a	a	Yes	Lalkuthi	1106	
No	No	No	No	a	a	a	742122	a	a	Yes	Madhusudanbati	1107	
No	No	No	No	b	b	b	742149	b	b	b	Chandabag	1108	
No	No	No	No	b	b	b	742149	b	b	Yes	Benipur	1109	
											Bilchandpur	1110	
No	No	No	No		b	b	742113	b	b	Yes	Darura	1111	
No	No	No	No	b	b	b	742149	b	b	Yes	Jakhirabag	1112	
No	No	No	No	b	b	b	742149	b	b	Yes	Fauzbag	1113	
No	No	No	No	b	b	b	742149	b	b	Yes	Aminabazar	1114	
No	No	No	No	b	b	b	742104	b	b	Yes	Satichauraha	1115	
No	No	No	No	b	b	b	742113	b	b	Yes	Kasibati	1116	
No	No	No	No	b	b	b	742113	b	b	Yes	Bageswarbati	1117	
No	No	No	No	b	b	b	742113	b	b	Yes	Rajbari	1118	
No	No	No	No	b	b	b	742113	b	b	Yes	Ghanasyampur	1119	
No	No	No	No	b	b	b	742149	b	b	Yes	Mukundabag	1120	
No	No	No	No	c	b	b	742149	b	b	Yes	Satlakshmi	1121	
No	No	No	No	c	c	b	742113	a	b	Yes	Dakshin Ganespur	1122	
1	0	10	0	2	11	2	126	38	33	110	: Block TOTAL		

Communication and transport facilities (If amenities available code -Yes is given except for Village Pin Code ,If not available within the village , the distance range code viz; a for < 5 Kms, b for 5-10 Kms and c for 10+ kms of nearest place where facility is available is given).													Village connected to highway (If amenities available code viz; a for < 5 Kms, b for 5-10 Kms and c for 10+ kms of nearest place where facility is available is given).				
Serial Number	Name of Village	Internet cafes/ Common service centre (CSC)	Private courier facility	Bus service (Public & Private)	Railway stations	Auto/Modified Autos	Taxis and Vans	Tractors	Cycle-pulled rickshaws(Manual & Machine driven)	Carts driven by animals	Sea /River ferry service	Connected to national highway(NH)	Connected to state highway(SH)	Connected to major district road (MDR)	Connected to others district road	Pucca roads	
1	2	58	59	60	61	62	63	64	65	66	67	68	69	70	71	72	
1079	Tantipara	b	b	b	b	Yes	Yes	Yes	Yes	Yes	Yes	c	c	b	b	b	
1080	Chaipara	b	b	b	b	Yes	Yes	Yes	Yes	Yes	b	c	c	b	b	b	
1081	Sadeksarai	b	b	b	b	Yes	Yes	Yes	Yes	Yes	Yes	c	c	b	b	a	
1082	Gujasti Rampur	b	b	Yes	Yes	Yes	Yes	Yes	Yes	Yes	a	c	c	b	b	a	
1083	Narayanpur	b	b	b	b	Yes	Yes	Yes	Yes	Yes	Yes	c	c	b	b	b	
1084	Jayenpur	b	b	b	b	Yes	Yes	Yes	Yes	Yes	Yes	c	Yes	b	b	b	
1085	Beliapukur	b	b	Yes	Yes	Yes	Yes	Yes	Yes	Yes	Yes	c	Yes	a	a	a	
1086	Raichandpur (P)	a	b	Yes	a	Yes	Yes	Yes	Yes	Yes	Yes	c	c	b	b	b	
1087	Chandipur	b	b	Yes	Yes	Yes	Yes	Yes	Yes	Yes	b	c	Yes	b	b	b	
1088	Bilkandi	b	b	b	b	Yes	Yes	Yes	Yes	Yes	Yes	c	c	b	b	b	
1089	Ambarnagar	a	a	Yes	Yes	Yes	Yes	Yes	Yes	Yes	Yes	c	c	a	a	a	
1090	Bagdhar (P)	b	b	b	b	c	a	a	b	b	b		Yes			b	
1091	Kanchannagar	Yes	Yes	Yes	Yes	Yes	Yes	Yes	Yes	Yes	Yes	c	c		Yes	Yes	
1092	Begampur	Yes	Yes	Yes	Yes	Yes	Yes	Yes	Yes	Yes	b	c	c	a	a	a	
1093	Ramnagar	a	a	Yes	a	Yes	Yes	Yes	Yes	Yes	Yes	c	c	c	Yes	Yes	
1094	Amaipara (P)	Yes	Yes	Yes	Yes	Yes	Yes	Yes	Yes	Yes	b	c	Yes	c	Yes	Yes	
1095	Fatejangpur Diar (P)	a	a	a	a	a	a	a	Yes	a	a	c	c	c	c	a	
1096	Baranagar (P)	b	b	b	b	b	Yes	Yes	Yes	b	Yes	c	c	c	c	b	
1097	Kusumkhola	a	a	a	a	a	a	a	Yes	a	a	c	c	c	c	a	
1098	Chhalimpur	a	a	a	a	a	a	a	Yes	a	a	c	c	c	c	a	
1099	Asanpur (P)	a	a	a	a	a	a	a	Yes	a	a	c	c	c	c	a	
1100	Fatejangpur (P)	a	a	a	a	a	a	a	Yes	a	a	c	c	c	c	a	
1101	Kaltapara	a	a	a	a	a	a	a	Yes	a	a	c	c	c	c	a	
1102	Mahinagar	a	a	a	a	a	a	a	Yes	a	a	c	c	c	c	a	
1103	Mahinagar Diar	a	a	a	a	a	a	a	Yes	a	a	c	c	c	c	a	
1104	Mirpur	b	b	b	b	c	a	c	Yes	b	b	c	c	c	c	a	
1105	Char Mahimapur	a	a	a	a	a	a	a	Yes	a	a	c	c	c	c	a	
1106	Lalkuthi	a	a	a	a	a	a	a	Yes	a	a	c	c	c	c	a	
1107	Madhusudanbati	a	a	a	a	a	a	a	Yes	a	a	c	c	c	a	a	
1108	Chandabag	b	b	b	b	b	b	b	Yes	b	b	c	c	c	c	b	
1109	Benipur	b	b	b	b	b	b	b	Yes	b	b	c	c	c	c	b	
1110	Bilchandpur																
1111	Darura	b	b	b	b	b	b	b	Yes	b	b	c	c	c	c	b	
1112	Jakhirabag	b	b	b	b	b	b	b	Yes	b	b	c	c	c	c	b	
1113	Fauzbag	b	b	b	b	b	b	b	Yes	b	b	c	c	c	c	b	
1114	Aminabazar	b	b	b	b	b	b	b	Yes	b	b	c	c	c	c	b	
1115	Satichauraha	b	b	b	b	b	b	b	Yes	b	b	c	c	c	c	b	
1116	Kasibati	b	b	b	b	b	b	b	Yes	b	b					b	
1117	Bageswarbati	b	b	b	b	b	b	b	Yes	b	b	c	c	c	c	b	
1118	Rajbari	b	b	b	b	b	b	b	Yes	b	b	c	c	c	c	b	
1119	Ghanasyampur	b	b	b	b	b	b	b	Yes	b	b	c	c	c	c	b	
1120	Mukundabag	b	b	b	b	b	b	b	Yes	b	b	c	c	c	c	b	
1121	Satlakshmi	b	b	b	b	b	b	b	Yes	b	b	c	c	c	c	b	
1122	Dakshin Ganespur	b	b	b	b	Yes	Yes	Yes	Yes	Yes	Yes	c	c	b	b	Yes	
Block T O T A L :		8	5	36	12	38	77	65	115	79	21	3	17	4	30	57	

ys,village roads, banks & credit societies
 :-Yes is given, If not available within the
 code viz; a for < 5 Kms, b for 5-10 Kms
 place where facility is available is given).

Availability of miscellaneous facilities (If amenities available code -Yes is given, If not
 available within the village , the distance range code viz; a for < 5 Kms, b for 5-10 Kms
 and c for 10+ kms of nearest place where facility is available is given).

73	74	75	76	77	78	79	80	81	82	83	84	85	86	87	Name of Village	Serial Number
Yes	b	b	b	b	b	c	Yes	b	c	b	b	b	Yes	Yes	Tantipara	1079
Yes	b	b	b	b	b	c	Yes	Yes	b	Yes	Yes	Yes	Yes	Yes	Chaipara	1080
Yes	c	a	b	b	b	c	Yes	Yes	c	b	b	b	Yes	b	Sadeksarai	1081
Yes	c	a	Yes	b	b	c	Yes	Yes	c	Yes	b	b	b	b	Gujasti Rampur	1082
Yes	b	b	Yes	b	b	c	Yes	Yes	c	b	b	b	Yes	Yes	Narayanpur	1083
Yes	b	b	Yes	b	b	c	Yes	Yes	c	b	b	b	Yes	Yes	Jayenpur	1084
a	c	b	Yes	b	b	c	Yes	Yes	b	Yes	Yes	Yes	Yes	Yes	Beliapukur	1085
Yes	b	b	Yes	b	b	c	Yes	Yes	c	a	a	a	Yes	a	Raichandpur (P)	1086
Yes	b	b	Yes	b	b	c	Yes	Yes	c	a	a	a	Yes	Yes	Chandipur	1087
Yes	b	b	Yes	b	b	c	Yes	Yes	c	b	b	a	a	a	Bilkandi	1088
Yes	a	b	Yes	a	a	c	Yes	Yes	c	a	a	a	a	a	Ambarnagar	1089
a			Yes			c	Yes	Yes	c	a	Yes	Yes	Yes	Yes	Bagdhar (P)	1090
Yes	c	Yes		a	a	c	a	a	b	a	a	Yes	a	a	Kanchannagar	1091
a	a	a	a	a	a	c	a	a	c	a	a	a	a	a	Begampur	1092
Yes	c	b	b	b	b	c	Yes	Yes	c	b	b	b	Yes	Yes	Ramnagar	1093
Yes	c	b	Yes	b	b	c	Yes	Yes	Yes	b	Yes	Yes	Yes	b	Amaipara (P)	1094
Yes	c	a	Yes	a	a	c	Yes	Yes	c	a	a	Yes	Yes	a	Fatejangpur Diar (P)	1095
Yes	b	b	Yes	b	b	c	Yes	Yes	c	b	b	Yes	Yes	b	Baranagar (P)	1096
Yes	c	a	Yes	a	a	c	Yes	Yes	c	a	a	Yes	Yes	a	Kusumkhola	1097
Yes	c	a	c	a	a	c	Yes	Yes	c	a	a	Yes	Yes	a	Chhalimpur	1098
Yes	c	a	c	a	a	c	Yes	Yes	c	a	a	a	a	a	Asanpur (P)	1099
Yes	c	a	c	a	a	c	Yes	Yes	c	a	a	a	a	a	Fatejangpur (P)	1100
Yes	c	a	c	a	a	c	Yes	Yes	c	Yes	a	a	a	a	Kaltapara	1101
Yes	c	a	Yes	a	a	c	Yes	Yes	c	a	a	Yes	a	a	Mahinagar	1102
Yes	c	a	c			c	Yes	Yes	c	a	a	a	a	a	Mahinagar Diar	1103
Yes	c	a	c	a	a	c	Yes	Yes	c	a	a	a	a	a	Mirpur	1104
Yes	c	a	c	a	a	c	Yes	Yes	c	a	a	Yes	Yes	a	Char Mahimapur	1105
Yes	c	a	Yes			c	Yes	Yes	c	a	a	Yes	a	a	Lalkuthi	1106
a	c	a	c	a	a	c	Yes	Yes	c	a	a	Yes	Yes	a	Madhusudanbati	1107
Yes	c	b	c	b	b	c	Yes	Yes	c	b	b	Yes	Yes	b	Chandabag	1108
Yes	c	b	Yes	b	b	c	Yes	Yes	c	b	b	Yes	Yes	Yes	Benipur	1109
															Bilchandpur	1110
Yes	c	b	c	b	b	c	Yes	Yes	c	b	b	Yes	b	b	Darura	1111
Yes	b	b	c	b	b	c	Yes	Yes	c	b	b	b	b	b	Jakhirabag	1112
Yes	b	b	b	b	b	c	Yes	Yes	c	b	b	b	b	b	Fauzbag	1113
Yes	b	b	Yes	b	b	c	Yes	Yes	c	b	b	Yes	Yes	b	Aminabazar	1114
Yes	b	b	c	b	b	c	Yes	Yes	c	b	b	Yes	Yes	b	Satichauraha	1115
Yes				b	b	c	Yes	Yes	c	b	b	Yes	Yes	b	Kasibati	1116
Yes	b	b	c	b	b	c	Yes	Yes	c	b	b	b	b	b	Bageswarbati	1117
Yes	b	b	Yes	b	b	c	Yes	Yes	c	b	b	b	b	b	Rajbari	1118
Yes	b	b	Yes	b	b	c	Yes	Yes	c	b	b	b	b	b	Ghanasyampur	1119
Yes	b	b	c	b	b	c	Yes	Yes	c	b	b	Yes	Yes	b	Mukundabag	1120
Yes	b	b	Yes	b	b	c	Yes	Yes	c	b	b	Yes	Yes	b	Satlakshmi	1121
Yes	c	Yes	Yes	b	b	c	Yes	Yes	Yes	Yes	Yes	Yes	Yes	Yes	Dakshin Ganespur	1122
116	39	24	89	11	2	7	120	66	11	19	22	98	96	70	: Block T O T A L	

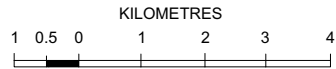
Availability of miscellaneous facilities (If amenities available code -Yes is given, If not available within the village , the distance range code viz; a for < 5 Kms, b for 5-10 Kms and c for 10+ kms of nearest place where facility is available is given).												Availability of electricity (Yes/No)			
Serial Number	Name of Village	ASHA (Accredited Social Health Activist)	Community centre with/without TV	Sports Field,	Sports Club / Recreation Centre	Cinema / Video Hall	Public Library	Public Reading Room	Newspaper Supply	Assembly Polling station	Birth & Death Registration Office	Power Supply for Domestic Use (ED)	Power Supply for Agricultural Use (EAG)	Power Supply for Commercial Use (EC)	Power Supply for All Uses (EA)
1	2	88	89	90	91	92	93	94	95	96	97	98	99	100	101
1079	Tantipara	Yes	Yes	b	b	b	b	b	Yes	b	Yes	Yes	Yes	No	No
1080	Chaipara	Yes	b	b	b	b	b	b	Yes	Yes	b	Yes	Yes	No	No
1081	Sadeksarai	b	b	b	b	b	b	b	Yes	Yes	b	Yes	Yes	No	No
1082	Gujasti Rampur	Yes	b	b	b	b	b	b	Yes	Yes	b	Yes	Yes	No	No
1083	Narayanpur	Yes	b	b	b	b	b	b	b	b	b	Yes	Yes	No	No
1084	Jayenpur	Yes	b	b	b	b	b	b	Yes	Yes	b	Yes	Yes	No	No
1085	Beliapukur	Yes	Yes	Yes	Yes	Yes	Yes	Yes	Yes	Yes	Yes	Yes	Yes	No	No
1086	Raichandpur (P)	Yes	a	a	a	a	a	a	Yes	Yes	a	Yes	Yes	No	No
1087	Chandipur	Yes	a	a	a	a	a	Yes	Yes	Yes	b	Yes	Yes	No	No
1088	Bilkandi	b	b	b	b	b	b	b	b	b	b	Yes	Yes	No	No
1089	Ambarnagar	a	a	a	a	a	a	a	Yes	Yes	Yes	Yes	Yes	No	No
1090	Bagdhar (P)	Yes	Yes	Yes	Yes	Yes	Yes	Yes	Yes	Yes	Yes	Yes	No	No	No
1091	Kanchannagar	a	a	a	a	a	a	a	Yes	Yes	a	Yes	Yes	No	No
1092	Begampur	a	a	a	a	a	a	a	a	a	a	Yes	Yes	No	No
1093	Ramnagar	Yes	b	b	b	b	b	b	Yes	Yes	Yes	Yes	Yes	No	No
1094	Amaipara (P)	Yes	b	Yes	Yes	Yes	Yes	Yes	a	Yes	a	Yes	Yes	No	No
1095	Fatejangpur Diar (P)	Yes	a	a	a	a	a	a	a	a	a	Yes	No	No	No
1096	Baranagar (P)	Yes	b	Yes	b	b	b	b	b	Yes	b	Yes	No	No	No
1097	Kusumkhola	Yes	a	a	a	a	a	a	a	a	a	Yes	No	No	No
1098	Chhalimpur	Yes	a	a	a	a	a	a	a	a	a	Yes	No	No	No
1099	Asanpur (P)	a	a	a	a	a	a	a	a	Yes	a	Yes	No	No	No
1100	Fatejangpur (P)	a	a	a	a	a	a	a	a	a	a	Yes	No	No	No
1101	Kaltapara	a	a	a	a	a	a	a	a	a	a	Yes	No	No	No
1102	Mahinagar	a	a	a	a	a	a	a	a	a	a	Yes	No	No	No
1103	Mahinagar Diar	Yes	a	a	a	a	a	a	a	Yes	a	Yes	No	No	No
1104	Mirpur	a	a	a	a	a	a	a	a	Yes	a	Yes	No	No	No
1105	Char Mahimapur	Yes	a	a	a	a	a	a	a	a	a	Yes	No	No	No
1106	Lalkuthi	Yes	a	a	a	a	a	a	a	a	a	Yes	No	No	No
1107	Madhusudanbati	Yes	a	a	a	a	a	a	a	a	a	Yes	No	No	No
1108	Chandabag	b	b	b	b	b	b	b	b	b	b	Yes	No	No	No
1109	Benipur	b	b	b	b	b	b	b	b	Yes	b	Yes	No	No	No
1110	Bilchandpur														
1111	Darura	b	b	b	b	b	b	b	b	a	b	Yes	No	No	No
1112	Jakhirabag	b	b	b	b	b	b	b	b	b	b	Yes	No	No	No
1113	Fauzbag	b	b	b	b	b	b	b	b	a	b	Yes	No	No	No
1114	Aminabazar	b	b	b	b	b	b	b	b	Yes	b	Yes	No	No	No
1115	Satichauraha	Yes	b	b	b	b	b	b	b	b	b	Yes	No	No	No
1116	Kasibati	Yes	b	b	b	b	b	b	b	Yes	b	Yes	No	No	No
1117	Bageswarbati	b	b	b	b	b	b	b	b	a	b	Yes	No	No	No
1118	Rajbari	b	b	b	b	b	b	b	b	a	b	Yes	No	No	No
1119	Ghanasyampur	b	b	b	b	b	b	b	b	a	b	Yes	No	No	No
1120	Mukundabag	Yes	b	Yes	b	b	b	b	b	Yes	b	Yes	No	No	No
1121	Satlakshmi	Yes	b	b	b	b	b	b	b	a	b	Yes	No	No	No
1122	Dakshin Ganespur	Yes	Yes	Yes	Yes	Yes	Yes	Yes	Yes	Yes	b	Yes	Yes	No	No
Block T O T A L :		91	13	37	22	13	14	16	78	76	20	127	82	38	38

Nearest Town		Land Use								
		Area under different types of land use (in hectares rounded up to one decimal place)								
Name	Distance range code i.e. a for < 5 Kms, b for 5-10 Kms and c for 10+ kms .	Forests	Area under Non-agricultural Uses	Barren and Un-cultivable land	Permanent Pastures and Other Grazing Lands	Land Under Miscellaneous Tree Crops etc.	Culturable Waste Land	Name of Village	Serial Number	
102	103	104	105	106	107	108	109	2	1	
JIAGANJ	b	0	10	0	0	0	0	Tantipara	1079	
JIAGANJ	a	0	49.4	0	0	0	0	Chaipara	1080	
JIAGANJ	a	0	10	0	0	0	0	Sadeksarai	1081	
JIAGANJ	a	0	0	0	0	0	0	Gujasti Rampur	1082	
JIAGANJ	a	0	0	0	0	0	0	Narayanpur	1083	
JIAGANJ	a	0	0	0	0	0	0	Jayenpur	1084	
JIAGANJ	a	0	52	0	0	0	0	Beliapukur	1085	
JIAGANJ	a	0	36.2	0	0	0	0	Raichandpur (P)	1086	
JIAGANJ	a	0	29	0	0	0	0	Chandipur	1087	
JIAGANJ	a	0	31.6	0	0	0	0	Bilkandi	1088	
JIAGANJ	a	0	20.7	0	0	0	0	Ambarnagar	1089	
JIAGANJ	a	0	53.3	0	0	0	0	Bagdhar (P)	1090	
JIAGANJ	a	0	11	0	0	0	0	Kanchannagar	1091	
JIAGANJ	a	0	20	0	0	0	0	Begampur	1092	
JIAGANJ	b	0	19	0	0	0	0	Ramnagar	1093	
JIAGANJ	a	0	114	0	0	0	0	Amaipara (P)	1094	
JIAGANJ AZIMG ^A a		0	20	0	0	0	0	Fatejangpur Diar (P)	1095	
JIAGANJ AZIMG ^A b		0	40	0	0	0	0	Baranagar (P)	1096	
JIAGANJ AZIMG ^A b		0	40	0	0	0	0	Kusumkhola	1097	
JIAGANJ AZIMG ^A b		0	8	0	0	0	0	Chhalimpur	1098	
JIAGANJ AZIMG ^A b		0	10.8	0	0	0	0	Asanpur (P)	1099	
JIAGANJ AZIMG ^A b		0	15	0	0	0	0	Fatejangpur (P)	1100	
		0	6	0	0	0	0	Kaltapara	1101	
AZIMGANJ	b	0	22	0	0	0	0	Mahinagar	1102	
AZIMGANJ	b	0	14.8	0	0	0	0	Mahinagar Diar	1103	
AZIMGANJ	b	0	5	0	0	0	0	Mirpur	1104	
AZIMGANJ	b	0	22.8	0	0	0	0	Char Mahimapur	1105	
AZIMGANJ	b	0	12	0	0	0	0	Lalkuthi	1106	
AZIMGANJ	b	0	24.9	0	0	0	0	Madhusudanbati	1107	
AZIMGANJ	b	0	11	0	0	0	0	Chandabag	1108	
AZIMGANJ	b	0	90	0	0	0	0	Benipur	1109	
		0	3.6	0	0	0	0	Bilchandpur	1110	
AZIMGANJ	b	0	11.7	0	0	0	0	Darura	1111	
AZIMGANJ	b	0	7.6	0	0	0	0	Jakhirabag	1112	
AZIMGANJ	c	0	4.2	0	0	0	0	Fauzbag	1113	
AZIMGANJ	b	0	8	0	0	0	0	Aminabazar	1114	
JIAGANJ AZIMG ^A b		0	4	0	0	0	0	Satichauraha	1115	
LALBAGH	b	0	6	0	0	0	0	Kasibati	1116	
LALBAGH	b	0	4	0	0	0	0	Bageswarbati	1117	
JIAGANJ AZIMG ^A b		0	7	0	0	0	0	Rajbari	1118	
LALBAGH	b	0	73.8	0	0	0	0	Ghanasyampur	1119	
AZIMGANJ	b	0	6	0	0	0	0	Mukundabag	1120	
LALBAGH	b	0	77	0	0	0	0	Satlakshmi	1121	
JIAGANJ	a	0	32	0	0	0	5	Dakshin Ganespur	1122	
0	0	14	3451	0	0	0	125.6	: Block T O T A L		

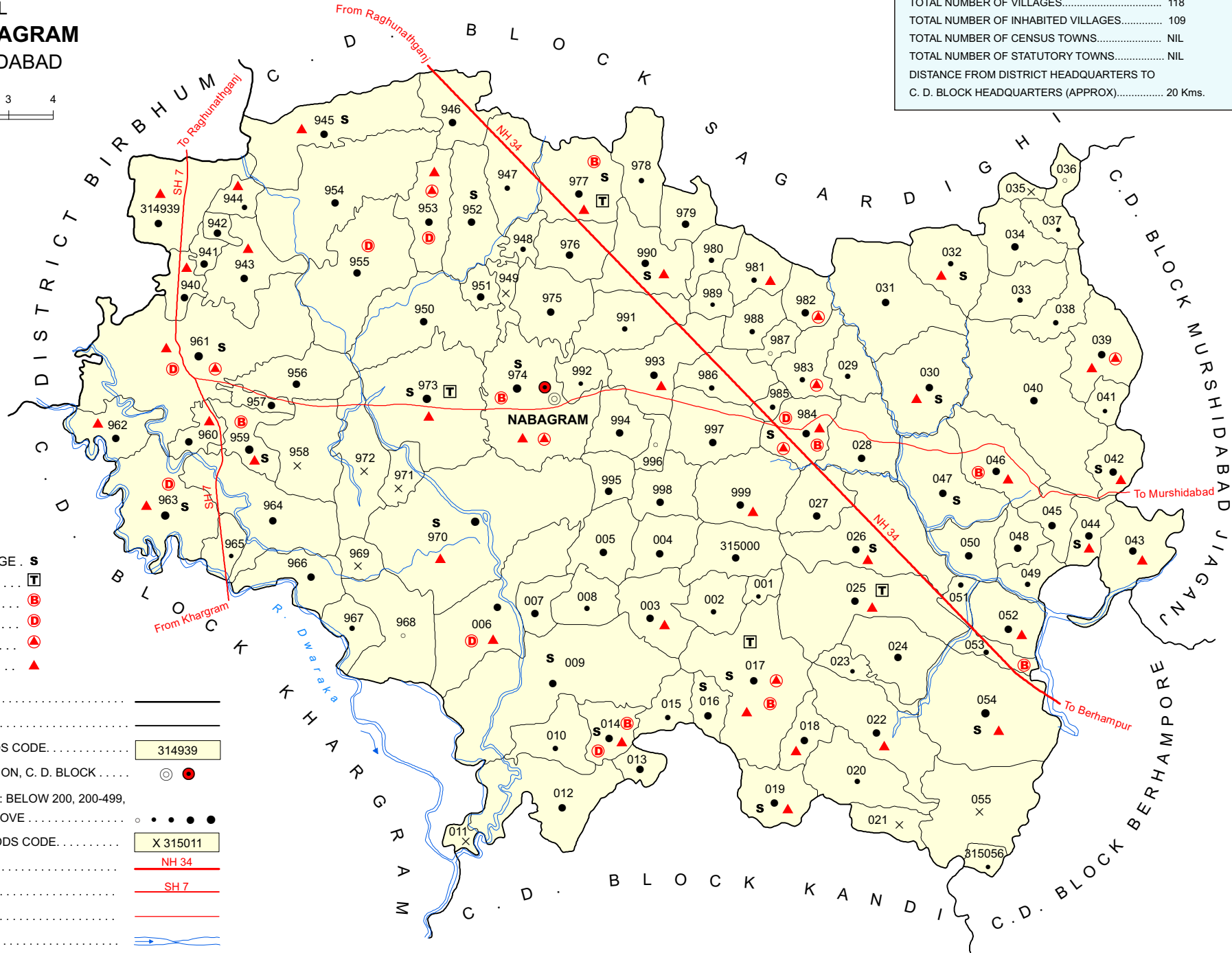
Land Use												
Area under different types of land use (in hectares rounded up to one decimal place)							Area irrigated by source (in hectare).					
Serial Number	Name of Village	Fallow lands other than current fallows	Current Fallows	Net Area Sown	Total Irrigated Land Area	Total Un-irrigated Land Area	Canals (C)	Wells/Tube-wells(W/TW)	Tanks/Lakes(T/L)	Water Falls(WF)	Others(O)	
1	2	110	111	112	113	114	115	116	117	118	119	
1079	Tantipara	0	0	15.9	10	5.9	1	5	2.5	0	1.5	
1080	Chaipara	0	0	25	25	0	2	10	2	0	11	
1081	Sadeksarai	0	0	26	26	0	0	19	7	0	0	
1082	Gujasti Rampur	0	0	95.6	80	15.6	0	60	20	0	0	
1083	Narayanpur	0	0	37.6	33	4.6	0	28	5	0	0	
1084	Jayenpur	0	0	157	103	54	0	91	11	0	1	
1085	Beliapukur	0	0	94.3	89	5.3	10	49	10	0	20	
1086	Raichandpur (P)	0	0	36.4	36	0.4	5	25	6	0	0	
1087	Chandipur	0	0	74.2	74	0.2	10	54	10	0	0	
1088	Bilkandi	0	0	22	22	0	0	17	5	0	0	
1089	Ambarnagar	0	0	20	20	0	0	13	3	0	4	
1090	Bagdhar (P)	0	0	50	35	15	0	35	0	0	0	
1091	Kanchannagar	0	0	13.4	13	0.4	0	10	3	0	0	
1092	Begampur	0	0	21	21	0	0	10	7	0	4	
1093	Ramnagar	0	0	28.1	28	0.1	0	21	7	0	0	
1094	Amaipara (P)	0	0	128.4	128	0.4	0	128	0	0	0	
1095	Fatejangpur Diar (P)	0	0	106	106	0	25	75	6	0	0	
1096	Baranagar (P)	0	0	190.5	190	0.5	25	110	25	0	30	
1097	Kusumkhola	0	0	197.4	197	0.4	25	50	25	0	97	
1098	Chhalimpur	0	0	40	40	0	5	25	5	0	5	
1099	Asanpur (P)	0	0	40	40	0	5	25	5	0	5	
1100	Fatejangpur (P)	0	0	75.1	75	0.1	5	60	5	0	5	
1101	Kaltapara	0	0	20.2	20	0.2	2	12	2	0	4	
1102	Mahinagar	0	0	100	100	0	10	60	10	0	20	
1103	Mahinagar Diar	0	0	45	45	0	2	35	5	0	3	
1104	Mirpur	0	0	22.2	22	0.2	0	17	5	0	0	
1105	Char Mahimapur	0	0	48	48	0	8	32	8	0	0	
1106	Lalkuthi	0	0	45	45	0	5	20	5	0	15	
1107	Madhusudanbati	0	0	120	120	0	10	75	15	0	20	
1108	Chandabag	0	0	41.1	40	1.1	5	25	5	0	5	
1109	Benipur	0	0	494.6	490	4.6	10	400	30	0	50	
1110	Bilchandpur	0	0	15	15	0	2	9	2	0	2	
1111	Darura	0	0	55	55	0	5	44	6	0	0	
1112	Jakhirabag	0	0	15	15	0	3	6	5	0	1	
1113	Fauzbag	0	0	17	17	0	3	10	1	0	3	
1114	Aminabazar	0	0	50.7	49	1.7	3	35	7	0	4	
1115	Satichauraha	0	0	35.3	35	0.3	7	21	3	0	4	
1116	Kasibati	0	0	20	20	0	5	15	0	0	0	
1117	Bageswarbati	0	0	15	15	0	3	9	3	0	0	
1118	Rajbari	0	0	45.5	44	1.5	1	27	5	0	11	
1119	Ghanasyampur	0	0	60	60	0	5	40	10	0	5	
1120	Mukundabag	0	0	40	40	0	0	25	10	0	5	
1121	Satlakshmi	0	0	196.7	192	4.7	25	117	25	0	25	
1122	Dakshin Ganespur	0	0	48	48	0	0	24	10	0	14	
Block T O T A L :		0	0	15623	13997	1625.7	1458.8	8659.6	2256.5	0		

Name of three most important commodities manufactured			Name of Village	Serial Number
First	Second	Third		
120	121	122	2	1
			Tantipara	1079
			Chaipara	1080
			Sadeksarai	1081
			Gujasti Rampur	1082
			Narayanpur	1083
			Jayenpur	1084
			Beliapukur	1085
			Raichandpur (P)	1086
			Chandipur	1087
			Bilkandi	1088
			Ambarnagar	1089
			Bagdhar (P)	1090
			Kanchannagar	1091
			Begampur	1092
			Ramnagar	1093
			Amaipara (P)	1094
			Fatejangpur Diar (P)	1095
			Baranagar (P)	1096
			Kusumkhola	1097
			Chhalimpur	1098
			Asanpur (P)	1099
			Fatejangpur (P)	1100
			Kaltapara	1101
			Mahinagar	1102
			Mahinagar Diar	1103
			Mirpur	1104
			Char Mahimapur	1105
			Lalkuthi	1106
			Madhusudanbati	1107
			Chandabag	1108
			Benipur	1109
			Bilchandpur	1110
			Darura	1111
			Jakhirabag	1112
			Fauzbag	1113
			Aminabazar	1114
			Satichauraha	1115
			Kasibati	1116
			Bageswarbati	1117
			Rajbari	1118
			Ghanasyampur	1119
			Mukundabag	1120
			Satlakshmi	1121
			Dakshin Ganespur	1122
			: Block T O T A L	

INDIA
WEST BENGAL
C. D. BLOCK NABAGRAM
DISTRICT MURSHIDABAD



TOTAL AREA OF THE C. D. BLOCK.....	306.63 Sq. Kms.
TOTAL POPULATION OF THE C. D. BLOCK.....	227586
TOTAL NUMBER OF VILLAGES.....	118
TOTAL NUMBER OF INHABITED VILLAGES.....	109
TOTAL NUMBER OF CENSUS TOWNS.....	NIL
TOTAL NUMBER OF STATUTORY TOWNS.....	NIL
DISTANCE FROM DISTRICT HEADQUARTERS TO C. D. BLOCK HEADQUARTERS (APPROX).....	20 Kms.



- HIGH SCHOOL / INTER COLLEGE . S
- TECHNICAL INSTITUTIONS T
- BANK B
- DISPENSARY..... D
- PRIMARY HEALTH CENTRE A
- OTHER MEDICAL SERVICES ▲

- BOUNDARY, DISTRICT..... ———
- " C. D. BLOCK..... ———
- " VILLAGE WITH MDDS CODE..... 314939
- HEADQUARTERS : POLICE STATION, C. D. BLOCK ⊙ ●
- POPULATION SIZE OF VILLAGES: BELOW 200, 200-499, 500-999, 1000-4999, 5000 AND ABOVE ○ ● ● ● ●
- UNINHABITED VILLAGE WITH MDDS CODE..... X 315011
- NATIONAL HIGHWAY..... NH 34
- STATE HIGHWAY..... SH 7
- IMPORTANT METALLED ROADS..... ———
- RIVER AND STREAM..... ———

Alphabetical List of Villages

Name of the CD Block : Nabagram

CD Block Code (2011) : 0085

Sl. No.	Name of the Village	PLCN 2001	MDDS PLCN 2011
1	2	3	4
1	Achhra	00884100	315016
2	Amar	00881600	314991
3	Amarkunda	00884200	315017
4	Amirabad	00877800	314953
5	Anantapur	00883900	315014
6	Arazi Saiyadpur	00879400	314969
7	Aruliadanga	00881200	314987
8	Ayra	00877100	314946
9	Bagmara	00886700	315042
10	Bagor	00884400	315019
11	Bahala	00882200	314997
12	Baidyabati	00881700	314992
13	Baniapara	00877300	314948
14	Bichhuti	00882500	315000
15	Bilbagaur	00884600	315021
16	Bilbari	00886900	315044
17	Bilbasia	00879600	314971
18	Bilol	00878000	314955
19	Bitelkar	00888000	315055
20	Bisnupur	00880600	314981
21	Brahmapur	00882700	315002
22	Bundai Danga	00885400	315029
23	Buradanga	00876600	314941
24	Chanak	00881500	314990
25	Chandpur	00882100	314996
26	Chayan Nagar	00884800	315023
27	Chupar	00878400	314959
28	Dafarpur	00887900	315054
29	Dakshin Gram	00881100	314986
30	Damrul	00886500	315040
31	Daspara	00883500	315010
32	Digari	00883800	315013
33	Fakirpur	00878900	314964
34	Faphar	00888100	315056
35	Gangarampur	00887500	315050
36	Garra	00887100	315046
37	Garsama	00885900	315034
38	Gopgram	00885100	315026
39	Gorara	00882900	315004
40	Gramdighi	00884000	315015
41	Gura	00879800	314973

Alphabetical List of Villages

Name of the CD Block : Nabagram

CD Block Code (2011) : 0085

Sl. No.	Name of the Village	PLCN 2001	MDDS PLCN 2011
1	2	3	4
42	Hijrol	00883000	315005
43	Hosenabad	00883600	315011
44	Ikrol	00880100	314976
45	Isannagar	00883200	315007
46	Isanpur	00883100	315006
47	Itasaran	00882000	314995
48	Itor	00885500	315030
49	Jafrabad Chak	00878200	314957
50	Jalukhan	00882400	314999
51	Jarulia	00880800	314983
52	Jay Krishnapur	00887300	315048
53	Jaykrishnabati	00877400	314949
54	Jhulanpur	00879100	314966
55	Jurankandi	00879200	314967
56	Kanakpara	00884300	315018
57	Kanfala	00881800	314993
58	Karai	00880300	314978
59	Karjora	00880000	314975
60	Kethor	00885800	315033
61	Khajuria	00885600	315031
62	Kharikadanga	00876800	314943
63	Khekul	00887200	315047
64	Kiriteswri	00886400	315039
65	Kisorpur	00878100	314956
66	Kongarpur	00886300	315038
67	Korgram	00877900	314954
68	Kusmor	00877600	314951
69	Kutubpur	00878700	314962
70	Madhunia	00884700	315022
71	Mahadipur	00887800	315053
72	Mahalo	00877200	314947
73	Mahespur	00878300	314958
74	Mahurul	00883700	315012
75	Majhigram	00881300	314988
76	Maminabad	00881900	314994
77	Mathurapur	00886100	315036
78	Mehenadarga	00876700	314942
79	Milki Palasi	00880400	314979
80	Mobarakpur	00876500	314940
81	Mugroldanga	00882600	315001
82	Mukundapur	00887700	315052

Alphabetical List of Villages

Name of the CD Block : Nabagram

CD Block Code (2011) : 0085

Sl. No.	Name of the Village	PLCN 2001	MDDS PLCN 2011
1	2	3	4
83	Mururia	00883300	315008
84	Nabagram	00879900	314974
85	Nagara	00885700	315032
86	Nandigram	00884500	315020
87	Narayanpur	00885300	315028
88	Nimgram	00877700	314952
89	Palsa	00882800	315003
90	Palsanda	00880900	314984
91	Pamia	00885200	315027
92	Panchanandapur	00882300	314998
93	Panchgram	00878600	314961
94	Pasla	00877500	314950
95	Pathanpara	00886600	315041
96	Pundi	00877000	314945
97	Purba Gram	00880700	314982
98	Radhanagar	00879300	314968
99	Raghupur	00887000	315045
100	Rainda	00885000	315025
101	Rajdharpur	00886800	315043
102	Rajkhanda	00883400	315009
103	Rasulpur	00878800	314963
104	Saheb Nagar	00878500	314960
105	Saidpur	00879000	314965
106	Sajaimati	00881000	314985
107	Sankuria	00884900	315024
108	Siara	00881400	314989
109	Sibpur	00887600	315051
110	Sibrambati	00886000	315035
111	Singar	00879500	314970
112	Srirampur	00887400	315049
113	Suki	00880200	314977
114	Targram	00876400	314939
115	Tentulia	00876900	314944
116	Tiadanga	00886200	315037
117	Tiknara	00880500	314980
118	Uste	00879700	314972

Census of India 2011
Amenities and Land use

Serial Number	Name of Village	Location code no.	Total area of the village (in hectares rounded up to one decimal place)	Total population (2011 census)	Number of households (2011 census)	Number of educational amenities available in village, the distance range code viz; a for 0-5 kms, b for 5-10 kms, c for 10+ kms of nearest place where facility is available							
						Pre-Primary school (PP)	Primary school (P)	Middle school (M)	Secondary School (S)	Senior Secondary school (SS)	Degree college of arts science & commerce (ASC)	Engineering college(EC)	Medical college (MC)
1	2	3	4	5	6	7	8	9	10	11	12	13	14
Name of District:-Murshidabad													
Name of CD Block:-Nabagram													
1123	Targram	314939	408.5	2310	543	1	1	1	a	b	b	c	c
1124	Mobarakpur	314940	115.3	2469	571	1	1		a	a	b	c	c
1125	Buradanga	314941	52.8	1104	262	1	1	2	b		c	c	c
1126	Mehenadarga	314942	42.4	1528	340	1	1	a	a	b	c	c	c
1127	Kharikadanga	314943	271.8	3135	775	1	1	1	a	b	b	c	c
1128	Tentulia	314944	82.8	942	238	1	1	b	b		b	b	c
1129	Pundi	314945	526.6	2810	620	2	2	1	1	a	b	c	c
1130	Ayra	314946	226.9	1167	263	1	1	a	a	a	a	a	2
1131	Mahalo	314947	286.2	869	203	2	2						
1132	Baniapara	314948	79.7	553	124	1	1	b	b	b	a	c	c
1133	Jaykrishnabati	314949	72.1	0	0								
1134	Pasla	314950	467.6	3200	748	2	2	a	a	a	b	c	c
1135	Kusmor	314951	75.6	1605	380	1	1	1	a		a	c	c
1136	Nimgram	314952	304	4058	984	2	2	1	1	1	c		
1137	Amirabad	314953	236.2	2980	665	3	3	a	a	a	b	c	c
1138	Korgram	314954	709.2	2689	601	1	1		a		c	c	c
1139	Bilol	314955	561.1	3820	948	4	4	1	b	b	c	b	c
1140	Kisorpur	314956	252.7	1387	323	2	2	1	a		b	c	c
1141	Jafrabad Chak	314957	56.1	1543	353	2	1	a		b	b	c	c
1142	Mahespur	314958	314.7	0	0								
1143	Chupar	314959	176.1	5367	1189	4	4	1	1	b	b	c	c
1144	Saheb Nagar	314960	93.2	4094	971	2	2		a	a	b	c	c
1145	Panchgram	314961	1107.1	17137	4004	11	11	2	2	1	b	c	c
1146	Kutubpur	314962	183.1	3428	823	4	4	b	b	b	c	c	c
1147	Rasulpur	314963	883.1	9954	2645	12	12	3	1	a	b	c	c
1148	Fakirpur	314964	81.4	1980	530	1	1	a	a	a	c	c	c
1149	Saidpur	314965	97.7	475	122	1	1				c	c	c
1150	Jhulanpur	314966	233.4	3029	807	2	2	1	b	b	c	c	c
1151	Jurankandi	314967	134.6	847	254	1	1	1	a	b	c	c	c
1152	Radhanagar	314968	380.9	109	24	1	1	a	b	b	c	c	c
1153	Arazi Saiyadpur	314969	84.4	0	0								
1154	Singar	314970	1151.9	5200	1182	4	4	1	1	1	c	c	c
1155	Bilbasia	314971	108.1	0	0								
1156	Uste	314972	330.3	0	0								
1157	Gura	314973	657.1	6802	1595	5	5	1	1	1	a	c	c
1158	Nabagram	314974	605	6939	1596	4	4	2	2	1	1		
1159	Karjora	314975	265.2	1302	327	2	2	1	a	a	a	c	c
1160	Ikrol	314976	211.6	2301	517	1	1	1	a	a	a	c	c
1161	Suki	314977	327	1798	407	1	1	1	1	a	1		
1162	Karai	314978	236.2	839	191	1	1		a	b	b	c	b
1163	Milki Palasi	314979	146.5	2022	447	1	1	1	a	b	b		

- Village Directory

(As in 2009)

le. (If not available within the < 5 Kms, b for 5-10 Kms and c cility is available is given).						Number of Medical Amenities available. (If not available within the village , the distance range code viz; a for < 5 Kms, b for 5-10 Kms and c for 10+ kms of nearest place where facility is available is given).						Name of Village	Serial Number					
Management institute (MI)	Polytechnic (Pt)	Vocational training school /ITI	Non-formal training centre (NFTC)	Special school for disabled (SSD)	Others (specify)	Community health centre (CHC)	Primary health centre (PHC)	Primary health sub centre (PHS)	Maternity and child welfare centre (MCW)	T.B. clinic (TBC)	Hospital-allopathic (HA)			Hospital-alternative medicine (HO)	Dispensary (D)	Veterinary hospital (VH)	Mobile health clinic (MHC)	Family welfare centre (FWC)
15	16	17	18	19	20	21	22	23	24	25	26	27	28	29	30	31	2	1

Location CodeNo:-333

Location CodeNo:-0085

c	c	c	c			b	a	1		c	c	c	a	c			Targram	1123
c	c	c	c			b	a	1	c	c	c	c	a	c	c	c	Mobarakpur	1124
c	c	c	c	c		c	a	a	c	c	c	c	a	c	c		Buradanga	1125
c	c	c	c	c		b	a	a	c	c	c	c	a	c			Mehenadarga	1126
c	c	c	c			c	a	1		c	c	c	a	c			Kharikadanga	1127
c	c	c	c	c		b	a	1	c	c	b	c	a	c	c		Tentulia	1128
c	c	b	c			c	b	1	b	c	b	c	b	b		b	Pundi	1129
c	c	c	c	c	c	c	a	a	a	c	a	a	a	c	c	a	Ayra	1130
																	Mahalo	1131
c	b	b		c		b					b		b	b			Baniapara	1132
																	Jaykrishnabati	1133
c	c	a	b	c		c	b	a	a	c	b		b	b		b	Pasla	1134
c	c	b				c	b	b	c	c	b			b			Kusmor	1135
c	c	c	c	c		c	b	a	b	c	c	c		b	c	b	Nimgram	1136
c	c	b	c	c		c	1	1	1	c	c	c	2	b	c	b	Amirabad	1137
c	c	c	c	c	c	c	a	a	b	c	b	b	b	c	c	b	Kogram	1138
c	c	c	c	c		c	b	b	b	c	c	c	5	b	c	b	Bilol	1139
c	c	c	c			b	a	a	c	c	c	c	c				Kisorpur	1140
c	c	c		c				a			b					a	Jafrabad Chak	1141
																	Mahespur	1142
c	c	c	c	c	1		b	1	b	c	a	a		a			Chupar	1143
c	c	c	c	c	1		b	b	1	a	c	b		1	c	c	Saheb Nagar	1144
c	c	c	c				b	1	1	3	c	c	c	10	c	c	Panchgram	1145
b	b	b			1		b	b	1	b	c	b	b		b	c	Kutubpur	1146
c	c	b		c			b	a		b	c	c	c	1		c	Rasulpur	1147
c	c	c	c	c	1		a	c	b		c	c	c	b	c		Fakirpur	1148
c	c	c	c	c			a	c	b		c	c	c	b	c		Saidpur	1149
c	c	b	b	c			c	c	b	b	c	b	c	b	c		Jhulanpur	1150
c	c	c		c			c	c	c	c	c	c	c	c	c	b	Jurankandi	1151
c	c	c					c	c	c	c	c	c	c	c	c	b	Radhanagar	1152
																	Arazi Saiyadpur	1153
c	c	c	a	c			c	a	1	a	c	a	c	a	a	c	Singar	1154
																	Bilbasia	1155
																	Uste	1156
c	c	1	a	c			c	a	1	1	c	a	c	a	a	a	Gura	1157
								1	1		1			1			Nabagram	1158
c	a	a					a	a			a			a			Karjora	1159
c							a	a									Ikrol	1160
	a	1					a	1		b	a			a			Suki	1161
b	a						b	a		b	b			b			Karai	1162
		c					a										Milki Palasi	1163

Serial Number	Name of Village	Number of Non-Government Medical Amenities available.							Availability of drinking water - Yes / No							
		Charitable non Govt. hospital/Nursing home.	Medical practitioner with MBBS Degree	Medical practitioner with other degree	Medical practitioner with no degree	Traditional practitioner and faith healer	Medicine Shop	Others	Tap water (Treated/Untreated)	Well water (Covered / Uncovered well)	Hand Pump	Tube wells / Bore well	Spring	River / Canal	Tank / Pond / Lake	Others
1	2	32	33	34	35	36	37	38	39	40	41	42	43	44	45	46

1123	Targram	0	0	0	0	0	0	0	No	No	Yes	Yes	No	No	Yes	No
1124	Mobarakpur	0	0	0	0	0	0	0	No	No	Yes	Yes	No	No	Yes	No
1125	Buradanga	0	0	0	0	0	0	0	No	No	Yes	Yes	No	No	Yes	No
1126	Mehenadarga	0	0	0	0	0	0	0	No	No	Yes	Yes	No	No	Yes	No
1127	Kharikadanga	0	0	0	0	0	0	0	No	No	Yes	Yes	No	No	Yes	No
1128	Tentulia	0	0	0	0	0	0	0	Yes	No	Yes	Yes	No	Yes	Yes	No
1129	Pundi	0	0	1	1	0	0	0	No	No	Yes	Yes	No	No	Yes	No
1130	Ayra	0	0	0	0	0	2	0	No	No	Yes	Yes	No	No	Yes	No
1131	Mahalo	0	0	0	0	0	0	0	No	No	Yes	No	No	No	Yes	No
1132	Baniapara	0	0	0	0	0	0	0	No	No	Yes	No	No	No	Yes	No
1133	Jaykrishnabati															
1134	Pasla	0	0	1	1	0	1	0	No	No	Yes	Yes	No	No	Yes	No
1135	Kusmor	0	0	0	1	0	0	0	No	No	Yes	Yes	No	No	Yes	No
1136	Nimgram	0	0	6	0	0	0	0	No	No	Yes	Yes	No	No	Yes	No
1137	Amirabad	0	0	2	0	0	0	0	No	No	Yes	Yes	No	No	Yes	No
1138	Korgram	0	0	0	3	0	0	0	No	No	Yes	Yes	No	No	Yes	No
1139	Bilol	0	0	5	0	0	0	0	No	No	Yes	No	No	No	No	No
1140	Kisorpur	0	0	0	0	0	0	0	No	No	Yes	Yes	No	No	Yes	No
1141	Jafrabad Chak	0	0	0	0	0	0	0	No	Yes	No	No	No	No	Yes	No
1142	Mahespur															
1143	Chupar	0	0	0	0	0	0	0	Yes	No	Yes	Yes	No	No	Yes	No
1144	Saheb Nagar	0	0	0	0	0	1	0	No	No	Yes	No	No	No	Yes	No
1145	Panchgram	1	9	4	2	0	30	0	No	No	Yes	Yes	No	No	Yes	No
1146	Kutubpur	0	0	0	0	0	0	0	No	No	Yes	No	No	No	Yes	No
1147	Rasulpur	0	0	0	3	0	0	0	No	No	Yes	No	No	Yes	Yes	No
1148	Fakirpur	1	0	1	0	0	0	20	No	No	Yes	Yes	No	Yes	Yes	No
1149	Saidpur	1	0	0	0	0	0	20	No	No	Yes	Yes	No	Yes	Yes	No
1150	Jhulanpur	0	0	0	1	0	0	0	No	No	Yes	Yes	No	Yes	Yes	No
1151	Jurankandi	0	0	0	0	0	0	0	No	No	Yes	No	No	Yes	Yes	No
1152	Radhanagar	0	0	0	0	0	0	0	No	No	Yes	No	No	Yes	Yes	No
1153	Arazi Saiyadpur															
1154	Singar	0	0	0	2	2	0	0	Yes	No	Yes	Yes	No	Yes	Yes	No
1155	Bilbasia															
1156	Uste															
1157	Gura	0	0	1	2	0	0	0	No	No	Yes	Yes	No	No	Yes	No
1158	Nabagram	0	3	4	0	0	8	0	Yes	No	Yes	Yes	No	No	Yes	No
1159	Karjora	0	0	0	1	0	0	0	Yes	No	Yes	Yes	No	No	Yes	No
1160	Ikrol	0	0	0	1	0	0	0	No	No	Yes	Yes	No	No	Yes	No
1161	Suki	0	0	0	1	1	0	0	No	No	Yes	Yes	No	No	Yes	No
1162	Karai	0	0	0	0	0	0	0	No	No	Yes	Yes	No	No	Yes	No
1163	Milki Palasi	0	0	0	1	0	0	0	No	No	Yes	Yes	No	No	Yes	No

Availability of toilet & others Yes / No				Communication and transport facilities (If amenities available code -Yes is given except for Village Pin Code ,If not available within the village , the distance range code viz; a for < 5 Kms, b for 5-10 Kms and c for 10+ kms of nearest place where facility is available is given).								
Community toilet including bath.	Community toilet excluding bath.	Rural sanitary mart or sanitary hardware outlet available near the village.	Community bio- gas or recycle of waste for productive use.	Post office(PO)	Sub post office (SPO)	Post & Telegraph office (P&TO)	Village Pin Code	Telephones (Land lines)	Public call office (PCO)	Mobile phone coverage	Name of Village	Serial Number
47	48	49	50	51	52	53	54	55	56	57	2	1

No	No	Yes	No	Yes	a	Yes	742181	Yes	Yes	Yes	Targram	1123
No	No	Yes	No	a		a	742181	Yes	a	Yes	Mobarakpur	1124
No	No	Yes	No	b	a	b	742181	b	b	Yes	Buradanga	1125
No	No	Yes	No	a		a	742181	b	b	Yes	Mehenadarga	1126
No	No	No	No	a	b	b	742181	a	a	Yes	Kharikadanga	1127
No	No	Yes	No	a	b	b	742181	b	b	Yes	Tentulia	1128
No	No	No	No	Yes	b	b	742220	Yes	Yes	Yes	Pundi	1129
No	No	No	Yes	a	b	Yes	742147	Yes	Yes	Yes	Ayra	1130
No	No	No	No			c	742226	a	b	Yes	Mahalo	1131
No	No	No	No	c	b	c	742226	b	c	Yes	Baniapara	1132
											Jaykrishnabati	1133
No	No	No	No	Yes	b	c	742181	Yes	b	Yes	Pasla	1134
No	No	No	Yes	a	a	c	742181	a	b	Yes	Kusmor	1135
No	No	No	No	b	Yes	c	742226	Yes	c	Yes	Nimgram	1136
No	No	No	No	c	a	c	742226	Yes	c	Yes	Amirabad	1137
No	No	No	Yes	a	b	c	742220	Yes	Yes	Yes	Kogram	1138
No	No	No	No	c	b	c	742226	Yes	c	Yes	Bilol	1139
No	No	Yes	No	a		c	742181	Yes	b	Yes	Kisorpur	1140
No	No	No	No	a		b	742181	Yes	b	a	Jafrabad Chak	1141
											Mahespur	1142
No	No	No	No	a		b	742181	Yes	Yes	b	Chupar	1143
No	No	No	No	a	a	a	742181	a	Yes	Yes	Saheb Nagar	1144
No	No	Yes	No	Yes	a	Yes	742181	Yes	Yes	Yes	Panchgram	1145
No	No	No	No			b	742181	Yes	b	a	Kutubpur	1146
Yes	Yes	Yes	No	b	Yes	c	742181	Yes	Yes	Yes	Rasulpur	1147
No	No	No	No	a	c	c	742171	b	b	Yes	Fakirpur	1148
No	No	No	No	a	c	c	742181	a	b	Yes	Saidpur	1149
No	No	No	No	b	c	c	742181	b	b	Yes	Jhulanpur	1150
No	No	No	No	c	b	c	742181	c	c	Yes	Jurankandi	1151
No	No	No	No	c	b	c	742181	c	c	Yes	Radhanagar	1152
											Arazi Saiyadpur	1153
No	No	Yes	No	a	Yes	c	742181	Yes	a	Yes	Singar	1154
											Bilbasia	1155
											Uste	1156
No	No	No	No	Yes	a	c	742181	Yes	c	Yes	Gura	1157
No	Yes	Yes	No	c	Yes	Yes	742181	Yes	Yes	Yes	Nabagram	1158
No	No	No	No	c	a	c	742181	Yes	a	Yes	Karjora	1159
No	No	No	No		a	c	742226	Yes	a	Yes	Ikrol	1160
No	No	No	Yes	c	b	Yes	742226	Yes	Yes	Yes	Suki	1161
No	No	No	No	c	a	c	742181	b	b	Yes	Karai	1162
No	No	No	No		b	a	742181		a	Yes	Milki Palasi	1163

Communication and transport facilities (If amenities available code -Yes is given except for Village Pin Code ,If not available within the village , the distance range code viz; a for < 5 Kms, b for 5-10 Kms and c for 10+ kms of nearest place where facility is available is given).													Village connected to highway (If amenities available code viz; a for < 5 Kms, b for 5-10 Kms and c for 10+ kms of nearest place where facility is available is given).			
Serial Number	Name of Village	Internet cafes/ Common service centre (CSC)	Private courier facility	Bus service (Public & Private)	Railway stations	Auto/Modified Autos	Taxis and Vans	Tractors	Cycle-pulled rickshaws(Manual & Machine driven)	Carts driven by animals	Sea /River ferry service	Connected to national highway(NH)	Connected to state highway(SH)	Connected to major district road (MDR)	Connected to others district road	Pucca roads
1	2	58	59	60	61	62	63	64	65	66	67	68	69	70	71	72

1123	Targram	c	a	Yes	c	c	a	Yes	Yes	Yes	c	b	Yes	b	Yes	a
1124	Mobarakpur	c	a	Yes	c	c	Yes	Yes	Yes	Yes	c	b	Yes	c	Yes	Yes
1125	Buradanga	c	a	a	c	c	b	Yes	Yes	Yes	b	c	b	b	c	a
1126	Mehenadarga	c	a	a	c	c	a	a	Yes	Yes	c	b	b	b	a	a
1127	Kharikadanga	c	b	a	c	c	a	c	Yes	Yes	b	a	a	a	a	b
1128	Tentulia	c	b	b	c	c	b	Yes	Yes	Yes	a	b	a	a	a	a
1129	Pundi	b	c	a	c	a	Yes	a	Yes	Yes	c	a	b	b	b	a
1130	Ayra	c	c	Yes	c	c	Yes	Yes	Yes	Yes	c	Yes	b	b	b	a
1131	Mahalo	b	b	Yes	c	c	b	c	Yes	Yes	a	Yes				b
1132	Baniapara	b	c	a	c	b	a	Yes	Yes	Yes	a	a	a			a
1133	Jaykrishnabati															
1134	Pasla	c	c	a	c	c	Yes	Yes	Yes	Yes	c	b	a	a	b	a
1135	Kusmor	b	b	a	c	c	a	Yes	Yes	Yes	a	b	b			b
1136	Nimgram	c	c	b	b	b	Yes	b	Yes	Yes	c	b	b	b	b	b
1137	Amirabad	c	c	a	c	c	Yes	Yes	Yes	Yes	c	a	b	c	c	a
1138	Korgram	c	c	a	c	c	Yes	Yes	Yes	Yes	c	a	b	b	b	b
1139	Bilol	c	c	b	c	c	b	Yes	Yes	Yes	c	b	b	b	b	b
1140	Kisorpur	c	c	b	c	c	a	b	Yes	Yes	a	c				a
1141	Jafrabad Chak	a	b	b	c	c	a	c	Yes	Yes	b	c	c	Yes	c	a
1142	Mahespur															
1143	Chupar	b	b	b	c	c	a	Yes	Yes	Yes	Yes	a			Yes	a
1144	Saheb Nagar	a	a	Yes	c	c	Yes	Yes	Yes	Yes	c	c	Yes	c	Yes	a
1145	Panchgram	b	Yes	Yes	c	Yes	a	Yes	Yes	Yes	c	c	Yes	Yes	Yes	Yes
1146	Kutubpur	c	c	a	c	c	a	c	Yes	Yes	b				b	Yes
1147	Rasulpur	b	a	Yes	c	c	Yes	Yes	Yes	Yes	c	c		a	a	Yes
1148	Fakirpur	b	c	Yes	c	c	Yes	b	Yes	Yes	a	c	Yes	c		a
1149	Saidpur	b	c	Yes	c	c	Yes	c	Yes	Yes	b	c	Yes	c		b
1150	Jhulanpur	b	c	a	c	c	a	Yes	a	Yes	c	c	c	a	a	a
1151	Jurankandi	b	c	b	c	c	b	b	b	a	Yes	c	c	c	c	a
1152	Radhanagar	b	c	b	c	c	b	b	b	b	Yes	c	c	c	c	a
1153	Arazi Saiyadpur															
1154	Singar	a	a	Yes	c	c	a	Yes	Yes	Yes	a	b	a		Yes	Yes
1155	Bilbasia															
1156	Uste															
1157	Gura	c	c	Yes	c	c	Yes	Yes	Yes	Yes	c	b	b	Yes	Yes	a
1158	Nabagram	Yes	a	Yes	c	b	Yes	Yes	Yes	Yes	b	a		Yes		Yes
1159	Karjora	a	a	a	b	b	a	Yes	Yes	Yes	b	a	a			Yes
1160	Ikrol	b	c	Yes	b	b	a	Yes	Yes	Yes	a	Yes	a			Yes
1161	Suki	b	a	Yes	b	b	a	Yes	Yes	Yes	a	Yes				Yes
1162	Karai	b	b	a	b	b	b	b	Yes	Yes	a	a	a			b
1163	Milki Palasi	b	a	a	c	a	a	Yes	Yes	Yes	a	a				b

ys,village roads, banks & credit societies
 :-Yes is given, If not available within the
 code viz; a for < 5 Kms, b for 5-10 Kms
 place where facility is available is given).

Availability of miscellaneous facilities (If amenities available code -Yes is given, If not
 available within the village , the distance range code viz; a for < 5 Kms, b for 5-10 Kms
 and c for 10+ kms of nearest place where facility is available is given).

73	74	75	76	77	78	79	80	81	82	83	84	85	86	87	Name of Village	Serial Number
															2	1

Yes			Yes	a	c	c	Yes	Yes	c	a	a	Yes	Yes	c	Targram	1123
Yes			Yes	a	c	c	Yes	Yes	c	a	a	Yes	a	a	Mobarakpur	1124
Yes			Yes	b	c	c	Yes	b	c	b	b	Yes	Yes	Yes	Buradanga	1125
Yes			Yes	a	c	b	Yes	Yes	c	a	a	Yes	Yes	Yes	Mehenadarga	1126
Yes			Yes	b	c	c	b	b	c	a	a	Yes	Yes	Yes	Kharikadanga	1127
Yes			Yes	b	c	c	Yes	b	c	b	b	b	b	Yes	Tentulia	1128
Yes			Yes	b	c	Yes	Yes	Yes	b	b	Yes	b	Yes	Yes	Pundi	1129
Yes	c	c	Yes	a	c	c	Yes	b	c	a	a	b	Yes	Yes	Ayra	1130
Yes						c	Yes	c	c	b	Yes	b	Yes	Yes	Mahalo	1131
Yes				a		c	Yes	b	c	b	Yes	b	Yes	Yes	Baniapara	1132
															Jaykrishnabati	1133
Yes			Yes	b	b	c	Yes	a	c	b	Yes	b	Yes	Yes	Pasla	1134
Yes			Yes	a		c	Yes	Yes	c	b	b	b	Yes	Yes	Kusmor	1135
Yes			Yes	b	c	c	b	c	c	c	c	Yes	Yes	Yes	Nimgram	1136
Yes			Yes	c	c	c	Yes	a	c	c	c	c	Yes	Yes	Amirabad	1137
Yes	c	c	Yes	a	c	c	Yes	b	c	b	b	b	Yes	Yes	Kogram	1138
Yes			Yes	c	c	c	Yes	a	c	c	c	Yes	Yes	Yes	Bilol	1139
Yes			Yes	a	c	c	Yes	a	c	a	a	Yes	Yes	Yes	Kisorpur	1140
Yes	c	c	Yes			c	Yes	Yes	b	a	Yes	Yes	Yes	Yes	Jafrabad Chak	1141
															Mahespur	1142
Yes	c	Yes	Yes			c	Yes	a	c	a	a	Yes	Yes	Yes	Chupar	1143
Yes	Yes	c	Yes			c	Yes	Yes	c	a	Yes	Yes	Yes	Yes	Saheb Nagar	1144
Yes			Yes		c	c	Yes	Yes	Yes	Yes	Yes	Yes	Yes	Yes	Panchgram	1145
Yes	a	c	Yes			c	Yes	Yes	c	b	Yes	Yes	Yes	Yes	Kutubpur	1146
Yes	c	Yes	Yes	a	c	Yes	Yes	Yes	c	a	a	c	Yes	Yes	Rasulpur	1147
Yes		Yes	Yes		b	c	Yes	Yes	c	b	Yes	Yes	Yes	Yes	Fakirpur	1148
a		Yes	Yes		b	b	Yes	Yes	c	b	Yes	Yes	Yes	Yes	Saidpur	1149
a	Yes	Yes	Yes	b	b	c	Yes	Yes	c	b	c	c	Yes	Yes	Jhulanpur	1150
a		Yes	Yes	b	c	c	Yes	a	c	c	c	c	Yes	Yes	Jurankandi	1151
a		Yes	Yes	b	c	c	Yes	a	c	c	c	c	a	Yes	Radhanagar	1152
															Arazi Saiyadpur	1153
Yes	Yes	a	Yes	a	c	c	Yes	Yes	c	c	c	a	Yes	Yes	Singar	1154
															Bilbasia	1155
															Uste	1156
Yes		Yes	a	a		Yes	Yes	Yes	c	b	c	a	Yes	Yes	Gura	1157
Yes		Yes	Yes			Yes	Yes	Yes	Yes	b	Yes	Yes	Yes	Yes	Nabagram	1158
Yes		Yes	a	b	c		Yes	b	c	b	Yes	Yes	Yes	Yes	Karjora	1159
Yes		Yes	a		c		Yes	a	c	b	Yes	a	Yes	Yes	Ikrol	1160
Yes		Yes	Yes	b	c		Yes	Yes	c	b	Yes	a	Yes	Yes	Suki	1161
Yes		Yes	a	b	c		Yes	a	c	b	b	b	Yes	Yes	Karai	1162
Yes		Yes	a	c	c		Yes	Yes	b	c	Yes	b	Yes	Yes	Milki Palasi	1163

Availability of miscellaneous facilities (If amenities available code -Yes is given, If not available within the village , the distance range code viz; a for < 5 Kms, b for 5-10 Kms and c for 10+ kms of nearest place where facility is available is given).												Availability of electricity (Yes/No)			
Serial Number	Name of Village	ASHA (Accredited Social Health Activist)	Community centre with/without TV	Sports Field,	Sports Club / Recreation Centre	Cinema / Video Hall	Public Library	Public Reading Room	Newspaper Supply	Assembly Polling station	Birth & Death Registration Office	Power Supply for Domestic Use (ED)	Power Supply for Agricultural Use (EAG)	Power Supply for Commercial Use (EC)	Power Supply for All Uses (EA)
1	2	88	89	90	91	92	93	94	95	96	97	98	99	100	101

1123	Targram	Yes	Yes	Yes	Yes	a	a	Yes	a	Yes	Yes	Yes	Yes	Yes	Yes
1124	Mobarakpur	Yes	a	a	a	a	a	a	a	Yes	Yes	Yes	Yes	Yes	Yes
1125	Buradanga	Yes	Yes	b	b	b	b	b	Yes	Yes	a	Yes	Yes	Yes	Yes
1126	Mehenadarga	Yes	Yes	a	a	a	a	a	a	Yes	a	Yes	Yes	Yes	Yes
1127	Kharikadanga	Yes	Yes	a	a	b	b	b	a	Yes	b	Yes	Yes	No	No
1128	Tentulia	Yes	Yes	b	b	b	b	b	b	Yes	b	Yes	Yes	Yes	Yes
1129	Pundi	Yes	b	Yes	Yes	b	b	b	Yes	Yes	a	Yes	Yes	Yes	Yes
1130	Ayra	Yes	a	Yes	Yes	a	b	c	Yes	Yes	b	Yes	Yes	Yes	Yes
1131	Mahalo	Yes	Yes	Yes	Yes	Yes	a	Yes	Yes	Yes	b	Yes	Yes	Yes	Yes
1132	Baniapara	Yes	Yes	Yes	Yes	Yes	Yes	Yes	Yes	Yes	b	Yes	Yes	No	No
1133	Jaykrishnabati														
1134	Pasla	Yes	Yes	a	a	c	Yes	Yes	Yes	Yes	a	Yes	Yes	Yes	Yes
1135	Kusmor	Yes	b	Yes	Yes	b	b	b	Yes	Yes	b	Yes	Yes	Yes	Yes
1136	Nimgram	Yes	c	c	c	b	a	a	Yes	Yes	a	Yes	Yes	Yes	Yes
1137	Amirabad	Yes	b	Yes	Yes	c	a	a	Yes	Yes	Yes	Yes	Yes	Yes	Yes
1138	Korgram	Yes	b	Yes	Yes	b	b	c	Yes	Yes	b	Yes	Yes	Yes	Yes
1139	Bilol	Yes	b	a	Yes	c	a	a	Yes	Yes	b	Yes	Yes	Yes	Yes
1140	Kisorpur	Yes	Yes	a	a	a	a	a	Yes	Yes	a	Yes	Yes	Yes	Yes
1141	Jafrabad Chak	Yes	Yes	Yes	Yes	Yes	Yes	Yes	Yes	Yes	a	Yes	Yes	Yes	Yes
1142	Mahespur														
1143	Chupar	Yes	Yes	Yes	Yes	Yes	Yes	Yes	Yes	Yes	a	Yes	No	No	No
1144	Saheb Nagar	Yes	Yes	Yes	Yes	Yes	Yes	Yes	Yes	a	a	Yes	Yes	Yes	Yes
1145	Panchgram	Yes	Yes	Yes	Yes	Yes	Yes	Yes	Yes	Yes	Yes	Yes	Yes	Yes	Yes
1146	Kutubpur	Yes	Yes	Yes	Yes	Yes	Yes	Yes	Yes	Yes	a	Yes	Yes	No	No
1147	Rasulpur	Yes	c	Yes	Yes	a	c	c	Yes	Yes	b	Yes	Yes	Yes	Yes
1148	Fakirpur	Yes	Yes	Yes	Yes	Yes	Yes	Yes	Yes	Yes	Yes	Yes	Yes	Yes	Yes
1149	Saidpur	Yes	Yes	Yes	Yes	Yes	Yes	Yes	Yes	Yes	Yes	Yes	Yes	Yes	Yes
1150	Jhulanpur	Yes	Yes	b	c	b	b	b	Yes	Yes	b	Yes	Yes	Yes	Yes
1151	Jurankandi	Yes	c	Yes	c	c	c	c	c	a	b	Yes	Yes	Yes	Yes
1152	Radhanagar	Yes	Yes	a	c	c	c	c	c	a	b	Yes	Yes	No	No
1153	Arazi Saiyadpur														
1154	Singar	Yes	a	Yes	Yes	c	Yes	Yes	Yes	Yes	a	Yes	Yes	Yes	Yes
1155	Bilbasia														
1156	Uste														
1157	Gura	Yes	Yes	Yes	Yes	Yes	Yes	Yes	Yes	Yes	Yes	Yes	Yes	Yes	Yes
1158	Nabagram	Yes	Yes	Yes	Yes	Yes	Yes	Yes	Yes	Yes	Yes	Yes	Yes	Yes	Yes
1159	Karjora	Yes	a	a	Yes	a	a	a	Yes	Yes	a	Yes	Yes	Yes	Yes
1160	Ikrol	Yes	Yes	Yes	Yes	Yes	Yes	Yes	Yes	Yes	a	Yes	Yes	Yes	Yes
1161	Suki	Yes	b	Yes	Yes	b	Yes	Yes	Yes	Yes	a	Yes	Yes	Yes	Yes
1162	Karai	Yes	b	Yes	Yes	b	b	b	Yes	Yes	b	Yes	Yes	No	No
1163	Milki Palasi	Yes	Yes	Yes	Yes	Yes	Yes	Yes	Yes	Yes	a	Yes	Yes	Yes	Yes

Nearest Town		Land Use							
		Area under different types of land use (in hectares rounded up to one decimal place)							
Name	Distance range code i.e. a for < 5 Kms, b for 5-10 Kms and c for 10+ kms .	Forests	Area under Non-agricultural Uses	Barren and Un-cultivable land	Permanent Pastures and Other Grazing Lands	Land Under Miscellaneous Tree Crops etc.	Culturable Waste Land	Name of Village	Serial Number
102	103	104	105	106	107	108	109	2	1

BERHAMPORE	b	0	39.5	0	0	0	0	Targram	1123
BERHAMPORE	b	0	18.3	0	0	0	0	Mobarakpur	1124
BERHAMPORE	b	0	7.8	0	0	0	0	Buradanga	1125
BERHAMPORE	b	0	12.4	0	0	0	0	Mehenadarga	1126
BERHAMPORE	b	0	19.2	0	0	0	0	Kharikadanga	1127
BERHAMPORE	b	0	17.8	0	0	0	0	Tentulia	1128
BERHAMPORE	c	0	108	0	0	0	25.1	Pundi	1129
BERHAMPORE	c	0	13.7	0	0	0	11.6	Ayra	1130
BERHAMPORE	b	0	36	0	0	0	0	Mahalo	1131
BERHAMPORE	b	0	10.7	0	0	0	0	Baniapara	1132
		1	15	0	0	0	0	Jaykrishnabati	1133
BERHAMPORE	c	0	92	0	0	0	0	Pasla	1134
BERHAMPORE	b	0	22.6	0	0	0	0	Kusmor	1135
BERHAMPORE	c	0	78	0	0	0	0	Nimgram	1136
BERHAMPORE	c	0	71.2	0	0	0	0	Amirabad	1137
BERHAMPORE	c	0	147.2	0	0	0	1	Kogram	1138
BERHAMPORE	c	0	173.1	0	0	0	0	Bilol	1139
BERHAMPORE	b	0	18.7	0	0	0	54	Kisorpur	1140
BERHAMPORE	b	0	9	0	0	0	0	Jafrabad Chak	1141
		0	0	0	0	0	0	Mahespur	1142
BERHAMPORE	b	0	0	0	0	0	0	Chupar	1143
BERHAMPORE	b	0	0	0	0	0	0	Saheb Nagar	1144
BERHAMPORE	b	0	201	0	0	0	40	Panchgram	1145
BERHAMPORE	b	0	0	0	0	0	0	Kutubpur	1146
BERHAMPORE	b	0	290.2	0	0	0	0	Rasulpur	1147
BERHAMPORE	b	0	0	0	0	0	13.2	Fakirpur	1148
BERHAMPORE	b	0	11.1	0	0	0	0	Saidpur	1149
BERHAMPORE	b	0	42.3	0	0	0	0	Jhulanpur	1150
BERHAMPORE	b	0	25.6	0	0	0	0	Jurankandi	1151
BERHAMPORE	b	0	6.4	0	0	0	0	Radhanagar	1152
		0	0	0	0	0	0	Arazi Saiyadpur	1153
BERHAMPORE	b	2	45.9	0	0	0	10	Singar	1154
		0	1.1	0	0	0	0	Bilbasia	1155
BERHAMPORE	b	0	0	0	0	0	0	Uste	1156
BERHAMPORE	c	0	162	0	0	0	7.1	Gura	1157
BERHAMPORE	b	0	128	0	0	0	6.9	Nabagram	1158
BERHAMPORE	b	0	41	0	0	0	3.2	Karjora	1159
BERHAMPORE	b	0	25	0	0	0	0	Ikrol	1160
BERHAMPORE	b	0	52	0	0	0	0	Suki	1161
BERHAMPORE	b	0	40	0	0	0	0	Karai	1162
BERHAMPORE	b	0	32	0	0	0	0	Milki Palasi	1163

Land Use											
Area under different types of land use (in hectares rounded up to one decimal place)							Area irrigated by source (in hectare).				
Serial Number	Name of Village	Fallow lands other than current fallows	Current Fallows	Net Area Sown	Total Irrigated Land Area	Total Un-irrigated Land Area	Canals (C)	Wells/Tube-wells(W/TW)	Tanks/Lakes(T/L)	Water Falls(WF)	Others(O)
1	2	110	111	112	113	114	115	116	117	118	119

1123	Targram	0	0	369	360	9	0	120	120	0	120
1124	Mobarakpur	0	0	97	97	0	0	0	30	0	67
1125	Buradanga	0	0	45	45	0	0	15	10	0	20
1126	Mehenadarga	0	0	30	30	0	0	12	8	0	10
1127	Kharikadanga	0	0	252.6	240	12.6	0	150	20	0	70
1128	Tentulia	0	0	65.1	55.1	10	0	50.5	4.6	0	0
1129	Pundi	0	0	393.6	298.6	95	0	264	20.6	0	14
1130	Ayra	0	0	201.6	170	31.5	0	160	10	0	0
1131	Mahalo	0	0	250.2	100.2	150	0	100.2	0	0	0
1132	Baniapara	0	0	69	40	29	0	40	0	0	0
1133	Jaykrishnabati	0	0	56.1	40	16.1	0	40	0	0	0
1134	Pasla	0	0	375.6	285.6	90	84	80	13.6	0	108
1135	Kusmor	0	0	53	13	40	0	7	6	0	0
1136	Nimgram	0	0	226	200	26	0	200	0	0	0
1137	Amirabad	0	0	165	90	75	0	80	10	0	0
1138	Korgram	0	0	561	282	279	0	267	15	0	0
1139	Bilol	0	0	388	215	173	0	190	20	0	5
1140	Kisorpur	0	0	180	180	0	0	100	50	0	30
1141	Jafrabad Chak	0	0	47.1	8	39.1	0	7	1	0	0
1142	Mahespur	0	0	314.7	314.7	0	0	0	0	0	314.7
1143	Chupar	0	0	176.1	70	106.1	0	70	0	0	0
1144	Saheb Nagar	0	0	93.2	50	43.2	50	0	0	0	0
1145	Panchgram	0	0	866.1	798.1	68.1	0	300	158.1	0	340
1146	Kutubpur	0	0	183.1	50	133.1	0	50	0	0	0
1147	Rasulpur	0	0	592.9	570	22.9	360	60	60	0	90
1148	Fakirpur	0	0	68.2	68	0.2	0	68	0	0	0
1149	Saidpur	0	0	86.6	86.6	0	0	86.6	0	0	0
1150	Jhulanpur	0	0	191.1	190.8	0.3	0	190	0.8	0	0
1151	Jurankandi	0	0	109	109	0	0	20	6	0	83
1152	Radhanagar	0	0	374.5	374.5	0	0	40	0	0	334.5
1153	Arazi Saiyadpur	0	0	84.4	75.4	9	0	30	0	0	45.4
1154	Singar	0	0	1094	160	934	100	50	10	0	0
1155	Bilbasia	0	0	107	100	7	0	100	0	0	0
1156	Uste	0	0	330.3	300	30.3	0	300	0	0	0
1157	Gura	0	0	488	388	100	0	388	0	0	0
1158	Nabagram	0	0	470	80	390	0	80	0	0	0
1159	Karjora	0	0	221	40	181	0	40	0	0	0
1160	Ikrol	0	0	186.6	15	171.6	0	15	0	0	0
1161	Suki	0	0	275	30	245	0	30	0	0	0
1162	Karai	0	0	196.2	30	166.2	0	0	30	0	0
1163	Milki Palasi	0	0	114.5	30	84.5	0	30	0	0	0

Name of three most important commodities manufactured			Name of Village	Serial Number
First	Second	Third		
120	121	122	2	1

			Targram	1123
			Mobarakpur	1124
			Buradanga	1125
			Mehenadarga	1126
			Kharikadanga	1127
			Tentulia	1128
Rice	Flour		Pundi	1129
Rice	Flour	Oil	Ayra	1130
			Mahalo	1131
Rice	Flour		Baniapara	1132
			Jaykrishnabati	1133
Rice	Flour	Oil	Pasla	1134
Rice	Flour		Kusmor	1135
			Nimgram	1136
			Amirabad	1137
Rice	Flour		Korgram	1138
Rice	Flour		Bilol	1139
			Kisorpur	1140
			Jafrabad Chak	1141
			Mahespur	1142
			Chupar	1143
			Saheb Nagar	1144
			Panchgram	1145
			Kutubpur	1146
Silk Fibre	Flour	Rice	Rasulpur	1147
Rice	Atta		Fakirpur	1148
Rice	Atta		Saidpur	1149
Rice	Flower	Silk & Twine	Jhulanpur	1150
Rice	Flour		Jurankandi	1151
			Radhanagar	1152
			Arazi Saiyadpur	1153
			Singar	1154
			Bilbasia	1155
			Uste	1156
Rice	Flour	Oil	Gura	1157
Rice	Flour		Nabagram	1158
Rice	Flour		Karjora	1159
Rice	Flour		Ikrol	1160
			Suki	1161
			Karai	1162
Rice	Flour		Milki Palasi	1163

Census of India 2011
Amenities and Land use

Serial Number	Name of Village	Location code no.	Total area of the village (in hectares rounded up to one decimal place)	Total population (2011 census)	Number of households (2011 census)	Number of educational amenities available in village, the distance range code viz; a for 0-5 kms, b for 5-10 kms, c for 10+ kms of nearest place where facility is available							
						Pre-Primary school (PP)	Primary school (P)	Middle school (M)	Secondary School (S)	Senior Secondary school (SS)	Degree college of arts science & commerce (ASC)	Engineering college(EC)	Medical college (MC)
1	2	3	4	5	6	7	8	9	10	11	12	13	14
1164	Tiknara	314980	108.3	658	137	1	1						
1165	Bisnupur	314981	156.1	595	138	1	1	a	a	b	c	c	c
1166	Purba Gram	314982	130.3	1022	222	1	1	1	a	b	b	c	c
1167	Jarulia	314983	186.7	922	203	1	1	a	a	b	b	c	c
1168	Palsanda	314984	220.7	2541	561	3	3	1	1	b	c	c	c
1169	Sajaimati	314985	48.5	973	212	1	1	a	b		b	c	
1170	Dakshin Gram	314986	214.6	777	187	1	1	a	a	a	a	c	c
1171	Aruliadanga	314987	73	54	13	1	1	a	a	c	c	c	c
1172	Majhigram	314988	140.1	987	232	1	1	a	a	c	c	c	c
1173	Siara	314989	88.1	376	81	a	a	a	a	b	b	c	c
1174	Chanak	314990	304.7	1721	408	3	2	2	2	b	b	1	c
1175	Amar	314991	272.9	972	221	1	1	a	a	a			
1176	Baidyabati	314992	111.8	346	73	1	1		a	a		c	c
1177	Kanfala	314993	330.8	2109	462	2	2		a	a	a		
1178	Maminabad	314994	160.9	2423	554	1	1	1	a	a			c
1179	Itasaran	314995	108.8	1772	465	1	1	a	a	a	c	c	c
1180	Chandpur	314996	68.4	167	42	b	a	1	a	a	a	c	c
1181	Bahala	314997	287.7	1087	254	1	1	a	a	a	a	c	c
1182	Panchanandapur	314998	187.1	1037	231	1	1	a	a	b	b	c	c
1183	Jalukhan	314999	347.3	1230	277	1	1	a	a	b	b	c	c
1184	Bichhuti	315000	244.9	1386	314	1	1	1	a	a	b	c	c
1185	Mugroldanga	315001	51.3	256	61	1	1	a	a	a	c	c	c
1186	Brahmapur	315002	167.9	639	152	1	1	a	a	a	c	c	c
1187	Palsa	315003	256.9	2084	435	2	2	1	a	a	c	c	c
1188	Gorara	315004	183.3	1252	250	2	2	1	b	b	c	c	c
1189	Hijrol	315005	215.4	1212	290	2	2	1	b	b	c	c	c
1190	Isanpur	315006	540.1	1681	358	1	1	a	a	a	c	c	c
1191	Isannagar	315007	113.9	1032	231	1	1	b	a	a	c	c	c
1192	Mururia	315008	148.5	925	288	2	2	a	b	b	c	c	c
1193	Rajkhanda	315009	961.4	4005	833	2	2	1	1	b	c	c	c
1194	Daspara	315010	199.1	722	148	1	1	a	b		c	c	c
1195	Hosenabad	315011	47.3	0	0								
1196	Mahurul	315012	478.9	3772	891	2	2	a	a	b	c	c	c
1197	Digari	315013	75.2	1165	265	2	2	a	a	b	c	c	c
1198	Anantapur	315014	147.5	2227	468	2	2	2	2	1	c	c	c
1199	Gramdighi	315015	127.9	820	173	3	3	a	a	b	c	c	c
1200	Achhra	315016	102.1	3659	790	3	2	1	2	a	c	c	c
1201	Amarkunda	315017	661	2408	588	3	3	1	1	1	c	c	
1202	Kanakpara	315018	124.6	1262	303	2	2	c	a	a	c	b	
1203	Bagor	315019	199.8	2540	580	3	3	1	1	b	c	c	c
1204	Nandigram	315020	302.5	874	199	2	2	c	b	a	c	c	
1205	Bilbagaur	315021	114.2	0	0								
1206	Madhunia	315022	401.4	1821	412	2	2	1	a	a	b	b	b

- Village Directory

(As in 2009)

le. (If not available within the < 5 Kms, b for 5-10 Kms and c cility is available is given).						Number of Medical Amenities available. (If not available within the village , the distance range code viz; a for < 5 Kms, b for 5-10 Kms and c for 10+ kms of nearest place where facility is available is given).						Name of Village	Serial Number					
Management institute (MI)	Polytechnic (Pt)	Vocational training school /ITI	Non-formal training centre (NFTC)	Special school for disabled (SSD)	Others (specify)	Community health centre (CHC)	Primary health centre (PHC)	Primary health sub centre (PHS)	Maternity and child welfare centre (MCW)	T.B. clinic (TBC)	Hospital-allopathic (HA)			Hospital-alternative medicine (HO)	Dispensary (D)	Veterinary hospital (VH)	Mobile health clinic (MHC)	Family welfare centre (FWC)
15	16	17	18	19	20	21	22	23	24	25	26	27	28	29	30	31	2	1
						b				b							Tiknara	1164
c	c	b	c			c	b	b	1	c		c	b	b			Bisnupur	1165
c	c	b	c				1	a			b						Purba Gram	1166
c	c	b	c				1	a			b			b			Jarulia	1167
c	c	b	c			c	1	1	1	c	1	c	1	1			Palsanda	1168
	c	b									b						Sajaimati	1169
c	c	a	c			a	a	a			a			a			Dakshin Gram	1170
c	c	c	c					b			c	c	b	c			Aruliadanga	1171
c	c	c	c					b			c	c	b	b			Majhigram	1172
c	a	b					b	a		c	b			b			Siara	1173
c	c	c				c		1	c	c				b	c	c	Chanak	1174
	c						a				a			c		a	Amar	1175
c	c	c					a		a		a			c			Baidyabati	1176
	c	c					a	1	a		a			c		a	Kanfala	1177
							a	a	a					c		a	Maminabad	1178
c	c	c	a	c		c	a	a	c	c	a	c	a	a	c	c	Itasaran	1179
c	c	a					a	a	a		a			a		a	Chandpur	1180
c	c	a	c			a	a	a			a			a		a	Bahala	1181
c	c	b	c			a	a	a			b	c		b			Panchanandapur	1182
c	c	b	c					1			b			a			Jalukhan	1183
c	c	b	c			a	a	a	c		b	c		b			Bichhuti	1184
c	c	c	c			a	a	b	c	c	c	c	b	c			Mugroldanga	1185
c	c	a	c					a			c	c	b	b			Brahmapur	1186
c	a	b	b	b		c	b	1	c	c	c	c	b	b	c	c	Palsa	1187
c	c	c	b	c		c	b	a	c	c	b	c	b	b	c		Gorara	1188
c	b	c	b	c		c	b	a	c	c	c	c	b	c	c	c	Hijrol	1189
c	b	c	b	c		c	a	1	c	c	c	c	1	c	c	c	Isanpur	1190
c	b	c	b	c		c	a	a	a	c	a	c	a	a	c	c	Isannagar	1191
c	b	c	b	c		c	b	a	c	c	b	c	b	b	c	c	Mururia	1192
c	b	c	b	c		c	b	a	c	c	c	c	b	c	c	c	Rajkhanda	1193
c	b	c	c	c		c	c	b	c	c	c	c	c	c	c	c	Daspara	1194
																	Hosenabad	1195
c	b	c	c	c		c	c	b	c	c	c	c	c	c	c	c	Mahurul	1196
c	b	c	c	c		c	c	a	c	c	c	c	c	c	c	c	Digari	1197
c	c	c	b	c		c	b	1	c	c	c	c	3		c	c	Anantapur	1198
c	c	c	b			c	b	a	c	c	c	c	b	b	c	b	Gramdighi	1199
c	c		c	c		c	c	a	c	c	c	c	b	c	c	c	Achhra	1200
1	1	1	c	c		c	1	1	c	1	c		c	b			Amarkunda	1201
	b	a	c	c		c	c	1	c	c	c		c	1	c	c	Kanakpara	1202
c	c	c	c	c		c	c	1	c	c	c	c	c	a	c	c	Bagor	1203
	b	b	c	c		c	c	a	c	c	c		c	a			Nandigram	1204
																	Bilbagaur	1205
b	a	a	b	b	4	b	c	1	1	b	b	b	b	a	b	4	Madhunia	1206

Serial Number	Name of Village	Number of Non-Government Medical Amenities available.							Availability of drinking water - Yes / No							
		Charitable non Govt. hospital/Nursing home.	Medical practitioner with MBBS Degree	Medical practitioner with other degree	Medical practitioner with no degree	Traditional practitioner and faith healer	Medicine Shop	Others	Tap water (Treated/Untreated)	Well water (Covered / Uncovered well)	Hand Pump	Tube wells / Bore well	Spring	River / Canal	Tank / Pond / Lake	Others
1	2	32	33	34	35	36	37	38	39	40	41	42	43	44	45	46
1164	Tiknara	0	0	0	0	1	0	0	No	No	Yes	No	No	No	Yes	No
1165	Bisnupur	0	0	0	2	0	0	0	No	No	Yes	Yes	No	No	Yes	No
1166	Purba Gram	0	0	0	2	0	0	0	No	No	Yes	Yes	No	No	Yes	No
1167	Jarulia	0	0	0	2	0	0	0	No	No	Yes	Yes	No	No	Yes	No
1168	Palsanda	0	1	0	7	0	0	0	No	No	Yes	Yes	No	No	Yes	No
1169	Sajaimati	0	0	0	2	0	0	0	No	No	Yes	Yes	No	No	Yes	Yes
1170	Dakshin Gram	0	0	0	2	0	0	0	No	No	Yes	Yes	No	No	Yes	No
1171	Aruliadanga	0	0	0	2	0	2	0	No	No	Yes	Yes	No	No	Yes	No
1172	Majhigram	0	0	0	2	0	0	0	No	No	Yes	Yes	No	No	Yes	No
1173	Siara	0	0	0	0	0	0	0	No	No	Yes	Yes	No	No	Yes	No
1174	Chanak	1	3	0	0	0	1	0	No	No	Yes	Yes	No	No	No	No
1175	Amar	0	0	0	0	0	0	0	No	No	Yes	Yes	No	No	Yes	No
1176	Baidyabati	0	0	0	0	0	0	0	Yes	No	Yes	Yes	No	No	Yes	No
1177	Kanfala	0	0	0	0	0	0	0	Yes	Yes	Yes	Yes	No	No	Yes	No
1178	Maminabad	0	0	0	0	0	0	0	Yes	No	Yes	Yes	No	No	Yes	No
1179	Itasaran	0	0	0	0	1	0	0	No	No	Yes	Yes	No	No	Yes	No
1180	Chandpur	0	0	0	0	0	0	0	No	No	Yes	Yes	No	No	No	No
1181	Bahala	0	0	0	2	0	0	0	No	No	Yes	Yes	No	No	Yes	No
1182	Panchanandapur	0	0	0	2	0	0	0	No	No	Yes	Yes	No	No	Yes	No
1183	Jalukhan	0	0	0	1	0	0	0	No	No	Yes	Yes	No	No	Yes	No
1184	Bichhuti	0	0	0	2	0	0	0	No	No	Yes	Yes	No	No	Yes	No
1185	Mugroldanga	0	0	0	2	0	0	0	No	No	Yes	Yes	No	No	Yes	No
1186	Brahmapur	0	0	0	2	0	0	0	No	No	Yes	Yes	No	No	Yes	No
1187	Palsa	0	0	0	1	0	0	0	No	No	Yes	Yes	No	No	Yes	No
1188	Gorara	0	0	0	0	1	0	0	No	No	Yes	Yes	No	No	Yes	No
1189	Hijrol	0	0	0	0	0	0	0	No	No	Yes	No	No	No	Yes	No
1190	Isanpur	0	0	0	0	0	0	0	No	No	No	Yes	No	Yes	Yes	No
1191	Isannagar	0	0	0	0	2	0	0	No	No	Yes	No	No	Yes	No	No
1192	Mururia	0	0	0	0	2	0	0	No	No	Yes	Yes	No	No	No	No
1193	Rajkhanda	0	0	0	0	0	0	0	No	No	Yes	No	No	No	Yes	No
1194	Daspara	0	0	0	0	0	0	0	No	No	Yes	No	No	No	Yes	No
1195	Hosenabad															
1196	Mahurul	0	0	0	0	0	0	0	No	No	Yes	No	No	Yes	Yes	No
1197	Digari	0	0	0	0	0	0	0	No	No	Yes	Yes	No	No	Yes	No
1198	Anantapur	0	0	3	2	1	3	0	No	No	Yes	Yes	No	Yes	Yes	Yes
1199	Gramdighi	0	0	0	0	0	0	0	No	No	No	Yes	No	No	Yes	No
1200	Achhra	0	0	0	0	0	0	0	No	No	Yes	No	No	No	Yes	No
1201	Amarkunda	0	0	0	0	0	0	0	Yes	No	Yes	Yes	No	No	Yes	No
1202	Kanakpara	0	0	0	0	0	0	0	Yes	No	Yes	Yes	No	No	Yes	No
1203	Bagor	0	0	4	0	1	5	0	No	No	Yes	Yes	No	No	Yes	No
1204	Nandigram	0	0	0	0	0	0	0	Yes	No	Yes	Yes	No	No	Yes	No
1205	Bilbagaur															
1206	Madhunua	0	0	0	0	0	0	0	Yes	No	No	Yes	No	No	Yes	No

Availability of toilet & others Yes / No				Communication and transport facilities (If amenities available code -Yes is given except for Village Pin Code ,If not available within the village , the distance range code viz; a for < 5 Kms, b for 5-10 Kms and c for 10+ kms of nearest place where facility is available is given).								
Community toilet including bath.	Community toilet excluding bath.	Rural sanitary mart or sanitary hardware outlet available near the village.	Community bio- gas or recycle of waste for productive use.	Post office(PO)	Sub post office (SPO)	Post & Telegraph office (P&TO)	Village Pin Code	Telephones (Land lines)	Public call office (PCO)	Mobile phone coverage	Name of Village	Serial Number
47	48	49	50	51	52	53	54	55	56	57	2	1
No	No	No	Yes			b	742181 b	b	Yes	Yes	Tiknara	1164
No	No	No	No	a	c	b	742181 a	b	Yes	Yes	Bisnupur	1165
No	No	No	No	a	a	a	742122 a	b	Yes	Yes	Purba Gram	1166
No	No	No	No	a	a	b	742238 b	b	Yes	Yes	Jarulia	1167
No	No	No	No	Yes	c	b	742238	Yes	Yes	Yes	Palsanda	1168
No	No	No	No	a		b	742238 b	b	Yes	Yes	Sajaimati	1169
No	No	No	No	a	a	b	742181	Yes	b	Yes	Dakshin Gram	1170
No	No	No	No	a	a	a	742181 a	b	Yes	Yes	Aruliadanga	1171
No	No	No	No	a	c	a	742181 a	b	Yes	Yes	Majhigram	1172
No	No	No	No	c	a	a	742181 b	c	Yes	Yes	Siara	1173
No	Yes	No	No	Yes	b	c	742181	Yes	Yes	Yes	Chanak	1174
No	No	No	No	c	a	a	742181 a	c	Yes	Yes	Amar	1175
No	No	No	No	c	a	b	742181 a	b	Yes	Yes	Baidyabati	1176
No	No	No	No	c	a	a	742181	Yes	b	Yes	Kanfala	1177
No	No	No	No	c	a	a	742181 a	b	Yes	Yes	Maminabad	1178
No	No	No	No	a	a	b	742181	Yes	Yes	Yes	Itasaran	1179
No	No	No	No	a	a	a	742140	Yes	a	Yes	Chandpur	1180
No	No	No	No	a	a	b	742181 a	b	Yes	Yes	Bahala	1181
No	No	No	No	b	b	b	742238 a	b	Yes	Yes	Panchanandapur	1182
No	No	No	No	a	b	b	742181 b	b	Yes	Yes	Jalukhan	1183
No	No	No	No	a	b	c	742187 a	b	Yes	Yes	Bichhuti	1184
No	No	No	No	a	c	c	742181 b	b	Yes	Yes	Mugroldanga	1185
No	No	No	No	a	c	c	742122 a	a	Yes	Yes	Brahmapur	1186
No	No	No	No	b	a	c	742181 a	a	a	Yes	Palsa	1187
No	No	No	No	b	Yes	c	742181 b	b	Yes	Yes	Gorara	1188
No	No	No	No	a	b	c	742181 c	b	Yes	Yes	Hijrol	1189
No	No	No	Yes	Yes	a	c	742147 a	a	Yes	Yes	Isanpur	1190
No	No	Yes	No	b	a	c	742181 a	Yes	Yes	Yes	Isannagar	1191
No	No	No	No	b	a	c	742181 b	a	b	Yes	Mururia	1192
No	No	No	No	a	b	c	742181 c	b	Yes	Yes	Rajkhanda	1193
No	No	No	No	Yes	c	c	742136 c	c	Yes	Yes	Daspara	1194
											Hosenabad	1195
No	No	No	No	a	c	c	742136 c	c	Yes	Yes	Mahurul	1196
No	No	No	No	a	c	c	742136 c	c	Yes	Yes	Digari	1197
No	No	No	No	Yes	b	c	742136 b	b	Yes	Yes	Anantapur	1198
No	No	No	No	Yes	a	c	742136 c	b	a	Yes	Gramdighi	1199
No	No	No	No	c	a	c	742136	Yes	c	Yes	Achhra	1200
No	No	No	No	c	c	c	742136	Yes	Yes	Yes	Amarkunda	1201
No	No	No	No	c	c	c	742140	Yes	b	Yes	Kanakpara	1202
No	No	No	No	c	c	c	742136	Yes	c	c	Bagor	1203
No	No	No	No	c	a	c	742181 a	a	a	Yes	Nandigram	1204
											Bilbagaur	1205
No	No	No	No	b	a	b	742181 a	b	a	Yes	Madhunia	1206

Communication and transport facilities (If amenities available code -Yes is given except for Village Pin Code ,If not available within the village , the distance range code viz; a for < 5 Kms, b for 5-10 Kms and c for 10+ kms of nearest place where facility is available is given).													Village connected to highway (If amenities available code viz; a for < 5 Kms, b for 5-10 Kms and c for 10+ kms of nearest place where facility is available is given).			
Serial Number	Name of Village	Internet cafes/ Common service centre (CSC)	Private courier facility	Bus service (Public & Private)	Railway stations	Auto/Modified Autos	Taxis and Vans	Tractors	Cycle-pulled rickshaws(Manual & Machine driven)	Carts driven by animals	Sea /River ferry service	Connected to national highway(NH)	Connected to state highway(SH)	Connected to major district road (MDR)	Connected to others district road	Pucca roads
1	2	58	59	60	61	62	63	64	65	66	67	68	69	70	71	72
1164	Tiknara	c	b	a	c	b	a	Yes	Yes	Yes	a	a			Yes	a
1165	Bisnupur	c	c	b	c	b	a	c	Yes	Yes	c	b	b	b	b	b
1166	Purba Gram	b	b	a	c	b	a	b	Yes	Yes	b	a	a	a	a	a
1167	Jarulia	c	b	a	c	a	a	b	Yes	Yes	a	a	a	a	a	a
1168	Palsanda	b	c	Yes	c	a	a	c	Yes	Yes	a	Yes		Yes	Yes	Yes
1169	Sajaimati	c	b	a	c	b	a	c	Yes	Yes	a	Yes	a	a	a	a
1170	Dakshin Gram	b	b	Yes	c	a	a	b	Yes	Yes	b	Yes	a	a	a	a
1171	Aruliadanga	c	b	b	c	b	a	c	Yes	Yes	a	b	b	b	b	a
1172	Majhigram	c	b	b	c	a	a	b	Yes	Yes	b	a	a	a	a	b
1173	Siara	b	b	a	c	b	a	b	Yes	Yes	a	a	b			b
1174	Chanak	Yes	b	Yes	Yes	b	Yes	Yes	Yes	Yes	a	Yes				Yes
1175	Amar	b	b	Yes	b	b	a	b	Yes	Yes	a	Yes				a
1176	Baidyabati	b	b	b	b	b	a	b	Yes	Yes	a	a	a	Yes	a	a
1177	Kanfala	b	b	Yes	b	b	a	Yes	Yes	Yes	a	Yes		Yes		a
1178	Maminabad	b	b	a	c	a	a	b	Yes	Yes	a	b	a	Yes		a
1179	Itasaran	a	a	a	c	c	Yes	Yes	Yes	Yes	c	b	a	a	a	a
1180	Chandpur	a	a	a	c	b	a	Yes	Yes	Yes	a	a	a			a
1181	Bahala	b	b	a	c	b	a	a	Yes	Yes	a	a		Yes	a	a
1182	Panchanandapur	b	b	a	c	a	a	b	Yes	a	a	a	a	a	a	b
1183	Jalukhan	c	b	a	c	a	a	a	Yes	a	b	a	a			a
1184	Bichhuti	c	b	a	c	a	a	a	Yes	Yes	b	a	a	a	a	b
1185	Mugroldanga	b	b	a	c	b	a	a	Yes	Yes	a	b	a	b	b	a
1186	Brahmapur	b	b	b	c	b	a	a	Yes	b	a	b	a	a	a	a
1187	Palsa	c	c	Yes	c	c	a	a	Yes	Yes	c	b	b	c	Yes	Yes
1188	Gorara	b	b	a	c	c	b	b	b	Yes	c	b	b	a	a	a
1189	Hijrol	b	b	Yes	c	c	b	b	c	a	c	c	b		Yes	Yes
1190	Isanpur	a	a	Yes	c	c	Yes	a	Yes	Yes	Yes	c	a	c	Yes	Yes
1191	Isannagar	c	b	b	c	c	b	b	b	Yes	c	c	b	a	Yes	a
1192	Mururia	c	b	a	c	c	b	b	Yes	Yes	c	c	b		Yes	Yes
1193	Rajkhanda	b	b	Yes	c	c	b	b	c	a	c	c	b		Yes	Yes
1194	Daspara	c	c	c	c	c	c	b	Yes	Yes	b	c	c	c	b	b
1195	Hosenabad															
1196	Mahurul	c	c	a	c	c	c	c	c	a	c	c	c		Yes	a
1197	Digari	c	c	a	c	c	c	c	c	a	c	c	c		Yes	a
1198	Anantapur	b	b	Yes	c	c	b	Yes	Yes	Yes	b	c	c		c	Yes
1199	Gramdighi	a	b	Yes	c	c	b	b	Yes	Yes	c	b	b	a	Yes	Yes
1200	Achhra	c	c	a	c	c	a	c	a	Yes	c	b			b	a
1201	Amarkunda	c	c	Yes	c	c	Yes	Yes	Yes	Yes	c					a
1202	Kanakpara	c	c	b	c	c	Yes	Yes	Yes	Yes	c					a
1203	Bagor	c	c	a	c	c	c	c	Yes	a	c	c	c	c		Yes
1204	Nandigram	c	c	a	c	c	Yes	c	Yes	Yes	c					a
1205	Bilbagaur															
1206	Madhunia	b	b	a	b	b	Yes	b	b	Yes	b	b	b	b	a	a

ys,village roads, banks & credit societies
 :-Yes is given, If not available within the
 code viz; a for < 5 Kms, b for 5-10 Kms
 place where facility is available is given).

Availability of miscellaneous facilities (If amenities available code -Yes is given, If not
 available within the village , the distance range code viz; a for < 5 Kms, b for 5-10 Kms
 and c for 10+ kms of nearest place where facility is available is given).

Kutchcha roads	Water bounded macadam(WBM) roads	Navigable waterway (river/canal)(NW)	Footpaths (FP)	Commercial & Co-operative Banks	ATM	Agricultural Credit Societies	Self-Help Group (SHG)	Public distribution system (PDS) shop	Mandis / Regular market	Weekly Haat	Agricultural marketing society	Integrated Child Development Scheme (Nutritional Centres)	Anganwadi Centre (Nutritional Centres)	Others (Nutritional Centres)	Name of Village	Serial Number
73	74	75	76	77	78	79	80	81	82	83	84	85	86	87	2	1
Yes						b	Yes	Yes	c	b	Yes	b	Yes	Yes	Tiknara	1164
Yes	Yes	Yes	b	b	c	Yes	Yes	c	b	b	Yes	Yes	Yes	Yes	Bisnupur	1165
a	Yes	Yes	a	a	c	Yes	Yes	c	a	Yes	Yes	Yes	Yes	Yes	Purba Gram	1166
a	Yes	Yes	a	a	b	Yes	a	c	b	Yes	Yes	Yes	Yes	Yes	Jarulia	1167
Yes	Yes	Yes	Yes	c	Yes	Yes	Yes	Yes	c	Yes	Yes	Yes	Yes	Yes	Palsanda	1168
Yes		Yes	a		Yes	Yes	a	b	c	Yes	Yes	Yes	Yes	Yes	Sajaimati	1169
a	Yes	Yes	a	a	c	Yes	a	c	a	Yes	Yes	Yes	Yes	Yes	Dakshin Gram	1170
Yes	Yes	Yes	b	c	c	Yes	a	c	b	Yes	Yes	Yes	Yes	Yes	Aruliadanga	1171
Yes	Yes	Yes	b	c	c	Yes	a	c	b	c	a	Yes	Yes	Yes	Majhigram	1172
Yes		Yes	b	c	c	Yes	a	c	c	b	b	Yes	Yes	Yes	Siara	1173
Yes		Yes	b	b	c	Yes	b	c	b	b	Yes	Yes	Yes	Yes	Chanak	1174
Yes			a	c	c	Yes	a	c	Yes	Yes	Yes	Yes	Yes	Yes	Amar	1175
a			a	a	c	Yes	a	c	a	a	Yes	Yes	Yes	Yes	Baidyabati	1176
Yes		Yes	a	c	c	Yes	a	c	Yes	Yes	a	Yes	Yes	Yes	Kanfala	1177
Yes		Yes	a	c	c	Yes	Yes	c	b	Yes	Yes	Yes	Yes	Yes	Maminabad	1178
Yes	a	c	Yes	a	c	c	Yes	Yes	c	c	a	Yes	Yes	Yes	Itasaran	1179
Yes		Yes	a	c	c	Yes	a	c	b	a	a	Yes	Yes	Yes	Chandpur	1180
a	Yes	Yes	a	a	c	Yes	a	c	c	Yes	Yes	Yes	Yes	Yes	Bahala	1181
a	Yes	Yes	a	a	c	Yes	Yes	c	a	a	Yes	Yes	Yes	Yes	Panchanandapur	1182
a	Yes	Yes	a	b	c	Yes	Yes	c	c	Yes	Yes	Yes	Yes	Yes	Jalukhan	1183
a	Yes	Yes	a		Yes	Yes	a	c	a	Yes	Yes	Yes	Yes	Yes	Bichhuti	1184
a	Yes	Yes	b	c	c	Yes	b	c	b	Yes	Yes	Yes	Yes	Yes	Mugroldanga	1185
a	Yes	Yes	a	c	c	Yes	a	c	b	c	Yes	Yes	Yes	Yes	Brahmapur	1186
Yes	Yes	c	Yes	b	c	Yes	Yes	b	a	a	b	Yes	Yes	Yes	Palsa	1187
Yes	a	c	Yes	b	c	c	Yes	b	c	c	c	b	Yes	Yes	Gorara	1188
Yes		Yes	b	c	c	Yes	a	c	c	a	b	Yes	Yes	Yes	Hijrol	1189
Yes	a	Yes	Yes	a	c	Yes	Yes	a	c	c	c	Yes	Yes	Yes	Isanpur	1190
Yes		Yes	b	b	c	Yes	b	c	c	b	a	Yes	Yes	Yes	Isannagar	1191
Yes	c	c	c	b	b	c	Yes	Yes	c	c	b	Yes	Yes	Yes	Mururia	1192
Yes	a	b	Yes	b	b	Yes	Yes	a	c	c	Yes	b	Yes	Yes	Rajkhanda	1193
b	Yes	c	c			c	Yes	a	c	b	b	b	a	Yes	Daspara	1194
															Hosenabad	1195
Yes	b	c	Yes	c	c	c	Yes	a	c	c	c	c	Yes	Yes	Mahurul	1196
Yes		c	Yes	c	c	c	Yes	a	c	c	c	c	Yes	Yes	Digari	1197
Yes	b	b	Yes	Yes	c	c	Yes	Yes	b	Yes	Yes	Yes	Yes	Yes	Anantapur	1198
Yes	c	c	c	b	c	c	Yes	c	b	b	b	Yes	Yes	Yes	Gramdighi	1199
Yes	c	c	Yes	a	c	b	Yes	Yes	c	b	b	c	Yes	Yes	Achhra	1200
Yes		Yes	Yes	c	c	Yes	Yes	c	b	Yes	c	Yes	Yes	Yes	Amarkunda	1201
Yes		Yes	a	c	c	Yes	b	c	b	Yes	c	Yes	Yes	Yes	Kanakpara	1202
Yes		c	Yes	a	c	c	Yes	Yes	c	b	a	Yes	Yes	Yes	Bagor	1203
a		Yes	a	c	c	Yes	Yes	c	b	Yes	c	Yes	Yes	Yes	Nandigram	1204
															Bilbagaur	1205
Yes	b	b	Yes	b	b	c	Yes	Yes	b	b	b	c	Yes	Yes	Madhunia	1206

Availability of miscellaneous facilities (If amenities available code -Yes is given, If not available within the village , the distance range code viz; a for < 5 Kms, b for 5-10 Kms and c for 10+ kms of nearest place where facility is available is given).												Availability of electricity (Yes/No)			
Serial Number	Name of Village	ASHA (Accredited Social Health Activist)	Community centre with/without TV	Sports Field,	Sports Club / Recreation Centre	Cinema / Video Hall	Public Library	Public Reading Room	Newspaper Supply	Assembly Polling station	Birth & Death Registration Office	Power Supply for Domestic Use (ED)	Power Supply for Agricultural Use (EAG)	Power Supply for Commercial Use (EC)	Power Supply for All Uses (EA)
1	2	88	89	90	91	92	93	94	95	96	97	98	99	100	101
1164	Tiknara	Yes	Yes	Yes	Yes	Yes	Yes	Yes	Yes	Yes	a	Yes	No	Yes	No
1165	Bisnupur	a	b	Yes	Yes	b	b	b	Yes	Yes	b	Yes	Yes	Yes	Yes
1166	Purba Gram	Yes	Yes	Yes	Yes	Yes	b	Yes	Yes	Yes	a	Yes	Yes	Yes	Yes
1167	Jarulia	Yes	Yes	Yes	Yes	Yes	Yes	Yes	Yes	Yes	a	Yes	Yes	Yes	Yes
1168	Palsanda	Yes	Yes	Yes	Yes	Yes	b	b	Yes	Yes	Yes	Yes	Yes	Yes	Yes
1169	Sajaimati	Yes	Yes	Yes	Yes	Yes	Yes	Yes	Yes	a	a	Yes	Yes	Yes	Yes
1170	Dakshin Gram	Yes	Yes	Yes	Yes	Yes	Yes	Yes	Yes	a	a	Yes	Yes	Yes	Yes
1171	Aruliadanga	Yes	Yes	Yes	Yes	Yes	Yes	Yes	Yes	a	b	Yes	Yes	Yes	Yes
1172	Majhigram	Yes	Yes	Yes	Yes	Yes	Yes	Yes	Yes	Yes	b	Yes	Yes	Yes	Yes
1173	Siara	Yes	b	b	Yes	c	b	b	Yes	a	a	Yes	Yes	No	No
1174	Chanak	Yes	Yes	Yes	Yes	b	a	a	Yes	Yes	Yes	Yes	Yes	Yes	Yes
1175	Amar	a	Yes	Yes	Yes	Yes	Yes	Yes	Yes	Yes	a	Yes	Yes	Yes	Yes
1176	Baidyabati	Yes	Yes	Yes	Yes	Yes	Yes	Yes	Yes	Yes	a	Yes	Yes	Yes	Yes
1177	Kanfala	Yes	Yes	Yes	Yes	Yes	a	Yes	Yes	Yes	a	Yes	Yes	Yes	Yes
1178	Maminabad	a	Yes	Yes	Yes	Yes	Yes	Yes	Yes	Yes	b	Yes	Yes	Yes	Yes
1179	Itasaran	Yes	a	Yes	a	c	a	a	Yes	Yes	a	Yes	Yes	Yes	Yes
1180	Chandpur	Yes	a	Yes	a	b	a	a	Yes	a	b	Yes	Yes	No	No
1181	Bahala	a	Yes	Yes	Yes	Yes	Yes	Yes	Yes	a	a	Yes	Yes	Yes	Yes
1182	Panchanandapur	Yes	Yes	Yes	Yes	Yes	Yes	Yes	Yes	a	b	Yes	Yes	Yes	Yes
1183	Jalukhan	Yes	Yes	Yes	Yes	Yes	Yes	Yes	Yes	Yes	a	Yes	Yes	Yes	Yes
1184	Bichhuti	Yes	Yes	Yes	Yes	Yes	Yes	Yes	Yes	Yes	a	Yes	Yes	Yes	Yes
1185	Mugroldanga	a	Yes	Yes	Yes	Yes	Yes	Yes	Yes	a	b	Yes	Yes	Yes	Yes
1186	Brahmapur	Yes	Yes	Yes	Yes	Yes	Yes	Yes	Yes	a	b	Yes	Yes	Yes	Yes
1187	Palsa	Yes	c	Yes	Yes	c	Yes	Yes	Yes	Yes	Yes	Yes	Yes	Yes	Yes
1188	Gorara	Yes	b	b	Yes	c	b	b	b	Yes	a	Yes	Yes	Yes	Yes
1189	Hijrol	Yes	c	c	Yes	c	b	b	Yes	Yes	a	Yes	Yes	Yes	Yes
1190	Isanpur	Yes	a	a	a	c	a	a	Yes	Yes	Yes	Yes	Yes	Yes	Yes
1191	Isannagar	Yes	b	Yes	b	c	a	b	a	Yes	a	Yes	Yes	Yes	Yes
1192	Mururia	Yes	b	Yes	Yes	c	b	b	Yes	Yes	a	Yes	Yes	Yes	Yes
1193	Rajkhanda	Yes	c	c	c	c	b	b	Yes	Yes	a	Yes	Yes	Yes	Yes
1194	Daspara	a	c	b	a	b	c	c	Yes	a	a	Yes	Yes	Yes	Yes
1195	Hosenabad														
1196	Mahurul	Yes	c	c	Yes	c	c	c	Yes	Yes	b	Yes	Yes	Yes	Yes
1197	Digari	Yes	c	Yes	c	c	c	c	Yes	Yes	b	Yes	Yes	Yes	Yes
1198	Anantapur	Yes	Yes	Yes	Yes	Yes	b	b	Yes	Yes	a	Yes	Yes	Yes	Yes
1199	Gramdighi	Yes	b	Yes	a	a	b	b	Yes	a	a	Yes	Yes	No	No
1200	Achhra	Yes	b	Yes	Yes	c	b	b	Yes	Yes	Yes	Yes	Yes	Yes	Yes
1201	Amarkunda	Yes	Yes	Yes	Yes	Yes	Yes	Yes	Yes	Yes	Yes	Yes	Yes	Yes	Yes
1202	Kanakpara	Yes	Yes	Yes	Yes	Yes	Yes	Yes	Yes	Yes	Yes	Yes	Yes	Yes	Yes
1203	Bagor	Yes	Yes	Yes	Yes	c	c	c	c	c	c	Yes	Yes	Yes	Yes
1204	Nandigram	Yes	Yes	Yes	Yes	Yes	Yes	Yes	Yes	Yes	Yes	Yes	Yes	Yes	Yes
1205	Bilbagaur														
1206	Madhunia	a	Yes	Yes	Yes	b	Yes	b	b	c	a	Yes	Yes	No	No

Nearest Town		Land Use							
		Area under different types of land use (in hectares rounded up to one decimal place)							
Name	Distance range code i.e. a for < 5 Kms, b for 5-10 Kms and c for 10+ kms .	Forests	Area under Non-agricultural Uses	Barren and Un-cultivable land	Permanent Pastures and Other Grazing Lands	Land Under Miscellaneous Tree Crops etc.	Culturable Waste Land	Name of Village	Serial Number
102	103	104	105	106	107	108	109	2	1
BERHAMPORE	b	0	11	0	0	0	0	Tiknara	1164
BERHAMPORE	c	0	1.8	0	0	0	0	Bisnupur	1165
BERHAMPORE	c	0	1.3	0	0	0	0	Purba Gram	1166
BERHAMPORE	c	0	36.2	0	0	0	0	Jarulia	1167
BERHAMPORE	c	0	2.3	0	0	0	0	Palsanda	1168
BERHAMPORE	c	0	0.6	0	0	0	0	Sajaimati	1169
BERHAMPORE	c	1.5	101	0	0	0	0	Dakshin Gram	1170
BERHAMPORE	c	0	0	0	0	0	0	Aruliadanga	1171
BERHAMPORE	c	0	1.6	0	0	0	0	Majhigram	1172
BERHAMPORE	b	0	22	0	0	0	9.8	Siara	1173
BERHAMPORE	b	0	64	0	0	0	0	Chanak	1174
BERHAMPORE	b	0	32	0	0	0	0	Amar	1175
BERHAMPORE	c	0	8	0	0	0	0	Baidyabati	1176
BERHAMPORE	c	0	63.8	0	0	0	40	Kanfala	1177
BERHAMPORE	b	0	20	0	0	0	1.9	Maminabad	1178
BERHAMPORE	b	0	25	0	0	0	5	Itasaran	1179
BERHAMPORE	b	0	7	0	0	0	1.4	Chandpur	1180
BERHAMPORE	c	2	1.3	0	0	0	0	Bahala	1181
BERHAMPORE	c	0	2	0	0	0	0	Panchanandapur	1182
BERHAMPORE	c	2	102.3	0	0	0	0	Jalukhan	1183
BERHAMPORE	c	0	2.2	0	0	0	0	Bichhuti	1184
BERHAMPORE	c	0	0	0	0	0	0	Mugroldanga	1185
BERHAMPORE	c	0	14.9	0	0	0	0	Brahmapur	1186
BERHAMPORE	b	0	18.9	0	0	0	2	Palsa	1187
BERHAMPORE	b	0	20.3	0	0	0	3	Gorara	1188
BERHAMPORE	b	0	18	0	0	0	2	Hijrol	1189
BERHAMPORE	b	1	22.1	0	0	0	3	Isanpur	1190
BERHAMPORE	b	0	15.9	0	0	0	2	Isannagar	1191
BERHAMPORE	b	0	14.5	0	0	0	2	Mururia	1192
BERHAMPORE	b	0	38.4	0	0	0	4	Rajkhanda	1193
BERHAMPORE	b	0	14.1	0	0	0	2	Daspara	1194
BERHAMPORE	b	0	0	0	0	0	2	Hosenabad	1195
BERHAMPORE	b	0	21.9	0	0	0	3	Mahurul	1196
BERHAMPORE	b	1	16.2	0	0	0	2	Digari	1197
BERHAMPORE	b	0	27.5	0	0	0	3	Anantapur	1198
BERHAMPORE	b	0	18	0	0	0	2	Gramdighi	1199
BERHAMPORE	b	0	0	0	0	0	20	Achhra	1200
BERHAMPORE	b	0	7	0	0	0	40	Amarkunda	1201
BERHAMPORE	b	0	18.5	0	0	0	4	Kanakpara	1202
BERHAMPORE	b	0	9.8	0	0	0	2.7	Bagor	1203
BERHAMPORE	b	0	23.7	0	0	0	8.5	Nandigram	1204
BERHAMPORE	b	0	10.3	0	0	0	103.9	Bilbagaur	1205
BERHAMPORE	b	0	5.7	0	0	0	6.8	Madhunia	1206

Land Use												
Area under different types of land use (in hectares rounded up to one decimal place)							Area irrigated by source (in hectare).					
Serial Number	Name of Village	Fallow lands other than current fallows	Current Fallows	Net Area Sown	Total Irrigated Land Area	Total Un-irrigated Land Area	Canals (C)	Wells/Tube-wells(W/TW)	Tanks/Lakes(T/L)	Water Falls(WF)	Others(O)	
1	2	110	111	112	113	114	115	116	117	118	119	
1164	Tiknara	0	0	97.2	50	47.2	0	50	0	0	0	
1165	Bisnupur	0	0	154.3	10	144.3	0	10	0	0	0	
1166	Purba Gram	0	0	129	25	104	0	20	5	0	0	
1167	Jarulia	0	0	150.6	61	89.6	0	56	5	0	0	
1168	Palsanda	0	0	218.4	96.5	121.9	0	96.5	0	0	0	
1169	Sajaimati	0	0	47.9	30.9	17	0	30.9	0	0	0	
1170	Dakshin Gram	0	0	112.1	55.1	57	0	55.1	0	0	0	
1171	Aruliadanga	0	0	73	0.9	72.1	0	0	0.9	0	0	
1172	Majhigram	0	0	138.5	82	56.5	0	82	0	0	0	
1173	Siara	0	0	56.3	20.2	36.1	0	20.2	0	0	0	
1174	Chanak	0	0	240.7	50	190.7	0	50	0	0	0	
1175	Amar	0	0	240.9	69	171.9	0	69	0	0	0	
1176	Baidyabati	0	0	103.8	102	1.8	0	102	0	0	0	
1177	Kanfala	0	0	227	227	0	0	227	0	0	0	
1178	Maminabad	0	0	139	40	99	0	40	0	0	0	
1179	Itasaran	0	0	78.8	30.8	48	0	25.8	5	0	0	
1180	Chandpur	0	0	60	40	20	0	40	0	0	0	
1181	Bahala	0	0	284.4	126	158.4	0	0	126	0	0	
1182	Panchanandapur	0	0	185.1	44.1	141	0	44	0	0	0.1	
1183	Jalukhan	0	0	243	76	167	0	76	0	0	0	
1184	Bichhuti	0	0	242.7	124	118.7	0	124	0	0	0	
1185	Mugroldanga	0	0	51.3	18	33.3	0	18	0	0	0	
1186	Brahmapur	0	0	153	89	64	0	89	0	0	0	
1187	Palsa	0	0	236	28	208	0	20	8	0	0	
1188	Gorara	0	0	160	18	142	0	15	3	0	0	
1189	Hijrol	0	0	195.4	13	182.4	0	3	10	0	0	
1190	Isanpur	0	0	514	50	464	0	40	10	0	0	
1191	Isannagar	0	0	96	30	66	0	17	13	0	0	
1192	Mururia	0	0	132	40	92	0	20	20	0	0	
1193	Rajkhanda	0	0	919	67	852	0	55	12	0	0	
1194	Daspara	0	0	183	21	162	0	18	3	0	0	
1195	Hosenabad	0	0	45.3	25	20.3	0	10	15	0	0	
1196	Mahurul	0	0	454	50	404	0	25	25	0	0	
1197	Digari	0	0	56	22	34	0	16	6	0	0	
1198	Anantapur	0	0	117	27	90	0	17	10	0	0	
1199	Gramdighi	0	0	107.9	24	83.9	0	18	6	0	0	
1200	Achhra	0	0	82.1	48	34.1	0	48	0	0	0	
1201	Amarkunda	0	0	614	245	369	0	80	138	0	27	
1202	Kanakpara	0	0	102	48	54	0	48	0	0	0	
1203	Bagor	0	0	187.2	97.2	90	0	50.8	46.4	0	0	
1204	Nandigram	0	0	270.3	100.2	170.1	8.1	30.4	51.2	0	10.4	
1205	Bilbagaur	0	0	0	0	0	0	0	0	0	0	
1206	Madhunia	0	0	388.8	248.8	140	0	248.8	0	0	0	

Name of three most important commodities manufactured			Name of Village	Serial Number
First	Second	Third		
120	121	122	2	1
Rice	Flour		Tiknara	1164
			Bisnupur	1165
			Purba Gram	1166
			Jarulia	1167
			Palsanda	1168
			Sajaimati	1169
			Dakshin Gram	1170
			Aruliadanga	1171
			Majhigram	1172
			Siara	1173
			Chanak	1174
			Amar	1175
			Baidyabati	1176
			Kanfala	1177
			Maminabad	1178
			Itasaran	1179
			Chandpur	1180
			Bahala	1181
			Panchanandapur	1182
			Jalukhan	1183
			Bichhuti	1184
			Mugroldanga	1185
			Brahmapur	1186
			Palsa	1187
			Gorara	1188
			Hijrol	1189
			Isanpur	1190
			Isannagar	1191
			Mururia	1192
			Rajkhanda	1193
			Daspara	1194
			Hosenabad	1195
			Mahurul	1196
			Digari	1197
			Anantapur	1198
			Gramdighi	1199
Rice	Atta		Achhra	1200
Rice		Atta	Amarkunda	1201
Rice	Atta		Kanakpara	1202
Rice	Atta		Bagor	1203
Rice	Atta		Nandigram	1204
			Bilbagaur	1205
Rice	Atta		Madhunia	1206

Census of India 2011
Amenities and Land use

Serial Number	Name of Village	Location code no.	Total area of the village (in hectares rounded up to one decimal place)	Total population (2011 census)	Number of households (2011 census)	Number of educational amenities available in village, the distance range code viz; a for 0-5 kms, b for 5-10 kms, c for 10+ kms of nearest place where facility is available							
						Pre-Primary school (PP)	Primary school (P)	Middle school (M)	Secondary School (S)	Senior Secondary school (SS)	Degree college of arts science & commerce (ASC)	Engineering college(EC)	Medical college (MC)
1	2	3	4	5	6	7	8	9	10	11	12	13	14
1207	Chayan Nagar	315023	97.3	407	102	1	1			a	c	c	
1208	Sankuria	315024	290.6	1806	446	2	2			a	c		
1209	Rainda	315025	596.9	2700	626	3	2	1	a	b	c	c	c
1210	Gopgram	315026	550.5	3488	839	2	2	1	1	b	c	c	c
1211	Pamia	315027	199.7	1084	234	2	2	b	b	b	b		
1212	Narayanpur	315028	270.1	1934	456	2	2	a	a	b	b	c	c
1213	Bundai Danga	315029	147.1	530	111	1	1	a	a	b	b	c	c
1214	Itor	315030	397.5	2283	533	1	1	1	1	a	c	c	c
1215	Khajuria	315031	535.3	3844	868	2	2	a	a	a	c	c	c
1216	Nagara	315032	260.8	956	225	1	1	1	1	1	b	b	c
1217	Kethor	315033	211.8	868	209	1	1	1	b	b	b	b	b
1218	Garsama	315034	214.2	1161	265	1	1	a	a	a	c	c	c
1219	Sibrambati	315035	46.7	0	0								
1220	Mathurapur	315036	70.1	92	17	b	a		a	a	b	b	c
1221	Tiadanga	315037	89.3	480	107	1	1	b	b	b	a	a	c
1222	Kongarpur	315038	158	572	137	2	2	b	b	b	c	c	c
1223	Kiritewri	315039	272.9	1560	387	1	1	a	a	a	b	b	c
1224	Damrul	315040	797.2	3923	880	2	2	1	b	b	c	c	c
1225	Pathanpara	315041	70	297	66	1	1	a	a	a	b	c	c
1226	Bagmara	315042	143.3	1817	427	3	2	1	1	1			
1227	Rajdharpur	315043	287.6	3676	746	2	2	1	a	a	c	c	c
1228	Bilbari	315044	131.1	4142	923	2	2	1	1	1	c	c	c
1229	Raghupur	315045	126.4	1991	459	2	2	a	a	a	b	c	c
1230	Garra	315046	296.9	1938	442	2	2	a	a	a	c	c	c
1231	Khekul	315047	354.6	3639	862	3	3	1	1	1	b	b	c
1232	Jay Krishnapur	315048	113	1377	324	1	1	1		a	c	c	c
1233	Srirampur	315049	106.8	568	124	1	1	1	a	a	b	b	c
1234	Gangarampur	315050	176.2	1017	250	2	2			a	c	c	
1235	Sibpur	315051	57.4	869	199	1	1		a				
1236	Mukundapur	315052	217.6	2820	629	2	2	1	a	a	b	b	c
1237	Mahadipur	315053	82.1	725	167	1	1	a	a	a	b	b	c
1238	Dafarpur	315054	679.5	5243	1228	2	2	1	1	1	b	b	
1239	Biltelkar	315055	508.7	0	0								
1240	Faphar	315056	57.4	476	92	1	1	b	b	b	b	b	b
Block T O T A L :			30662.7	227586	52954	201	196	56	28	12	2	1	2

- Village Directory

(As in 2009)

le. (If not available within the < 5 Kms, b for 5-10 Kms and c cility is available is given).						Number of Medical Amenities available. (If not available within the village , the distance range code viz; a for < 5 Kms, b for 5-10 Kms and c for 10+ kms of nearest place where facility is available is given).												
Management institute (MI)	Polytechnic (Pt)	Vocational training school /ITI	Non-formal training centre (NFTC)	Special school for disabled (SSD)	Others (specify)	Community health centre (CHC)	Primary health centre (PHC)	Primary health sub centre (PHS)	Maternity and child welfare centre (MCW)	T.B. clinic (TBC)	Hospital-allopathic (HA)	Hospital-alternative medicine (HO)	Dispensary (D)	Veterinary hospital (VH)	Mobile health clinic (MHC)	Family welfare centre (FWC)	Name of Village	Serial Number
15	16	17	18	19	20	21	22	23	24	25	26	27	28	29	30	31	2	1
c	c	c		c		c	b	a	c	c	c	c	c	c	a	c	Chayan Nagar	1207
c	c	c					b	a	c	c	c	c	c	c	a	c	Sankuria	1208
c	1	c		c		c	c	1	c	c	c	c	c	1	c	c	Rainda	1209
c	c	b	c					1			c	c			a		Gopgram	1210
	c	b				a	a	a			b				a		Pamia	1211
c	c	b	c			a	a	a			b	c	a	a			Narayanpur	1212
c	c	b	c					a			b	c	a	a			Bundai Danga	1213
c	c	c	c	c				1									Itor	1214
c	c	c	c					b			c	c	b	b			Khajuria	1215
c	c	c	c	c				1									Nagara	1216
c	c	c	c	c													Kethor	1217
c	c	c	c														Garsama	1218
																	Sibrambati	1219
c	b	b	c	c													Mathurapur	1220
c	a	c	c	c													Tiadanga	1221
c	c	c	c	c													Kongarpur	1222
c	c	c	c	c			1	1									Kiriteswri	1223
c	c	c	c	c			a										Damrul	1224
c	c	c	c	c				a									Pathanpara	1225
								1									Bagmara	1226
c	c	c	c	c				1									Rajdharpur	1227
c	c	c						1									Bilbari	1228
c	c	c	c	c				a									Raghupur	1229
c	c	c	c	c			a	1									Garra	1230
c	b	b	c	c			a	a			c		a	b			Khekul	1231
c	c	c				a	b	c	c	c	c	c	c	c	c		Jay Krishnapur	1232
b	b	b		b		b	c	a	b	b	b	b	b	b	b	b	Srirampur	1233
c	c	c				c	c	b	c	c	c	c	c		c		Gangarampur	1234
b	b					a	c	b	c	c	c	c	c	a			Sibpur	1235
b	b	b		b		b	c	1	c	b	b	b	b	b	b	b	Mukundapur	1236
b	b	b	b	b		b	b	a	b	b	b	b	b	b	b	b	Mahadipur	1237
b	b	b	c	a			b	1	b	b	c	c	c	b		b	Dafarpur	1238
																	Biltelkar	1239
b	b	b	b	b		b	b	b	b	b	b	b	b	b	b	b	Faphar	1240
1	2	3	0	0	8	0	8	36	8	1	2	0	23	5	0	5	: Block T O T A L	

Serial Number	Name of Village	Number of Non-Government Medical Amenities available.							Availability of drinking water - Yes / No								
		Charitable non Govt. hospital/Nursing home.	Medical practitioner with MBBS Degree	Medical practitioner with other degree	Medical practitioner with no degree	Traditional practitioner and faith healer	Medicine Shop	Others	Tap water (Treated/Untreated)	Well water (Covered / Uncovered well)	Hand Pump	Tube wells / Bore well	Spring	River / Canal	Tank / Pond / Lake	Others	
1	2	32	33	34	35	36	37	38	39	40	41	42	43	44	45	46	
1207	Chayan Nagar	0	0	0	0	0	0	0	0	Yes	No	Yes	Yes	No	No	Yes	No
1208	Sankuria	0	0	0	0	0	1	0	0	Yes	No	Yes	Yes	No	No	Yes	No
1209	Rainda	0	0	0	1	0	1	0	0	No	No	Yes	Yes	No	No	Yes	No
1210	Gopgram	0	0	0	3	0	0	0	0	No	No	Yes	Yes	No	No	Yes	No
1211	Pamia	0	0	0	1	0	0	0	0	No	No	Yes	Yes	No	No	Yes	No
1212	Narayanpur	0	0	0	1	0	0	0	0	No	No	Yes	Yes	No	No	Yes	No
1213	Bundai Danga	0	0	0	3	0	0	0	0	No	No	Yes	Yes	No	No	Yes	No
1214	Itor	0	0	0	2	0	0	0	0	No	No	Yes	Yes	No	No	No	No
1215	Khajuria	0	0	0	2	0	0	0	0	No	No	Yes	Yes	No	No	Yes	No
1216	Nagara	0	0	0	2	0	0	0	0	No	No	Yes	Yes	No	No	No	No
1217	Kethor	0	0	0	2	2	0	0	0	No	No	Yes	Yes	No	No	No	No
1218	Garsama	0	0	0	3	3	0	0	0	No	No	Yes	Yes	No	No	No	No
1219	Sibrambati																
1220	Mathurapur	0	0	0	0	0	0	0	0	No	No	Yes	Yes	No	No	No	No
1221	Tiadanga	0	0	0	0	0	0	0	0	No	No	Yes	No	No	No	No	No
1222	Kongarpur	0	0	0	0	5	0	0	0	No	No	Yes	No	No	No	No	No
1223	Kiriteswri	0	0	0	3	5	2	0	0	No	No	Yes	Yes	No	No	No	No
1224	Damrul	0	0	0	4	2	0	0	0	No	No	Yes	No	No	No	No	No
1225	Pathanpara	0	0	0	0	1	0	0	0	No	No	Yes	No	No	No	No	No
1226	Bagmara	0	0	2	0	1	0	0	0	No	No	Yes	No	No	No	No	No
1227	Rajdharpur	0	0	2	0	0	0	0	0	No	No	Yes	Yes	No	No	No	No
1228	Bilbari	0	0	0	4	1	0	0	0	No	No	Yes	No	No	No	No	No
1229	Raghupur	0	0	1	2	4	1	0	0	No	No	Yes	No	No	No	No	No
1230	Garra	0	0	1	4	4	1	0	0	No	No	Yes	No	No	No	No	No
1231	Khekul	0	0	4	0	0	0	0	0	No	No	Yes	No	No	No	No	No
1232	Jay Krishnapur	0	0	0	0	0	0	0	0	No	No	Yes	Yes	No	No	Yes	No
1233	Srirampur	0	0	0	0	0	0	0	0	No	No	No	Yes	No	Yes	Yes	No
1234	Gangarampur	0	0	0	0	0	0	0	0	No	No	No	Yes	No	No	Yes	No
1235	Sibpur	0	0	0	0	0	0	0	0	No	No	Yes	Yes	No	Yes	Yes	No
1236	Mukundapur	0	0	0	0	0	0	0	0	No	No	No	Yes	No	Yes	Yes	No
1237	Mahadipur	0	0	0	2	0	0	0	0	No	No	Yes	No	No	No	No	No
1238	Dafarpur	0	0	0	0	0	0	0	0	No	No	Yes	Yes	No	No	Yes	No
1239	Biltelkar																
1240	Faphar	0	0	0	0	0	0	0	0	No	No	Yes	Yes	No	No	No	No
Block T O T A L :		4	16	42	94	40	59	40	14	2	102	83	0	15	86	2	

Availability of toilet & others Yes / No				Communication and transport facilities (If amenities available code -Yes is given except for Village Pin Code ,If not available within the village , the distance range code viz; a for < 5 Kms, b for 5-10 Kms and c for 10+ kms of nearest place where facility is available is given).								
Community toilet including bath.	Community toilet excluding bath.	Rural sanitary mart or sanitary hardware outlet available near the village.	Community bio- gas or recycle of waste for productive use.	Post office(PO)	Sub post office (SPO)	Post & Telegraph office (P&TO)	Village Pin Code	Telephones (Land lines)	Public call office (PCO)	Mobile phone coverage	Name of Village	Serial Number
47	48	49	50	51	52	53	54	55	56	57	2	1
No	No	No	No	c	a	c	742181	Yes	c	Yes	Chayan Nagar	1207
No	No	No	No	c	a	c	742187	Yes	c	Yes	Sankuria	1208
No	No	No	No	c	Yes	c	742187	Yes	Yes	c	Rainda	1209
No	No	No	No	a	c	c	742187	Yes	Yes	Yes	Gopgram	1210
No	No	No	No	a	a	c	742181	a	b	Yes	Pamia	1211
No	No	No	No	a	b	c	742301	Yes		Yes	Narayanpur	1212
No	No	No	No	a	b	c	742181	a	a	Yes	Bundai Danga	1213
No	No	No	No	c	Yes	c	742104	Yes	Yes	Yes	Itor	1214
No	No	No	No	a	c	b	742122			Yes	Khajuria	1215
No	No	No	No	b	Yes	b	742122	Yes	Yes	Yes	Nagara	1216
No	No	No	No	b	a	b	742181	Yes	Yes	Yes	Kethor	1217
No	No	No	No	b	Yes	b	742181	Yes	Yes	Yes	Garsama	1218
											Sibrambati	1219
No	No	No	No	b	b	b	742181	b	b	Yes	Mathurapur	1220
No	No	No	No	a	a	c	742181	Yes	b	Yes	Tiadanga	1221
No	No	No	No	c	a	b	742181	a	a	Yes	Kongarpur	1222
No	Yes	No	No	b	Yes	c	742104	Yes	b	Yes	Kiriteswri	1223
No	No	No	No	c	a	c	742104	Yes		Yes	Damrul	1224
No	No	No	No	b	a	b	742104	b	b	Yes	Pathanpara	1225
No	Yes	No	No	b	a	b	742149	Yes	b	Yes	Bagmara	1226
No	No	No	No	a	a	a	742181	Yes		Yes	Rajdharpur	1227
Yes	Yes	No	No		a	b	742181	Yes		Yes	Bilbari	1228
No	No	No	No	c	a	b	742168	a	b	Yes	Raghupur	1229
No	Yes	No	No		b	b	742181		Yes	Yes	Garra	1230
No	No	No	No	b	a	b	742305	Yes	Yes	Yes	Khekul	1231
No	No	No	No	Yes	b	b	742305	Yes	b	Yes	Jay Krishnapur	1232
No	No	No	No	b	a	b	742181	b	b	Yes	Srirampur	1233
No	No	No	No	a	c	c	742187	Yes	a	Yes	Gangarampur	1234
No	No	Yes	No	a	c	c	742187	Yes	a	Yes	Sibpur	1235
No	No	No	No	b	Yes	b	742187	b	b	Yes	Mukundapur	1236
No	No	No	No			c	742187	Yes	Yes	Yes	Mahadipur	1237
No	No	No	No	b	Yes	b	742187	Yes		Yes	Dafarpur	1238
											Biltelkar	1239
No	No	No	No	b	b	b	742181	b	b	Yes	Faphar	1240
2	7	12	6	12	12	5	109	52	24	99	: Block TOTAL	

Communication and transport facilities (If amenities available code -Yes is given except for Village Pin Code ,If not available within the village , the distance range code viz; a for < 5 Kms, b for 5-10 Kms and c for 10+ kms of nearest place where facility is available is given).													Village connected to highway (If amenities available code viz; a for < 5 Kms, b for 5-10 Kms and c for 10+ kms of nearest place where facility is available is given).			
Serial Number	Name of Village	Internet cafes/ Common service centre (CSC)	Private courier facility	Bus service (Public & Private)	Railway stations	Auto/Modified Autos	Taxis and Vans	Tractors	Cycle-pulled rickshaws(Manual & Machine driven)	Carts driven by animals	Sea /River ferry service	Connected to national highway(NH)	Connected to state highway(SH)	Connected to major district road (MDR)	Connected to others district road	Pucca roads
1	2	58	59	60	61	62	63	64	65	66	67	68	69	70	71	72
1207	Chayan Nagar	c	c	Yes	c	c	c	c	Yes	a	c	b	c	b	Yes	Yes
1208	Sankuria	c	c	Yes	c	c	c	c	Yes	a	c	b	c	b	Yes	Yes
1209	Rainda	Yes	c	a	c	c	a	c	Yes	Yes	b	Yes	c	b	Yes	a
1210	Gopgram	b	b	Yes	c	a	a	a	Yes	a	a	Yes				Yes
1211	Pamia	b	b	Yes	c	b	a	a	Yes	Yes	a	Yes	a	a	a	a
1212	Narayanpur	b	b	Yes	c	a	a	b	Yes	a	a	a	a	Yes	a	a
1213	Bundai Danga	b	b	a	c	a	a	a	Yes	Yes	a	a	a	a	a	a
1214	Itor	b	Yes	b	c	a	Yes	b	Yes	a	a	c	c	b	b	a
1215	Khajuria	b	a	b	c	b	a	b	Yes	c	a	b				a
1216	Nagara	c	Yes	a	c	b	Yes	b	Yes	c	b	b	b	b		Yes
1217	Kethor	b	b	b	c	c	Yes	a	Yes	c	b	c	b	b		a
1218	Garsama	c	b	b	c	c	Yes	b	Yes	c	a	c	b	b		a
1219	Sibrambati															
1220	Mathurapur	c	b	b	b	c	a	b	a	c	b	c	b	b		a
1221	Tiadanga	c	b	a	a	c	Yes	b	Yes	c	b	c	a	b		a
1222	Kongarpur	b	b	b	b	c	Yes	b	Yes	c	c	c	c	a		a
1223	Kiriteswri	b	Yes	b	a	b	Yes	b	Yes	c	a	b	b			Yes
1224	Damrul	b	Yes	a	b	c	Yes	b	Yes	c	b	c	c	a		Yes
1225	Pathanpara	b	a	b	b	c	Yes	b	Yes	c	a	b	b	a		a
1226	Bagmara	c	a	Yes	a	c	Yes	a	Yes	c	b	b	b	Yes		a
1227	Rajdharpur	c	a	a	a	c	Yes	b	Yes	c	a	b	a	a		a
1228	Bilbari	b	Yes	b	b	c	Yes	b	Yes	c	b	b	a	Yes		a
1229	Raghupur	c	b	b	a	c	Yes	b	Yes	c	a	b	b	Yes		a
1230	Garra	c	Yes	Yes	b	c	Yes	b	Yes	c	a	b	b	Yes		Yes
1231	Khekul	c	c	a	b	b	Yes	b	Yes	c	a	a	b	Yes		a
1232	Jay Krishnapur	b	b	b	b	b	a	b	Yes	c	b	b		a		a
1233	Srirampur	b	b	a	b	b	b	b	b	Yes	a	a				a
1234	Gangarampur	b	c	a	c	b	a	a	Yes	b	a	a		a		a
1235	Sibpur	b	c	c	c	c	Yes	Yes	Yes	Yes	b	Yes		b	b	Yes
1236	Mukundapur	b	b	a	b	b	b	b	b	Yes	b	a		a	a	a
1237	Mahadipur	c	b	Yes	b	b	Yes	b	Yes	b	c	Yes	a	b		a
1238	Dafarpur	b	b	Yes	b	a	a	b	Yes	Yes	c	Yes	a	a	Yes	a
1239	Biltelkar															
1240	Faphar	b	b	b	b	b	Yes	b	Yes	Yes	c				a	a
Block T O T A L :		3	7	35	1	1	38	32	95	75	4	16	6	15	22	27

ys,village roads, banks & credit societies
 :-Yes is given, If not available within the
 code viz; a for < 5 Kms, b for 5-10 Kms
 place where facility is available is given).

Availability of miscellaneous facilities (If amenities available code -Yes is given, If not
 available within the village , the distance range code viz; a for < 5 Kms, b for 5-10 Kms
 and c for 10+ kms of nearest place where facility is available is given).

73	74	75	76	77	78	79	80	81	82	83	84	85	86	87	Name of Village	Serial Number
Yes	c			a	c	c	Yes	a	c	c	c	Yes	a	Yes	Chayan Nagar	1207
Yes	c		Yes	a	c	c	Yes	a	c	c	c	Yes	a	Yes	Sankuria	1208
Yes	a		Yes	c	c	c	Yes	c	c	c	c	Yes	Yes	Yes	Rainda	1209
a	Yes		Yes	b	c	Yes	Yes	Yes	c	b	b	Yes	Yes	Yes	Gopgram	1210
Yes	Yes		Yes		b	c	Yes	a	c	b	Yes	Yes	Yes	Yes	Pamia	1211
a	Yes		Yes	a	a	c	Yes	Yes	Yes	Yes	Yes	Yes	Yes	Yes	Narayanpur	1212
Yes	Yes		Yes	a	c	c	Yes	Yes	c	a	c	Yes	Yes	Yes	Bundai Danga	1213
Yes		c	Yes	b	c	b	Yes	Yes	c	b	Yes	Yes	Yes	Yes	Itor	1214
a	Yes		Yes	b	c	c	Yes	a	c	b	Yes	Yes	Yes	Yes	Khajuria	1215
a				b	b	b	Yes	Yes	b	b	Yes	Yes	Yes	Yes	Nagara	1216
Yes			Yes	b	b	Yes	Yes	Yes	b	Yes	Yes	Yes	Yes	Yes	Kethor	1217
Yes			Yes			b	Yes	Yes	c	b	Yes	Yes	Yes	Yes	Garsama	1218
															Sibrambati	1219
Yes			Yes	b	b	b	Yes	Yes	b	Yes	Yes	Yes	Yes	Yes	Mathurapur	1220
Yes			Yes	a	a	c	Yes	Yes	c	a	Yes	Yes	Yes	Yes	Tiadanga	1221
Yes			Yes	b	c	Yes	Yes	Yes	b	a	Yes	Yes	Yes	Yes	Kongarpur	1222
Yes			Yes	a	b	Yes	Yes	Yes	c	Yes	Yes	Yes	Yes	Yes	Kiriteswri	1223
Yes			Yes	a	c	Yes	Yes	Yes	c	a	Yes	Yes	Yes	Yes	Damrul	1224
a			Yes	a	b	c	Yes	Yes	c	a	Yes	Yes	Yes	Yes	Pathanpara	1225
Yes			Yes	a	b	c	Yes	a	c	a	Yes	Yes	Yes	Yes	Bagmara	1226
Yes			Yes	a	a	c	Yes	Yes	c	b	Yes	Yes	Yes	Yes	Rajdharpur	1227
Yes			Yes	b	c	Yes	Yes	Yes	b	Yes	Yes	Yes	Yes	Yes	Bilbari	1228
Yes			Yes	b	b	c	Yes	a	b	Yes	Yes	Yes	Yes	Yes	Raghupur	1229
Yes			Yes	Yes	b	Yes	Yes	Yes	b	Yes	Yes	Yes	Yes	Yes	Garra	1230
Yes			Yes	a	b	Yes	Yes	Yes	c	c	Yes	Yes	Yes	Yes	Khekul	1231
Yes			Yes	b	c	c	Yes	Yes	c	c	c	c	Yes	Yes	Jay Krishnapur	1232
Yes				b	b	b	Yes	b	b	b	b	c	Yes	Yes	Srirampur	1233
Yes			Yes	b	c	c	Yes	Yes	b	c	Yes	Yes	Yes	Yes	Gangarampur	1234
Yes	b	Yes	Yes			b	Yes	Yes	Yes	c	b	Yes	Yes	b	Sibpur	1235
Yes			Yes	b	b	b	Yes	b	b	b	b	c	Yes	Yes	Mukundapur	1236
Yes			Yes	Yes	b	b	Yes	Yes	c	c	Yes	Yes	Yes	Yes	Mahadipur	1237
Yes		b	Yes	a	b	Yes	Yes	Yes	c	b	b	Yes	Yes	Yes	Dafarpur	1238
															Biltelkar	1239
Yes	a	Yes	b	b	c	c	Yes	b	c	a	a	c	Yes	Yes	Faphar	1240
88	23	8	98	8	0	19	107	56	5	11	55	66	102	106	: Block T O T A L	

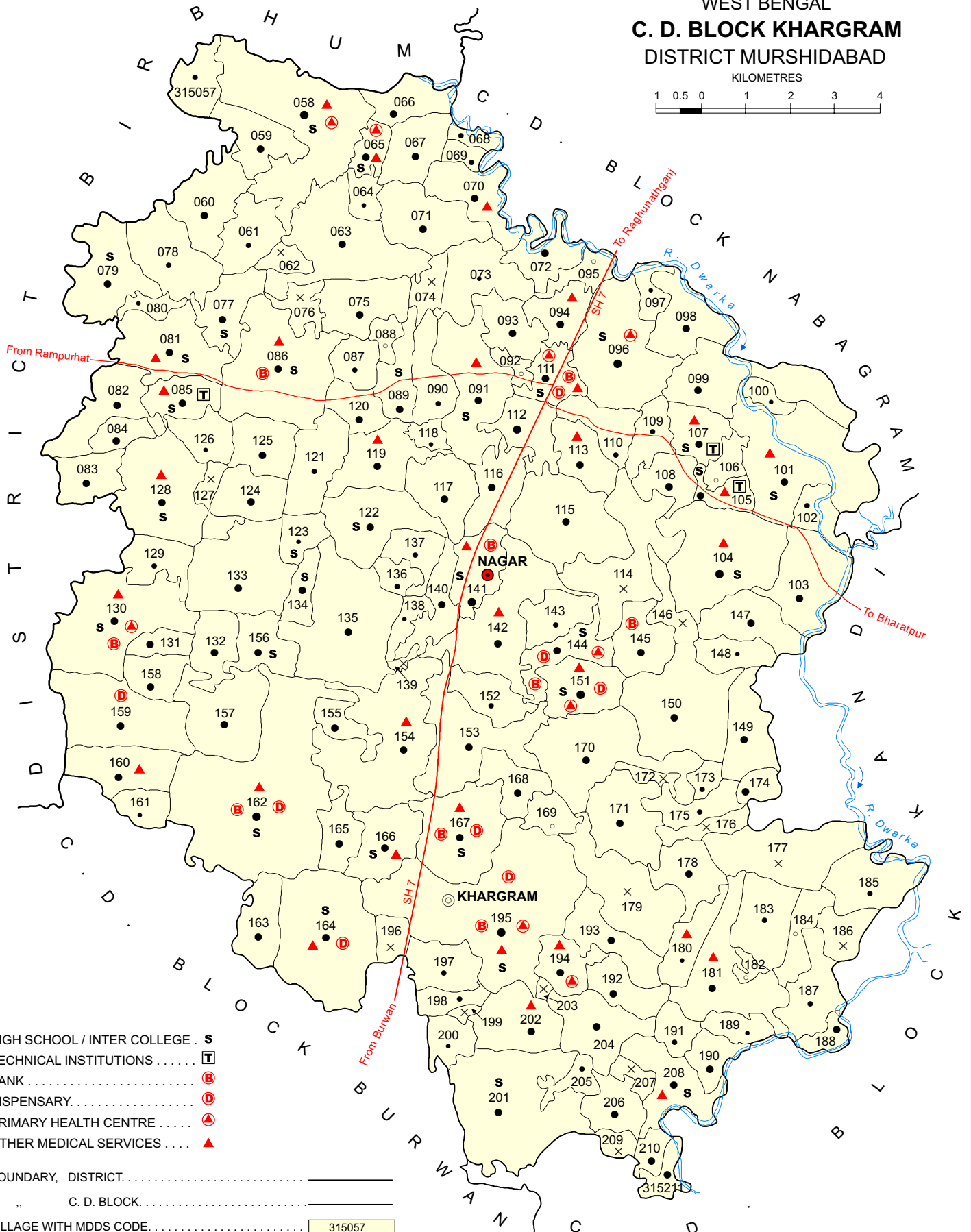

Availability of miscellaneous facilities (If amenities available code -Yes is given, If not available within the village , the distance range code viz; a for < 5 Kms, b for 5-10 Kms and c for 10+ kms of nearest place where facility is available is given).												Availability of electricity (Yes/No)			
Serial Number	Name of Village	ASHA (Accredited Social Health Activist)	Community centre with/without TV	Sports Field,	Sports Club / Recreation Centre	Cinema / Video Hall	Public Library	Public Reading Room	Newspaper Supply	Assembly Polling station	Birth & Death Registration Office	Power Supply for Domestic Use (ED)	Power Supply for Agricultural Use (EAG)	Power Supply for Commercial Use (EC)	Power Supply for All Uses (EA)
1	2	88	89	90	91	92	93	94	95	96	97	98	99	100	101
1207	Chayan Nagar	Yes	a	Yes	Yes	c	a	a	Yes	c	c	Yes	Yes	No	No
1208	Sankuria	Yes	a	Yes	c	c	a	Yes	Yes	c	c	Yes	Yes	Yes	Yes
1209	Rainda	Yes	c	Yes	Yes	c	Yes	c	Yes	Yes	Yes	Yes	Yes	No	No
1210	Gopgram	Yes	Yes	Yes	Yes	Yes	Yes	Yes	Yes	Yes	b	Yes	Yes	Yes	Yes
1211	Pamia	Yes	Yes	Yes	Yes	Yes	Yes	Yes	Yes	Yes	a	Yes	Yes	Yes	Yes
1212	Narayanpur	Yes	Yes	Yes	Yes	Yes	Yes	Yes	Yes	Yes	Yes	Yes	Yes	Yes	Yes
1213	Bundai Danga	Yes	Yes	Yes	Yes	Yes	Yes	Yes	Yes	a	a	Yes	Yes	Yes	Yes
1214	Itor	Yes	Yes	Yes	Yes	Yes	Yes	Yes	Yes	Yes	Yes	Yes	Yes	Yes	Yes
1215	Khajuria	Yes	Yes	Yes	Yes	Yes	Yes	Yes	Yes	Yes	b	Yes	Yes	Yes	Yes
1216	Nagara	Yes	Yes	Yes	Yes	Yes	Yes	Yes	Yes	Yes	Yes	Yes	Yes	No	No
1217	Kethor	Yes	Yes	Yes	Yes	Yes	Yes	Yes	Yes	Yes	Yes	Yes	Yes	No	No
1218	Garsama	Yes	Yes	Yes	Yes	Yes	Yes	Yes	Yes	Yes	Yes	Yes	Yes	No	No
1219	Sibrambati														
1220	Mathurapur	Yes	Yes	Yes	Yes	Yes	Yes	Yes	Yes	Yes	Yes	Yes	No	No	No
1221	Tiadanga	Yes	Yes	Yes	Yes	Yes	Yes	Yes	Yes	Yes	Yes	Yes	Yes	Yes	Yes
1222	Kongarpur	Yes	Yes	Yes	Yes	Yes	Yes	Yes	Yes	Yes	Yes	Yes	Yes	No	No
1223	Kiriteswri	Yes	Yes	Yes	Yes	Yes	Yes	Yes	Yes	Yes	Yes	Yes	Yes	Yes	Yes
1224	Damrul	Yes	Yes	Yes	Yes	Yes	Yes	Yes	Yes	Yes	Yes	Yes	Yes	Yes	Yes
1225	Pathanpara	Yes	Yes	Yes	Yes	Yes	Yes	Yes	Yes	Yes	Yes	Yes	Yes	Yes	Yes
1226	Bagmara	Yes	Yes	Yes	Yes	Yes	Yes	Yes	Yes	Yes	Yes	Yes	Yes	Yes	Yes
1227	Rajdharpur	Yes	Yes	Yes	Yes	Yes	Yes	Yes	Yes	Yes	Yes	Yes	Yes	Yes	Yes
1228	Bilbari	Yes	Yes	Yes	Yes	Yes	Yes	Yes	Yes	Yes	Yes	Yes	Yes	Yes	Yes
1229	Raghupur	Yes	Yes	Yes	Yes	Yes	Yes	Yes	Yes	Yes	Yes	Yes	Yes	Yes	Yes
1230	Garra	Yes	Yes	Yes	Yes	Yes	Yes	Yes	Yes	Yes	Yes	Yes	Yes	Yes	Yes
1231	Khekul	Yes	Yes	Yes	Yes	Yes	Yes	Yes	Yes	Yes	Yes	Yes	Yes	Yes	Yes
1232	Jay Krishnapur	Yes	Yes	a	Yes	c	b	Yes	Yes	b	b	Yes	Yes	Yes	Yes
1233	Srirampur	Yes	b	a	b	b	a	a	a	Yes	b	Yes	Yes	No	No
1234	Gangarpur	Yes	Yes	Yes	Yes	Yes	Yes	Yes	Yes	b	b	Yes	Yes	Yes	Yes
1235	Sibpur	Yes	b	Yes	Yes	b	Yes	b	Yes	b	a	Yes	No	No	No
1236	Mukundapur	Yes	b	Yes	b	b	a	a	Yes	Yes	b	Yes	Yes	Yes	Yes
1237	Mahadipur	Yes	Yes	Yes	Yes	Yes	Yes	Yes	Yes	Yes	Yes	Yes	Yes	Yes	Yes
1238	Dafarpur	Yes	Yes	Yes	Yes	c	c	c	Yes	Yes	b	Yes	Yes	No	No
1239	Biltelkar														
1240	Faphar	Yes	Yes	a	b	a	b	b	Yes	Yes	b	Yes	Yes	No	No
Block T O T A L :		102	73	87	86	58	60	63	97	89	35	109	105	88	87

Nearest Town		Land Use							
		Area under different types of land use (in hectares rounded up to one decimal place)							
Name	Distance range code i.e. a for < 5 Kms, b for 5-10 Kms and c for 10+ kms .	Forests	Area under Non-agricultural Uses	Barren and Un-cultivable land	Permanent Pastures and Other Grazing Lands	Land Under Miscellaneous Tree Crops etc.	Culturable Waste Land	Name of Village	Serial Number
102	103	104	105	106	107	108	109	2	1
BERHAMPORE	b	0	17.3	0	0	0	0	Chayan Nagar	1207
BERHAMPORE	b	0	50.9	0	0	0	1.7	Sankuria	1208
BERHAMPORE	b	0	70.9	0	0	0	4	Rainda	1209
BERHAMPORE	c	7	6.4	0	0	0	0	Gopgram	1210
BERHAMPORE	c	0	2.3	0	0	0	0	Pamia	1211
BERHAMPORE	c	0	0	0	0	0	0	Narayanpur	1212
BERHAMPORE	c	0	2.5	0	0	0	0	Bundai Danga	1213
LALTAGH	b	2	5.5	0	0	0	0	Itor	1214
BERHAMPORE	c	0	7.1	0	0	0	0	Khajuria	1215
AJINAGANG	b	1	26.8	0	0	0	0	Nagara	1216
GIAGANG	b	2	20	0	0	0	0	Kethor	1217
AJINGANG	b	10	7.8	0	0	0	0	Garsama	1218
		0	1.7	0	0	0	0	Sibrambati	1219
		0	4.3	0	0	0	0	Mathurapur	1220
GIAGANG	b	1	3.3	0	0	0	0	Tiadanga	1221
AJINGANG	b	0	0	0	0	0	0	Kongarpur	1222
AJINGANG	b	0	3	0	0	0	0	Kiriteswri	1223
LALBAG	b	0	36	0	0	0	0	Damrul	1224
LALBAG	b	0	2	0	0	0	0	Pathanpara	1225
LALBAG	b	0	8.6	0	0	0	0	Bagmara	1226
LALBAG	b	0	7.7	0	0	0	0	Rajdharpur	1227
BHAMPORE	b	0	48.9	0	0	0	0.7	Bilbari	1228
MURSHIDABAD	b	0	24.4	0	0	0	0.8	Raghupur	1229
LALBAG	b	0	17	0	0	0	0	Garra	1230
BERHAMPORE	b	0	14.8	0	0	0	0	Khekul	1231
BERHAMPORE	b	0	0	0	0	0	3	Jay Krishnapur	1232
BERHAMPORE	b	0	0	0	0	0	0.4	Srirampur	1233
BERHAMPORE	b	0	36.6	0	0	0	0.9	Gangarampur	1234
BERHAMPORE	b	0	19.6	0	0	0	1.1	Sibpur	1235
BERHAMPORE	b	0	0	0	0	0	2.1	Mukundapur	1236
BERHAMPORE	b	0	19.7	0	0	0	2	Mahadipur	1237
BERHAMPORE	b	0	105	0	0	0	3.5	Dafarpur	1238
		0	0	0	0	0	36.9	Biltelkar	1239
BERHAMPORE	b	0	5.8	0	0	0	0.8	Faphar	1240
		0	0	33.5	3430.8	0	0	0	506 : Block T O T A L

Land Use												
Area under different types of land use (in hectares rounded up to one decimal place)							Area irrigated by source (in hectare).					
Serial Number	Name of Village	Fallow lands other than current fallows	Current Fallows	Net Area Sown	Total Irrigated Land Area	Total Un-irrigated Land Area	Canals (C)	Wells/Tube-wells(W/TW)	Tanks/Lakes(T/L)	Water Falls(WF)	Others(O)	
1	2	110	111	112	113	114	115	116	117	118	119	
1207	Chayan Nagar	0	0	80	60	20	0	50	8	0	2	
1208	Sankuria	0	0	238	178	60	0	98.7	79.3	0	0	
1209	Rainda	0	0	522	321.3	200.7	0	290	31.3	0	0	
1210	Gopgram	0	0	537.1	174.1	363	0	174.1	0	0	0	
1211	Pamia	0	0	197.4	117.4	80	0	0	117	0	0.4	
1212	Narayanpur	0	0	270.1	170.1	100	0	170.1	0	0	0	
1213	Bundai Danga	0	0	144.6	65.6	79	0	65.6	0	0	0	
1214	Itor	0	0	390	271.5	118.5	0	270	1.5	0	0	
1215	Khajuria	0	0	528.2	208.2	320	0	208.2	0	0	0	
1216	Nagara	0	0	233	73.8	159.2	0	73	0.8	0	0	
1217	Kethor	0	0	189.8	140.8	49.1	0	140	0.8	0	0	
1218	Garsama	0	0	196.5	177.3	19.2	0	177	0.3	0	0	
1219	Sibrambati	0	0	45	20.7	24.3	0	20	0.7	0	0	
1220	Mathurapur	0	0	65.8	30.5	35.3	0	30	0	0	0.5	
1221	Tiadanga	0	0	85	50.4	34.6	0	50.2	0.3	0	0	
1222	Kongarpur	0	0	158	100.2	57.8	0	100.2	0.1	0	0	
1223	Kiriteswri	0	0	269.9	203	66.9	0	190.5	12.5	0	0	
1224	Damrul	0	0	761.2	453	308.2	0	440	13	0	0	
1225	Pathanpara	0	0	68	55.8	12.2	0	53.5	2.3	0	0	
1226	Bagmara	0	0	134.7	86	48.7	0	85.8	0.2	0	0	
1227	Rajdharpur	0	0	279.9	181	98.9	0	180.8	0.2	0	0	
1228	Bilbari	0	0	81.6	72.4	9.2	0	64.8	7.6	0	0	
1229	Raghupur	0	0	101.2	66.8	34.4	0	54.4	12.4	0	0	
1230	Garra	0	0	279.9	160	119.9	0	155	5	0	0	
1231	Khekul	0	0	339.8	241.5	98.3	0	238	3.5	0	0	
1232	Jay Krishnapur	0	0	110	40	70	0	26	14	0	0	
1233	Srirampur	0	0	106.5	75	31.5	0	73	2	0	0	
1234	Gangarampur	0	0	138.7	94.8	43.9	0	79.3	15.5	0	0	
1235	Sibpur	0	0	36.7	32.7	4	0	30	2.7	0	0	
1236	Mukundapur	0	0	215.4	110.3	105.1	0	94	16.3	0	0	
1237	Mahadipur	0	0	60.4	37	23.4	0	35	2	0	0	
1238	Dafarpur	0	0	571	350.7	220.3	0	348	2.7	0	0	
1239	Biltelkar	0	0	471.8	442.8	29	0	442.8	0	0	0	
1240	Faphar	0	0	50.8	28.3	22.5	0	25.3	3	0	0	
Block T O T A L :		0	0	26692	14240	12452	602.1	10469	1477.2	0	0	

Name of three most important commodities manufactured			Name of Village	Serial Number
First	Second	Third		
120	121	122	2	1
Rice	Atta		Chayan Nagar	1207
Rice	Atta		Sankuria	1208
Rice	Atta		Rainda	1209
			Gopgram	1210
			Pamia	1211
			Narayanpur	1212
			Bundai Danga	1213
			Itor	1214
			Khajuria	1215
			Nagara	1216
			Kethor	1217
			Garsama	1218
			Sibrambati	1219
			Mathurapur	1220
			Tiadanga	1221
			Kongarpur	1222
			Kiriteswri	1223
			Damrul	1224
			Pathanpara	1225
			Bagmara	1226
			Rajdharpur	1227
			Bilbari	1228
			Raghupur	1229
			Garra	1230
			Khekul	1231
Paddy	Atta		Jay Krishnapur	1232
Rice	Atta		Srirampur	1233
Rice	Atta		Gangarampur	1234
Rice	Atta		Sibpur	1235
Rice	Atta		Mukundapur	1236
Rice	Atta		Mahadipur	1237
Rice	Atta		Dafarpur	1238
			Biltelkar	1239
Rice	Atta		Faphar	1240
			: Block T O T A L	

INDIA
WEST BENGAL
C. D. BLOCK KHARGRAM
DISTRICT MURSHIDABAD



- HIGH SCHOOL / INTER COLLEGE . **S**
- TECHNICAL INSTITUTIONS **T**
- BANK **B**
- DISPENSARY **D**
- PRIMARY HEALTH CENTRE **A**
- OTHER MEDICAL SERVICES **▲**

- BOUNDARY, DISTRICT.
- " C. D. BLOCK.
- VILLAGE WITH MDDS CODE. **315057**
- HEADQUARTERS : POLICE STATION, C. D. BLOCK **◎ ●**
- POPULATION SIZE OF VILLAGES: BELOW 200, 200-499,
 500-999, 1000-4999, 5000 AND ABOVE **○ ● ● ● ●**
- UNINHABITED VILLAGE WITH MDDS CODE. **X 315207**
- STATE HIGHWAY. **SH 7**
- IMPORTANT METALLED ROADS.
- RIVER AND STREAM.

TOTAL AREA OF THE C. D. BLOCK.....	318.45 Sq. Kms.
TOTAL POPULATION OF THE C. D. BLOCK.....	273332
TOTAL NUMBER OF VILLAGES.....	155
TOTAL NUMBER OF INHABITED VILLAGES.....	138
TOTAL NUMBER OF CENSUS TOWNS.....	NIL
TOTAL NUMBER OF STATUTORY TOWNS.....	NIL
DISTANCE FROM DISTRICT HEADQUARTERS TO C. D. BLOCK HEADQUARTERS (APPROX).....	55 Kms.

Alphabetical List of Villages

Name of the CD Block : Khargram

CD Block Code (2011) : 0086

Sl. No.	Name of the Village	PLCN 2001	MDDS PLCN 2011
1	2	3	4
1	Amjua	00893200	315107
2	Anandanagar	00890100	315076
3	Asalpur	00893700	315112
4	Atai	00896700	315142
5	Atgharia	00898800	315163
6	Augram	00898400	315159
7	Ayra	00898200	315157
8	Bagrain	00894000	315115
9	Bajitpur	00889800	315073
10	Banpur	00901600	315191
11	Barar	00902900	315204
12	Basantapur	00890000	315075
13	Bathur	00903100	315206
14	Bautipara	00891400	315089
15	Bele	00903300	315208
16	Bhabani Nagar	00894100	315116
17	Bhalkundi	00891600	315091
18	Bharata	00898300	315158
19	Bhatgram	00896200	315137
20	Bhatkanda	00892700	315102
21	Bibinagar	00897400	315149
22	Bil Debeswar	00903400	315209
23	Bil Patan	00900400	315179
24	Bil Sankura	00899700	315172
25	Bilbelun	00893900	315114
26	Biswanathpur	00890200	315077
27	Borai	00901100	315186
28	Budharapara	00898000	315155
29	Chakbhatina	00888700	315062
30	Chandibati	00894500	315120
31	Chandkhali	00901400	315189
32	Chandsingbati	00903500	315210
33	Chhatrapur	00894300	315118
34	Churigram	00893300	315108
35	Dakshin Gangarampur	00899800	315173
36	Dakshin Gopinathpur	00902200	315197
37	Dakshin Raypur	00900600	315181
38	Dakshin Sibpur	00900500	315180
39	Dangapara	00901500	315190

Alphabetical List of Villages

Name of the CD Block : Khargram

CD Block Code (2011) : 0086

Sl. No.	Name of the Village	PLCN 2001	MDDS PLCN 2011
1	2	3	4
40	Dasdebagram	00895000	315125
41	Desalpur	00890700	315082
42	Dhanigram	00889200	315067
43	Diara	00891800	315093
44	Digha	00889400	315069
45	Dunigram	00896800	315143
46	Durga Rampur	00893400	315109
47	Durgapur	00899200	315167
48	Eroali	00898700	315162
49	Gaharia	00900300	315178
50	Garutia	00899600	315171
51	Gayespur	00898900	315164
52	Ghanashyampur	00894800	315123
53	Giridharipur	00895400	315129
54	Goai	00901700	315192
55	Gobindapur	00893500	315110
56	Gopalpur	00896300	315138
57	Gophul	00890900	315084
58	Gurulia	00899500	315170
59	Haladharpur	00902800	315203
60	Haldharpur Arazi	00902400	315199
61	Hari Nagar	00900700	315182
62	Harinarayanpur	00901200	315187
63	Haripur	00902700	315202
64	Hazipur	00889700	315072
65	Hazrabati	00896100	315136
66	Indrani	00892100	315096
67	Isanpur	00895700	315132
68	Jadabpur	00889300	315068
69	Jahangirpur	00893000	315105
70	Jalkarbil Narua	00900100	315176
71	Jamuni	00901800	315193
72	Jasorpara	00895200	315127
73	Jatarpur	00899000	315165
74	Jethya	00895600	315131
75	Jhajhra	00890300	315078
76	Jhilli	00888300	315058
77	Jotseha	00896500	315140
78	Joypur	00891100	315086

Alphabetical List of Villages

Name of the CD Block : Khargram

CD Block Code (2011) : 0086

Sl. No.	Name of the Village	PLCN 2001	MDDS PLCN 2011
1	2	3	4
79	Kalgram	00901900	315194
80	Kalidaspur	00897300	315148
81	Kamarpur	00888900	315064
82	Kandra	00894200	315117
83	Kanduri	00899100	315166
84	Kasigram	00897700	315152
85	Katigram	00899400	315169
86	Kelai	00889500	315070
87	Kesabpur	00900800	315183
88	Kesiadanga	00895900	315134
89	Khansama Danga	00892000	315095
90	Khargram	00902000	315195
91	Kharsa	00903600	315211
92	Khaspur	00888400	315059
93	Khesar	00897500	315150
94	Kirttipur	00897900	315154
95	Lakshmi Narayanpur Arazi	00902100	315196
96	Mahammadpur	00896000	315135
97	Mahisar	00902600	315201
98	Mandalpur	00901300	315188
99	Mandalsar	00897800	315153
100	Manikpur	00902300	315198
101	Margram	00896900	315144
102	Margram Arazi	00897100	315146
103	Masadanga	00889900	315074
104	Matai	00891500	315090
105	Matanda	00891700	315092
106	Mirhati	00888600	315061
107	Nabipur	00891300	315088
108	Nagar	00896600	315141
109	Naldipi	00900000	315175
110	Ninur	00899300	315168
111	Nitaipur	00903200	315207
112	Nonadanga	00889000	315065
113	Nrisinghapur	00900200	315177
114	Pachim Srikrishnapur	00895100	315126
115	Padamkandi	00890400	315079
116	Palasi	00890800	315083
117	Palsanda	00894400	315119

Alphabetical List of Villages

Name of the CD Block : Khargram

CD Block Code (2011) : 0086

Sl. No.	Name of the Village	PLCN 2001	MDDS PLCN 2011
1	2	3	4
118	Parulia	00895500	315130
119	Pathai	00897000	315145
120	Pilsima	00894900	315124
121	Podda	00898100	315156
122	Punia	00895800	315133
123	Punrapara	00891000	315085
124	Purbba Srikrishnapur	00891200	315087
125	Raghunathpur	00893100	315106
126	Rahigram	00892400	315099
127	Rahimanagar	00892300	315098
128	Ramchandrapur	00891900	315094
129	Rameswarpur	00900900	315184
130	Rasulpur	00902500	315200
131	Ratanpur Arazi	00899900	315174
132	Raypur	00888200	315057
133	Sabaldaha	00890600	315081
134	Sadal	00892600	315101
135	Sahapara	00893800	315113
136	Sahapur	00897600	315151
137	Samandi	00894700	315122
138	Sanigram	00889600	315071
139	Sankarpur	00892900	315104
140	Sarbbamangalapur	00890500	315080
141	Sarmastapur	00892200	315097
142	Serpur	00893600	315111
143	Siata	00888800	315063
144	Sibpur	00896400	315139
145	Simulia Chak	00898600	315161
146	Sripur	00888500	315060
147	Sujapur	00901000	315185
148	Sundarpur	00897200	315147
149	Surkhali	00892800	315103
150	Telsundi	00894600	315121
151	Thira	00903000	315205
152	Titidanga	00889100	315066
153	Upalai	00898500	315160
154	Uttar Gangarampur	00892500	315100
155	Uttar Gopinathpur	00895300	315128

Census of India 2011
Amenities and Land use

Serial Number	Name of Village	Location code no.	Total area of the village (in hectares rounded up to one decimal place)	Total population (2011 census)	Number of households (2011 census)	Number of educational amenities available in village, the distance range code viz; a for 0-5 kms, b for 5-10 kms, c for 10+ kms of nearest place where facility is available							
						Pre-Primary school (PP)	Primary school (P)	Middle school (M)	Secondary School (S)	Senior Secondary school (SS)	Degree college of arts, science & commerce (ASC)	Engineering college(EC)	Medical college (MC)
1	2	3	4	5	6	7	8	9	10	11	12	13	14

Name of District:-Murshidabad

Name of CD Block:-Khargram

1241	Raypur	315057	144.1	628	145	3	3	1	a	c	c	c	c
1242	Jhilli	315058	663.6	5162	1293	4	4	1	1	1	c	c	c
1243	Khaspur	315059	203.4	2928	642	3	3	1	a	c	c	c	c
1244	Sripur	315060	247.5	1125	277	1	1	b	b	b	c	c	
1245	Mirhati	315061	183.2	962	235	1	1	b	b	b	c	c	
1246	Chakbhatina	315062	68.8	0	0								
1247	Siata	315063	459.8	1478	331	3	3	1	c	c	c	c	c
1248	Kamarpur	315064	67.4	438	107	2	2	c	a	c	c	c	c
1249	Nonadanga	315065	81	1225	283	3	3	1	1	1	c	c	c
1250	Titidanga	315066	159.8	1782	433	2	2	c	a	c	c	c	c
1251	Dhanigram	315067	175.3	1840	424	1	1	a	a	c	c	c	c
1252	Jadabpur	315068	54.9	708	184	2	2	a	a	c	c	c	c
1253	Digha	315069	46.3	603	152	1	1	1	a	c	c	c	c
1254	Kelai	315070	200.6	3579	867	3	3	1	a	c	c	c	c
1255	Sanigram	315071	266.5	1677	397	1	1	c	c	c	c	c	c
1256	Hazipur	315072	153.6	1191	280	1	1	a	a	a	b	c	c
1257	Bajitpur	315073	241.5	299	82	2	2	a	a	a	b	c	c
1258	Masadanga	315074	76.1	0	0								
1259	Basantapur	315075	239.3	1550	387	1	1	a	a	a	c	c	c
1260	Anandanagar	315076	84.3	0	0								
1261	Biswanathpur	315077	176.2	2952	741	4	4	1	1				
1262	Jhajhra	315078	274	727	175	1	1	a	a	b	c	c	c
1263	Padamkandi	315079	308.4	2275	603	2	2	1	1	a	c	c	c
1264	Sarbbamangalapur	315080	50.3	406	97	1	1						
1265	Sabaldaha	315081	310.1	3128	828	1	1	1	1				
1266	Desalpur	315082	239.3	1387	316	2	2	1	a	a	c	c	c
1267	Palasi	315083	146.3	1225	293	1	1	a	a	b	c	c	c
1268	Gophul	315084	80.4	1090	276	2	2	1	a	a	c	c	c
1269	Punrapara	315085	138.3	2234	611	2	2	1	1	1	c	c	c
1270	Joypur	315086	531	3249	827	4	4	2	1	1	c	c	
1271	Purbba Srikrishnapur	315087	104	672	174	1	1	a	a	a	b	c	
1272	Nabipur	315088	41.9	106	33	1	1						
1273	Bautipara	315089	142.4	1086	286	1	1		1				
1274	Matai	315090	162.2	616	164	1	1						
1275	Bhalkundi	315091	375	3837	1017	3	2	1	1				
1276	Matanda	315092	69.2	95	31	2	2	a	a	b	c	c	
1277	Diara	315093	159.7	2164	565	2	2	1	b	b	b	c	
1278	Ramchandrapur	315094	147.5	2157	533	2	2	a	a	a	c	c	c
1279	Khansama Danga	315095	85.3	95	26	1	1	b	b	b	b	c	c
1280	Indrani	315096	450.5	7018	1885	5	4	4	2	1	c	c	c
1281	Sarmastapur	315097	63.8	326	93	1	1	b	b	b	c	c	c

- Village Directory

(As in 2009)

le. (If not available within the < 5 Kms, b for 5-10 Kms and c cility is available is given).						Number of Medical Amenities available. (If not available within the village , the distance range code viz; a for < 5 Kms, b for 5-10 Kms and c for 10+ kms of nearest place where facility is available is given).						Name of Village	Serial Number					
Management institute (MI)	Polytechnic (Pt)	Vocational training school /ITI	Non-formal training centre (NFTC)	Special school for disabled (SSD)	Others (specify)	Community health centre (CHC)	Primary health centre (PHC)	Primary health sub centre (PHS)	Maternity and child welfare centre (MCWC)	T.B. clinic (TBC)	Hospital-allopathic (HA)			Hospital-alternative medicine (HO)	Dispensary (D)	Veterinary hospital (VH)	Mobile health clinic (MHC)	Family welfare centre (FWC)
15	16	17	18	19	20	21	22	23	24	25	26	27	28	29	30	31	2	1

Location CodeNo:-333

Location CodeNo:-0086

						c	b	1	c	c	c	c	c	c	c	c	Raypur	1241
	c	c				c	1	1	c	c	c	c	c	c	c	c	Jhilli	1242
	c					c	a	a	c	c	c	c	c	c	c	c	Khaspur	1243
c		c				c	b										Sripur	1244
		c	c			c	b										Mirhati	1245
																	Chakbhatina	1246
	c	c				c	a	a	c	c	c	c	c	c	c	c	Siata	1247
						c	a	a	c	c	c	c	c	c	c	c	Kamarpur	1248
						c	1	1	c	c	c	c	c	c	c	c	Nonadanga	1249
						c	a	a	c	c	c	c	c	c	c	c	Titidanga	1250
	c					c	a	a	c	c	c	c	c	c	c	c	Dhanigram	1251
	c	c				c	a	a	c	c	c	c	c	c	c	c	Jadabpur	1252
	c	c				c	a	a	c	c	c	c	c	c	c	c	Digha	1253
	a					c	a	1	c	c	c	c	c	c	c	c	Kelai	1254
	c					c	a	a	c	c	c	c	c	c	c	c	Sanigram	1255
	c	c				c	b	a	c	c	c	c	c	c	c	c	Hazipur	1256
	c	c				c	b	a	c	c	c	c	c	c	c	c	Bajitpur	1257
																	Masadanga	1258
	c	c	b	c	c	c	c	c	c	c						c	Basantapur	1259
																	Anandanagar	1260
						c	b	a	c								Biswanathpur	1261
	c	c	c	c	c	c	b	b	c	c	c	c	b	c			Jhajhra	1262
	c	c	c	c	c	c	b	b	c	c	c	c	a	c			Padamkandi	1263
																	Sarbbamangalapur	1264
							b	1									Sabaldaha	1265
	c	c	c	c		c	b	a	c	c	c	c	a	c			Desalpur	1266
		c	c			c	a	a	c	c	c	c	c	c	c	c	Palasi	1267
	c	c	c			c	b	a	c	c	c	c	a	c			Gophul	1268
	c	c	1	c	c	c	b	1	c	c	c	b	c	c		c	Punrapara	1269
						c	c	1	c	c	c	c	b	c	c	c	Joypur	1270
						c	c	a	c	c	c	c	b	c	c	c	Purbba Srikrishnapur	1271
						c	b	a	c	c	c	c	b	b	c	c	Nabipur	1272
						c	c	a	c	c	c	c	b	b	c	c	Bautipara	1273
						c	c	a	c	c	c	c	b	b	c	c	Matai	1274
						c	b	1	c	c	c	c	b	b	c	c	Bhalkundi	1275
	c	c	c	c		a	a	a	c	c	c	c	a	b	c	c	Matanda	1276
						c	b	a	c	a	c	c	a	b	a	c	Diara	1277
	c	c	c			c	a	a	2	c	c	c	c	c	c	c	Ramchandrapur	1278
	c	c	c	c	c	c	b	a	c	a	c	c	a	b	a	c	Khansama Danga	1279
	c	c	c		1	c	1	a	c	c	c	c	a	c	c	c	Indrani	1280
	c	c	c	c	1	c	b	b	c	c	c	c	c	c	c	c	Sarmastapur	1281

Serial Number	Name of Village	Number of Non-Government Medical Amenities available.							Availability of drinking water - Yes / No							
		Charitable non Govt. hospital/Nursing home.	Medical practitioner with MBBS Degree	Medical practitioner with other degree	Medical practitioner with no degree	Traditional practitioner and faith healer	Medicine Shop	Others	Tap water (Treated/Untreated)	Well water (Covered / Uncovered well)	Hand Pump	Tube wells / Bore well	Spring	River / Canal	Tank / Pond / Lake	Others
1	2	32	33	34	35	36	37	38	39	40	41	42	43	44	45	46

1241	Raypur	0	0	0	0	0	0	0	No	No	Yes	Yes	No	No	Yes	No
1242	Jhilli	0	0	0	2	0	0	0	No	No	Yes	Yes	No	No	Yes	No
1243	Khaspur	0	0	0	1	0	0	0	No	No	Yes	No	No	No	Yes	No
1244	Sripur	0	0	0	0	0	0	0	No	No	Yes	Yes	No	No	Yes	No
1245	Mirhati	0	0	0	1	0	0	0	No	No	Yes	Yes	No	No	Yes	No
1246	Chakbhatina															
1247	Siata	0	0	0	0	0	0	0	No	No	Yes	Yes	No	No	Yes	No
1248	Kamarpur	0	0	0	0	0	0	0	No	No	Yes	Yes	No	No	Yes	No
1249	Nonadanga	0	0	0	0	0	0	0	No	No	Yes	Yes	No	No	Yes	No
1250	Titidanga	0	0	0	0	0	0	0	No	No	Yes	Yes	No	Yes	Yes	No
1251	Dhanigram	0	0	0	0	0	0	0	No	No	Yes	Yes	No	No	Yes	No
1252	Jadabpur	0	0	0	0	0	0	0	No	No	Yes	Yes	No	No	Yes	No
1253	Digha	0	0	0	0	0	0	0	No	No	Yes	Yes	No	No	Yes	No
1254	Kelai	0	0	0	1	0	0	0	No	No	Yes	Yes	No	No	Yes	No
1255	Sanigram	0	0	0	0	0	0	0	No	No	Yes	Yes	No	No	Yes	No
1256	Hazipur	0	0	0	0	0	0	0	No	No	Yes	Yes	No	Yes	Yes	No
1257	Bajitpur	0	0	0	0	0	0	0	No	No	Yes	Yes	No	Yes	Yes	No
1258	Masadanga															
1259	Basantapur	0	0	0	2	0	0	0	No	No	Yes	Yes	No	Yes	Yes	No
1260	Anandanagar															
1261	Biswanathpur	0	0	0	1	0	0	0	No	No	No	Yes	No	No	No	No
1262	Jhajhra	0	0	0	0	0	0	0	No	No	Yes	Yes	No	Yes	Yes	No
1263	Padamkandi	0	0	0	0	0	0	0	No	No	Yes	Yes	No	Yes	Yes	No
1264	Sarbbamangalapur	0	0	0	0	0	0	0	No	No	Yes	Yes	No	Yes	Yes	No
1265	Sabaldaha	0	0	0	0	0	0	0	No	No	Yes	Yes	No	No	Yes	No
1266	Desalpur	0	0	0	0	0	0	0	No	No	Yes	Yes	No	Yes	Yes	No
1267	Palasi	0	0	0	0	0	0	0	No	No	Yes	Yes	No	Yes	Yes	No
1268	Gophul	0	0	0	1	1	0	0	No	No	Yes	Yes	No	Yes	Yes	No
1269	Punrapara	0	0	0	0	0	1	0	No	No	Yes	Yes	No	Yes	Yes	No
1270	Joypur	0	0	0	0	0	0	0	No	No	Yes	Yes	No	Yes	Yes	No
1271	Purbba Srikrishnapur	0	0	0	0	0	0	0	No	No	Yes	Yes	No	Yes	Yes	No
1272	Nabipur	0	0	0	0	0	0	0	No	No	Yes	Yes	No	Yes	Yes	No
1273	Bautipara	0	0	0	0	0	0	0	No	No	Yes	Yes	No	Yes	Yes	No
1274	Matai	0	0	0	0	0	0	0	No	No	Yes	Yes	No	No	Yes	No
1275	Bhalkundi	0	0	0	0	0	0	0	No	No	Yes	Yes	No	No	Yes	No
1276	Matanda	0	0	0	0	0	0	0	No	No	Yes	No	No	No	Yes	No
1277	Diara	0	0	0	0	0	0	0	No	No	Yes	Yes	No	Yes	Yes	No
1278	Ramchandrapur	0	0	0	0	0	0	0	No	No	Yes	Yes	No	Yes	Yes	No
1279	Khansama Danga	0	0	0	0	0	0	0	No	No	Yes	Yes	No	Yes	Yes	No
1280	Indrani	0	0	2	2	0	0	0	No	No	Yes	Yes	No	Yes	Yes	No
1281	Sarmastapur	0	0	0	0	0	0	0	No	No	Yes	Yes	No	Yes	Yes	No

Availability of toilet & others Yes / No				Communication and transport facilities (If amenities available code -Yes is given except for Village Pin Code ,If not available within the village , the distance range code viz; a for < 5 Kms, b for 5-10 Kms and c for 10+ kms of nearest place where facility is available is given).								
Community toilet including bath.	Community toilet excluding bath.	Rural sanitary mart or sanitary hardware outlet available near the village.	Community bio- gas or recycle of waste for productive use.	Post office(PO)	Sub post office (SPO)	Post & Telegraph office (P&TO)	Village Pin Code	Telephones (Land lines)	Public call office (PCO)	Mobile phone coverage	Name of Village	Serial Number
47	48	49	50	51	52	53	54	55	56	57	2	1

No	No	No	No	c	b	a	742171	b	Yes	Yes	Raypur	1241
No	No	No	No	c	b	Yes	742147	Yes	Yes	Yes	Jhilli	1242
No	No	No	No	c	b	b	742147	Yes	Yes	Yes	Khaspur	1243
No	No	No	No	c	c	b	742168	a	b	Yes	Sripur	1244
No	No	No	No	c	c	b	742147	a	b	Yes	Mirhati	1245
											Chakbhatina	1246
No	No	No	No	c	b	a	742147	a	Yes	Yes	Siata	1247
No	No	No	No	c	b	a	742168	a	Yes	Yes	Kamarpur	1248
No	No	No	No	c	b	Yes	742147	a	Yes	Yes	Nonadanga	1249
No	No	No	No	c	b	a	742147	a	a	Yes	Titidanga	1250
No	No	No	No	c	b	a	742157	a	Yes	Yes	Dhanigram	1251
No	No	No	No	c	b	a	742184	a	Yes	Yes	Jadabpur	1252
No	No	No	No	c	b	a	742147	a	Yes	Yes	Digha	1253
No	No	No	No	c	b	a	742147	b	Yes	Yes	Kelai	1254
No	No	No	No	c	b	a	742157	a	Yes	Yes	Sanigram	1255
No	No	No	No	c	b	b	742157	a	a	Yes	Hazipur	1256
No	No	No	No	c	b	b	742157	a	a	Yes	Bajitpur	1257
											Masadanga	1258
No	No	No	No	c	a	b	742147	Yes	a	Yes	Basantapur	1259
											Anandanagar	1260
No	No	No	No	c	c	b	742157			Yes	Biswanathpur	1261
No	No	No	No	c	b	c	742147	Yes	b	Yes	Jhajhra	1262
No	No	No	No	c	a	b	742147	Yes	a	Yes	Padamkandi	1263
No	No	No	No	c	a	c	742147	a	b	Yes	Sarbbamangalapur	1264
No	No	No	No	c	Yes	c	742157	Yes	b	Yes	Sabaldaha	1265
No	No	No	No	c	a	c	742157	Yes	b	Yes	Desalpur	1266
No	No	Yes	No	a	a	c	742157	c	c	Yes	Palasi	1267
No	No	No	No	c	a	c	742157	Yes	a	Yes	Gophul	1268
No	Yes	No	No	a	c	c	742201	Yes	a	Yes	Punrapara	1269
No	No	No	No	Yes	c	c	742157	Yes	Yes	Yes	Joypur	1270
No	No	No	No	c	Yes	c	742147	a	Yes	Yes	Purbba Srikrishnapur	1271
No	No	No	No	a	b	c	742157	Yes	Yes	Yes	Nabipur	1272
No	No	No	No	a	b	c	742187	Yes	b	Yes	Bautipara	1273
No	No	No	No	a	b	b	742157	Yes	Yes	Yes	Matai	1274
No	No	No	No	Yes	b	b	742157	Yes	Yes	Yes	Bhalkundi	1275
No	No	No	No	a	b	b	742147	a	a	b	Matanda	1276
No	No	No	No	a	a	b	742157	Yes	b	Yes	Diara	1277
No	No	No	No	Yes	c	c	742157	Yes	c	Yes	Ramchandrapur	1278
No	No	No	No	a	a	b	742157	Yes	b	Yes	Khansama Danga	1279
No	No	No	No	a	c	c	742157	Yes		Yes	Indrani	1280
No	No	No	No	b	c	b	742147	b	b	Yes	Sarmastapur	1281

Communication and transport facilities (If amenities available code -Yes is given except for Village Pin Code ,If not available within the village , the distance range code viz; a for < 5 Kms, b for 5-10 Kms and c for 10+ kms of nearest place where facility is available is given).													Village connected to highway (If amenities available code viz; a for < 5 Kms, b for 5-10 Kms and c for 10+ kms of nearest place where facility is available is given).			
Serial Number	Name of Village	Internet cafes/ Common service centre (CSC)	Private courier facility	Bus service (Public & Private)	Railway stations	Auto/Modified Autos	Taxis and Vans	Tractors	Cycle-pulled rickshaws(Manual & Machine driven)	Carts driven by animals	Sea /River ferry service	Connected to national highway(NH)	Connected to state highway(SH)	Connected to major district road (MDR)	Connected to others district road	Pucca roads
1	2	58	59	60	61	62	63	64	65	66	67	68	69	70	71	72

1241	Raypur	c	c	Yes	c	c	c	Yes	Yes	Yes	c	c	b	b	Yes	b
1242	Jhilli	c	c	Yes	c	c	c	Yes	Yes	Yes	b	a	b	b	Yes	b
1243	Khaspur	c	c	Yes	c	c	c	Yes	Yes	Yes	b	c	b	b	Yes	b
1244	Sripur	c	b	b	c	b	Yes	a	Yes	b	b					b
1245	Mirhati	c	b	b	c	b	Yes	a	Yes	Yes	b	c	c		Yes	b
1246	Chakbhatina															
1247	Siata	c	c	Yes	c	c	c	Yes	Yes	Yes	b	c	b	b	Yes	b
1248	Kamarpur	c	c	a	c	c	c	Yes	Yes	Yes	a	c	b	b	Yes	b
1249	Nonadanga	c	c	Yes	c	c	c	Yes	Yes	Yes	b	c	b	b	Yes	b
1250	Titidanga	c	c	a	c	c	c	Yes	b	Yes	a	c	c	b	a	b
1251	Dhanigram	c	c	Yes	c	c	c	Yes	Yes	Yes	a	c	b	b	Yes	b
1252	Jadabpur	c	c	Yes	c	c	c	Yes	Yes	Yes	a	c	b	b	Yes	b
1253	Digha	c	c	Yes	c	c	c	Yes	Yes	Yes	b	c	b	b	Yes	b
1254	Kelai	c	c	a	c	c	c	Yes	Yes	Yes	b	c	c	b	a	b
1255	Sanigram	c	c	Yes	c	c	c	Yes	Yes	Yes	a	c	b	b	Yes	b
1256	Hazipur	b	b	b	c	b	b	Yes	b	Yes	Yes	c	b		a	b
1257	Bajitpur	b	b	b	c	b	b	Yes	b	Yes	Yes	c	b		a	b
1258	Masadanga															
1259	Basantapur	a	c	a	c	a	Yes	Yes	Yes	Yes	b	c	b	a	Yes	Yes
1260	Anandanagar															
1261	Biswanathpur	c	b	a	c	a	a	Yes	Yes	Yes	b	c	c		Yes	a
1262	Jhajhra	b	c	b	c	c	Yes	c	Yes	Yes	c	c	c	b	b	b
1263	Padamkandi	a	c	a	c	c	Yes	c	Yes	Yes	c	c	c	a	a	a
1264	Sarbbamangalapur	b	b	a	c	c	Yes	Yes	Yes	Yes	b	c	c	a	a	a
1265	Sabaldaha	b	c	Yes	c	c	Yes	Yes	Yes	Yes	a	c	c	Yes	Yes	Yes
1266	Desalpur	b	b	Yes	c	c	Yes	Yes	Yes	Yes	a	c	c		Yes	Yes
1267	Palasi	b	c	a	c	c	a	Yes	Yes	Yes	c	c	c	a	a	a
1268	Gophul	b	c	a	c	c	Yes	Yes	Yes	Yes	c	c	c	a	a	a
1269	Punrapara	a	c	Yes	c	c	Yes	c	Yes	Yes	c	c	c		Yes	Yes
1270	Joypur	c	c	Yes	c	b	Yes	b	Yes	Yes	Yes	c		Yes	b	Yes
1271	Purbba Srikrishnapur	c	b	a	c	b	a	a	Yes	Yes	a	c		b	b	a
1272	Nabipur	b	b	a	c	c	Yes	b	Yes	Yes	a	c	a	a	b	a
1273	Bautipara	b	c	Yes	c	b	a	b	Yes	Yes	a	c		Yes	a	Yes
1274	Matai	b	b	Yes	c	a	a	c	Yes	Yes	a	c		Yes	b	Yes
1275	Bhalkundi	b	b	Yes	c	c	Yes	c	Yes	Yes	b	c		Yes	a	b
1276	Matanda	b	b	a	c	c	a	b	Yes	b	b	c	c	Yes	a	Yes
1277	Diara	a	b	b	c	c	b	Yes	Yes	Yes	c	c	a	a	a	a
1278	Ramchandrapur	c	c	a	c	c	Yes	c	Yes	Yes	c	c	Yes	a	c	a
1279	Khansama Danga	a	b	a	c	c	b	Yes	Yes	Yes	c	c	Yes	a	a	a
1280	Indrani	a	b	b	c	c	Yes	Yes	Yes	Yes	c	c	Yes	a	a	a
1281	Sarmastapur	b	c	b	c	c	Yes	b	Yes	Yes	c	c	b	b	c	b

ys,village roads, banks & credit societies
 :-Yes is given, If not available within the
 code viz; a for < 5 Kms, b for 5-10 Kms
 place where facility is available is given).

Availability of miscellaneous facilities (If amenities available code -Yes is given, If not
 available within the village , the distance range code viz; a for < 5 Kms, b for 5-10 Kms
 and c for 10+ kms of nearest place where facility is available is given).

Kutchcha roads	Water bounded macadam(WBM) roads	Navigable waterway (river/canal)(NW)	Footpaths (FP)	Commercial & Co-operative Banks	ATM	Agricultural Credit Societies	Self-Help Group (SHG)	Public distribution system (PDS) shop	Mandis / Regular market	Weekly Haat	Agricultural marketing society	Integrated Child Development Scheme (Nutritional Centres)	Anganwadi Centre (Nutritional Centres)	Others (Nutritional Centres)	Name of Village	Serial Number
73	74	75	76	77	78	79	80	81	82	83	84	85	86	87	2	1

Yes	Yes		Yes	c	c	c	Yes	c	c	a	c	Yes	Yes	Yes	Raypur	1241
Yes	Yes	a	Yes	c	c	c	Yes	c	c	Yes	c	Yes	Yes	Yes	Jhilli	1242
Yes	Yes	a	Yes	c	c	c	Yes	c	c	a	c	Yes	Yes	Yes	Khaspur	1243
Yes				c	c	Yes	Yes	Yes	c	b	Yes	c	Yes	Yes	Sripur	1244
Yes				c	c	Yes	Yes	a	c	b	c	c	Yes	Yes	Mirhati	1245
															Chakbhatina	1246
Yes	Yes	a	Yes	c	c	c	Yes	c	c	a	c	Yes	Yes	Yes	Siata	1247
Yes	Yes	a	Yes	c	c	c	Yes	c	c	a	c	Yes	Yes	Yes	Kamarpur	1248
Yes	Yes	a	Yes	c	c	c	Yes	c	c	a	c	Yes	Yes	Yes	Nonadanga	1249
Yes	Yes	Yes	Yes	c	c	c	Yes	c	c	a	c	Yes	Yes	Yes	Titidanga	1250
Yes	Yes	a	Yes	c	c	c	Yes	c	c	a	c	Yes	Yes	Yes	Dhanigram	1251
Yes	Yes	a	Yes	c	c	c	Yes	c	c	a	c	Yes	Yes	Yes	Jadabpur	1252
Yes	Yes	a	Yes	c	c	c	Yes	c	c	a	c	Yes	Yes	Yes	Digha	1253
Yes	Yes	c	Yes	c	c	c	Yes	c	c	Yes	c	Yes	Yes	Yes	Kelai	1254
Yes	Yes	c	Yes	c	c	c	Yes	c	c	a	c	Yes	Yes	Yes	Sanigram	1255
Yes	a	Yes	Yes	c	c	c	Yes	b	b	b	b	Yes	Yes	Yes	Hazipur	1256
Yes	a	Yes	Yes	c	c	c	Yes	b	b	b	b	Yes	Yes	Yes	Bajitpur	1257
															Masadanga	1258
a	a		Yes	c	a	c	Yes	Yes	c	a	c	c	Yes	Yes	Basantapur	1259
															Anandanagar	1260
Yes		Yes	Yes	b	c	Yes	Yes	Yes	c	a	Yes	Yes	Yes	Yes	Biswanathpur	1261
Yes	a	Yes	Yes	b	c	c	Yes	a	c	b	c	c	Yes	Yes	Jhajhra	1262
Yes	a	Yes	Yes	a	c	c	Yes	a	c	a	c	c	Yes	Yes	Padamkandi	1263
Yes		Yes		b	c	c	Yes	Yes	c	b	Yes	c	Yes	Yes	Sarbbamangalapur	1264
Yes		Yes	Yes	b	c	c	Yes	Yes	c	a	Yes	c	Yes	Yes	Sabaldaha	1265
Yes		Yes	Yes	b	c	c	Yes	a	c	Yes	Yes	c	Yes	Yes	Desalpur	1266
Yes			Yes	c	c	c	Yes	Yes	c	a	c	Yes	Yes	Yes	Palasi	1267
Yes	a	Yes	Yes	b	c	c	Yes	a	c	a	c	c	Yes	Yes	Gophul	1268
Yes			Yes	a	c	c	Yes	Yes	c	a	c	c	Yes	Yes	Punrapara	1269
Yes		Yes	Yes	Yes	c	c	Yes	Yes	Yes	Yes	c	c	Yes	Yes	Joypur	1270
Yes		Yes	Yes	a	c	c	Yes	a	c	a	a	Yes	Yes	Yes	Purbba Srikrishnapur	1271
a			Yes	a	c	c	Yes	a	c	a	a	b	a	Yes	Nabipur	1272
Yes		Yes	Yes	a	a	c	Yes	a	c	a	b	b	Yes	Yes	Bautipara	1273
Yes			Yes	a		b	Yes	a	c	a	a	b	Yes	Yes	Matai	1274
a			Yes	a	c	Yes	Yes	Yes	c	a	Yes	b	Yes	Yes	Bhalkundi	1275
Yes			Yes			c	Yes	Yes	c	a	Yes	Yes	Yes	Yes	Matanda	1276
Yes	b		Yes	a	c	c	Yes	a	b	b	c	Yes	Yes	Yes	Diara	1277
Yes	b		Yes	b	c	c	Yes	c	b	a	c	Yes	Yes	Yes	Ramchandrapur	1278
Yes	b	Yes	c	a	c	c	Yes	c	b	b	c	Yes	Yes	Yes	Khansama Danga	1279
Yes		Yes	Yes	a	c	c	Yes	a	b	a	c	Yes	Yes	Yes	Indrani	1280
Yes	b		c	c	c	c	Yes	b	c	b	c	Yes	Yes	Yes	Sarmastapur	1281

Availability of miscellaneous facilities (If amenities available code -Yes is given, If not available within the village , the distance range code viz; a for < 5 Kms, b for 5-10 Kms and c for 10+ kms of nearest place where facility is available is given).												Availability of electricity (Yes/No)			
Serial Number	Name of Village	ASHA (Accredited Social Health Activist)	Community centre with/without TV	Sports Field,	Sports Club / Recreation Centre	Cinema / Video Hall	Public Library	Public Reading Room	Newspaper Supply	Assembly Polling station	Birth & Death Registration Office	Power Supply for Domestic Use (ED)	Power Supply for Agricultural Use (EAG)	Power Supply for Commercial Use (EC)	Power Supply for All Uses (EA)
1	2	88	89	90	91	92	93	94	95	96	97	98	99	100	101

1241	Raypur	Yes	Yes	Yes	Yes	Yes	Yes	Yes	Yes	Yes	Yes	Yes	Yes	No	No
1242	Jhilli	Yes	Yes	Yes	Yes	Yes	Yes	Yes	Yes	Yes	Yes	Yes	Yes	No	No
1243	Khaspur	Yes	Yes	Yes	Yes	Yes	Yes	Yes	Yes	Yes	Yes	Yes	Yes	No	No
1244	Sripur	Yes	Yes	Yes	Yes	Yes	Yes	Yes	Yes	Yes	Yes	Yes	Yes	No	No
1245	Mirhati	Yes	Yes	Yes	Yes	Yes	Yes	Yes	Yes	a	Yes	Yes	Yes	No	No
1246	Chakbhatina														
1247	Siata	Yes	Yes	Yes	Yes	Yes	Yes	Yes	Yes	Yes	Yes	Yes	Yes	No	No
1248	Kamarpur	Yes	Yes	Yes	Yes	Yes	Yes	Yes	Yes	Yes	a	Yes	Yes	No	No
1249	Nonadanga	Yes	c	b	c	b	c	c	Yes	Yes	Yes	Yes	Yes	No	No
1250	Titidanga	Yes	c	b	c	b	c	c	Yes	a	Yes	Yes	Yes	No	No
1251	Dhanigram	Yes	Yes	Yes	Yes	Yes	Yes	Yes	Yes	Yes	Yes	Yes	Yes	No	No
1252	Jadabpur	Yes	Yes	Yes	Yes	Yes	Yes	Yes	Yes	Yes	Yes	Yes	Yes	No	No
1253	Digha	Yes	Yes	Yes	Yes	Yes	Yes	Yes	Yes	Yes	Yes	Yes	Yes	No	No
1254	Kelai	Yes	Yes	Yes	Yes	Yes	Yes	Yes	Yes	Yes	a	Yes	Yes	No	No
1255	Sanigram	Yes	Yes	Yes	Yes	Yes	Yes	Yes	Yes	Yes	Yes	Yes	Yes	No	No
1256	Hazipur	Yes	Yes	Yes	Yes	Yes	Yes	Yes	Yes	Yes	Yes	Yes	Yes	No	No
1257	Bajitpur	Yes	Yes	Yes	Yes	Yes	Yes	Yes	Yes	Yes	Yes	Yes	Yes	No	No
1258	Masadanga														
1259	Basantapur	Yes	Yes	Yes	Yes	Yes	a	Yes	a	Yes	b	Yes	Yes	No	No
1260	Anandanagar														
1261	Biswanathpur	Yes	Yes	Yes	Yes	Yes	Yes	Yes	a	Yes	a	Yes	Yes	No	No
1262	Jhahra	a	Yes	a	Yes	c	c	c	a	Yes	c	Yes	No	No	No
1263	Padamkandi	Yes	Yes	Yes	Yes	c	c	c	a	Yes	b	Yes	No	No	No
1264	Sarbbamangalapur	a	Yes	Yes	Yes	c	b	c	b	a	a	Yes	Yes	No	No
1265	Sabaldaha	Yes	Yes	Yes	Yes	c	b	Yes	a	Yes	Yes	Yes	Yes	No	No
1266	Desalpur	a	Yes	a	Yes	c	b	c	a	Yes	a	Yes	Yes	No	No
1267	Palasi	Yes	Yes	b	Yes	b	Yes	Yes	Yes	Yes	b	Yes	Yes	Yes	Yes
1268	Gophul	Yes	Yes	Yes	Yes	c	b	c	a	a	a	Yes	Yes	No	No
1269	Punrapara	Yes	Yes	Yes	Yes	b	a	c	a	Yes	a	Yes	Yes	No	No
1270	Joypur	Yes	a	Yes	Yes	b	Yes	Yes	Yes	Yes	a	Yes	Yes	No	No
1271	Purbba Srikrishnapur	Yes	a	a	a	b	a	a	Yes	Yes	Yes	Yes	Yes	No	No
1272	Nabipur	a	Yes	a	Yes	a	a	a	a	a	a	Yes	Yes	No	No
1273	Bautipara	Yes	a	Yes	Yes	a	a	a	a	Yes	Yes	Yes	Yes	No	No
1274	Matai	a	a	a	a	a	b	b	Yes	Yes	Yes	Yes	Yes	No	No
1275	Bhalkundi	Yes	Yes	Yes	Yes	a	a	a	Yes	Yes	a	Yes	Yes	No	No
1276	Matanda	Yes	Yes	Yes	Yes	Yes	Yes	Yes	Yes	Yes	Yes	Yes	No	No	No
1277	Diara	Yes	c	b	b	a	b	b	Yes	Yes	b	Yes	Yes	No	No
1278	Ramchandrapur	Yes	c	a	c	a	a	b	Yes	Yes	a	Yes	Yes	Yes	Yes
1279	Khansama Danga	Yes	c	b	b	a	b	b	Yes	Yes	b	Yes	Yes	No	No
1280	Indrani	Yes	Yes	a	b	a	b	b	Yes	Yes	a	Yes	Yes	Yes	Yes
1281	Sarmastapur	Yes	c	b	c	b	c	c	b	a	b	Yes	Yes	Yes	Yes

Nearest Town		Land Use							
		Area under different types of land use (in hectares rounded up to one decimal place)							
Name	Distance range code i.e. a for < 5 Kms, b for 5-10 Kms and c for 10+ kms .	Forests	Area under Non-agricultural Uses	Barren and Un-cultivable land	Permanent Pastures and Other Grazing Lands	Land Under Miscellaneous Tree Crops etc.	Culturable Waste Land	Name of Village	Serial Number
102	103	104	105	106	107	108	109	2	1

RAMPURHAT	c	0	26.3	0	0	0	2.4	Raypur	1241
RAMPURHAT	c	0	185.5	0	0	0	114.2	Jhilli	1242
RAMPURHAT	c	0	0	0	0	0	0	Khaspur	1243
RAMPURHAT	c	0	23.2	0	0	0	6.1	Sripur	1244
RAMPURHAT	c	0	28.4	0	0	0	12.4	Mirhati	1245
		0	68.8	0	0	0	0	Chakbhatina	1246
RAMPURHAT	c	0	44.2	0	0	0	10.9	Siata	1247
RAMPURHAT	c	0	2.3	0	0	0	1.6	Kamarpur	1248
RAMPURHAT	c	0	14.3	0	0	0	2	Nonadanga	1249
RAMPURHAT	a	0	16.5	0	0	0	4	Titidanga	1250
RAMPURHAT	c	0	46	0	0	0	2	Dhanigram	1251
LANGI	c	0	10.4	0	0	0	2	Jadabpur	1252
RAMPURHAT	c	0	0.7	0	0	0	3	Digha	1253
RAMPURHAT	c	0	41.1	0	0	0	3.7	Kelai	1254
RAMPURHAT	c	0	35.8	0	0	0	8	Sanigram	1255
KANDI	c	0	0	0	0	0	4.6	Hazipur	1256
KANDI	c	0	45.6	0	0	0	2	Bajitpur	1257
		0	5.3	0	0	0	2	Masadanga	1258
RAMPURHAT	c	0	40.5	0	0	0	0	Basantapur	1259
		0	15.1	0	0	0	7.8	Anandanagar	1260
RAMPURHAT	c	0	28.2	0	0	0	8.1	Biswanathpur	1261
RAMPURHAT	c	0	28.2	0	0	0	12.1	Jhajhra	1262
RAMPURHAT	c	0	25.2	0	0	0	4	Padamkandi	1263
RAMPURHAT	c	0	8.5	0	0	0	6.1	Sarbbamangalapur	1264
RAMPURHAT	c	0	25	0	0	0	4	Sabaldaha	1265
RAMPURHAT	c	0	30.3	0	0	0	10.1	Desalpur	1266
RAMPURHAT	c	0	17	0	0	0	16	Palasi	1267
KANDI	c	0	17.4	0	0	0	2.3	Gophul	1268
KANDI	c	0	28	0	0	0	0	Punrapara	1269
KANDI	c	0	103.4	0	0	0	108.2	Joypur	1270
KANDI	c	0	4.4	0	0	0	0	Purbba Srikrishnapur	1271
KANDI	c	0	6.1	0	0	0	1.6	Nabipur	1272
KANDI	c	0	14.5	0	0	0	4	Bautipara	1273
KANDI	c	0	13.7	0	0	0	0	Matai	1274
KANDI	c	0	17.7	0	0	0	4.8	Bhalkundi	1275
KANDI	c	0	24	0	0	0	2.4	Matanda	1276
KANDI	c	0	20.2	0	0	0	4	Diara	1277
KANDI	c	0	16.2	0	0	0	12.1	Ramchandrapur	1278
KANDI	c	0	8.4	0	0	0	4	Khansama Danga	1279
KANDI	c	0	116.5	0	0	0	8	Indrani	1280
KANDI	c	0	6	0	0	0	2.7	Sarmastapur	1281

Land Use											
Area under different types of land use (in hectares rounded up to one decimal place)							Area irrigated by source (in hectare).				
Serial Number	Name of Village	Fallow lands other than current fallows	Current Fallows	Net Area Sown	Total Irrigated Land Area	Total Un-irrigated Land Area	Canals (C)	Wells/Tube-wells(W/TW)	Tanks/Lakes(T/L)	Water Falls(WF)	Others(O)
1	2	110	111	112	113	114	115	116	117	118	119

1241	Raypur	0	0	115.4	93.1	22.3	93.1	0	0	0	0
1242	Jhilli	0	0	363.9	125.5	238.4	36.4	89.1	0	0	0
1243	Khaspur	0	0	203.4	0	203.4	0	0	0	0	0
1244	Sripur	0	0	218.2	20.2	198	20.2	0	0	0	0
1245	Mirhati	0	0	142.4	12.1	130.3	12.1	0	0	0	0
1246	Chakbhatina	0	0	0	0	0	0	0	0	0	0
1247	Siata	0	0	404.7	222.7	182	222.7	0	0	0	0
1248	Kamarpur	0	0	63.5	60.7	2.8	60.7	0	0	0	0
1249	Nonadanga	0	0	64.7	60.7	4	60.7	0	0	0	0
1250	Titidanga	0	0	139.3	40.5	98.8	0	40.5	0	0	0
1251	Dhanigram	0	0	127.3	99	28.3	50	20	4	0	25
1252	Jadabpur	0	0	42.5	12.1	30.4	0	0	0	0	12.1
1253	Digha	0	0	42.5	12.1	30.4	8.1	4	0	0	0
1254	Kelai	0	0	155.8	74.8	81	74.8	0	0	0	0
1255	Sanigram	0	0	222.7	149.8	72.9	129.8	20	0	0	0
1256	Hazipur	0	0	149	149	0	0	68	0	0	81
1257	Bajitpur	0	0	193.9	42.1	151.8	0	42.1	0	0	0
1258	Masadanga	0	0	68.8	24.3	44.5	0	20	0	0	4.3
1259	Basantapur	0	0	198.8	141.7	57.1	0	60.7	0	0	81
1260	Anandanagar	0	0	61.4	4.5	56.9	0	2	0	0	2.5
1261	Biswanathpur	0	0	139.9	18.4	121.5	2.1	0	3.1	0	13.2
1262	Jhahra	0	0	233.7	14.6	219.1	0	10.6	4	0	0
1263	Padamkandi	0	0	279.2	12	267.2	0	12	0	0	0
1264	Sarbbamangalapur	0	0	35.7	4	31.7	0	0	2	0	2
1265	Sabaldaha	0	0	281	13.8	267.2	13.8	0	0	0	0
1266	Desalpur	0	0	198.8	8.5	190.3	0	4.1	0.3	0	4.1
1267	Palasi	0	0	113.3	113.3	0	100	3.3	0	0	10
1268	Gophul	0	0	60.7	10	50.7	0	6	2.2	0	1.8
1269	Punrapara	0	0	110.3	8	102.3	0	8	0	0	0
1270	Joypur	0	0	319.3	251.5	67.8	106.5	120	25	0	0
1271	Purbba Srikrishnapur	0	0	99.6	99.6	0	99.6	0	0	0	0
1272	Nabipur	0	0	34.2	16	18.2	2.2	13.8	0	0	0
1273	Bautipara	0	0	124	84.6	39.4	70.9	13.7	0	0	0
1274	Matai	0	0	148.5	122.6	25.9	120.6	0	2	0	0
1275	Bhalkundi	0	0	352.4	323.9	28.5	300.9	0	0	0	23
1276	Matanda	0	0	42.8	18.5	24.3	18.5	0	0	0	0
1277	Diara	0	0	135.5	115	20.5	81	0	0	0	34
1278	Ramchandrapur	0	0	119.2	119.2	0	0	119.2	0	0	0
1279	Khansama Danga	0	0	72.9	40.5	32.4	30.3	2	0.3	0	7.9
1280	Indrani	0	0	326	321	5	259	60	2	0	0
1281	Sarmastapur	0	0	55.1	42.1	13	0	42.1	0	0	0

Name of three most important commodities manufactured			Name of Village	Serial Number
First	Second	Third		
120	121	122	2	1

Raypur	1241
Jhilli	1242
Khaspur	1243
Sripur	1244
Mirhati	1245
Chakbhatina	1246
Siata	1247
Kamarpur	1248
Nonadanga	1249
Titidanga	1250
Dhanigram	1251
Jadabpur	1252
Digha	1253
Kelai	1254
Sanigram	1255
Hazipur	1256
Bajitpur	1257
Masadanga	1258
Basantapur	1259
Anandanagar	1260
Biswanathpur	1261
Jhajhra	1262
Padamkandi	1263
Sarbbamangalapur	1264
Sabaldaha	1265
Desalpur	1266
Palasi	1267
Gophul	1268
Punrapara	1269
Joypur	1270
Purbba Srikrishnapur	1271
Nabipur	1272
Bautipara	1273
Matai	1274
Bhalkundi	1275
Matanda	1276
Diara	1277
Ramchandrapur	1278
Khansama Danga	1279
Indrani	1280
Sarmastapur	1281

Census of India 2011
Amenities and Land use

Serial Number	Name of Village	Location code no.	Total area of the village (in hectares rounded up to one decimal place)	Total population (2011 census)	Number of households (2011 census)	Number of educational amenities available in village, the distance range code viz; a for 0-5 kms, b for 5-10 kms, c for 10+ kms of nearest place where facility is available							
						Pre-Primary school (PP)	Primary school (P)	Middle school (M)	Secondary School (S)	Senior Secondary school (SS)	Degree college of arts science & commerce (ASC)	Engineering college(EC)	Medical college (MC)
1	2	3	4	5	6	7	8	9	10	11	12	13	14
1282	Rahimanagar	315098	231	2087	531	1	1	1	b	b	c	c	c
1283	Rahigram	315099	355.2	4395	1111	1	1						
1284	Uttar Gangarampur	315100	53	218	58	1	1	a	a	a	c	c	
1285	Sadal	315101	593.4	3721	1003	2	2	2	1	1	c	c	
1286	Bhatkanda	315102	102.8	750	187	1	1	a	a	a	b	c	c
1287	Surkhali	315103	286	3627	801	2	2	1					
1288	Sankarpur	315104	496	10124	2254	4	4	1	1	1			
1289	Jahangirpur	315105	82.8	1684	395	1	1		1	1	b	c	c
1290	Raghunathpur	315106	75.6	144	40	b	a		a	c	c	c	c
1291	Amjua	315107	142.8	1422	392	2	2	1	1	1	b	c	c
1292	Churigram	315108	134.5	1238	322	2	2	1	a	a	c	c	c
1293	Durga Rampur	315109	112	534	141	1	1		c	a	b	c	c
1294	Gobindapur	315110	140.2	946	253	1	1	a	a	a	b	c	c
1295	Serapur	315111	130.4	3752	888	3	2	1	1	1	b	c	c
1296	Asalpur	315112	171	5010	1118	2	2	a	a	a	a	c	c
1297	Sahapara	315113	165	2368	554	4	4	1	a	a	c	c	c
1298	Bilbelun	315114	404.5	0	0								
1299	Bagrain	315115	407.8	1921	449	1	1	1					
1300	Bhabani Nagar	315116	186.6	2959	600	1	1	a					
1301	Kandra	315117	207.4	1258	319	1	1	a	a	a	a		
1302	Chhatrapur	315118	48.7	237	58	1	1	a	a	b	b	c	
1303	Palsanda	315119	232.4	1969	511	1	1	a	a	b	b	c	
1304	Chandibati	315120	110.3	1052	258	b	b						
1305	Telsundi	315121	223.1	922	269	2	2	a	b	b	c	c	c
1306	Samandi	315122	289.1	1174	297	2	2	1	2		c	c	c
1307	Ghanashyampur	315123	89	451	108	1	1	1	1	1	b	c	c
1308	Pilsima	315124	163.4	1052	261	2	2	a	a	a	c	c	c
1309	Dasdebagram	315125	174.1	1974	476	1	1	a	a	a	c	c	c
1310	Pachim Srikrishnapur	315126	127.1	306	65	1	1	a	a	a	c	c	c
1311	Jasorpara	315127	75.6	0	0								
1312	Uttar Gopinathpur	315128	378	3701	958	2	2	1	1		c	c	c
1313	Giridharipur	315129	143.8	573	130	1	1	1	a	b	c	c	c
1314	Parulia	315130	498.5	4400	1091	5	5	2	2	1	c	c	c
1315	Jethya	315131	67.7	1204	284	2	2	a	a	b	c	c	c
1316	Isanpur	315132	142.7	2189	525	1	1	a	a		c	c	c
1317	Punia	315133	407.1	1644	400	2	2	a	a	b	b	c	c
1318	Kesiadanga	315134	90.7	1542	353	1	1	1	1	a	a	c	c
1319	Mahammadpur	315135	539.7	2889	708	1	1	1	a		a		
1320	Hazrabati	315136	66.9	746	183	1	1		a		a		
1321	Bhatgram	315137	117.9	922	225	2	2		a	a			
1322	Gopalpur	315138	67.9	228	54	1	1			a	a		
1323	Sibpur	315139	9.6	0	0								
1324	Jotseha	315140	146.5	3126	711	1	1			a			

- Village Directory

(As in 2009)

le. (If not available within the < 5 Kms, b for 5-10 Kms and c cility is available is given).						Number of Medical Amenities available. (If not available within the village , the distance range code viz; a for < 5 Kms, b for 5-10 Kms and c for 10+ kms of nearest place where facility is available is given).												
Management institute (MI)	Polytechnic (Pt)	Vocational training school /ITI	Non-formal training centre (NFTC)	Special school for disabled (SSD)	Others (specify)	Community health centre (CHC)	Primary health centre (PHC)	Primary health sub centre (PHS)	Maternity and child welfare centre (MCW)	T.B. clinic (TBC)	Hospital-allopathic (HA)	Hospital-alternative medicine (HO)	Dispensary (D)	Veterinary hospital (VH)	Mobile health clinic (MHC)	Family welfare centre (FWC)	Name of Village	Serial Number
15	16	17	18	19	20	21	22	23	24	25	26	27	28	29	30	31	2	1
c	c	c	c	c	1	c	b	b	c	c	c	c	c	c	c	c	Rahimanagar	1282
																	Rahigram	1283
			c	c			a	a	c	c	c			b			Uttar Gangarampur	1284
			c	c		b	b	1	c	c	b	b	b	b	c	c	Sadal	1285
c	c					b	b	a	c	c	b	b	b	b	c	c	Bhatkanda	1286
																	Surkhali	1287
								1									Sankarpur	1288
c	c	1	c	c		c	b	1	b	c	b	c	c	b	c	c	Jahangirpur	1289
	c	c						a	c		a		c	c			Raghunathpur	1290
c	c	1	c	c		c	b	1	b	c	b	c	c	b	c	c	Amjua	1291
						c	c	a	c	c	c	c	c	b	c	c	Churigram	1292
c	c	c	c			c	b	a	c	c	c	c	c	c	c	c	Durga Rampur	1293
c	c	c	c	c		c	b	a	c	a	c	c	a	b	a	c	Gobindapur	1294
c	c	c	c	c	1	c	1	1	c	c	c	c	2	c	c	c	Serpur	1295
c	c	c	c	c		c	a	a	c	a	c	c	a	b	a	c	Asalpur	1296
c	c	c	c	c		b	a	a	4	b	b	c	c	b	c	c	Sahapara	1297
																	Bilbelun	1298
																	Bagrain	1299
										b	b						Bhabani Nagar	1300
	c		c			c	c	a	c	c	c	c	c	a	c	c	Kandra	1301
	c					c	c	a	c	c	c	c	c	b	c	c	Chhatrapur	1302
	c		c			c	c	1	c	c	c	c	c	b	c	c	Palsanda	1303
						c	b	a	c	c	c	c	b	b	c	c	Chandibati	1304
c	c	c	c	c		c	c	a	c	c	c	c	b	c		c	Telsundi	1305
c	c	c	c	c		c	c	a	c	c	c	c	c	c	c	c	Samandi	1306
c	c	c			1	c	c	a	c	c	c	c	c	b	c	a	Ghanashyampur	1307
	c	c	c	c	1	c	b	a	c	c	c	c	c	c	c	a	Pilsima	1308
	c	c	c			c	b	a	c	c	c	c	c	c	c	a	Dasdebagram	1309
	c	c	c			c	b	a	c	c	c	c	c	c	c	a	Pachim Srikrishnapur	1310
																	Jasorpara	1311
	c	c	c	c	1	c	a	1	c	c	c	c	c	c	c	1	Uttar Gopinathpur	1312
c	c	c	c		1	c	a	a	c	c	c	c	c	c	c	a	Giridharipur	1313
c	c	c	c			c	1	1	c	c	c	c	c	b	c	c	Parulia	1314
c	c	c	c			b	a	a	b	c	b	c	c	b	c	a	Jethya	1315
	c	c	c	c		c	a		c	c	c	c	c	b	c	c	Isanpur	1316
c	c	c	c		1	c	c	a	c	c	c	c	c	b	c	a	Punia	1317
c	c	c	c			a	b	b	a	c	b	c	c	a	c	a	Kesiadanga	1318
										b	b						Mahammadpur	1319
										b	b						Hazrabati	1320
										b	b						Bhatgram	1321
							b	a		b							Gopalpur	1322
																	Sibpur	1323
						b	b	a	a	b							Jotseha	1324

Serial Number	Name of Village	Number of Non-Government Medical Amenities available.							Availability of drinking water - Yes / No							
		Charitable non Govt. hospital/Nursing home.	Medical practitioner with MBBS Degree	Medical practitioner with other degree	Medical practitioner with no degree	Traditional practitioner and faith healer	Medicine Shop	Others	Tap water (Treated/Untreated)	Well water (Covered / Uncovered well)	Hand Pump	Tube wells / Bore well	Spring	River / Canal	Tank / Pond / Lake	Others
1	2	32	33	34	35	36	37	38	39	40	41	42	43	44	45	46
1282	Rahimanagar	0	0	0	0	0	2	0	No	No	Yes	Yes	No	Yes	Yes	No
1283	Rahigram	0	0	0	0	0	0	0	No	No	Yes	No	No	Yes	Yes	No
1284	Uttar Gangarampur	0	0	0	0	0	0	0	No	No	No	Yes	No	Yes	Yes	No
1285	Sadal	0	0	0	0	0	0	0	No	No	No	Yes	No	Yes	Yes	No
1286	Bhatkanda	0	0	0	0	0	0	0	No	No	No	Yes	No	Yes	Yes	No
1287	Surkhali	0	0	0	0	0	0	0	No	No	No	No	No	No	No	No
1288	Sankarpur	0	0	0	0	0	0	0	No	No	Yes	No	No	Yes	Yes	No
1289	Jahangirpur	0	0	0	0	0	0	0	No	No	No	Yes	No	Yes	Yes	No
1290	Raghunathpur	0	0	0	0	0	0	0	No	No	No	Yes	No	Yes	Yes	No
1291	Amjua	0	0	0	0	0	0	0	No	No	No	Yes	No	Yes	Yes	No
1292	Churigram	0	0	0	0	0	0	0	No	No	No	Yes	No	Yes	Yes	No
1293	Durga Rampur	0	0	0	0	0	0	0	No	No	No	Yes	No	Yes	Yes	No
1294	Gobindapur	0	0	0	0	0	0	0	No	No	Yes	Yes	No	No	Yes	No
1295	Serapur	0	0	2	4	0	6	0	No	No	Yes	Yes	No	Yes	Yes	No
1296	Asalpur	0	0	0	2	0	0	0	No	No	Yes	Yes	No	No	Yes	No
1297	Sahapara	0	0	0	0	0	1	0	No	No	Yes	Yes	No	No	Yes	No
1298	Bilbelun															
1299	Bagrain	0	0	0	0	0	0	0	No	No	No	Yes	No	No	Yes	No
1300	Bhabani Nagar	0	0	0	0	0	0	0	No	No	No	Yes	No	No	Yes	No
1301	Kandra	0	0	0	0	0	0	0	No	No	Yes	Yes	No	Yes	Yes	No
1302	Chhatrapur	0	0	0	0	0	0	0	No	No	Yes	Yes	No	Yes	Yes	No
1303	Palsanda	0	0	0	0	0	0	0	No	No	Yes	Yes	No	Yes	Yes	No
1304	Chandibati	0	0	0	0	0	0	0	No	No	Yes	Yes	No	Yes	Yes	No
1305	Telsundi	0	0	0	0	0	0	0	No	No	Yes	Yes	No	No	Yes	No
1306	Samandi	0	0	0	0	0	0	0	No	No	Yes	Yes	No	No	Yes	No
1307	Ghanashyampur	0	0	0	0	0	0	0	No	No	Yes	Yes	No	Yes	Yes	No
1308	Pilsima	0	0	0	0	0	0	0	No	No	Yes	Yes	No	Yes	Yes	No
1309	Dasdebagram	0	0	0	0	0	0	0	No	No	Yes	Yes	No	Yes	Yes	No
1310	Pachim Srikrishnapur	0	0	0	0	0	0	0	No	No	Yes	Yes	No	Yes	Yes	No
1311	Jasorpara															
1312	Uttar Gopinathpur	0	0	0	0	0	0	0	No	No	Yes	Yes	No	Yes	Yes	No
1313	Giridharipur	0	0	0	0	0	0	0	No	No	Yes	Yes	No	No	Yes	No
1314	Parulia	0	0	0	0	0	0	0	No	No	Yes	Yes	No	Yes	Yes	No
1315	Jethya	0	0	0	0	0	0	0	No	No	Yes	Yes	No	Yes	Yes	No
1316	Isanpur	0	0	0	0	0	0	0	No	No	Yes	Yes	No	No	Yes	No
1317	Punia	0	0	0	0	0	0	0	No	No	Yes	Yes	No	Yes	Yes	No
1318	Kesiadanga	0	0	0	0	0	0	0	No	No	Yes	Yes	No	Yes	Yes	No
1319	Mahammadpur	0	0	0	0	0	0	0	No	No	No	Yes	No	No	Yes	No
1320	Hazrabati	0	0	0	0	0	0	0	No	No	No	Yes	No	No	Yes	No
1321	Bhatgram	0	0	0	0	0	0	0	No	No	No	Yes	No	No	Yes	No
1322	Gopalpur	0	0	0	0	0	0	0	No	No	No	Yes	No	No	Yes	No
1323	Sibpur															
1324	Jotseha	0	0	0	0	0	0	0	No	No	No	Yes	No	No	Yes	No

Availability of toilet & others Yes / No				Communication and transport facilities (If amenities available code -Yes is given except for Village Pin Code ,If not available within the village , the distance range code viz; a for < 5 Kms, b for 5-10 Kms and c for 10+ kms of nearest place where facility is available is given).									
Community toilet including bath.	Community toilet excluding bath.	Rural sanitary mart or sanitary hardware outlet available near the village.	Community bio- gas or recycle of waste for productive use.	Post office(PO)	Sub post office (SPO)	Post & Telegraph office (P&TO)	Village Pin Code	Telephones (Land lines)	Public call office (PCO)	Mobile phone coverage	Name of Village	Serial Number	
47	48	49	50	51	52	53	54	55	56	57	2	1	
No	No	No	No	b	c	b	742147	b	b	Yes	Rahimanagar	1282	
No	No	No	No			b	742132	Yes	Yes	Yes	Rahigram	1283	
No	No	No	No	b	a	b	742147	a	a	Yes	Uttar Gangarampur	1284	
No	No	No	No	c	Yes	c	742157	a	a	Yes	Sadal	1285	
No	No	No	No			b	742147	a	b	Yes	Bhatkanda	1286	
No	No	No	No			c	742157	b	a	a	Surkhali	1287	
No	No	No	No	Yes		b	742157			a	Sankarpur	1288	
No	No	No	No			b	742157	a	b	Yes	Jahangirpur	1289	
No	No	No	No	a	c	b	742140	a	c	b	Raghunathpur	1290	
No	No	No	No			b	742157			Yes	Amjua	1291	
No	No	No	No			b	742157	a	b	Yes	Churigram	1292	
No	No	No	No			b	742157	a	b	Yes	Durga Rampur	1293	
No	No	No	No	a	a	b	742157	Yes	b	Yes	Gobindapur	1294	
No	No	No	No	b	Yes	b	742157	Yes	c	Yes	Serpur	1295	
No	No	No	No	a	a	a	742157	Yes	a	Yes	Asalpur	1296	
No	No	No	No		b	b	742157	Yes	a	Yes	Sahapara	1297	
											Bilbelun	1298	
No	No	No	No			b	742157	Yes	a	Yes	Bagrain	1299	
No	No	No	No			b	742171	a	b	Yes	Bhabani Nagar	1300	
No	No	No	No			b	742157	Yes	c	Yes	Kandra	1301	
No	No	No	No	a	a	c	742140	b	b	Yes	Chhatrapur	1302	
No	No	No	No	Yes	a	c	742181	Yes	Yes	Yes	Palsanda	1303	
No	No	No	No	a	b	b	742147	Yes	Yes	Yes	Chandibati	1304	
No	No	No	No	c	a	b	742157	Yes	b	Yes	Telsundi	1305	
No	No	No	No	a	b	b	742147	Yes	b	Yes	Samandi	1306	
No	No	Yes	No	b	a	b	742157	b	a	Yes	Ghanashyampur	1307	
No	No	Yes	No	c	a	c	742157	Yes	Yes	Yes	Pilsima	1308	
No	No	Yes	No	c	a	c	742168	Yes	Yes	Yes	Dasdebagram	1309	
No	No	Yes	No	c	a	c	742147	a	a	Yes	Pachim Srikrishnapur	1310	
											Jasorpara	1311	
No	No	Yes	No	c	Yes	c	742157	c	c	Yes	Uttar Gopinathpur	1312	
No	No	Yes	No	c	a	c	742157	c	a	Yes	Giridharipur	1313	
No	No	Yes	No	c	Yes	c	742157	c	Yes	Yes	Parulia	1314	
No	No	Yes	No	c	a	c	742147	b	a	Yes	Jethya	1315	
No	No	Yes	No	b	a	b	742147	b	b	Yes	Isanpur	1316	
No	No	Yes	No	b	a	b	742157	Yes	Yes	Yes	Punia	1317	
No	No	Yes	No	a	Yes	a	742157	a	a	Yes	Kesiadanga	1318	
No	No	No	No			b	742157	Yes	b	Yes	Mahammadpur	1319	
No	No	No	No			b	742157	b	a	Yes	Hazrabati	1320	
No	No	No	No			b	742157	a	b	Yes	Bhatgram	1321	
No	No	No	No			b	742157	Yes	Yes	a	Gopalpur	1322	
											Sibpur	1323	
No	No	No	No	a	a	b	742147			Yes	Jotseha	1324	

Communication and transport facilities (If amenities available code -Yes is given except for Village Pin Code ,If not available within the village , the distance range code viz; a for < 5 Kms, b for 5-10 Kms and c for 10+ kms of nearest place where facility is available is given).													Village connected to highway (If amenities available code viz; a for < 5 Kms, b for 5-10 Kms and c for 10+ kms of nearest place where facility is available is given).			
Serial Number	Name of Village	Internet cafes/ Common service centre (CSC)	Private courier facility	Bus service (Public & Private)	Railway stations	Auto/Modified Autos	Taxis and Vans	Tractors	Cycle-pulled rickshaws(Manual & Machine driven)	Carts driven by animals	Sea /River ferry service	Connected to national highway(NH)	Connected to state highway(SH)	Connected to major district road (MDR)	Connected to others district road	Pucca roads
1	2	58	59	60	61	62	63	64	65	66	67	68	69	70	71	72
1282	Rahimanagar	b	c	b	c	c	Yes	c	Yes	Yes	a	c	b	b	c	b
1283	Rahigram	b	b	b	c	a	Yes	Yes	Yes	Yes	Yes					b
1284	Uttar Gangarampur	b	a	a	c	a	a	a	a	Yes	c	c	c	a	a	b
1285	Sadal	c	c	Yes	c	a	a	a	Yes	Yes	c	c	c	Yes	Yes	b
1286	Bhatkanda	b	b	b	c	b	a	b	Yes	b	b			Yes		b
1287	Surkhali	b	b	b	c	a	a	b	Yes	b	b			Yes		b
1288	Sankarpur	b	b	a	c	b	a	Yes	Yes	Yes	a				Yes	b
1289	Jahangirpur	b	b	b	c	b	a	c	Yes	a	a			Yes		b
1290	Raghunathpur	b	b	b	c	b	a	c	Yes	Yes	a	b	b	b		a
1291	Amjua	b	c	b	c	a	a	b	Yes	b	a					b
1292	Churigram	b	b	b	c	b	a	c	Yes	b	a			Yes		a
1293	Durga Rampur	b	b	b	c	c	a	c	Yes	b	b			Yes		a
1294	Gobindapur	a	b	b	c	c	Yes	c	Yes	Yes	c	c	a	Yes	a	a
1295	Serapur	Yes	c	a	c	c	Yes	Yes	Yes	Yes	c	c	Yes	Yes	Yes	Yes
1296	Asalpur	a	a	a	c	c	Yes	Yes	Yes	Yes	c	c	Yes		a	Yes
1297	Sahapara	a	b	a	c	c	Yes	c	Yes	Yes	c	c	a	c	c	Yes
1298	Bilbelun															
1299	Bagrain	c	b	a	c	b	a	c	Yes	Yes	a			c	Yes	a
1300	Bhabani Nagar	c	b	a	c	c	a	c	Yes	Yes	b	c	Yes	a		a
1301	Kandra	a	a	a	c	c	a	c	Yes	Yes	a	c	c	a	a	a
1302	Chhatrapur	a	a	a	c	c	a	c	Yes	Yes	b	c	c	a	a	a
1303	Palsanda	a	a	a	c	c	Yes	c	Yes	Yes	b	c	c	a	a	a
1304	Chandibati	b	b	Yes	c	c	Yes	b	Yes	Yes	b	c	a	Yes	b	a
1305	Telsundi	c	c	a	c	c	Yes	b	Yes	Yes	a	c	c	a	a	a
1306	Samandi	b	b	a	Yes	c	b	b	a	Yes	b	c	c	a	a	a
1307	Ghanashyampur	b	b	a	c	c	b	a	Yes	Yes	c	c	b	b	c	a
1308	Pilsima	a	c	a	c	c	a	Yes	Yes	Yes	c	c	b	a	Yes	a
1309	Dasdebagram	a	c	a	c	c	a	Yes	Yes	Yes	c	c	c	a	Yes	a
1310	Pachim Srikrishnapur	a	c	a	c	c	a	a	a	Yes	c	c	c	a	a	a
1311	Jasorpara															
1312	Uttar Gopinathpur	a	c	a	c	c	a	Yes	Yes	Yes	c	c	c	a	a	a
1313	Giridharipur	a	c	a	c	c	a	a	a	Yes	c	c	c	a	a	a
1314	Parulia	Yes	c	Yes	c	c	Yes	Yes	Yes	Yes	c	c	b		Yes	Yes
1315	Jethya	a	c	a	c	c	a	Yes	Yes	Yes	c	c	b	a	a	a
1316	Isanpur	b	b	a	c	c	Yes	Yes	Yes	Yes	c	c	b	b	a	a
1317	Punia	b	b	Yes	c	c	b	b	Yes	Yes	c	c	b	b	c	Yes
1318	Kesiadanga	a	a	Yes	c	c	a	Yes	Yes	Yes	c	c	b		c	Yes
1319	Mahammadpur	b	a	b	c	c	a	b	Yes	Yes	a		c	a		a
1320	Hazrabati	b	a	b	c	c	a	c	Yes	Yes	b		c	a		a
1321	Bhatgram	b	c	a	c	c	a	c	Yes	Yes	a					b
1322	Gopalpur	c	b	a	c	c	a	c	Yes	Yes	b	c			Yes	a
1323	Sibpur															
1324	Jotseha	c	b	b	c	c	a	b	Yes	Yes	c	c			a	a

ys,village roads, banks & credit societies
 :-Yes is given, If not available within the
 code viz; a for < 5 Kms, b for 5-10 Kms
 place where facility is available is given).

Availability of miscellaneous facilities (If amenities available code -Yes is given, If not
 available within the village , the distance range code viz; a for < 5 Kms, b for 5-10 Kms
 and c for 10+ kms of nearest place where facility is available is given).

73	74	75	76	77	78	79	80	81	82	83	84	85	86	87	Name of Village	Serial Number
Yes	b		c	c	c	c	Yes	b	c	b	c	Yes	Yes	Yes	Rahimanagar	1282
a		Yes				c	Yes	Yes	b	b	Yes	Yes	Yes	Yes	Rahigram	1283
a				a	c	c	Yes	a	c	a	Yes	b	Yes	Yes	Uttar Gangarampur	1284
Yes	a	a	Yes	b	c	c	Yes	Yes	b	b	c	b	Yes	Yes	Sadal	1285
a			Yes	b	b	c	Yes	a	c	b	Yes	Yes	Yes	Yes	Bhatkanda	1286
Yes			Yes			c	Yes	Yes	c	b	Yes	Yes	Yes	Yes	Surkhali	1287
Yes			Yes			Yes	Yes	Yes	b	b	Yes	Yes	Yes	Yes	Sankarpur	1288
a			Yes	b	a	Yes	Yes	Yes	c	a	Yes	Yes	Yes	Yes	Jahangirpur	1289
a				c	b	c	Yes	Yes	c	b	Yes	Yes	Yes	Yes	Raghunathpur	1290
a			Yes	b	a	Yes	Yes	Yes	c	a	Yes	Yes	Yes	Yes	Amjua	1291
a			Yes	b	b	c	Yes	a	c	a	Yes	Yes	Yes	Yes	Churigram	1292
a			Yes	a	c	b	Yes	Yes	c	a	Yes	Yes	Yes	Yes	Durga Rampur	1293
Yes	b		c	a	c	c	Yes	Yes	c	a	c	Yes	Yes	Yes	Gobindapur	1294
Yes			Yes	Yes	c	c	Yes	Yes	c	Yes	c	Yes	Yes	Yes	Serapur	1295
Yes	b	b	Yes	a	c	c	Yes	Yes	c	a	c	Yes	Yes	Yes	Asalpur	1296
Yes			Yes	b	c	c	Yes	a	c	a	c	Yes	Yes	Yes	Sahapara	1297
															Bilbelun	1298
Yes			Yes	a	c	c	Yes	Yes	c	b	Yes	Yes	Yes	Yes	Bagrain	1299
Yes			Yes	a	c	c	Yes	Yes	c	b	Yes	Yes	Yes	Yes	Bhabani Nagar	1300
Yes			Yes	a	c	c	Yes	a	c	b	a	a	Yes	Yes	Kandra	1301
Yes			Yes	a	c	c	Yes	a	c	b	a	a	Yes	Yes	Chhatrapur	1302
Yes			Yes	a	c	c	Yes	Yes	c	b	a	a	Yes	Yes	Palsanda	1303
a			Yes	b	c	c	Yes	a	c	b	a	Yes	Yes	Yes	Chandibati	1304
Yes			Yes	a	a	c	a	a	c	c	c	Yes	Yes	Yes	Telsundi	1305
Yes	c	a	Yes	a	a	c	Yes	a	c	a	b	Yes	Yes	Yes	Samandi	1306
Yes	b	c	c	b	c	c	Yes	a	c	a	b	Yes	Yes	Yes	Ghanashyampur	1307
Yes	a		Yes	a	c	c	Yes	a	c	a	c	Yes	Yes	Yes	Pilsima	1308
Yes	a		Yes	a	c	Yes	Yes	Yes	c	a	c	Yes	Yes	Yes	Dasdebagram	1309
a				a	c	c	Yes	a	c	a	c	Yes	Yes	Yes	Pachim Srikrishnapur	1310
															Jasorpara	1311
Yes			Yes	a	c	c	Yes	Yes	c	Yes	c	Yes	Yes	Yes	Uttar Gopinathpur	1312
Yes	a	c		a	c	c	Yes	a	c	a	c	Yes	Yes	Yes	Giridharipur	1313
Yes	Yes	c	Yes	Yes	c	Yes	Yes	Yes	c	Yes	c	Yes	Yes	Yes	Parulia	1314
Yes	a	c	Yes	a	c	c	Yes	a	b	a	c	Yes	Yes	Yes	Jethya	1315
a			Yes	b	b	c	Yes	Yes	b	a	b	Yes	Yes	Yes	Isanpur	1316
Yes		c	Yes	b	c	c	Yes	a	c	a	b	a	Yes	Yes	Punia	1317
Yes		c	Yes	a	c	c	Yes	Yes	c	Yes	a	Yes	Yes	Yes	Kesiadanga	1318
Yes			Yes	a	c	c	Yes	Yes	b	b	Yes	Yes	Yes	Yes	Mahammadpur	1319
Yes				a	c	c	Yes	Yes	b	b	Yes	Yes	Yes	Yes	Hazrabati	1320
Yes						c	Yes	Yes	c	b	Yes	Yes	Yes	Yes	Bhatgram	1321
Yes				a	c	c	Yes	Yes	c	a	Yes	Yes	Yes	Yes	Gopalpur	1322
															Sibpur	1323
Yes			Yes	a	c	c	Yes	Yes	c	b	Yes	Yes	Yes	Yes	Jotseha	1324

Availability of miscellaneous facilities (If amenities available code -Yes is given, If not available within the village , the distance range code viz; a for < 5 Kms, b for 5-10 Kms and c for 10+ kms of nearest place where facility is available is given).												Availability of electricity (Yes/No)			
Serial Number	Name of Village	ASHA (Accredited Social Health Activist)	Community centre with/without TV	Sports Field,	Sports Club / Recreation Centre	Cinema / Video Hall	Public Library	Public Reading Room	Newspaper Supply	Assembly Polling station	Birth & Death Registration Office	Power Supply for Domestic Use (ED)	Power Supply for Agricultural Use (EAG)	Power Supply for Commercial Use (EC)	Power Supply for All Uses (EA)
1	2	88	89	90	91	92	93	94	95	96	97	98	99	100	101
1282	Rahimanagar	Yes	c	Yes	c	b	c	c	Yes	Yes	b	Yes	Yes	Yes	Yes
1283	Rahigram	Yes	Yes	Yes	Yes	Yes	Yes	Yes	Yes	Yes	Yes	Yes	Yes	Yes	Yes
1284	Uttar Gangarampur	Yes	Yes	Yes	Yes	a	Yes	Yes	Yes	a	a	Yes	Yes	No	No
1285	Sadal	Yes	c	c	c	b	c	c	Yes	Yes	a	Yes	Yes	Yes	Yes
1286	Bhatkanda	Yes	b	b	b	b	b	b	Yes	Yes	Yes	Yes	Yes	Yes	Yes
1287	Surkhali	Yes	Yes	Yes	Yes	Yes	Yes	Yes	Yes	Yes	Yes	Yes	Yes	No	No
1288	Sankarpur	Yes	Yes	Yes	Yes	Yes	Yes	Yes	Yes	Yes	Yes	Yes	Yes	Yes	Yes
1289	Jahangirpur	Yes	Yes	Yes	Yes	Yes	b	b	Yes	Yes	a	Yes	Yes	Yes	Yes
1290	Raghunathpur	Yes	Yes	Yes	Yes	Yes	Yes	Yes	Yes	Yes	Yes	Yes	No	No	No
1291	Amjua	Yes	b	a	Yes	a	b	b	Yes	Yes	a	Yes	Yes	Yes	Yes
1292	Churigram	Yes	b	b	a	a	a	b	Yes	Yes	a	Yes	Yes	Yes	Yes
1293	Durga Rampur	Yes	Yes	Yes	Yes	Yes	Yes	Yes	Yes	Yes	a	Yes	Yes	Yes	Yes
1294	Gobindapur	Yes	c	b	b	a	b	b	Yes	Yes	b	Yes	Yes	No	No
1295	Serpur	Yes	b	Yes	b	Yes	a	a	Yes	Yes	a	Yes	Yes	Yes	Yes
1296	Asalpur	Yes	c	a	a	a	a	a	Yes	Yes	a	Yes	Yes	Yes	Yes
1297	Sahapara	Yes	c	Yes	Yes	a	Yes	Yes	Yes	Yes	a	Yes	Yes	Yes	Yes
1298	Bilbelun														
1299	Bagrain	Yes	Yes	Yes	Yes	Yes	Yes	Yes	Yes	Yes	Yes	Yes	Yes	Yes	Yes
1300	Bhabani Nagar	Yes	Yes	Yes	Yes	Yes	Yes	Yes	Yes	Yes	Yes	Yes	Yes	Yes	Yes
1301	Kandra	Yes	Yes	Yes	Yes	Yes	Yes	Yes	Yes	Yes	Yes	Yes	Yes	Yes	Yes
1302	Chhatrapur	Yes	Yes	Yes	Yes	b	b	b	b	Yes	b	Yes	Yes	No	No
1303	Palsanda	Yes	Yes	Yes	Yes	b	b	b	b	Yes	b	Yes	Yes	Yes	Yes
1304	Chandibati	Yes	Yes	Yes	Yes	b	Yes	a	a	a	a	Yes	Yes	No	No
1305	Telsundi	Yes	a	a	Yes	Yes	a	a	a	Yes	a	Yes	Yes	No	No
1306	Samandi	Yes	b	Yes	b	a	a	a	b	Yes	a	Yes	Yes	No	No
1307	Ghanashyampur	a	Yes	Yes	b	b	b	b	b	Yes	b	Yes	Yes	Yes	Yes
1308	Pilsima	a	c	a	a	b	a	a	Yes	Yes	a	Yes	Yes	Yes	Yes
1309	Dasdebagram	Yes	c	a	a	b	a	a	Yes	Yes	a	Yes	Yes	Yes	Yes
1310	Pachim Srikrishnapur	a	c	a	a	b	a	a	a	a	b	Yes	No	No	No
1311	Jasorpara														
1312	Uttar Gopinathpur	Yes	c	c	c	c	b	Yes	Yes	Yes	a	Yes	Yes	Yes	Yes
1313	Giridharipur	a	c	a	a	a	a	a	Yes	Yes	a	Yes	Yes	Yes	Yes
1314	Parulia	Yes	c	Yes	c	Yes	c	c	Yes	Yes	Yes	Yes	Yes	Yes	Yes
1315	Jethya	Yes	c	a	c	a	c	c	Yes	Yes	a	Yes	Yes	Yes	Yes
1316	Isanpur	Yes	Yes	a	Yes	Yes	Yes	Yes	Yes	Yes	a	Yes	Yes	Yes	Yes
1317	Punia	Yes	Yes	a	b	b	b	b	Yes	Yes	b	Yes	Yes	Yes	Yes
1318	Kesiadanga	Yes	a	a	a	a	a	a	Yes	Yes	b	Yes	Yes	Yes	Yes
1319	Mahammadpur	Yes	Yes	Yes	Yes	Yes	Yes	Yes	Yes	Yes	Yes	Yes	Yes	Yes	Yes
1320	Hazrabati	Yes	Yes	Yes	Yes	Yes	Yes	Yes	Yes	Yes	Yes	Yes	Yes	Yes	Yes
1321	Bhatgram	Yes	Yes	Yes	Yes	Yes	Yes	Yes	Yes	Yes	Yes	Yes	Yes	Yes	Yes
1322	Gopalpur	Yes	Yes	Yes	Yes	Yes	Yes	Yes	Yes	Yes	Yes	Yes	Yes	Yes	Yes
1323	Sibpur														
1324	Jotseha	Yes	Yes	Yes	Yes	Yes	Yes	Yes	Yes	Yes	Yes	Yes	Yes	Yes	Yes

Nearest Town		Land Use							
		Area under different types of land use (in hectares rounded up to one decimal place)							
Name	Distance range code i.e. a for < 5 Kms, b for 5-10 Kms and c for 10+ kms .	Forests	Area under Non-agricultural Uses	Barren and Un-cultivable land	Permanent Pastures and Other Grazing Lands	Land Under Miscellaneous Tree Crops etc.	Culturable Waste Land	Name of Village	Serial Number
102	103	104	105	106	107	108	109	2	1
KANDI	c	1	19	0	0	0	9	Rahimanagar	1282
KANDI	c	0	178.8	0	0	0	10.4	Rahigram	1283
KANDI	c	0	7.2	0	0	0	0	Uttar Gangarampur	1284
KANDI	c	0	39.4	0	0	0	7	Sadal	1285
BERHAMPORE	c	0	4.9	0	0	0	0	Bhatkanda	1286
BERHAMPORE	c	0	0	0	0	0	2.6	Surkhali	1287
KANDI	c	0	151	0	0	0	15	Sankarpur	1288
KANDI	c	0	15	0	0	0	4.8	Jahangirpur	1289
KANDI	c	0	1.4	0	0	0	5.3	Raghunathpur	1290
KANDI	c	0	29	0	0	0	4.5	Amjua	1291
KANDI	c	0	10	0	0	0	24.5	Churigram	1292
KANDI	c	0	15.8	0	0	0	6.9	Durga Rampur	1293
KANDI	c	0	4	0	0	0	10.2	Gobindapur	1294
KANDI	c	0	4	0	0	0	0	Serpur	1295
KANDI	c	0	26	0	0	0	0	Asalpur	1296
KANDI	c	0	110	0	0	0	6	Sahapara	1297
		0	404.5	0	0	0	0	Bilbelun	1298
KANDI	c	0	7.7	0	0	0	141.7	Bagrain	1299
KANDI	c	0	2.6	0	0	0	43.3	Bhabani Nagar	1300
KANDI	c	0	3.4	0	0	0	1.6	Kandra	1301
KANDI	c	0	8.3	0	0	0	0	Chhatrapur	1302
KANDI	c	0	11.2	0	0	0	4.9	Palsanda	1303
KANDI	c	0	0.1	0	0	0	8.2	Chandibati	1304
KANDI	c	0	12.5	0	0	0	2.4	Telsundi	1305
KANDI	c	0	4.1	0	0	0	1.6	Samandi	1306
KANDI	c	0	40.5	0	0	0	0	Ghanashyampur	1307
KANDI	c	0	0	0	0	0	16	Pilsima	1308
KANDI	c	0	30	0	0	0	10.1	Dasdebagram	1309
RAMPURHAT	c	0	3.1	0	0	0	0	Pachim Srikrishnapur	1310
		0	75.6	0	0	0	0	Jasorpara	1311
KANDI	c	0	80.8	0	0	0	42.5	Uttar Gopinathpur	1312
KANDI	c	0	0	0	0	0	0	Giridharipur	1313
KANDI	c	0	18	0	0	0	21.4	Parulia	1314
KANDI	c	0	4.1	0	0	0	8.2	Jethya	1315
KANDI	c	0	5.7	0	0	0	56	Isanpur	1316
KANDI	c	0	0	0	0	0	24.3	Punia	1317
KANDI	c	0	40.5	0	0	0	9.8	Kesiadanga	1318
KANDI	c	0	6.7	0	0	0	26.3	Mahammadpur	1319
KANDI	c	0	0	0	0	0	14.9	Hazrabati	1320
KANDI	c	0	1.8	0	0	0	2.5	Bhatgram	1321
KANDI	c	0	0.7	0	0	0	20.2	Gopalpur	1322
		0	0	0	0	0	1.6	Sibpur	1323
KANDI	c	0	6.5	0	0	0	0	Jotseha	1324

Land Use											
Area under different types of land use (in hectares rounded up to one decimal place)							Area irrigated by source (in hectare).				
Serial Number	Name of Village	Fallow lands other than current fallows	Current Fallows	Net Area Sown	Total Irrigated Land Area	Total Un-irrigated Land Area	Canals (C)	Wells/Tube-wells(W/TW)	Tanks/Lakes(T/L)	Water Falls(WF)	Others(O)
1	2	110	111	112	113	114	115	116	117	118	119
1282	Rahimanagar	0	0	202	112	90	100	0	6	0	6
1283	Rahigram	0	0	166	85	81	34.1	0	50.9	0	0
1284	Uttar Gangarampur	0	0	45.8	35.8	10	10.1	10	15.7	0	0
1285	Sadal	0	0	547	365.7	181.3	20	100	239.8	0	5.9
1286	Bhatkanda	0	0	98	97.2	0.8	13	60.7	11.4	0	12
1287	Surkhali	0	0	283.4	263.1	20.3	0	161.9	0	0	101.2
1288	Sankarpur	0	0	330	40.5	289.6	40.5	0	0	0	0
1289	Jahangirpur	0	0	62.9	62.9	0	5	33	15	0	10
1290	Raghunathpur	0	0	68.9	54.2	14.7	0	54.2	0	0	0
1291	Amjua	0	0	109.3	109.3	0	30.3	30	20.5	0	28.5
1292	Churigram	0	0	100	100	0	0	70	20	0	10
1293	Durga Rampur	0	0	89.4	89.4	0	53.4	0	0	0	36
1294	Gobindapur	0	0	126	28.4	97.6	12.2	12.1	4.1	0	0
1295	Serpur	0	0	126.4	92.6	33.9	30.2	40.5	21.9	0	0
1296	Asalpur	0	0	145	130	15	130	0	0	0	0
1297	Sahapara	0	0	49	49	0	33	10	6	0	0
1298	Bilbelun	0	0	0	0	0	0	0	0	0	0
1299	Bagrain	0	0	258.4	250.3	8.1	106.1	100	0	0	44.2
1300	Bhabani Nagar	0	0	140.7	136.7	4	109.7	21	0	0	6
1301	Kandra	0	0	202.4	182.2	20.2	182.2	0	0	0	0
1302	Chhatrapur	0	0	40.4	28.3	12.1	22.3	0	6	0	0
1303	Palsanda	0	0	216.3	175.8	40.5	135.3	40.5	0	0	0
1304	Chandibati	0	0	102	82	20	82	0	0	0	0
1305	Telsundi	0	0	208.2	188.7	19.5	160.3	28.3	0	0	0.1
1306	Samandi	0	0	283.4	242.9	40.5	242.9	0	0	0	0
1307	Ghanashyampur	0	0	48.6	42.5	6.1	42.5	0	0	0	0
1308	Pilsima	0	0	147.4	147.4	0	127.4	10	0	0	10
1309	Dasdebagram	0	0	134	104	30	54	0	0	0	50
1310	Pachim Srikrishnapur	0	0	124	120	4	0	45.1	4.9	70	0
1311	Jasorpara	0	0	0	0	0	0	0	0	0	0
1312	Uttar Gopinathpur	0	0	254.6	254.6	0	200	10	2	0	42.6
1313	Giridharipur	0	0	143.8	143.8	0	126.4	10	0	0	7.4
1314	Parulia	0	0	459.1	344.1	115	344.1	0	0	0	0
1315	Jethya	0	0	55.4	55.4	0	35.4	0	20	0	0
1316	Isanpur	0	0	81	81	0	71	10	0	0	0
1317	Punia	0	0	382.8	300	82.8	283.4	0	16.6	0	0
1318	Kesiadanga	0	0	40.5	40.5	0	40.5	0	0	0	0
1319	Mahammadpur	0	0	506.7	422.5	84.2	397	0	25.5	0	0
1320	Hazrabati	0	0	52	52	0	50	0	2	0	0
1321	Bhatgram	0	0	113.6	101	12.6	75.5	21.1	1.4	0	3
1322	Gopalpur	0	0	47	47	0	41	0	0	0	6
1323	Sibpur	0	0	8	8	0	8	0	0	0	0
1324	Jotseha	0	0	140	125	15	99	0	0	0	26

Name of three most important commodities manufactured			Name of Village	Serial Number
First	Second	Third		
120	121	122	2	1

Milk Product

Biri

Rahimanagar	1282
Rahigram	1283
Uttar Gangarampur	1284
Sadal	1285
Bhatkanda	1286
Surkhali	1287
Sankarpur	1288
Jahangirpur	1289
Raghunathpur	1290
Amjua	1291
Churigram	1292
Durga Rampur	1293
Gobindapur	1294
Serpur	1295
Asalpur	1296
Sahapara	1297
Bilbelun	1298
Bagrain	1299
Bhabani Nagar	1300
Kandra	1301
Chhatrapur	1302
Palsanda	1303
Chandibati	1304
Telsundi	1305
Samandi	1306
Ghanashyampur	1307
Pilsima	1308
Dasdebagram	1309
Pachim Srikrishnapur	1310
Jasorpara	1311
Uttar Gopinathpur	1312
Giridharipur	1313
Parulia	1314
Jethya	1315
Isanpur	1316
Punia	1317
Kesiadanga	1318
Mahammadpur	1319
Hazrabati	1320
Bhatgram	1321
Gopalpur	1322
Sibpur	1323
Jotseha	1324

Census of India 2011
Amenities and Land use

Serial Number	Name of Village	Location code no.	Total area of the village (in hectares rounded up to one decimal place)	Total population (2011 census)	Number of households (2011 census)	Number of educational amenities available in village, the distance range code viz; a for 0-5 kms, b for 5-10 kms, c for 10+ kms of nearest place where facility is available							
						Pre-Primary school (PP)	Primary school (P)	Middle school (M)	Secondary School (S)	Senior Secondary school (SS)	Degree college of arts science & commerce (ASC)	Engineering college(EC)	Medical college (MC)
1	2	3	4	5	6	7	8	9	10	11	12	13	14
1325	Nagar	315141	180.8	11882	2765	6	6	3	2	2	1		
1326	Atai	315142	436.1	3532	831	1	1				b		
1327	Dunigram	315143	145.2	950	240	1	1	a	a	a	a	c	c
1328	Margram	315144	166.2	3689	829	3	3	2	2	2	a	c	c
1329	Pathai	315145	177.3	1619	348	1	1	a	a	a	b	c	c
1330	Margram Arazi	315146	90.9	0	0								
1331	Sundarpur	315147	208.4	1235	322	2	2		a	a	c	c	c
1332	Kalidaspur	315148	110.7	323	88	2	3		a				
1333	Bibinagar	315149	208.6	2127	489	2	2	b	b	b	c	c	c
1334	Khesar	315150	471.5	2075	471	1	1	a	a	a	b	c	c
1335	Sahapur	315151	193.6	5409	1167	3	2	2	2	2	a	c	c
1336	Kasigram	315152	145.3	846	196	1	1						
1337	Mandalsar	315153	393.6	1580	429	1	1	a	b	b	b	c	c
1338	Kirttipur	315154	597.6	3098	765	2	2	1		b			
1339	Budharapara	315155	99.4	2578	601	2	2			b	b		
1340	Podda	315156	152.6	1273	339	1	1	1	1	b	b	c	c
1341	Ayra	315157	326.2	2520	588	1	1	1	a	b	b	c	c
1342	Bharata	315158	118.4	1530	382	1	1	a	a	b	c	c	c
1343	Augram	315159	409.9	1572	371	1	1	1	a	b	c	c	c
1344	Upalai	315160	225.7	1058	259	1	1	b	b		c	c	c
1345	Simulia Chak	315161	91.5	437	100	a	a	a	a	b	c	c	c
1346	Eroali	315162	1080.1	6917	1567	7	6	1	1	a	b	c	c
1347	Atgharia	315163	187.3	1332	288	1	1	a	a	b	b	c	c
1348	Gayespur	315164	582.5	3768	876	2	2	1	1	b	b	c	c
1349	Jatarpur	315165	123.2	4098	952	1	1		a	a	b	c	c
1350	Kanduri	315166	204.1	3215	848	4	3	1	1	1			
1351	Durgapur	315167	354	3939	930	1	1	1	1	a	b	c	c
1352	Ninur	315168	138.6	1970	506	2	1	1	b	b	a	c	c
1353	Katigram	315169	97.5	138	37	1	1	b	b	b	b	c	c
1354	Gurulia	315170	446.3	2757	624	2	2	1	a	a	b	c	c
1355	Garutia	315171	272.4	1832	420	1	1	b	a	a	b	c	c
1356	Bil Sankura	315172	41.1	0	0								
1357	Dakshin Gangarampur	315173	50.5	619	150	1	1	a	a	a	b	c	c
1358	Ratanpur Arazi	315174	58.6	1427	305	2	2	1	b	b	c	c	c
1359	Naldipi	315175	123.6	980	238	1	1	a	a	a	b	c	c
1360	Jalkarbil Narua	315176	82.3	0	0								
1361	Nrasinghapur	315177	375.9	0	0								
1362	Gaharia	315178	180.6	1670	376	1	1	b	b	b	b	c	c
1363	Bil Patan	315179	399.2	0	0								
1364	Dakshin Sibpur	315180	155.9	405	101	a	a	a	b	b	b	c	c
1365	Dakshin Raypur	315181	345.6	1381	343	2	2	1	a	b	b	c	c
1366	Hari Nagar	315182	24.1	176	43	a	a	a	a	b	b	c	c
1367	Kesabpur	315183	218.1	766	177	1	1	a	b	b	b	c	c

- Village Directory

(As in 2009)

le. (If not available within the < 5 Kms, b for 5-10 Kms and c cility is available is given).						Number of Medical Amenities available. (If not available within the village , the distance range code viz; a for < 5 Kms, b for 5-10 Kms and c for 10+ kms of nearest place where facility is available is given).						Name of Village	Serial Number						
Management institute (MI)	Polytechnic (Pt)	Vocational training school /ITI	Non-formal training centre (NFTC)	Special school for disabled (SSD)	Others (specify)	Community health centre (CHC)	Primary health centre (PHC)	Primary health sub centre (PHS)	Maternity and child welfare centre (MCW)	T.B. clinic (TBC)	Hospital-allopathic (HA)			Hospital-alternative medicine (HO)	Dispensary (D)	Veterinary hospital (VH)	Mobile health clinic (MHC)	Family welfare centre (FWC)	
15	16	17	18	19	20	21	22	23	24	25	26	27	28	29	30	31	2	1	
							b	1	b	b								Nagar	1325
								1	b	b								Atai	1326
c	c	a	c	c		b	b	b	b	b	b	b	b	b	b	b		Dunigram	1327
c	c	a	c	c		b	1	a	a	b	b	b	1	a		b		Margram	1328
c	c	b	c	c		b	a	a	b	b	b	b		b		b		Pathai	1329
																		Margram Arazi	1330
c	c	c	c			c	b	a	c	c	c	c	c	c	c	c		Sundarpur	1331
							b	a	c	c	c	b	c	c		c		Kalidaspur	1332
c	b		c			c	b		b	c	c	c	c	b		c		Bibinagar	1333
c	c	b	c	c		b	a		b	b	b	b	a	b		b		Khesar	1334
c	c	a	c	c		b	1	1	a	b	b	b	1	a		b		Sahapur	1335
							b	a	b	b								Kasigram	1336
c	c	c	c	c		c	b	b	b	b	c		b	b				Mandalsar	1337
								1		b	b							Kirttipur	1338
										b	b							Budharapara	1339
c	c	c	c			c	c	a	c	c	c	c	c	b	c	a		Podda	1340
c	c	c	c	c		c	b	a	b	b	b	b	a	b	b	b		Ayra	1341
c	c	c	c			b	c	a	b	c	b	c	c	b	c	a		Bharata	1342
c	c	b	c	c		c	b	a	b	b	b	b	1	a	b	b		Augram	1343
c	c	c	c	c		c	c	1	c	c	c	c	a	b	c	c		Upalai	1344
c	c	c	c	c		c	b	a	b	b	b	b	a	b	b	b		Simulia Chak	1345
c	c	c	c			c	a	1	a	a	a	c	4	1	a	a		Eroali	1346
c	c	c	c	c	a	c	b	a	b	b	b	b	b	b	b	b		Atgharia	1347
c	c	b	c	c	a	c	b	1	b	b	b	b	4	b	b	b		Gayespur	1348
c	c	a	c	c	a	a	a	a	a	a	a	a	a	a	a	a		Jatarpur	1349
					a	c	a	1	a	a	a	c	2	a	a	a		Kanduri	1350
c	c	c	c	c		c	b	b	b	b	c		b	b				Durgapur	1351
c	c	c	c	c		c	b	b	b	b	c		b	b				Ninur	1352
c	c	b	c	c		b	b	b	b	b	b	b	b	b		b		Katigram	1353
c	c	c	c	c		b	b	b	b	b	b	b	a	b	b	b		Gurulia	1354
c	c	c	c	c		b	b	b	b	b	b	b	a	b		b		Garutia	1355
																		Bil Sankura	1356
c	c	b	c	c		b	b	b	b	b	b	b	a	b	b	b		Dakshin Gangarampur	1357
c	c	b	c				b	a	b	c	c	c	c	b		a		Ratanpur Arazi	1358
c	c	b	c	c		b	b	b	b	b	b	b	b	b	b	b		Naldipi	1359
																		Jalkarbil Narua	1360
																		Nrasinghapur	1361
c	c	b	c	c		b	b	b	b	b	b	b	b	b	b	b		Gaharia	1362
																		Bil Patan	1363
c	c	c				b	c	1	b	b	b	b	b	b		b		Dakshin Sibpur	1364
c	c	c	c	c		b	b	1	b	b	b	b	b	b		b		Dakshin Raypur	1365
c	c	c	c	c		b	c	a	b	b	b	b	b	b		b		Hari Nagar	1366
c	c	c	c	c		b	c	a	b	b	b	b	b	b		b		Kesabpur	1367

Serial Number	Name of Village	Number of Non-Government Medical Amenities available.							Availability of drinking water - Yes / No							
		Charitable non Govt. hospital/Nursing home.	Medical practitioner with MBBS Degree	Medical practitioner with other degree	Medical practitioner with no degree	Traditional practitioner and faith healer	Medicine Shop	Others	Tap water (Treated/Untreated)	Well water (Covered / Uncovered well)	Hand Pump	Tube wells / Bore well	Spring	River / Canal	Tank / Pond / Lake	Others
1	2	32	33	34	35	36	37	38	39	40	41	42	43	44	45	46
1325	Nagar	0	1	3	2	0	4	0	Yes	No	No	Yes	No	No	Yes	No
1326	Atai	0	0	0	0	0	0	0	No	No	No	Yes	No	No	Yes	No
1327	Dunigram	0	0	0	0	0	0	0	No	No	Yes	Yes	No	No	Yes	No
1328	Margram	0	0	0	1	0	1	0	No	No	Yes	Yes	No	No	Yes	No
1329	Pathai	0	0	0	1	0	0	0	No	No	Yes	Yes	No	No	Yes	No
1330	Margram Arazi															
1331	Sundarpur	0	0	0	0	0	0	0	No	No	No	Yes	No	Yes	Yes	No
1332	Kalidaspur	0	0	0	0	0	0	0	No	No	No	Yes	No	Yes	Yes	No
1333	Bibinagar	0	0	0	1	0	0	0	No	No	Yes	Yes	No	No	Yes	Yes
1334	Khesar	0	0	0	1	0	0	0	No	No	Yes	Yes	No	No	Yes	No
1335	Sahapur	0	0	1	3	0	1	0	No	Yes	Yes	Yes	No	No	Yes	No
1336	Kasigram	0	0	0	0	0	0	0	No	No	No	Yes	No	No	Yes	No
1337	Mandalsar	0	0	0	1	0	0	0	No	No	Yes	Yes	No	No	Yes	No
1338	Kirttipur	0	0	0	0	0	0	0	No	No	No	Yes	No	No	Yes	No
1339	Budharapara	0	0	0	0	0	0	0	No	No	No	Yes	No	No	Yes	No
1340	Podda	0	0	0	0	0	0	0	No	No	Yes	Yes	No	Yes	Yes	No
1341	Ayra	0	0	0	2	0	0	0	No	No	Yes	Yes	No	Yes	Yes	No
1342	Bharata	0	0	0	0	0	0	0	No	No	Yes	Yes	No	Yes	Yes	No
1343	Augram	0	0	1	0	0	0	0	No	No	Yes	Yes	No	Yes	Yes	No
1344	Upalai	0	0	0	1	0	0	0	No	No	Yes	Yes	No	Yes	Yes	No
1345	Simulia Chak	0	0	0	1	0	0	0	No	No	Yes	Yes	No	Yes	Yes	No
1346	Eroali	0	0	3	4	1	3	0	No	No	Yes	Yes	No	Yes	Yes	Yes
1347	Atgharia	0	0	0	2	0	0	0	No	No	Yes	Yes	No	No	Yes	No
1348	Gayespur	0	0	0	4	0	4	0	No	No	Yes	Yes	No	No	Yes	No
1349	Jatarpur	0	0	0	1	0	2	0	No	No	Yes	Yes	No	Yes	Yes	No
1350	Kanduri	0	0	0	0	0	0	0	No	No	Yes	Yes	No	Yes	Yes	Yes
1351	Durgapur	0	1	1	3	0	5	0	Yes	No	Yes	Yes	No	Yes	Yes	No
1352	Ninur	0	0	0	1	0	0	0	No	No	Yes	Yes	No	No	Yes	No
1353	Katigram	0	0	0	0	0	0	0	No	No	Yes	Yes	No	No	Yes	No
1354	Gurulia	0	0	0	0	0	2	0	No	No	Yes	Yes	No	No	Yes	Yes
1355	Garutia	0	0	0	0	0	0	0	No	No	Yes	Yes	No	No	Yes	Yes
1356	Bil Sankura															
1357	Dakshin Gangarampur	0	0	0	0	0	0	0	No	No	Yes	Yes	No	No	Yes	No
1358	Ratanpur Arazi	0	0	0	2	0	0	0	No	No	Yes	Yes	No	No	Yes	Yes
1359	Naldipi	0	0	0	0	0	0	0	No	No	Yes	Yes	No	No	Yes	Yes
1360	Jalkarbil Narua															
1361	Nrasinghapur															
1362	Gaharia	0	0	0	0	0	0	0	No	No	Yes	Yes	No	No	Yes	Yes
1363	Bil Patan															
1364	Dakshin Sibpur	0	0	0	0	0	0	0	No	No	Yes	No	No	No	Yes	Yes
1365	Dakshin Raypur	0	0	0	0	0	0	0	No	No	Yes	Yes	No	No	Yes	No
1366	Hari Nagar	0	0	0	0	0	0	0	No	No	Yes	Yes	No	No	Yes	No
1367	Kesabpur	0	0	0	0	0	0	0	No	No	Yes	Yes	No	No	Yes	No

Availability of toilet & others Yes / No				Communication and transport facilities (If amenities available code -Yes is given except for Village Pin Code ,If not available within the village , the distance range code viz; a for < 5 Kms, b for 5-10 Kms and c for 10+ kms of nearest place where facility is available is given).								
Community toilet including bath.	Community toilet excluding bath.	Rural sanitary mart or sanitary hardware outlet available near the village.	Community bio- gas or recycle of waste for productive use.	Post office(PO)	Sub post office (SPO)	Post & Telegraph office (P&TO)	Village Pin Code	Telephones (Land lines)	Public call office (PCO)	Mobile phone coverage	Name of Village	Serial Number
47	48	49	50	51	52	53	54	55	56	57	2	1
No	No	Yes	No		Yes	b	742157	Yes		Yes	Nagar	1325
No	No	No	No	Yes		b	742157	Yes	b	Yes	Atai	1326
No	No	No	No	a	a	c	742157	Yes	Yes	Yes	Dunigram	1327
No	No	Yes	No	a	b	c	742147	Yes	Yes	Yes	Margram	1328
No	No	No	No	a	b	c	742147	a	b	Yes	Pathai	1329
											Margram Arazi	1330
No	No	No	No			c	742157	a	b	Yes	Sundarpur	1331
No	No	No	No			c	742147	a	b	Yes	Kalidaspur	1332
No	No	No	No	b	c	c	742147	b	Yes	Yes	Bibinagar	1333
No	No	No	No	a	b	c	742147	a	Yes	Yes	Khesar	1334
No	No	Yes	No	Yes	b	c	742147	Yes	Yes	Yes	Sahapur	1335
No	No	No	No			c	742157	a	c	Yes	Kasigram	1336
No	No	Yes	No	a	a	c	742147	Yes	a	Yes	Mandalsar	1337
No	No	No	No	Yes		c	742147	Yes	b	Yes	Kirttipur	1338
No	No	No	No			c	742147	a	b	Yes	Budharapara	1339
No	No	Yes	No	b	a	c	742147	Yes	Yes	Yes	Podda	1340
No	Yes	Yes	No	Yes	b	Yes	742147	Yes	b	b	Ayra	1341
No	No	Yes	No	c	a	c	742147	b	a	Yes	Bharata	1342
No	No	No	No	a	a	b	742301	Yes	Yes	Yes	Augram	1343
No	No	No	No	b	c	c	742168	a	b	Yes	Upalai	1344
No	No	No	No	a	b	b	742168	Yes	b	b	Simulia Chak	1345
No	No	Yes	No	Yes	a	a	742147	Yes	Yes	a	Eroali	1346
No	No	No	No	a	b	b	742147	b	b	b	Atgharia	1347
Yes	Yes	No	No	Yes	b	b	742147	Yes	b	Yes	Gayespur	1348
No	No	Yes	No	a	a	b	742147	a	a	a	Jatarpur	1349
No	No	Yes	No	Yes	a	b	742147	Yes	a	a	Kanduri	1350
No	No	Yes	No	a	a	b	742147	Yes	Yes	Yes	Durgapur	1351
No	No	Yes	No	a	a	c	742147	Yes	Yes	Yes	Ninur	1352
No	No	No	No	b	a	b	742147	Yes	a	Yes	Katigram	1353
No	No	No	No	b	Yes	c	742147	Yes	Yes	Yes	Gurulia	1354
No	No	No	No	b	Yes	c	742147	Yes	Yes	Yes	Garutia	1355
											Bil Sankura	1356
No	No	No	No	a	b	b	742157	a	a	Yes	Dakshin Gangarampur	1357
No	No	No	No	b	c	c	742147	b	Yes	Yes	Ratanpur Arazi	1358
No	No	No	No	a	b	b	742147	Yes	a	Yes	Naldipi	1359
											Jalkarbil Narua	1360
											Nrisinghapur	1361
No	No	No	No	b	Yes	b	742147	Yes	Yes	Yes	Gaharia	1362
											Bil Patan	1363
No	No	No	No	b	b	b	742147	b	b	Yes	Dakshin Sibpur	1364
No	No	No	No	Yes	a	a	742147	a	a	Yes	Dakshin Raypur	1365
No	No	No	No	b	b	b	742171	b	b	Yes	Hari Nagar	1366
No	No	No	No	b	b	b	742171	b	b	Yes	Kesabpur	1367

Communication and transport facilities (If amenities available code -Yes is given except for Village Pin Code ,If not available within the village , the distance range code viz; a for < 5 Kms, b for 5-10 Kms and c for 10+ kms of nearest place where facility is available is given).													Village connected to highway (If amenities available code viz; a for < 5 Kms, b for 5-10 Kms and c for 10+ kms of nearest place where facility is available is given).			
Serial Number	Name of Village	Internet cafes/ Common service centre (CSC)	Private courier facility	Bus service (Public & Private)	Railway stations	Auto/Modified Autos	Taxis and Vans	Tractors	Cycle-pulled rickshaws(Manual & Machine driven)	Carts driven by animals	Sea /River ferry service	Connected to national highway(NH)	Connected to state highway(SH)	Connected to major district road (MDR)	Connected to others district road	Pucca roads
1	2	58	59	60	61	62	63	64	65	66	67	68	69	70	71	72
1325	Nagar	c	Yes	Yes	c	c	a	c	Yes	Yes	c	c	Yes	c	Yes	Yes
1326	Atai	c	b	a	c	b	a	c	Yes	Yes	c		Yes	a	Yes	a
1327	Dunigram	a	b	a	c	c	Yes	Yes	Yes	Yes	c	c	a	a	a	Yes
1328	Margram	a	a	a	c	c	Yes	Yes	Yes	Yes	c	c	a	a	a	Yes
1329	Pathai	b	a	a	c	b	Yes	Yes	Yes	Yes	c	c	b	a	a	a
1330	Margram Arazi															
1331	Sundarpur	b	b	b	c	b	a	b	Yes	a	c					a
1332	Kalidaspur	b	b	b	c	b	a	c	Yes	a	c					a
1333	Bibinagar	b	c	b	c	c	Yes	Yes	Yes	Yes	c	c	c	b	b	b
1334	Khesar	a	b	a	c	b	Yes	Yes	Yes	Yes	c	c	b	a	a	a
1335	Sahapur	Yes	a	Yes	c	c	Yes	Yes	Yes	Yes	c	c	a		a	Yes
1336	Kasigram	b	b	b	c	b	a	b	Yes	Yes	b		Yes		Yes	b
1337	Mandalsar	b	b	Yes	c	b	Yes	Yes	Yes	Yes	c	c	Yes		Yes	Yes
1338	Kirttipur	c	a	Yes	c	b	a	b	Yes	Yes	b	c			Yes	a
1339	Budharapara	c	a	b	c	a	a	b	Yes	Yes	b					b
1340	Podda	b	b	a	c	c	b	b	Yes	Yes	c	c	b	b	c	a
1341	Ayra	b	b	a	c	b	a	a	Yes	Yes	b	c	b	c	a	a
1342	Bharata	a	c	b	c	c	a	Yes	Yes	Yes	c	c	b	a	b	a
1343	Augram	b	b	Yes	c	Yes	Yes	a	Yes	Yes	b	c	c		Yes	Yes
1344	Upalai	c	c	a	c	a	a	a	Yes	Yes	c	c	c	c	a	a
1345	Simulia Chak	b	b	a	c	b	a	a	Yes	Yes	a	c	b	a	a	a
1346	Eroali	a	a	Yes	c	c	Yes	Yes	Yes	Yes	a	c	a	b	Yes	Yes
1347	Atgharia	b	b	b	c	b	a	a	Yes	Yes	a					a
1348	Gayespur	b	b	a	c	a	a	b	Yes	Yes	c	c	c	a	b	a
1349	Jatarpur	a	a	Yes	c	Yes	Yes	a	Yes	Yes	b	c	c	c	Yes	Yes
1350	Kanduri	a	a	Yes	c	b	Yes	Yes	Yes	Yes	c	c	a	b	Yes	Yes
1351	Durgapur	Yes	Yes	Yes	c	a	Yes	Yes	Yes	Yes	c	c	Yes		Yes	Yes
1352	Ninur	b	b	Yes	c	b	Yes	Yes	Yes	Yes	c	c			Yes	Yes
1353	Katigram	b	b	a	c	c	Yes	Yes	Yes	Yes	b	c	b	b	a	a
1354	Gurulia	a	b	Yes	c	c	Yes	Yes	Yes	Yes	c	c	b	b	Yes	Yes
1355	Garutia	b	b	a	c	c	Yes	Yes	Yes	Yes	c	c	b	b	a	Yes
1356	Bil Sankura															
1357	Dakshin Gangarampur	b	b	b	c	c	Yes	Yes	Yes	Yes	c	c	a	a	a	a
1358	Ratanpur Arazi	b	c	b	c	c	Yes	Yes	Yes	Yes	c	c	c	b	b	b
1359	Naldipi	b	b	b	c	c	Yes	Yes	Yes	Yes	c	c	b	b	b	b
1360	Jalkarbil Narua															
1361	Nrisinghapur															
1362	Gaharia	b	b	a	c	c	Yes	Yes	Yes	Yes	c	c	b	b	b	b
1363	Bil Patan															
1364	Dakshin Sibpur	b	b	b	c	b	b	a	a	a	c	c	b	b	a	b
1365	Dakshin Raypur	b	b	a	c	a	Yes	Yes	Yes	Yes	a	c	a	a	Yes	a
1366	Hari Nagar	b	b	b	c	b	b	a	a	Yes	b	c	b	b	a	b
1367	Kesabpur	b	b	b	c	b	b	a	a	Yes	b	c	b	b	a	b

ys,village roads, banks & credit societies
 :-Yes is given, If not available within the
 code viz; a for < 5 Kms, b for 5-10 Kms
 place where facility is available is given).

Availability of miscellaneous facilities (If amenities available code -Yes is given, If not
 available within the village , the distance range code viz; a for < 5 Kms, b for 5-10 Kms
 and c for 10+ kms of nearest place where facility is available is given).

73	74	75	76	77	78	79	80	81	82	83	84	85	86	87	Name of Village	Serial Number
Yes			Yes	Yes	c	Yes	Yes	Yes	Yes	Yes	Yes	Yes	Yes	Yes	Nagar	1325
Yes			Yes	a	c	c	Yes	Yes	c	a	Yes	Yes	Yes	Yes	Atai	1326
Yes	a	a	Yes	a	c	c	Yes	Yes	c	a	a	a	Yes	a	Dunigram	1327
Yes	Yes	c	Yes	Yes	c	c	Yes	Yes	Yes	a	c	b	Yes	Yes	Margram	1328
Yes	Yes	c	Yes	Yes	c	Yes	Yes	Yes	Yes	a	c	Yes	Yes	Yes	Pathai	1329
															Margram Arazi	1330
a			Yes	c	c	c	Yes	a	c	b	Yes	Yes	Yes	Yes	Sundarpur	1331
a				a	a	b	Yes	a	c	a	Yes	Yes	Yes	Yes	Kalidaspur	1332
b	b	Yes	Yes	b	c	Yes	Yes	Yes	c	b	c	b	Yes	Yes	Bibinagar	1333
Yes	Yes	c	Yes	a	c	Yes	Yes	Yes	c	a	c	b	Yes	Yes	Khesar	1334
Yes	Yes	c	Yes	a	c	Yes	Yes	Yes	Yes	Yes	c	b	Yes	Yes	Sahapur	1335
Yes				b	c	c	Yes	Yes	b	a	Yes	Yes	Yes	Yes	Kasigram	1336
Yes		Yes	Yes	b	c	c	Yes	Yes	c	b	a	b	Yes	Yes	Mandalsar	1337
Yes			Yes	b	c	c	Yes	Yes	b	b	Yes	Yes	Yes	Yes	Kirttipur	1338
a			Yes			c	Yes	Yes	c	b	Yes	Yes	Yes	Yes	Budharapara	1339
Yes		c	Yes	b	c	Yes	Yes	a	Yes	a	b	a	Yes	Yes	Podda	1340
Yes	Yes		Yes	b	c	c	Yes	Yes	c	a	Yes	Yes	Yes	Yes	Ayra	1341
Yes	a	c	Yes	a	c	c	Yes	a	b	a	c	Yes	Yes	Yes	Bharata	1342
Yes	Yes	c	Yes	a	c	c	Yes	a	b	a	c	Yes	Yes	Yes	Augram	1343
Yes	Yes	Yes	Yes	b	c	c	Yes	b	c	b	c	Yes	Yes	Yes	Upalai	1344
Yes	Yes		Yes			c	Yes	Yes	c	b	Yes	Yes	Yes	Yes	Simulia Chak	1345
Yes	Yes		Yes	Yes	c	c	Yes	Yes	Yes	Yes	Yes	Yes	Yes	Yes	Eroali	1346
Yes	Yes		Yes	b	b	c	Yes	c	c	a	c	b	Yes	Yes	Atgharia	1347
Yes	Yes	Yes	Yes	b	c	c	Yes	Yes	c	b	c	Yes	Yes	Yes	Gayespur	1348
Yes	Yes		Yes	a	c	c	Yes	a	c	a	c	Yes	Yes	Yes	Jatarpur	1349
Yes	Yes		Yes	a		c	Yes	Yes	c	a	Yes	Yes	Yes	Yes	Kanduri	1350
Yes		Yes	Yes	Yes	Yes	c	Yes	a	c	a	b	b	Yes	Yes	Durgapur	1351
Yes		Yes	Yes	b	c	c	Yes	Yes	c	b	Yes	b	Yes	Yes	Ninur	1352
Yes	a	b	c	b	c	c	Yes	b	c	b	b	b	Yes	Yes	Katigram	1353
Yes	a	a	Yes	a	c	Yes	Yes	Yes	c	a	a	b	Yes	Yes	Gurulia	1354
Yes	Yes	a	Yes	b	c	c	Yes	Yes	c	b	a	b	Yes	Yes	Garutia	1355
															Bil Sankura	1356
Yes	a	a	c	b	c	c	Yes	Yes	c	a	b	b	Yes	Yes	Dakshin Gangarampur	1357
b	b	Yes	Yes	b	c	Yes	Yes	Yes	c	b	c	b	Yes	Yes	Ratanpur Arazi	1358
Yes	b	b	c	b	c	c	Yes	Yes	c	a	b	b	Yes	Yes	Naldipi	1359
															Jalkarbil Narua	1360
															Nrasinghapur	1361
Yes	b	b	Yes	b	c	c	Yes	b	c	b	b	b	Yes	Yes	Gaharia	1362
															Bil Patan	1363
Yes			Yes	b	b	c	Yes	a	c	b	b	Yes	Yes	Yes	Dakshin Sibpur	1364
Yes			Yes	b	b	c	Yes	Yes	c	b	b	Yes	Yes	Yes	Dakshin Raypur	1365
Yes			Yes	b	b	c	Yes	a	c	b	b	Yes	Yes	Yes	Hari Nagar	1366
Yes			Yes	b	b	c	Yes	a	c	b	b	Yes	Yes	Yes	Kesabpur	1367

Availability of miscellaneous facilities (If amenities available code -Yes is given, If not available within the village , the distance range code viz; a for < 5 Kms, b for 5-10 Kms and c for 10+ kms of nearest place where facility is available is given).													Availability of electricity (Yes/No)			
Serial Number	Name of Village	ASHA (Accredited Social Health Activist)	Community centre with/without TV	Sports Field,	Sports Club / Recreation Centre	Cinema / Video Hall	Public Library	Public Reading Room	Newspaper Supply	Assembly Polling station	Birth & Death Registration Office	Power Supply for Domestic Use (ED)	Power Supply for Agricultural Use (EAG)	Power Supply for Commercial Use (EC)	Power Supply for All Uses (EA)	
1	2	88	89	90	91	92	93	94	95	96	97	98	99	100	101	
1325	Nagar	Yes	Yes	Yes	Yes	Yes	Yes	Yes	Yes	Yes	Yes	Yes	Yes	Yes	Yes	
1326	Atai	Yes	Yes	Yes	Yes	Yes	Yes	Yes	Yes	Yes	Yes	Yes	Yes	Yes	Yes	
1327	Dunigram	Yes	a	Yes	a	b	a	a	Yes	Yes	a	Yes	Yes	Yes	Yes	
1328	Margram	Yes	c	a	Yes	a	a	c	Yes	Yes	a	Yes	Yes	Yes	Yes	
1329	Pathai	Yes	c	a	a	b	a	c	Yes	Yes	a	Yes	Yes	Yes	Yes	
1330	Margram Arazi															
1331	Sundarpur	Yes	c	a	c	a	b	b	Yes	Yes	b	Yes	Yes	Yes	Yes	
1332	Kalidaspur	Yes	Yes	a	b	a	b	b	b	a	a	Yes	Yes	Yes	Yes	
1333	Bibinagar	b	c	Yes	c	b	c	c	Yes	Yes	b	Yes	Yes	Yes	Yes	
1334	Khesar	Yes	c	a	a	b	a	c	Yes	Yes	a	Yes	Yes	Yes	Yes	
1335	Sahapur	Yes	c	Yes	Yes	b	Yes	Yes	Yes	Yes	Yes	Yes	Yes	Yes	Yes	
1336	Kasigram	Yes	Yes	Yes	Yes	Yes	Yes	Yes	Yes	Yes	Yes	Yes	Yes	Yes	Yes	
1337	Mandalsar	Yes	Yes	Yes	Yes	b	b	b	Yes	Yes	b	Yes	Yes	Yes	Yes	
1338	Kirttipur	Yes	Yes	Yes	Yes	Yes	Yes	Yes	Yes	Yes	Yes	Yes	Yes	Yes	Yes	
1339	Budharapara	Yes	Yes	Yes	Yes	Yes	Yes	Yes	Yes	Yes	Yes	Yes	No	No	No	
1340	Podda	Yes	Yes	Yes	b	b	b	b	Yes	Yes	a	Yes	Yes	Yes	Yes	
1341	Ayra	Yes	Yes	Yes	Yes	Yes	Yes	Yes	Yes	Yes	a	Yes	Yes	No	No	
1342	Bharata	Yes	c	a	c	a	c	c	Yes	Yes	a	Yes	Yes	Yes	Yes	
1343	Augram	Yes	c	Yes	b	a	c	a	Yes	Yes	a	Yes	Yes	Yes	Yes	
1344	Upalai	Yes	c	b	b	b	c	c	a	Yes	Yes	Yes	Yes	Yes	Yes	
1345	Simulia Chak	Yes	Yes	Yes	Yes	Yes	Yes	Yes	Yes	Yes	Yes	Yes	Yes	Yes	Yes	
1346	Eroali	Yes	Yes	Yes	Yes	Yes	Yes	Yes	Yes	Yes	Yes	Yes	Yes	Yes	Yes	
1347	Atgharia	Yes	Yes	Yes	Yes	Yes	Yes	Yes	Yes	Yes	Yes	Yes	Yes	No	No	
1348	Gayespur	Yes	c	Yes	b	b	b	b	Yes	Yes	b	Yes	Yes	Yes	Yes	
1349	Jatarpur	Yes	c	a	c	a	a	a	Yes	Yes	a	Yes	Yes	Yes	Yes	
1350	Kanduri	Yes	Yes	Yes	Yes	a	a	Yes	Yes	Yes	Yes	Yes	Yes	Yes	Yes	
1351	Durgapur	Yes	Yes	Yes	Yes	a	a	a	Yes	Yes	a	Yes	Yes	Yes	Yes	
1352	Ninur	Yes	Yes	Yes	Yes	b	b	b	Yes	Yes	b	Yes	Yes	Yes	Yes	
1353	Katigram	a	b	a	a	b	b	b	Yes	a	b	Yes	Yes	Yes	Yes	
1354	Gurulia	Yes	b	Yes	Yes	b	a	b	Yes	Yes	a	Yes	Yes	Yes	Yes	
1355	Garutia	Yes	Yes	Yes	a	b	a	b	Yes	Yes	a	Yes	Yes	Yes	Yes	
1356	Bil Sankura															
1357	Dakshin Gangarampur	a	b	a	a	b	Yes	a	a	a	a	Yes	Yes	Yes	Yes	
1358	Ratanpur Arazi	b	c	Yes	c	b	c	c	Yes	Yes	b	Yes	Yes	Yes	Yes	
1359	Naldipi	a	b	a	a	b	b	a	a	a	a	Yes	Yes	Yes	Yes	
1360	Jalkarbil Narua															
1361	Nrisinghapur															
1362	Gaharia	a	b	Yes	Yes	b	b	b	Yes	Yes	b	Yes	Yes	Yes	Yes	
1363	Bil Patan															
1364	Dakshin Sibpur	Yes	b	a	a	b	b	b	a	a	b	Yes	No	No	No	
1365	Dakshin Raypur	Yes	b	Yes	a	b	a	b	b	Yes	a	Yes	Yes	No	No	
1366	Hari Nagar	Yes	a	a	a	b	a	b	a	a	a	Yes	Yes	No	No	
1367	Kesabpur	Yes	b	a	a	b	a	b	a	Yes	a	Yes	Yes	No	No	

Nearest Town		Land Use							
		Area under different types of land use (in hectares rounded up to one decimal place)							
Name	Distance range code i.e. a for < 5 Kms, b for 5-10 Kms and c for 10+ kms .	Forests	Area under Non-agricultural Uses	Barren and Un-cultivable land	Permanent Pastures and Other Grazing Lands	Land Under Miscellaneous Tree Crops etc.	Culturable Waste Land	Name of Village	Serial Number
102	103	104	105	106	107	108	109	2	1
KANDI	c	0	32	0	0	0	10.8	Nagar	1325
KANDI	c	0	5.8	0	0	0	81	Atai	1326
KANDI	c	0	11.3	0	0	0	0.3	Dunigram	1327
KANDI	c	0	0	0	0	0	32.4	Margram	1328
KANDI	c	0	0	0	0	0	0.8	Pathai	1329
		0	90.9	0	0	0	0	Margram Arazi	1330
BERHAMPORE	c	0	9.7	0	0	0	6.3	Sundarpur	1331
BERHAMPORE	c	0	2.6	0	0	0	9.4	Kalidaspur	1332
KANDI	c	0	0	0	0	0	0.1	Bibinagar	1333
KANDI	c	0	0	0	0	0	4.4	Khesar	1334
KHADI	c	0	112.2	0	0	0	1.2	Sahapur	1335
KANDI	c	0	0	0	0	0	5.3	Kasigram	1336
KANDI	c	0	110.8	0	0	0	9.2	Mandalsar	1337
KANDI	c	0	27.6	0	0	0	6.9	Kirttipur	1338
KANDI	c	0	18.4	0	0	0	2.8	Budharapara	1339
KANDI	c	0	40.4	0	0	0	31.2	Podda	1340
KANDI	c	0	0	0	0	0	40.6	Ayra	1341
KANDI	c	0	15.6	0	0	0	8.9	Bharata	1342
KANDI	c	0	84.1	0	0	0	35	Augram	1343
KANDI	c	0	54.8	0	0	0	0	Upalai	1344
KANDI	c	0	0	0	0	0	10.7	Simulia Chak	1345
KANDI	c	0	0	0	0	0	35	Eroali	1346
KANDI	c	0	0	0	0	0	0	Atgharia	1347
KANDI	b	0	96.5	0	0	0	6.3	Gayespur	1348
KANDI	c	0	21.7	0	0	0	22.8	Jatarpur	1349
KANDI	c	0	0	0	0	0	41	Kanduri	1350
KANDI	c	0	14	0	0	0	2	Durgapur	1351
KANDI	c	0	10.4	0	0	0	2	Ninur	1352
KANDI	c	0	11	0	0	0	3.1	Katigram	1353
KANDI	c	0	157	0	0	0	15.3	Gurulia	1354
KANDI	c	0	28.3	0	0	0	0.8	Garutia	1355
		0	41.1	0	0	0	0	Bil Sankura	1356
KANDI	c	0	0	0	0	0	0	Dakshin Gangarampur	1357
KANDI	c	0	11.8	0	0	0	0	Ratanpur Arazi	1358
KANDI	c	0	1	0	0	0	0	Naldipi	1359
		0	82.3	0	0	0	0	Jalkarbil Narua	1360
		0	29.5	0	0	0	0	Nrasinghapur	1361
KANDI	c	0	10	0	0	0	0.2	Gaharia	1362
		0	399.2	0	0	0	0	Bil Patan	1363
KANDI	b	0	42.6	0	0	0	4	Dakshin Sibpur	1364
KANDI	b	0	41.8	0	0	0	4.1	Dakshin Raypur	1365
KANDI	c	0	10	0	0	0	0	Hari Nagar	1366
KANDI	b	0	23.8	0	0	0	4	Kesabpur	1367

Land Use												
Area under different types of land use (in hectares rounded up to one decimal place)							Area irrigated by source (in hectare).					
Serial Number	Name of Village	Fallow lands other than current fallows	Current Fallows	Net Area Sown	Total Irrigated Land Area	Total Un-irrigated Land Area	Canals (C)	Wells/Tube-wells(W/TW)	Tanks/Lakes(T/L)	Water Falls(WF)	Others(O)	
1	2	110	111	112	113	114	115	116	117	118	119	
1325	Nagar	0	0	138	125	13	90	20	4.8	0	10.2	
1326	Atai	0	0	349.3	320	29.3	222	40	0	0	58	
1327	Dunigram	0	0	133.6	123.4	10.2	123.4	0	0	0	0	
1328	Margram	0	0	133.7	116.2	17.6	0	50	66.2	0	0	
1329	Pathai	0	0	176.5	75	101.5	0	62	13	0	0	
1330	Margram Arazi	0	0	0	0	0	0	0	0	0	0	
1331	Sundarpur	0	0	192.4	107.2	85.2	0	40.2	50	0	17	
1332	Kalidaspur	0	0	98.6	62	36.6	0	21	30	0	11	
1333	Bibinagar	0	0	208.6	108	100.6	0	37.2	18	0	52.8	
1334	Khesar	0	0	467.1	267	200.1	0	204	63	0	0	
1335	Sahapur	0	0	80.1	40	40.1	0	25	15	0	0	
1336	Kasigram	0	0	140.1	105.1	35	62.1	15	5	0	23	
1337	Mandalsar	0	0	273.5	271.5	2	166.4	100.4	4.6	0	0	
1338	Kirttipur	0	0	563.1	469.5	93.6	352	48	69.5	0	0	
1339	Budharapara	0	0	78.2	66.1	12.1	51.1	15	0	0	0	
1340	Podda	0	0	81	81	0	81	0	0	0	0	
1341	Ayra	0	0	285.6	222.7	62.9	222.7	0	0	0	0	
1342	Bharata	0	0	93.9	93.9	0	30	59.9	4	0	0	
1343	Augram	0	0	290.8	275.3	15.5	275.3	0	0	0	0	
1344	Upalai	0	0	170.9	160	10.9	140	9.5	10	0	0.5	
1345	Simulia Chak	0	0	80.8	74.9	5.9	74.9	0	0	0	0	
1346	Eroali	0	0	1045.1	990	55.1	828.3	107.5	54.2	0	0	
1347	Atgharia	0	0	187.3	187.3	0	98.7	29.6	59	0	0	
1348	Gayespur	0	0	479.8	463.6	16.2	328.6	50	75	0	10	
1349	Jatarpur	0	0	78.8	76	2.8	62.3	10	1	0	2.8	
1350	Kanduri	0	0	163.1	152.9	10.2	127.9	15	10	0	0	
1351	Durgapur	0	0	338	318	20	131.8	111.1	75.1	0	0	
1352	Ninur	0	0	126.2	121.2	5	70.7	22.9	27.6	0	0	
1353	Katigram	0	0	83.3	75	8.3	0	47	28	0	0	
1354	Gurulia	0	0	274	115	159	0	90	25	0	0	
1355	Garutia	0	0	243.3	127.4	115.9	0	27.4	85	0	15	
1356	Bil Sankura	0	0	0	0	0	0	0	0	0	0	
1357	Dakshin Gangarampur	0	0	50.5	25	25.5	0	15	10	0	0	
1358	Ratanpur Arazi	0	0	46.8	24.8	22	4	15	5.8	0	0	
1359	Naldipi	0	0	122.6	50	72.6	0	40	10	0	0	
1360	Jalkarbil Narua	0	0	0	0	0	0	0	0	0	0	
1361	Nrasinghapur	0	0	346.4	30.8	315.6	0	10	0	0	20.8	
1362	Gaharia	0	0	170.4	97	73.4	0	66	31	0	0	
1363	Bil Patan	0	0	0	0	0	0	0	0	0	0	
1364	Dakshin Sibpur	0	0	109.3	56.6	52.7	0	5	0	0	51.6	
1365	Dakshin Raypur	0	0	299.7	62.8	236.9	62.8	0	0	0	0	
1366	Hari Nagar	0	0	14.1	12.1	2	0	12.1	0	0	0	
1367	Kesabpur	0	0	190.2	28.3	161.9	28.3	0	0	0	0	

Name of three most important commodities manufactured			Name of Village	Serial Number
First	Second	Third		
120	121	122	2	1
Tant	Silk	Biri	Nagar	1325
Biri			Atai	1326
			Dunigram	1327
Silk			Margram	1328
			Pathai	1329
			Margram Arazi	1330
			Sundarpur	1331
			Kalidaspur	1332
			Bibinagar	1333
			Khesar	1334
Silk			Sahapur	1335
Biri			Kasigram	1336
Rice	Flour	Mustard Oil	Mandalsar	1337
Biri	Tant		Kirttipur	1338
			Budharapara	1339
			Podda	1340
			Ayra	1341
			Bharata	1342
			Augram	1343
			Upalai	1344
			Simulia Chak	1345
			Eroali	1346
			Atgharia	1347
			Gayespur	1348
			Jatarpur	1349
			Kanduri	1350
			Durgapur	1351
Rice	Flour	Mustard Oil	Ninur	1352
			Katigram	1353
Milk Product			Gurulia	1354
			Garutia	1355
			Bil Sankura	1356
			Dakshin Gangarampur	1357
			Ratanpur Arazi	1358
			Naldipi	1359
			Jalkarbil Narua	1360
			Nrasinghapur	1361
Milk Product			Gaharia	1362
			Bil Patan	1363
			Dakshin Sibpur	1364
			Dakshin Raypur	1365
			Hari Nagar	1366
			Kesabpur	1367

Census of India 2011
Amenities and Land use

Serial Number	Name of Village	Location code no.	Total area of the village (in hectares rounded up to one decimal place)	Total population (2011 census)	Number of households (2011 census)	Number of educational amenities available in village, the distance range code viz; a for 0-5 kms, b for 5-10 kms, c for 10+ kms of nearest place where facility is available							
						Pre-Primary school (PP)	Primary school (P)	Middle school (M)	Secondary School (S)	Senior Secondary school (SS)	Degree college of arts science & commerce (ASC)	Engineering college(EC)	Medical college (MC)
1	2	3	4	5	6	7	8	9	10	11	12	13	14
1368	Rameswarpur	315184	124.9	47	9	b	a	a	b	b	b	c	c
1369	Sujapur	315185	239.6	686	153	2	2	b	b	b	b	c	c
1370	Borai	315186	110.9	0	0								
1371	Harinarayanpur	315187	198.2	771	204	2	2	1	a	a	b	c	c
1372	Mandalpur	315188	71.1	2347	532	3	3	a	a	a	b	c	c
1373	Chandkhali	315189	87.5	434	110	2	2	a	a	a	a	c	c
1374	Dangapara	315190	100.4	1303	338	2	2	1	a	a	a	c	c
1375	Banpur	315191	79.4	689	162	1	1	a	a	b	b	c	c
1376	Goai	315192	149.7	1293	294	1	1	a	a	a	b	c	c
1377	Jamuni	315193	191.3	1088	254	1	1	a	a	a	b	c	c
1378	Kalgram	315194	143.3	1824	401	2	2	1	a	a	b	c	c
1379	Khargram	315195	965.1	11209	2648	9	8	1	1	1	b	c	c
1380	Lakshmi Narayanpur Arazi	315196	168.4	0	0								
1381	Dakshin Gopinathpur	315197	168.3	945	208	1	1	a	a	a	b	c	c
1382	Manikpur	315198	91.1	751	153	2	2	a	a	a	b	c	c
1383	Haldharpur Arazi	315199	9.5	0	0								
1384	Rasulpur	315200	99.8	343	84	1	1	a	a	b	c	c	c
1385	Mahisar	315201	626.8	4325	1000	3	3	1	1	b	b	c	c
1386	Haripur	315202	250.6	3039	762	2	2	1	a	b	b	c	c
1387	Haladharpur	315203	11.6	0	0								
1388	Barar	315204	238.9	1954	424	2	2	a	a	b	b	c	c
1389	Thira	315205	70.3	631	142	1	1	a	a	a	a	c	c
1390	Bathur	315206	148.3	1472	350	2	2	a	a	a	a	c	c
1391	Nitaipur	315207	48.8	0	0								
1392	Bele	315208	233.2	3040	708	2	2	1	1	a	a	c	c
1393	Bil Debeswar	315209	43	0	0								
1394	Chandsingbati	315210	61	2193	473	1	1	a	a	a	a	c	c
1395	Kharsa	315211	62.7	1746	376	1	1	a	a	a	a	c	c
Block T O T A L :			31845.3	273332	65580	242	235	65	37	19	1	0	0

- Village Directory

(As in 2009)

le. (If not available within the < 5 Kms, b for 5-10 Kms and c cility is available is given).						Number of Medical Amenities available. (If not available within the village , the distance range code viz; a for < 5 Kms, b for 5-10 Kms and c for 10+ kms of nearest place where facility is available is given).						Name of Village	Serial Number					
Management institute (MI)	Polytechnic (Pt)	Vocational training school /ITI	Non-formal training centre (NFTC)	Special school for disabled (SSD)	Others (specify)	Community health centre (CHC)	Primary health centre (PHC)	Primary health sub centre (PHS)	Maternity and child welfare centre (MCW)	T.B. clinic (TBC)	Hospital-allopathic (HA)			Hospital-alternative medicine (HO)	Dispensary (D)	Veterinary hospital (VH)	Mobile health clinic (MHC)	Family welfare centre (FWC)
15	16	17	18	19	20	21	22	23	24	25	26	27	28	29	30	31	2	1
c	c	c	c	c		b	c	a	b	b	b	b	b	b		b	Rameswarpur	1368
c	c	c	c	c		b	b	a	b	b	b	b	b	b		b	Sujapur	1369
																	Borai	1370
c	c	c	c	c		b	a	a	b	b	b	b	a	b		b	Harinarayanpur	1371
c	c	c	c	c		b	a	a	b	b	b	b	a	b		b	Mandalpur	1372
c	c	c	c	c		a	b	a	a	a	a	a	a	a		a	Chandkhali	1373
c	c	c	c	c		a	b	a	a	a	a	a	a	a		a	Dangapara	1374
c	c	c	c	c		b	b	a	b	b	b	b	b	b		b	Banpur	1375
c	c	c				a	a	a	a	a	a	a	a	c		a	Goai	1376
c	c	c				c	a	a	c	a	a	a	a	c		a	Jamuni	1377
c	c	c				c	l	l	a	a	a	a	a	c		l	Kalgram	1378
c	c	c	c	c		l	l		l	l	l	c	2	b	1	l	Khargram	1379
																	Lakshmi Narayanpur Arazi	1380
c	c	c				a	a	a	b	a	a	a	a	b		a	Dakshin Gopinathpur	1381
c	c	c				a	a	a	b	a	a	a	a	b		a	Manikpur	1382
																	Haldharpur Arazi	1383
c	c	c				a	a	a	c	a	b	b	b	c		a	Rasulpur	1384
c	c	c				b	b	b	b	a	b	b	b	b		a	Mahisar	1385
c	c	c				b	a	l	b	l	b	b	b	b		l	Haripur	1386
																	Haladharpur	1387
c	c	c				b	a	a	b	a	b	b	b	b		a	Barar	1388
c	c	c	c	c		a	b	a	a	a	a	a	a	a		a	Thira	1389
c	c	c	c	c		a	b	a	a	a	a	a	a	a		a	Bathur	1390
																	Nitaipur	1391
c	c	c	c	c		a	b	l	a	a	a	a	a	a		a	Bele	1392
																	Bil Debeswar	1393
c	c	c	c	c		a	b	a	a	a	a	a	a	a		a	Chandsingbati	1394
c	c	c	c	c		a	b	a	a	a	a	a	a	a		a	Kharsa	1395
0	0	3	0	0	9	1	9	30	7	2	1	0	17	1	1	4	: Block T O T A L	

Serial Number	Name of Village	Number of Non-Government Medical Amenities available.							Availability of drinking water - Yes / No							
		Charitable non Govt. hospital/Nursing home.	Medical practitioner with MBBS Degree	Medical practitioner with other degree	Medical practitioner with no degree	Traditional practitioner and faith healer	Medicine Shop	Others	Tap water (Treated/Untreated)	Well water (Covered / Uncovered well)	Hand Pump	Tube wells / Bore well	Spring	River / Canal	Tank / Pond / Lake	Others
1	2	32	33	34	35	36	37	38	39	40	41	42	43	44	45	46
1368	Rameswarpur	0	0	0	0	0	0	0	No	No	Yes	No	No	No	Yes	No
1369	Sujapur	0	0	0	0	0	0	0	No	No	Yes	No	No	Yes	Yes	No
1370	Borai															
1371	Harinarayanpur	0	0	0	0	0	0	0	No	No	Yes	Yes	No	No	Yes	No
1372	Mandalpur	0	0	0	0	0	0	0	No	No	Yes	Yes	No	Yes	No	No
1373	Chandkhali	0	0	0	0	0	0	0	No	No	Yes	Yes	No	No	Yes	No
1374	Dangapara	0	0	0	0	0	0	0	No	No	Yes	Yes	No	No	Yes	No
1375	Banpur	0	0	0	0	0	0	0	No	No	Yes	Yes	No	No	Yes	No
1376	Goai	0	0	0	0	0	0	0	No	No	Yes	Yes	No	Yes	Yes	No
1377	Jamuni	0	0	0	0	0	0	0	No	No	Yes	Yes	No	Yes	Yes	No
1378	Kalgram	0	0	0	0	0	0	0	No	No	Yes	Yes	No	Yes	Yes	No
1379	Khargram	0	1	1	3	0	5	0	Yes	Yes	Yes	Yes	No	Yes	Yes	No
1380	Lakshmi Narayanpur Arazi															
1381	Dakshin Gopinathpur	0	0	0	0	0	0	0	No	No	Yes	Yes	No	Yes	Yes	No
1382	Manikpur	0	0	0	0	0	0	0	No	No	Yes	Yes	No	Yes	Yes	No
1383	Haldharpur Arazi															
1384	Rasulpur	0	0	0	0	0	0	0	No	No	Yes	Yes	No	Yes	Yes	No
1385	Mahisar	0	0	0	0	0	0	0	No	No	Yes	Yes	No	Yes	Yes	No
1386	Haripur	0	0	0	0	0	0	0	No	No	Yes	Yes	No	Yes	Yes	No
1387	Haladharpur															
1388	Barar	0	0	0	0	0	0	0	No	No	Yes	Yes	No	Yes	Yes	No
1389	Thira	0	0	0	0	0	0	0	No	No	Yes	Yes	No	No	Yes	No
1390	Bathur	0	0	0	0	0	0	0	No	No	Yes	Yes	No	No	Yes	No
1391	Nitaipur															
1392	Bele	0	0	0	0	0	0	0	No	No	Yes	Yes	No	No	Yes	No
1393	Bil Debeswar															
1394	Chandsingbati	0	0	0	0	0	0	0	No	No	Yes	Yes	No	No	Yes	No
1395	Kharsa	0	0	0	0	0	0	0	No	No	Yes	Yes	No	No	Yes	No
Block T O T A L :		0	3	14	51	2	37	0	3	2	114	130	0	69	135	9

Availability of toilet & others Yes / No				Communication and transport facilities (If amenities available code -Yes is given except for Village Pin Code ,If not available within the village , the distance range code viz; a for < 5 Kms, b for 5-10 Kms and c for 10+ kms of nearest place where facility is available is given).								
Community toilet including bath.	Community toilet excluding bath.	Rural sanitary mart or sanitary hardware outlet available near the village.	Community bio- gas or recycle of waste for productive use.	Post office(PO)	Sub post office (SPO)	Post & Telegraph office (P&TO)	Village Pin Code	Telephones (Land lines)	Public call office (PCO)	Mobile phone coverage	Name of Village	Serial Number
47	48	49	50	51	52	53	54	55	56	57	2	1
No	No	No	No	b	b	b	742132	b	b	Yes	Rameswarpur	1368
No	No	No	No	b	b	b	742147	b	b	Yes	Sujapur	1369
											Borai	1370
No	No	No	No	a	b	b	742171	a	a	Yes	Harinarayanpur	1371
No	No	No	No	a	a	a	742171	a	a	Yes	Mandalpur	1372
No	No	No	No	a	b	a	742147	a	a	Yes	Chandkhali	1373
No	No	No	No	a	b	a	742301	a	a	Yes	Dangapara	1374
No	No	No	No	a	b	b	742138	a	a	Yes	Banpur	1375
No	No	No	No	c	a	a	742147	a	a	Yes	Goai	1376
No	No	No	Yes	a	a	a	742147	a	a	Yes	Jamuni	1377
No	No	No	Yes	a	a	a	742147	a	a	Yes	Kalgram	1378
No	No	Yes	No	Yes	Yes	Yes	742168	Yes	Yes	Yes	Khargram	1379
											Lakshmi Narayanpur Arazi	1380
No	No	No	Yes	a	a	a	742147	a	a	Yes	Dakshin Gopinathpur	1381
No	No	No	Yes	a	a	a	742147	a	a	Yes	Manikpur	1382
											Haldharpur Arazi	1383
No	No	No	Yes	a	a	a	742147	a	b	Yes	Rasulpur	1384
No	No	No	Yes	b	Yes	b	742147	Yes	Yes	Yes	Mahisar	1385
No	No	No	Yes	b	Yes	b	742147	Yes	Yes	Yes	Haripur	1386
											Haladharpur	1387
No	No	No	Yes	b	a	b	742147	a	b	Yes	Barar	1388
No	No	No	No	a	b	b	742147	a	a	Yes	Thira	1389
No	No	No	No	a	b	b	742147	Yes	a	Yes	Bathur	1390
											Nitaipur	1391
No	No	No	No	Yes	b	c	742147	Yes	Yes	Yes	Bele	1392
											Bil Debeswar	1393
No	No	No	No	a	a	c	742138	a	a	Yes	Chandsingbati	1394
No	No	No	No	a	a	c	742137	a	a	Yes	Kharsa	1395
1	3	25	8	15	14	4	138	60	42	127	: Block T O T A L	

Communication and transport facilities (If amenities available code -Yes is given except for Village Pin Code ,If not available within the village , the distance range code viz; a for < 5 Kms, b for 5-10 Kms and c for 10+ kms of nearest place where facility is available is given).													Village connected to highway (If amenities available code viz; a for < 5 Kms, b for 5-10 Kms and c for 10+ kms of nearest place where facility is available is given).			
Serial Number	Name of Village	Internet cafes/ Common service centre (CSC)	Private courier facility	Bus service (Public & Private)	Railway stations	Auto/Modified Autos	Taxis and Vans	Tractors	Cycle-pulled rickshaws(Manual & Machine driven)	Carts driven by animals	Sea /River ferry service	Connected to national highway(NH)	Connected to state highway(SH)	Connected to major district road (MDR)	Connected to others district road	Pucca roads
1	2	58	59	60	61	62	63	64	65	66	67	68	69	70	71	72
1368	Rameswarpur	b	b	b	c	b	b	a	a	Yes	b	c	b	b	a	b
1369	Sujapur	b	b	a	c	a	a	a	a	Yes	b	c	a	a	a	a
1370	Borai															
1371	Harinarayanpur	b	a	a	c	a	a	a	a	Yes	a	c	a	a	a	a
1372	Mandalpur	a	a	a	c	a	a	a	a	Yes	b	c	a	a	a	a
1373	Chandkhali	a	a	a	c	a	Yes	Yes	Yes	Yes	b	c	a	a	a	a
1374	Dangapara	a	a	a	c	a	a	a	Yes	Yes	a	c	a	c	a	a
1375	Banpur	b	b	b	c	b	b	b	a	Yes	b	c	b	b	a	a
1376	Goai	c	c	a	c	c	a	a	Yes	Yes	c	c	c	b	b	b
1377	Jamuni	c	c	a	c	c	c	Yes	Yes	Yes	c	c	c	b	b	a
1378	Kalgram	a	c	a	c	c	a	Yes	Yes	Yes	c	c	c	a	a	a
1379	Khargram	Yes	Yes	Yes	c	a	Yes	Yes	Yes	Yes	a	c	Yes		Yes	Yes
1380	Lakshmi Narayanpur Arazi															
1381	Dakshin Gopinathpur	a	b	a	c	c	a	a	Yes	Yes	c	c			Yes	a
1382	Manikpur	a	b	a	c	c	a	a	Yes	Yes	c	c			Yes	a
1383	Haldharpur Arazi															
1384	Rasulpur	b	b	a	c	c	a	a	a	Yes	c	c	b	a	a	a
1385	Mahisar	b	b	Yes	c	b	Yes	Yes	Yes	Yes	c	c	b		Yes	Yes
1386	Haripur	b	b	Yes	c	b	Yes	Yes	Yes	Yes	b	c	b		Yes	Yes
1387	Haladharpur															
1388	Barar	b	b	a	c	c	a	Yes	Yes	Yes	c	c	b	b	a	a
1389	Thira	a	a	Yes	c	a	a	Yes	Yes	Yes	a	c	a		Yes	Yes
1390	Bathur	a	a	Yes	c	a	a	Yes	Yes	Yes	a	c	a		Yes	Yes
1391	Nitaipur															
1392	Bele	a	a	a	c	a	Yes	Yes	Yes	Yes	a	c	a		Yes	Yes
1393	Bil Debeswar															
1394	Chandsingbati	a	a	a	c	a	Yes	Yes	Yes	Yes	a	c	a		Yes	Yes
1395	Kharsa	a	a	a	c	a	a	Yes	Yes	Yes	a	c			Yes	Yes
Block T O T A L :		5	3	37	1	2	54	67	122	127	4	0	12	15	47	35

ys,village roads, banks & credit societies :-Yes is given, If not available within the code viz; a for < 5 Kms, b for 5-10 Kms place where facility is available is given).							Availability of miscellaneous facilities (If amenities available code -Yes is given, If not available within the village , the distance range code viz; a for < 5 Kms, b for 5-10 Kms and c for 10+ kms of nearest place where facility is available is given).											
73	74	75	76	77	78	79	80	81	82	83	84	85	86	87	Name of Village	Serial Number		
Yes			Yes	b	b	c	Yes	a	c	b	b	Yes	Yes	Yes	Rameswarpur	1368		
Yes			Yes	b	b	b	Yes	a	b	b	b	Yes	Yes	Yes	Sujapur	1369		
															Borai	1370		
Yes			Yes	b	b	c	Yes	a	c	a	a	Yes	Yes	Yes	Harinarayanpur	1371		
Yes			Yes	b	b	c	Yes	Yes	c	a	a	Yes	Yes	Yes	Mandalpur	1372		
Yes			Yes	a	a	c	Yes	Yes	c	a	a	Yes	Yes	Yes	Chandkhali	1373		
Yes			Yes	a	a	c	Yes	a	c	a	a	Yes	Yes	Yes	Dangapara	1374		
Yes			Yes	b	b	c	Yes	a	c	b	b	Yes	Yes	Yes	Banpur	1375		
Yes	c		Yes	a	a	c	Yes	Yes	c	a	a	Yes	Yes	Yes	Goai	1376		
Yes	c		Yes	a	c	c	Yes	a	c	a	c	Yes	Yes	Yes	Jamuni	1377		
a	c		Yes	c	c	c	Yes	Yes	c	a	c	Yes	Yes	Yes	Kalgram	1378		
Yes	Yes	Yes	Yes	Yes	c	b	Yes	Yes	Yes	Yes	b	b	Yes	Yes	Khargram	1379		
															Lakshmi Narayanpur Arazi	1380		
Yes	c			a	b	b	Yes	a	c	a	b	Yes	Yes	Yes	Dakshin Gopinathpur	1381		
Yes	c			a	b	b	Yes	a	c	a	b	Yes	Yes	Yes	Manikpur	1382		
															Haldharpur Arazi	1383		
Yes	c			b	b	b	Yes	a	b	b	b	Yes	Yes	Yes	Rasulpur	1384		
Yes	c	Yes		a	b	c	Yes	Yes	c	b	b	Yes	Yes	Yes	Mahisar	1385		
Yes	c	Yes		b	b	c	Yes	Yes	c	b	b	Yes	Yes	Yes	Haripur	1386		
															Haladharpur	1387		
Yes	c	Yes		b	b	c	Yes	Yes	c	b	b	Yes	Yes	Yes	Barar	1388		
Yes		Yes		a	a	b	Yes	a	c	a	a	a	Yes	Yes	Thira	1389		
Yes		Yes		a	a	c	Yes	a	c	a	a	Yes	Yes	Yes	Bathur	1390		
															Nitaipur	1391		
Yes		Yes		a	a	c	Yes	Yes	c	a	a	Yes	Yes	Yes	Bele	1392		
															Bil Debeswar	1393		
Yes		Yes		a	a	c	Yes	Yes	c	a	a	Yes	Yes	Yes	Chandsingbati	1394		
Yes		Yes		a	a	c	Yes	a	c	a	a	Yes	Yes	Yes	Kharsa	1395		
118	27	23	114	9	1	17	137	68	8	12	36	98	137	137	: Block T O T A L			

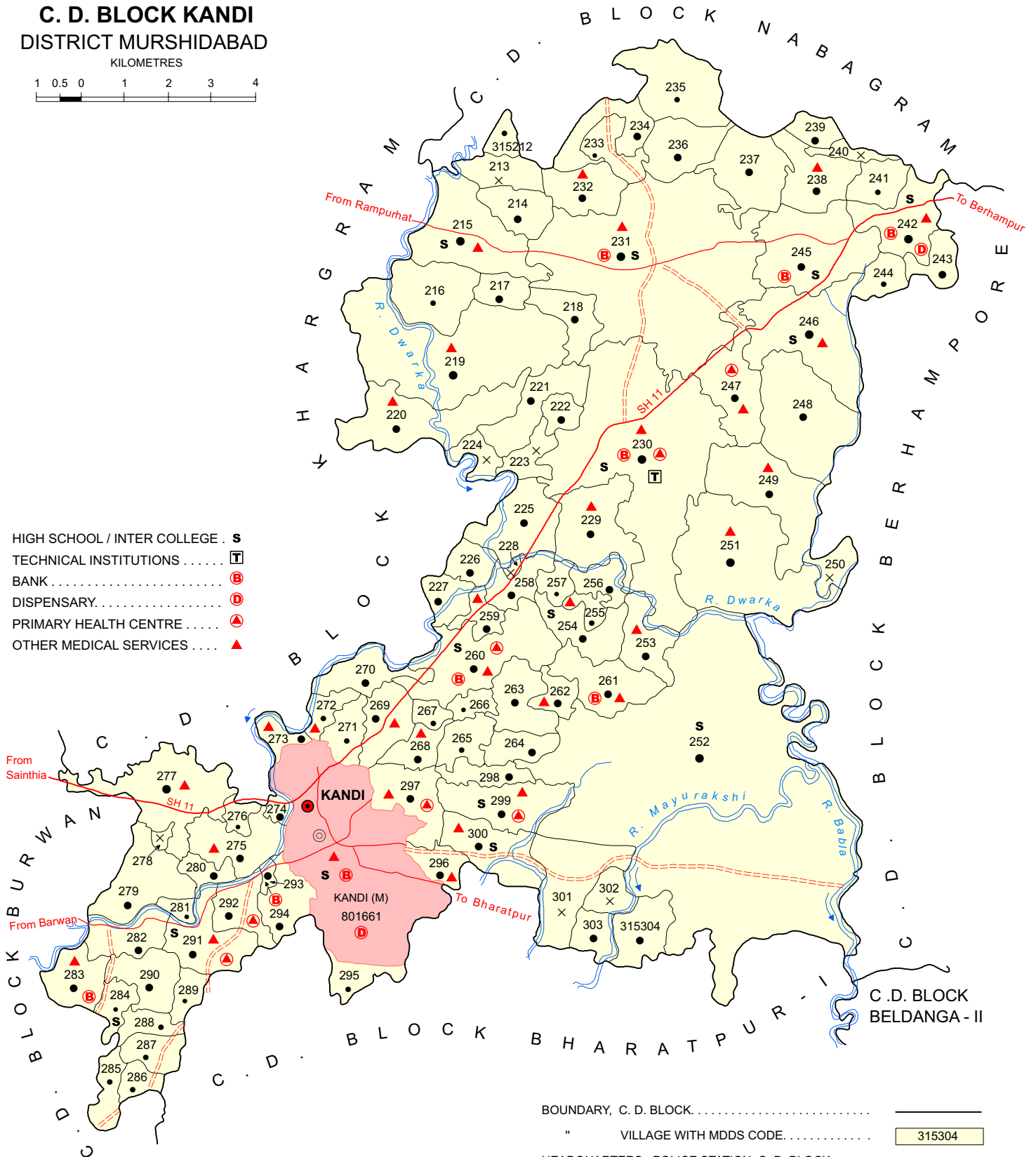

Availability of miscellaneous facilities (If amenities available code -Yes is given, If not available within the village , the distance range code viz; a for < 5 Kms, b for 5-10 Kms and c for 10+ kms of nearest place where facility is available is given).												Availability of electricity (Yes/No)			
Serial Number	Name of Village	ASHA (Accredited Social Health Activist)	Community centre with/without TV	Sports Field,	Sports Club / Recreation Centre	Cinema / Video Hall	Public Library	Public Reading Room	Newspaper Supply	Assembly Polling station	Birth & Death Registration Office	Power Supply for Domestic Use (ED)	Power Supply for Agricultural Use (EAG)	Power Supply for Commercial Use (EC)	Power Supply for All Uses (EA)
1	2	88	89	90	91	92	93	94	95	96	97	98	99	100	101
1368	Rameswarpur	Yes	b	a	a	b	a	b	a	a	a	Yes	Yes	No	No
1369	Sujapur	a	b	b	b	b	b	b	b	Yes	c	Yes	No	No	No
1370	Borai														
1371	Harinarayanpur	Yes	a	Yes	a	b	a	b	a	Yes	b	Yes	Yes	No	No
1372	Mandalpur	Yes	a	a	a	b	a	b	a	Yes	b	Yes	Yes	No	No
1373	Chandkhali	Yes	a	a	a	a	a	a	a	Yes	a	Yes	Yes	No	No
1374	Dangapara	Yes	a	a	a	a	a	a	a	Yes	a	Yes	Yes	No	No
1375	Banpur	Yes	b	a	a	b	a	b	a	Yes	a	Yes	Yes	No	No
1376	Goai	Yes	c	a	c	b	a	a	a	Yes	b	Yes	Yes	Yes	Yes
1377	Jamuni	Yes	a	a	c	b	b	b	a	Yes	b	Yes	Yes	Yes	Yes
1378	Kalgram	Yes	c	a	c	b	c	c	c	Yes	b	Yes	Yes	Yes	Yes
1379	Khargram	Yes	Yes	Yes	Yes	Yes	Yes	Yes	Yes	Yes	Yes	Yes	Yes	Yes	Yes
1380	Lakshmi Narayanpur Arazi														
1381	Dakshin Gopinathpur	Yes	b	Yes	b	a	a	a	a	Yes	a	Yes	Yes	Yes	Yes
1382	Manikpur	Yes	b	Yes	b	a	a	a	a	Yes	a	Yes	Yes	Yes	Yes
1383	Haldharpur Arazi														
1384	Rasulpur	Yes	c	a	b	b	b	b	b	Yes	a	Yes	Yes	Yes	Yes
1385	Mahisar	Yes	b	Yes	b	Yes	b	b	Yes	Yes	a	Yes	Yes	Yes	Yes
1386	Haripur	Yes	b	b	b	b	b	b	b	Yes	Yes	Yes	Yes	Yes	Yes
1387	Haladharpur														
1388	Barar	Yes	Yes	a	b	b	b	b	b	Yes	a	Yes	Yes	Yes	Yes
1389	Thira	Yes	a	Yes	Yes	a	a	a	a	Yes	a	Yes	Yes	No	No
1390	Bathur	Yes	a	Yes	Yes	a	a	a	a	Yes	a	Yes	Yes	No	No
1391	Nitaipur														
1392	Bele	Yes	a	Yes	Yes	a	Yes	a	Yes	Yes	Yes	Yes	Yes	No	No
1393	Bil Debeswar														
1394	Chandsingbati	Yes	a	a	a	a	a	a	a	Yes	a	Yes	Yes	No	No
1395	Kharsa	Yes	a	a	a	Yes	a	a	a	Yes	a	Yes	Yes	No	No
Block T O T A L :		122	67	81	72	47	48	49	91	123	46	138	130	76	76

Nearest Town		Land Use							
		Area under different types of land use (in hectares rounded up to one decimal place)							
Name	Distance range code i.e. a for < 5 Kms, b for 5-10 Kms and c for 10+ kms .	Forests	Area under Non-agricultural Uses	Barren and Un-cultivable land	Permanent Pastures and Other Grazing Lands	Land Under Miscellaneous Tree Crops etc.	Culturable Waste Land	Name of Village	Serial Number
102	103	104	105	106	107	108	109	2	1
KANDI	b	6	15.2	0	0	0	2	Rameswarpur	1368
KANDI	c	0	51.3	0	0	0	0	Sujapur	1369
		0	110.9	0	0	0	0	Borai	1370
KANDI	c	0	28.2	0	0	0	4	Harinarayanpur	1371
KANDI	b	0	25.8	0	0	0	0.8	Mandalpur	1372
KANDI	b	0	25.2	0	0	0	0	Chandkhali	1373
KANDI	a	0	9.6	0	0	0	0	Dangapara	1374
KANDI	b	0	38.9	0	0	0	0	Banpur	1375
KANDI	b	0	42	0	0	0	5.6	Goai	1376
KANDI	c	0	78.8	0	0	0	1.1	Jamuni	1377
KANDI	c	0	44.1	0	0	0	4	Kalgram	1378
KANDI	c	0	180	0	0	0	2	Khargram	1379
		0	70.4	0	0	0	0	Lakshmi Narayanpur Arazi	1380
KANDI	c	0	0	0	0	0	2	Dakshin Gopinathpur	1381
KANDI	c	0	3.7	0	0	0	0.4	Manikpur	1382
		0	9.5	0	0	0	0	Haldharpur Arazi	1383
KANDI	c	0	25.6	0	0	0	0.5	Rasulpur	1384
KANDI	b	0	178.2	0	0	0	2.8	Mahisar	1385
KANDI	b	0	106.5	0	0	0	2.1	Haripur	1386
		0	4.6	0	0	0	0	Haladharpur	1387
KANDI	b	0	68.8	0	0	0	1.2	Barar	1388
KANDI	a	0	13.7	0	0	0	0	Thira	1389
KANDI	a	0	21.2	0	0	0	0	Bathur	1390
		0	8.8	0	0	0	0	Nitaipur	1391
KANDI	a	0	52.8	0	0	0	72.7	Bele	1392
		0	3	0	0	0	0	Bil Debeswar	1393
KANDI	a	0	20.5	0	0	0	0.4	Chandsingbati	1394
KANDI	a	0	7.2	0	0	0	25.1	Kharsa	1395
0	0	7	5485.5	0	0	0	1531.5	: Block T O T A L	

Land Use												
Area under different types of land use (in hectares rounded up to one decimal place)							Area irrigated by source (in hectare).					
Serial Number	Name of Village	Fallow lands other than current fallows	Current Fallows	Net Area Sown	Total Irrigated Land Area	Total Un-irrigated Land Area	Canals (C)	Wells/Tube-wells(W/TW)	Tanks/Lakes(T/L)	Water Falls(WF)	Others(O)	
1	2	110	111	112	113	114	115	116	117	118	119	
1368	Rameswarpur	0	0	101.7	35.3	66.4	0	16	16	0	3.3	
1369	Sujapur	0	0	188.3	40.5	147.8	0	40.5	0	0	0	
1370	Borai	0	0	0	0	0	0	0	0	0	0	
1371	Harinarayanpur	0	0	166	28.3	137.7	0	0	28.3	0	0	
1372	Mandalpur	0	0	44.5	42.5	2	42.5	0	0	0	0	
1373	Chandkhali	0	0	62.3	28.3	34	0	6	0	0	22.3	
1374	Dangapara	0	0	90.8	42.2	48.6	42.2	0	0	0	0	
1375	Banpur	0	0	40.5	0	40.5	0	0	0	0	0	
1376	Goai	0	0	102.1	20.2	81.9	0	20.2	0	0	0	
1377	Jamuni	0	0	111.4	12.1	99.3	0	12.1	0	0	0	
1378	Kalgram	0	0	95.2	81	14.2	0	5	0	0	76	
1379	Khargram	0	0	783.2	733.2	50	501.2	81	151	0	0	
1380	Lakshmi Narayanpur Arazi	0	0	98	98	0	98	0	0	0	0	
1381	Dakshin Gopinathpur	0	0	166.3	156.7	9.6	12	24.7	60	0	60	
1382	Manikpur	0	0	87	87	0	8	24	35	0	20	
1383	Haldharpur Arazi	0	0	0	0	0	0	0	0	0	0	
1384	Rasulpur	0	0	73.7	36.4	37.3	14.4	9	0	0	13	
1385	Mahisar	0	0	445.8	242.9	202.9	0	92.9	0	0	150	
1386	Haripur	0	0	142	56.7	85.3	0	46.7	10	0	0	
1387	Haladharpur	0	0	7	0	7	0	0	0	0	0	
1388	Barar	0	0	168.9	100	68.9	0	40	40	0	20	
1389	Thira	0	0	56.6	20.2	36.4	0	20.2	0	0	0	
1390	Bathur	0	0	127.1	40.5	86.6	0	20.2	20.2	0	0.1	
1391	Nitaipur	0	0	40	40	0	0	20	0	0	20	
1392	Bele	0	0	107.7	0	107.7	0	0	0	0	0	
1393	Bil Debeswar	0	0	40	20	20	0	10	10	0	0	
1394	Chandsingbati	0	0	40.1	22.3	17.8	0	10.1	0	0	12.2	
1395	Kharsa	0	0	30.4	0	30.4	0	0	0	0	0	
Block T O T A L :		0	0	24821	16655	8166.6	9874.4	3579	1754.9	70		

Name of three most important commodities manufactured			Name of Village	Serial Number
First	Second	Third		
120	121	122	2	1
			Rameswarpur	1368
			Sujapur	1369
			Borai	1370
			Harinarayanpur	1371
			Mandalpur	1372
			Chandkhali	1373
			Dangapara	1374
			Banpur	1375
			Goai	1376
			Jamuni	1377
			Kalgram	1378
			Khargram	1379
			Lakshmi Narayanpur Arazi	1380
			Dakshin Gopinathpur	1381
			Manikpur	1382
			Haldharpur Arazi	1383
			Rasulpur	1384
			Mahisar	1385
			Haripur	1386
			Haladharpur	1387
			Barar	1388
			Thira	1389
			Bathur	1390
			Nitaipur	1391
			Bele	1392
			Bil Debeswar	1393
			Chandsingbati	1394
			Kharsa	1395
			: Block T O T A L	

INDIA
WEST BENGAL
C. D. BLOCK KANDI
DISTRICT MURSHIDABAD
KILOMETRES



- HIGH SCHOOL / INTER COLLEGE . S
- TECHNICAL INSTITUTIONS T
- BANK B
- DISPENSARY D
- PRIMARY HEALTH CENTRE A
- OTHER MEDICAL SERVICES ▲

C. D. Block Kandi excludes all Statutory Towns.

TOTAL AREA OF THE C. D. BLOCK.....	227.48 Sq. Kms.
TOTAL POPULATION OF THE C. D. BLOCK.....	220145
TOTAL NUMBER OF VILLAGES.....	93
TOTAL NUMBER OF INHABITED VILLAGES.....	84
TOTAL NUMBER OF CENSUS TOWNS.....	NIL
TOTAL NUMBER OF STATUTORY TOWNS.....	1
DISTANCE FROM DISTRICT HEADQUARTERS TO C. D. BLOCK HEADQUARTERS (APPROX).....	35 Kms.

- BOUNDARY, C. D. BLOCK.....
- " VILLAGE WITH MDDS CODE..... 315304
- HEADQUARTERS : POLICE STATION, C. D. BLOCK.....
- POPULATION SIZE OF VILLAGES:
200-499, 500-999, 1000-4999, 5000 AND ABOVE.....
- UNINHABITED VILLAGE WITH MDDS CODE..... X 315301
- STATUTORY TOWN WITH MDDS CODE..... 801661
- STATE HIGHWAY..... SH 11
- IMPORTANT METALLED ROADS.....
- UNMETALLED ROADS.....
- RIVER AND STREAM.....

Alphabetical List of Villages

Name of the CD Block : Kandi

CD Block Code (2011) : 0087

Sl. No.	Name of the Village	PLCN 2001	MDDS PLCN 2011
1	2	3	4
1	Alampur	00905800	315233
2	Andulia	00912500	315300
3	Anukha	00910800	315283
4	Arazi Chandpara	00907500	315250
5	Arazi Gokarna	00904900	315224
6	Asua	00905900	315234
7	Bahadurpur	00903900	315214
8	Bahara	00911600	315291
9	Bajedohalia	00911800	315293
10	Bamandasbati	00910100	315276
11	Bati	00909700	315272
12	Baze Gopalnagar	00908000	315255
13	Belun	00904100	315216
14	Benipur	00907800	315253
15	Bhabanandapur	00912800	315303
16	Bhandira	00911700	315292
17	Bhatpara	00906300	315238
18	Bhtpara Palasi	00906400	315239
19	Bijay Nagar	00904700	315222
20	Bil Begampur	00906500	315240
21	Bil Madgarya	00903800	315213
22	Bilamalbandha	00904800	315223
23	Boltali	00909800	315273
24	Brahmanpara	00911500	315290
25	Bundai	00908400	315259
26	Chandanagar	00908900	315264
27	Chandra Prasadpur	00908300	315258
28	Chator	00908200	315257
29	Chiakhali	00905300	315228
30	Dakshin Lakshminarayanpur	00905100	315226
31	Dohalia	00911900	315294
32	Durgapur	00906800	315243
33	Durgapur	00912300	315298
34	Durlabhpur	00904300	315218
35	Gandhorbbapur	00909500	315270
36	Gatia	00904000	315215
37	Gobarhati	00907600	315251
38	Gobindapur	00908800	315263
39	Gokarna	00905500	315230
40	Gopalnagar	00907900	315254

Alphabetical List of Villages

Name of the CD Block : Kandi

CD Block Code (2011) : 0087

Sl. No.	Name of the Village	PLCN 2001	MDDS PLCN 2011
1	2	3	4
41	Gopalpur	00909300	315268
42	Harinagar	00908700	315262
43	Hijal	00907700	315252
44	Hizole Thakurani Chak	00912600	315301
45	Indrahata	00908100	315256
46	Jamna	00905700	315232
47	Jasohari	00910200	315277
48	Jayrampur	00912700	315302
49	Jiudara	00907000	315245
50	Jitpur	00909100	315266
51	Kalyanpur	00909900	315274
52	Kaya	00911300	315288
53	Kayemba	00911400	315289
54	Khordda Narayanpur	00903700	315212
55	Khosh Baspur	00905400	315229
56	Kumar Sanda	00904400	315219
57	Laharpara	00910700	315282
58	Lakshmikantapur	00912400	315299
59	Madarhati	00904600	315221
60	Mahadevhati	00911000	315285
61	Mahadia	00912200	315297
62	Mahalandi	00905600	315231
63	Manoharpur	00909400	315269
64	Marura	00907300	315248
65	Molla	00911200	315287
66	Motara	00907200	315247
67	Munigram	00910400	315279
68	Nabagram	00907100	315246
69	Nisadbag Jhaubari	00906900	315244
70	Noapara	00904500	315220
71	Parbbatipur	00905200	315227
72	Patenda	00907400	315249
73	Patna	00906000	315235
74	Purandarpur	00908500	315260
75	Raghupur	00910600	315281
76	Rajarampur	00909200	315267
77	Rambhadrabati	00910300	315278
78	Ranagram	00905000	315225
79	Ranipur	00912900	315304
80	Rasora (P)	00912000	315295

Alphabetical List of Villages

Name of the CD Block : Kandi

CD Block Code (2011) : 0087

Sl. No.	Name of the Village	PLCN 2001	MDDS PLCN 2011
1	2	3	4
81	Ratuni	00910900	315284
82	Rayabati	00909600	315271
83	Rudrabati	00910500	315280
84	Sadpur (P)	00910000	315275
85	Santoshpur	00909000	315265
86	Sashpara	00912100	315296
87	Singedda	00911100	315286
88	Sole Para	00904200	315217
89	Srikantapur	00908600	315261
90	Tentulia	00906100	315236
91	Udaychandpur	00906700	315242
92	Ugura	00906200	315237
93	Uttar Lakshmi Narayanpur	00906600	315241

Census of India 2011
Amenities and Land use

Serial Number	Name of Village	Location code no.	Total area of the village (in hectares rounded up to one decimal place)	Total population (2011 census)	Number of households (2011 census)	Number of educational amenities available in village, the distance range code viz; a for 0-5 kms, b for 5-10 kms, c for 10+ kms of nearest place where facility is available							
						Pre-Primary school (PP)	Primary school (P)	Middle school (M)	Secondary School (S)	Senior Secondary school (SS)	Degree college of arts, science & commerce (ASC)	Engineering college(EC)	Medical college (MC)
1	2	3	4	5	6	7	8	9	10	11	12	13	14

Name of District:-Murshidabad

Name of CD Block:-Kandi

1396	Khordda Narayanpur	315212	65.8	829	167	1	1	b	b	b	c	c	c
1397	Bil Madgarya	315213	127.8	0	0								
1398	Bahadurpur	315214	144.2	1269	257	2	2	b	b	b	c	c	c
1399	Gatia	315215	416.4	5413	1172	3	3	2	1	1	c	c	c
1400	Belun	315216	283.2	869	204	1	1	a	b	b	c	c	c
1401	Sole Para	315217	87	3152	611	2	2	a	a	a	c	c	c
1402	Durlabhpur	315218	159.1	1828	337	1	1	a	b	b	c	c	c
1403	Kumar Sanda	315219	886.6	8320	1909	4	3	1	a	a	c	c	c
1404	Noapara	315220	403.4	2692	548	1	1	a	a	a	c	c	c
1405	Madarhati	315221	208.9	1764	427	1	1	1	a	a	c	c	c
1406	Bijay Nagar	315222	67.2	1770	365	2	2	a	a	a	c	c	c
1407	Bilamalbandha	315223	97.9	0	0								
1408	Arazi Gokarna	315224	83.6	0	0								
1409	Ranagram	315225	274	1814	445	2	2	1	a	a	c	c	c
1410	Dakshin Lakshminarayanpur	315226	98.1	1152	216	1	1	a	a	a	b	c	c
1411	Parbbatipur	315227	99.3	3052	628	2	2	b	b	b	b	c	c
1412	Chiakhali	315228	17.8	0	0								
1413	Khosh Baspur	315229	313.3	4342	944	2	2	a	a	a	c	c	c
1414	Gokarna	315230	1393.8	16198	3720	9	8	3	3	3	c	c	c
1415	Mahalandi	315231	1628.3	16354	3396	11	11	4	1	1	c	c	c
1416	Jamna	315232	182.8	2113	453	2	2	1	b	b	c	c	c
1417	Alampur	315233	117.6	473	98	1	1	b	b	b	c	c	c
1418	Asua	315234	181.7	1105	249	1	1	b	b	b	c	c	c
1419	Patna	315235	325.9	973	224	2	2	1	b	b	c	c	c
1420	Tentulia	315236	192.1	1703	332	2	1	1	a	a	c	c	c
1421	Ugura	315237	266.3	1460	348	1	1	a	a	b	c	c	c
1422	Bhatpara	315238	214.9	1475	333	1	1	a	a	b	c	c	c
1423	Bhtpara Palasi	315239	68.4	1637	349	2	2	a	a	b	c	c	c
1424	Bil Begampur	315240	45.8	0	0								
1425	Uttar Lakshmi Narayanpur	315241	117.3	898	190	1	1	a	a	a	b	b	c
1426	Udaychandpur	315242	246.3	6832	1463	3	3	1	1	1	b	b	c
1427	Durgapur	315243	106	2390	501	1	1	1	a	a	c	c	c
1428	Nisadbag Jhaubari	315244	87.6	753	168	2	2	a	a	a	c	c	c
1429	Jadara	315245	447.5	3124	682	4	4	2	1	1	b	b	c
1430	Nabagram	315246	482.8	6905	1489	3	3	1	1	1	c	c	
1431	Motara	315247	269.5	3648	837	2	2	c	a	a	c	c	c
1432	Marura	315248	460.7	2208	478	2	2				c	c	c
1433	Patenda	315249	405	4322	864	4	4	1			c		
1434	Arazi Chandpara	315250	89.7	0	0								
1435	Gobarhati	315251	659.2	5023	1130	3	3	1	b	b	c	c	c
1436	Hijal	315252	3680.2	11480	2713	11	11	1	1	1	c	c	c

- Village Directory

(As in 2009)

le. (If not available within the < 5 Kms, b for 5-10 Kms and c cility is available is given).						Number of Medical Amenities available. (If not available within the village , the distance range code viz; a for < 5 Kms, b for 5-10 Kms and c for 10+ kms of nearest place where facility is available is given).						Name of Village	Serial Number					
Management institute (MI)	Polytechnic (Pt)	Vocational training school /ITI	Non-formal training centre (NFTC)	Special school for disabled (SSD)	Others (specify)	Community health centre (CHC)	Primary health centre (PHC)	Primary health sub centre (PHS)	Maternity and child welfare centre (MCW)	T.B. clinic (TBC)	Hospital-allopathic (HA)			Hospital-alternative medicine (HO)	Dispensary (D)	Veterinary hospital (VH)	Mobile health clinic (MHC)	Family welfare centre (FWC)
15	16	17	18	19	20	21	22	23	24	25	26	27	28	29	30	31	2	1

Location CodeNo:-333

Location CodeNo:-0087

c	c		1	c		c	c	b	c	c	c	c	c	c	c	c	Khordda Narayanpur	1396
																	Bil Madgarya	1397
c	c		1			c	c	a	c	c	c	c	c	c	c	c	Bahadurpur	1398
c	c	c	2	c		c	b	1	c	b	c	c	b	c	c	c	Gatia	1399
c	c	c	1	c		c	a	c	c	c	c	c	c	c	c	c	Belun	1400
c	c	c	2	c		c	b	a	c	b	c	c	a	c	c	c	Sole Para	1401
c	c	c	2	c		c	b	a	c	b	c	c	b	c	c	c	Durlabhpur	1402
c	c	c	2				a	1	c	b	c	c	b	b	c		Kumar Sanda	1403
c	c	c	2	c		c	a	1	c	a	c	c	a	c	c	c	Noapara	1404
c	c	c	3	c		c	a	a	c	a	c	c	a	c	c	c	Madarhati	1405
c	c	c		c		c	a	a	c	a	c	c	a	c	c	c	Bijay Nagar	1406
																	Bilamalbandha	1407
																	Arazi Gokarna	1408
c	c	a	c	b		b	a	a	c	c	b	b	b	c	c	c	Ranagram	1409
c	c	b	c	b		b	b	a	c	c	c	b	c	c	c	c	Dakshin Lakshminarayanpur	1410
c	c	b	c	b		b	b	a	c	c	c	b	b	b	c	c	Parbbatipur	1411
																	Chiakhali	1412
c	c	a	c	c		c	a	1	c	a	c		c	a		a	Khosh Baspur	1413
c	c	2		c		c	1	1	c	1	c	c	c	1	c	1	Gokarna	1414
c	c	c	a	c		c	a	2	a	a	a	c	c	c	c	c	Mahalandi	1415
c	c	c	2	c		c	b	1	c	c	c	c	c	c	c	b	Jamna	1416
c	c	c	b	c			c	b	c	c	c	c	a	c	c	b	Alampur	1417
c	c	c				c	c	b	c	c	c	c	c	c	c	c	Asua	1418
c	c	c	c	c		c	c	c	c	c	c	c	c	b	c	b	Patna	1419
c	c	c	b			b	b	a	b	b	b	b	b	c	b	c	Tentulia	1420
c	c	c		c		c	c	a	c	c	c	c	b	b	c	a	Ugura	1421
c	c		c			c	c	1	c	c	c	c	a	a	c	1	Bhatpara	1422
c	c	c		c		c	c	a	c	c	c	c	b	b	c	a	Bhtpara Palasi	1423
																	Bil Begampur	1424
b	b	b		b		c	c	a	b	b	b	c	a	a	b	a	Uttar Lakshmi Narayanpur	1425
b	b	b		b		c	c	2	b	b	b	c	1	1	b	1	Udaychandpur	1426
c	c	c		c		c	c	a	c	c	c	c	a	a	c	a	Durgapur	1427
c	c	c		c		c	c	a	a	c	c	c	a	a	c	a	Nisadbag Jhaubari	1428
b	b	b		b		c	b	a	b	b	b	a	a	a	b	a	Jadara	1429
							b	1	c	c	c		c	c	c	c	Nabagram	1430
c	c	c	c	c		a	1	1	c	c	a	c	a	c	c	c	Motara	1431
c	c	c					b	a			b	c		c			Marura	1432
			c				b	1	c	c	c	c	c	c		c	Patenda	1433
																	Arazi Chandpara	1434
c	c	c	c	b		b	2	1	c	c	c	c	c	c	c	c	Gobarhati	1435
c	c	c	c	c		c	b	a	c	c	c	c	b	c	c	c	Hijal	1436

Serial Number	Name of Village	Number of Non-Government Medical Amenities available.							Availability of drinking water - Yes / No							
		Charitable non Govt. hospital/Nursing home.	Medical practitioner with MBBS Degree	Medical practitioner with other degree	Medical practitioner with no degree	Traditional practitioner and faith healer	Medicine Shop	Others	Tap water (Treated/Untreated)	Well water (Covered / Uncovered well)	Hand Pump	Tube wells / Bore well	Spring	River / Canal	Tank / Pond / Lake	Others
1	2	32	33	34	35	36	37	38	39	40	41	42	43	44	45	46

1396	Khordda Narayanpur	0	0	0	1	0	0	0	No	No	No	Yes	No	No	No	No
1397	Bil Madgarya															
1398	Bahadurpur	0	0	0	1	0	1	0	No	No	No	Yes	No	No	No	No
1399	Gatia	0	0	1	1	0	1	0	Yes	No	Yes	Yes	No	Yes	Yes	No
1400	Belun	0	0	0	1	0	0	0	No	No	No	Yes	No	No	Yes	No
1401	Sole Para	0	0	0	1	0	0	0	No	No	Yes	Yes	No	No	Yes	No
1402	Durlabhpur	0	0	0	1	0	0	0	No	No	No	Yes	No	No	Yes	No
1403	Kumar Sanda	0	0	0	0	0	0	0	No	No	No	Yes	No	No	No	No
1404	Noapara	0	0	0	1	0	1	0	No	No	No	Yes	No	No	Yes	No
1405	Madarhati	0	0	0	1	0	0	0	No	No	No	Yes	No	No	Yes	No
1406	Bijay Nagar	0	0	0	1	0	0	0	No	No	No	No	No	Yes	No	No
1407	Bilamalbandha															
1408	Arazi Gokarna															
1409	Ranagram	0	0	0	0	0	0	0	No	No	No	Yes	No	Yes	Yes	No
1410	Dakshin Lakshminarayanpur	0	0	0	0	0	0	0	No	No	No	Yes	No	Yes	Yes	No
1411	Parbbatipur	0	0	0	0	0	0	0	No	No	No	Yes	No	Yes	Yes	No
1412	Chiakhali															
1413	Khosh Baspur	0	0	3	2	0	0	0	Yes	No	Yes	Yes	No	Yes	Yes	No
1414	Gokarna	0	0	0	7	0	7	0	Yes	No	Yes	Yes	No	Yes	Yes	No
1415	Mahalandi	0	0	0	0	0	0	0	Yes	No	Yes	Yes	No	No	Yes	No
1416	Jamna	0	0	1	1	0	1	0	Yes	Yes	Yes	Yes	No	No	Yes	No
1417	Alampur	0	0	1	1	0	1	0	No	No	Yes	Yes	No	No	Yes	No
1418	Asua	0	0	0	1	0	0	0	No	No	Yes	Yes	No	No	Yes	No
1419	Patna	0	0	0	0	0	0	0	No	No	Yes	Yes	No	No	Yes	No
1420	Tentulia	0	0	0	0	0	0	0	No	No	Yes	Yes	No	No	Yes	No
1421	Ugura	0	0	0	0	0	0	0	No	No	Yes	Yes	No	No	Yes	No
1422	Bhatpara	0	0	0	1	1	0	0	Yes	No	Yes	Yes	No	No	Yes	No
1423	Bhtpara Palasi	0	0	0	0	0	0	0	No	No	Yes	Yes	No	No	Yes	No
1424	Bil Begampur															
1425	Uttar Lakshmi Narayanpur	0	0	2	0	2	0	0	No	No	Yes	Yes	No	Yes	Yes	No
1426	Udaychandpur	0	0	2	3	3	5	0	Yes	No	Yes	Yes	No	Yes	Yes	No
1427	Durgapur	0	0	0	3	4	0	0	No	No	Yes	Yes	No	Yes	Yes	No
1428	Nisadbag Jhaubari	0	0	0	0	0	0	0	No	Yes	Yes	Yes	No	Yes	Yes	No
1429	Jadara	0	0	0	3	1	0	0	Yes	No	Yes	Yes	No	Yes	Yes	No
1430	Nabagram	0	0	0	0	0	0	0	No	No	No	Yes	No	No	Yes	No
1431	Motara	0	0	2	1	0	0	0	No	No	No	Yes	No	No	Yes	No
1432	Marura	0	0	0	1	0	0	0	No	No	No	Yes	No	No	Yes	No
1433	Patenda	0	0	0	0	0	0	0	Yes	No	No	Yes	No	No	No	No
1434	Arazi Chandpara															
1435	Gobarhati	0	0	1	1	0	0	0	Yes	No	No	Yes	No	No	Yes	No
1436	Hijal	0	0	0	0	0	0	0	No	No	Yes	Yes	No	Yes	Yes	No

Availability of toilet & others Yes / No				Communication and transport facilities (If amenities available code -Yes is given except for Village Pin Code ,If not available within the village , the distance range code viz; a for < 5 Kms, b for 5-10 Kms and c for 10+ kms of nearest place where facility is available is given).								
Community toilet including bath.	Community toilet excluding bath.	Rural sanitary mart or sanitary hardware outlet available near the village.	Community bio- gas or recycle of waste for productive use.	Post office(PO)	Sub post office (SPO)	Post & Telegraph office (P&TO)	Village Pin Code	Telephones (Land lines)	Public call office (PCO)	Mobile phone coverage	Name of Village	Serial Number
47	48	49	50	51	52	53	54	55	56	57	2	1

No	No	No	No	c	c		742138	a	b	Yes	Khordda Narayanpur	1396
											Bil Madgarya	1397
No	No	No	No	b	c	c	742132	b	b	Yes	Bahadurpur	1398
No	No	No	No	c	Yes	b	742140	Yes	Yes	Yes	Gatia	1399
No	No	No	No	c	c	c	742136	a	a	Yes	Belun	1400
No	No	No	No	c	b	c	742140	b	a	Yes	Sole Para	1401
No	No	No	No	c	b	c	742138	a	a	Yes	Durlabhpur	1402
No	No	No	No	Yes	b	b	742136	Yes	Yes	Yes	Kumar Sanda	1403
No	No	No	No	c	a	c	742138	a	Yes	Yes	Noapara	1404
No	No	No	No	c	a	c	742136	Yes	a	Yes	Madarhati	1405
No	No	No	No	c	a	c	742136	a	a	a	Bijay Nagar	1406
											Bilamalbandha	1407
											Arazi Gokarna	1408
No	No	No	No	a	a	c	742136	a	a	Yes	Ranagram	1409
No	No	No	No	b	b	b	742140	b	a	Yes	Dakshin Lakshminarayanpur	1410
No	No	No	No	b	b	c	742147	a	a	Yes	Parbbatipur	1411
											Chiakhali	1412
No	No	No	No	Yes	a	c	742136	Yes	Yes	Yes	Khosh Baspur	1413
No	No	No	No	Yes	Yes	Yes	742136	Yes	Yes	Yes	Gokarna	1414
No	No	No	No	Yes	a	c	742180	Yes	Yes	Yes	Mahalandi	1415
No	No	No	No	a	b	b	742136	Yes	a	Yes	Jamna	1416
No	No	No	No	a	c	c	742136	Yes	b	Yes	Alampur	1417
No	No	No	No	a	c	c	742136	Yes	b	Yes	Asua	1418
No	No	No	No	a	c	c	742136	Yes	Yes	Yes	Patna	1419
No	No	No	No	b	b	b	742138	b	Yes	Yes	Tentulia	1420
No	No	No	No	b	c	c	742136	Yes	a	Yes	Ugura	1421
No	No	Yes	No	a	c	c	742140	Yes	Yes	Yes	Bhatpara	1422
No	No	No	No	a	c	c	742136	Yes	a	Yes	Bhtpara Palasi	1423
											Bil Begampur	1424
No	No	No	No	a	c	c	742171	Yes	a	Yes	Uttar Lakshmi Narayanpur	1425
Yes	Yes	Yes	No	Yes	c	c	742132	Yes	Yes	Yes	Udaychandpur	1426
No	Yes	No	No	a	c	c		Yes	a	Yes	Durgapur	1427
No	No	No	No	a	c	c	742136	Yes	a	Yes	Nisadbag Jhaubari	1428
No	No	Yes	Yes	a	b	b	742136	Yes	Yes	Yes	Jiadora	1429
No	No	Yes	No	Yes	a	b	742161	Yes	Yes	Yes	Nabagram	1430
No	No	Yes	No	a	a	c	742180	Yes	a	Yes	Motara	1431
No	No	Yes	No	a		c	742161	Yes	a	Yes	Marura	1432
No	No	No	No	b	Yes	b	742136	Yes	b	Yes	Patenda	1433
											Arazi Chandpara	1434
No	No	No	No	b	Yes	b	742136	Yes	b	Yes	Gobarhati	1435
No	No	No	No	c	Yes	c	742138	b	b	Yes	Hijal	1436

Communication and transport facilities (If amenities available code -Yes is given except for Village Pin Code ,If not available within the village , the distance range code viz; a for < 5 Kms, b for 5-10 Kms and c for 10+ kms of nearest place where facility is available is given).												Village connected to highway (If amenities available code viz; a for < 5 Kms, b for 5-10 Kms and c for 10+ kms of nearest place where facility is available is given).				
Serial Number	Name of Village	Internet cafes/ Common service centre (CSC)	Private courier facility	Bus service (Public & Private)	Railway stations	Auto/Modified Autos	Taxis and Vans	Tractors	Cycle-pulled rickshaws(Manual & Machine driven)	Carts driven by animals	Sea /River ferry service	Connected to national highway(NH)	Connected to state highway(SH)	Connected to major district road (MDR)	Connected to others district road	Pucca roads
1	2	58	59	60	61	62	63	64	65	66	67	68	69	70	71	72

1396	Khordda Narayanpur	c	c	b	b	c	Yes	Yes	Yes	Yes	b	c	c	c	c	Yes
1397	Bil Madgarya															
1398	Bahadurpur	c	c	a	c	b	c	Yes	Yes	Yes	b	c	c	c	c	a
1399	Gatia	b	c	Yes	c	c	Yes	Yes	Yes	Yes	Yes	c	c	Yes	c	Yes
1400	Belun	b	c	a	c	c	c	Yes	Yes	Yes	a	c	c	c	c	a
1401	Sole Para	b	c	a	c	c	c	Yes	Yes	Yes	Yes	b	c	c	c	Yes
1402	Durlabhpur	b	c	a	c	c	c	a	a	Yes	a	c	c	c	c	a
1403	Kumar Sanda	b	c	b	c	c	Yes	Yes	Yes	Yes	b					a
1404	Noapara	b	c	a	c	c	c	Yes	Yes	Yes	a	c	c	c	c	Yes
1405	Madarhati	b	c	a	c	c	a	Yes	Yes	Yes	a	c	c	c	c	Yes
1406	Bijay Nagar	c	c	a	c	c	a	Yes	a	a	b	c	c	c	c	a
1407	Bilamalbandha															
1408	Arazi Gokarna															
1409	Ranagram	a	a	a	c	a	Yes	Yes	Yes	Yes	a	c	Yes	a	a	a
1410	Dakshin Lakshminarayanpur	c	a	a	c	a	Yes	Yes	Yes	Yes	Yes	c	a	a	a	a
1411	Parbbatipur	b	a	a	c	a	Yes	Yes	Yes	Yes	a	c			a	a
1412	Chiakhali															
1413	Khosh Baspur	c	c	Yes	c	c	Yes	Yes	Yes	Yes	Yes	c		a	Yes	Yes
1414	Gokarna	c	c	Yes	c	c	Yes	Yes	Yes	Yes	Yes	c	Yes		Yes	Yes
1415	Mahalandi	c	c	Yes	c	a	Yes	Yes	Yes	Yes	c	c	c	Yes	Yes	Yes
1416	Jamna	a	c	a	c	c	c	Yes	Yes	Yes	b	c	c	c	b	a
1417	Alampur	b	c	a	c	c	Yes	Yes	Yes	Yes	b	c	c	c	b	a
1418	Asua	b	c	a	c	c	c	Yes	Yes	Yes	b	c	c	c	c	a
1419	Patna	b	b	a	c	c	b	Yes	Yes	Yes	Yes	c	c	c	a	a
1420	Tentulia	Yes	c	Yes	c	c	Yes	Yes	Yes	Yes	c	c	c	b	b	b
1421	Ugura	a	c	b	c	c	Yes	Yes	Yes	Yes	c	c	b	b	Yes	a
1422	Bhatpara	Yes	c	a	b	b	Yes	Yes	Yes	Yes	c	c	a	a	Yes	Yes
1423	Bhtpara Palasi	a	c	b	b	c	Yes	Yes	Yes	Yes	c	c	b	c	a	a
1424	Bil Begampur															
1425	Uttar Lakshmi Narayanpur	a	a	a	b	b	Yes	Yes	a	Yes	b	b	a	a	a	a
1426	Udaychandpur	Yes	b	Yes	b	b	Yes	Yes	Yes	Yes	b	b	Yes	a	a	Yes
1427	Durgapur	a	c	a	a	c	Yes	Yes	Yes	Yes	b	c	a		a	a
1428	Nisadbag Jhaubari	a	c	a	a	c	Yes	Yes	Yes	Yes	b	b	a	a	a	a
1429	Jadara	a	b	a	b	b	Yes	Yes	Yes	Yes	b	b	Yes	Yes	a	Yes
1430	Nabagram	b	c	Yes	c	c	b	Yes	Yes	Yes	c	c	Yes	Yes	a	a
1431	Motara	b	c	a	c	c	c	Yes	Yes	Yes	c	c	Yes	a	a	Yes
1432	Marura	c	c	a	c	b	c	b	Yes	Yes	b	c	a			Yes
1433	Patenda	c	c	Yes	c	c	c	Yes	Yes	Yes	c	c	b	c	b	Yes
1434	Arazi Chandpara															
1435	Gobarhati	b	c	Yes	c	a	Yes	a	Yes	Yes	c	c				Yes
1436	Hijal	c	c	b	c	b	Yes	Yes	Yes	Yes	Yes	c	b	b	Yes	Yes

ys,village roads, banks & credit societies
 :-Yes is given, If not available within the
 code viz; a for < 5 Kms, b for 5-10 Kms
 place where facility is available is given).

Availability of miscellaneous facilities (If amenities available code -Yes is given, If not
 available within the village , the distance range code viz; a for < 5 Kms, b for 5-10 Kms
 and c for 10+ kms of nearest place where facility is available is given).

73	74	75	76	77	78	79	80	81	82	83	84	85	86	87	Name of Village	Serial Number
															2	1

Yes	c	Yes		b	c	c	Yes	a	c	b	a	Yes	Yes	Yes	Khordda Narayanpur	1396
															Bil Madgarya	1397
Yes	a	Yes	Yes	a	c	c	Yes	b	c	a	Yes	Yes	Yes	Yes	Bahadurpur	1398
Yes	c	Yes	Yes	b	c	c	Yes	Yes	Yes	b	b	Yes	Yes	Yes	Gatia	1399
Yes	c	a	c	c	b	c	Yes	a	c	b	Yes	Yes	Yes	Yes	Belun	1400
Yes	c	b	Yes	b	c	c	Yes	Yes	c	b	b	Yes	Yes	Yes	Sole Para	1401
a	c	b	Yes	b	c	c	Yes	a	c	b	Yes	Yes	Yes	Yes	Durlabhpur	1402
Yes			Yes	b	c	Yes	Yes	Yes	c	b	Yes	Yes	Yes	Yes	Kumar Sanda	1403
Yes	c	a	Yes	b	c	c	Yes	Yes	c	b	b	Yes	Yes	Yes	Noapara	1404
Yes	c	a	Yes	b	c	c	Yes	a	c	b	Yes	Yes	Yes	Yes	Madarhati	1405
a	c	b	Yes	b	c	c	Yes	a	c	a	b	Yes	Yes	Yes	Bijay Nagar	1406
															Bilamalbandha	1407
															Arazi Gokarna	1408
Yes	Yes	a	Yes	a	a	Yes	Yes	c	c	a	a	Yes	Yes	Yes	Ranagram	1409
Yes	a	a	Yes	b	b	b	Yes	c	c	a	a	Yes	Yes	Yes	Dakshin Lakshminarayanpur	1410
Yes	Yes	a	Yes	a	a	c	Yes	c	c	a	a	Yes	Yes	Yes	Parbbatipur	1411
															Chiakhali	1412
Yes	Yes	Yes	Yes	a	c	c	Yes	Yes	c	a	c	Yes	Yes	Yes	Khosh Baspur	1413
Yes	Yes	c	Yes	Yes	c	Yes	Yes	Yes	Yes	Yes	c	Yes	Yes	Yes	Gokarna	1414
Yes			Yes	Yes	c	Yes	Yes	Yes	Yes	Yes	c	Yes	Yes	Yes	Mahalandi	1415
Yes	c	b	Yes	a	a	Yes	Yes	Yes	c	a	Yes	Yes	Yes	Yes	Jamna	1416
Yes	Yes	b	Yes	a	a	c	Yes	a	c	a	Yes	Yes	Yes	Yes	Alampur	1417
Yes	c	b	Yes	c	a	c	Yes	a	c	a	Yes	Yes	a	Yes	Asua	1418
Yes	b	b	Yes	c	c	c	Yes	a	c	b	c	Yes	Yes	Yes	Patna	1419
Yes	b	b	Yes	c	c	c	Yes	Yes	c	b	c	c	Yes	Yes	Tentulia	1420
Yes	Yes	c	Yes	b	c	c	Yes	a	c	b	c	a	Yes	Yes	Ugura	1421
Yes	Yes	c	Yes	a	c	c	Yes	Yes	c	b	c	Yes	Yes	Yes	Bhatpara	1422
Yes	Yes	c	Yes	b	c	c	Yes	a	c	c	c	Yes	Yes	Yes	Bhtpara Palasi	1423
															Bil Begampur	1424
Yes	Yes	b	b	a	b	c	Yes	a	c	c	b	Yes	Yes	Yes	Uttar Lakshmi Narayanpur	1425
Yes	Yes	b	Yes	Yes	b	c	Yes	Yes	Yes	c	b	Yes	Yes	Yes	Udaychandpur	1426
Yes	Yes	b	Yes	a	c	c	Yes	a	c	c	c	Yes	Yes	Yes	Durgapur	1427
Yes	a	b	c	a	c	c	Yes	a	c	a	c	a	a	Yes	Nisadbag Jhaubari	1428
Yes	Yes	b	Yes	Yes	b	Yes	Yes	Yes	c	b	b	Yes	Yes	Yes	Jiadara	1429
Yes		b	Yes	a	c	c	Yes	c	c	c	c	c	Yes	Yes	Nabagram	1430
Yes		c	Yes	a	c	c	Yes	Yes	c	a	c	c	Yes	Yes	Motara	1431
Yes		a	Yes		c	b	Yes	Yes	c	c	c	c	Yes	Yes	Marura	1432
Yes	c	b	Yes	b	c	c	Yes	Yes	c	c	c	c	c	Yes	Patenda	1433
															Arazi Chandpara	1434
Yes			Yes		c	c	Yes	c	c	b	c	c	Yes	Yes	Gobarhati	1435
Yes	Yes	Yes	Yes	c	c	Yes	Yes	Yes	b	b	Yes	Yes	Yes	Yes	Hijal	1436

Availability of miscellaneous facilities (If amenities available code -Yes is given, If not available within the village , the distance range code viz; a for < 5 Kms, b for 5-10 Kms and c for 10+ kms of nearest place where facility is available is given).												Availability of electricity (Yes/No)			
Serial Number	Name of Village	ASHA (Accredited Social Health Activist)	Community centre with/without TV	Sports Field,	Sports Club / Recreation Centre	Cinema / Video Hall	Public Library	Public Reading Room	Newspaper Supply	Assembly Polling station	Birth & Death Registration Office	Power Supply for Domestic Use (ED)	Power Supply for Agricultural Use (EAG)	Power Supply for Commercial Use (EC)	Power Supply for All Uses (EA)
1	2	88	89	90	91	92	93	94	95	96	97	98	99	100	101

1396	Khordda Narayanpur	Yes	Yes	Yes	Yes	c	c	c	Yes	Yes	b	Yes	Yes	No	No
1397	Bil Madgarya														
1398	Bahadurpur	Yes	Yes	Yes	Yes	c	b	b	b	Yes	b	Yes	Yes	No	No
1399	Gatia	Yes	Yes	a	b	c	c	c	Yes	Yes	Yes	Yes	No	Yes	No
1400	Belun	Yes	Yes	b	b	c	c	c	a	Yes	a	Yes	No	No	No
1401	Sole Para	Yes	Yes	Yes	Yes	c	c	c	Yes	Yes	a	Yes	Yes	Yes	Yes
1402	Durlabhpur	Yes	Yes	b	a	c	c	b	a	Yes	a	Yes	Yes	Yes	Yes
1403	Kumar Sanda	Yes	Yes	Yes	Yes	Yes	Yes	Yes	Yes	Yes	Yes	Yes	Yes	No	No
1404	Noapara	Yes	Yes	a	a	c	c	c	Yes	Yes	Yes	Yes	Yes	Yes	Yes
1405	Madarhati	Yes	Yes	a	c	c	c	c	Yes	Yes	a	Yes	Yes	Yes	Yes
1406	Bijay Nagar	Yes	a	Yes	b	c	c	c	a	a	a	Yes	No	No	No
1407	Bilamalbandha														
1408	Arazi Gokarna														
1409	Ranagram	Yes	c	a	a	c	c	b	Yes	Yes	b	Yes	Yes	No	No
1410	Dakshin Lakshminarayanpur	Yes	c	a	a	c	c	c	Yes	Yes	a	Yes	No	No	No
1411	Parbbatipur	Yes	c	a	a	a	a	a	Yes	Yes	a	Yes	Yes	No	No
1412	Chiakhali														
1413	Khosh Baspur	Yes	Yes	Yes	c	c	a	a	Yes	Yes	Yes	Yes	Yes	Yes	Yes
1414	Gokarna	Yes	c	Yes	Yes	c	Yes	Yes	Yes	Yes	Yes	Yes	Yes	Yes	Yes
1415	Mahalandi	Yes	Yes	a	Yes	Yes	Yes	Yes	Yes	Yes	Yes	Yes	Yes	Yes	Yes
1416	Jamna	Yes	Yes	a	a	c	b	b	Yes	Yes	Yes	Yes	Yes	Yes	Yes
1417	Alampur	Yes	Yes	Yes	Yes	c	c	c	Yes	Yes	b	Yes	Yes	Yes	Yes
1418	Asua	Yes	Yes	Yes	Yes	c	b	b	Yes	a	b	Yes	Yes	Yes	Yes
1419	Patna	Yes	Yes	Yes	Yes	Yes	Yes	Yes	Yes	Yes	b	Yes	Yes	No	No
1420	Tentulia	Yes	Yes	Yes	Yes	Yes	a	a	a	Yes	a	Yes	Yes	No	No
1421	Ugura	Yes	Yes	Yes	a	a	a	a	Yes	Yes	b	Yes	Yes	No	No
1422	Bhatpara	Yes	Yes	c	Yes	c	Yes	Yes	Yes	Yes	a	Yes	Yes	Yes	Yes
1423	Bhtpara Palasi	Yes	Yes	a	a	c	a	a	Yes	Yes	b	Yes	Yes	No	No
1424	Bil Begampur														
1425	Uttar Lakshmi Narayanpur	a	a	a	b	b	b	b	Yes	Yes	a	Yes	Yes	No	No
1426	Udaychandpur	Yes	Yes	Yes	b	b	b	b	Yes	Yes	Yes	Yes	Yes	No	No
1427	Durgapur	Yes	a	Yes	c	c	c	c	Yes	Yes	a	Yes	Yes	No	No
1428	Nisadbag Jhaubari	a	a	a	a	b	b	b	Yes	a	a	Yes	Yes	No	No
1429	Jadara	Yes	Yes	a	b	b	b	b	Yes	Yes	a	Yes	Yes	Yes	Yes
1430	Nabagram	Yes	a	Yes	Yes	a	Yes	Yes	Yes	Yes	Yes	Yes	Yes	Yes	Yes
1431	Motara	Yes	Yes	Yes	Yes	c	c	c	Yes	Yes	Yes	Yes	Yes	Yes	Yes
1432	Marura	Yes	c	Yes	Yes	c	a	Yes	Yes	Yes	Yes	Yes	Yes	Yes	Yes
1433	Patenda	Yes	Yes	c	Yes	Yes	c	c	Yes	Yes	Yes	Yes	Yes	Yes	Yes
1434	Arazi Chandpara														
1435	Gobarhati	Yes	c	Yes	Yes	c	c	c	Yes	Yes	Yes	Yes	Yes	Yes	Yes
1436	Hijal	Yes	Yes	Yes	Yes	Yes	Yes	Yes	Yes	Yes	Yes	Yes	Yes	Yes	Yes

Nearest Town		Land Use							
		Area under different types of land use (in hectares rounded up to one decimal place)							
Name	Distance range code i.e. a for < 5 Kms, b for 5-10 Kms and c for 10+ kms .	Forests	Area under Non-agricultural Uses	Barren and Un-cultivable land	Permanent Pastures and Other Grazing Lands	Land Under Miscellaneous Tree Crops etc.	Culturable Waste Land	Name of Village	Serial Number
102	103	104	105	106	107	108	109	2	1

KANDI	b	0	9.9	0	0	0	0	Khordda Narayanpur	1396
		0	40.3	0	0	0	6.5	Bil Madgarya	1397
KANDI	b	2	18.7	0	0	0	0	Bahadurpur	1398
KANDI	b	0	22.3	0	0	0	8.1	Gatia	1399
KANDI	b	0	42.4	0	0	0	9.7	Belun	1400
KANDI	b	0	12.1	0	0	0	4	Sole Para	1401
KANDI	b	0	24.3	0	0	0	5.7	Durlabhpur	1402
KANDI	b	0	54.9	0	0	0	0	Kumar Sanda	1403
KANDI	b	0	60.7	0	0	0	6.9	Noapara	1404
KANDI	b	0	32.8	0	0	0	5.7	Madarhati	1405
KANDI	b	0	13.8	0	0	0	0	Bijay Nagar	1406
		0	15.4	0	0	0	8.1	Bilamalbandha	1407
		0	18.9	0	0	0	0	Arazi Gokarna	1408
KANDI	c	0	0	0	0	0	40.8	Ranagram	1409
KANDI	b	0	0	0	0	0	20	Dakshin Lakshminarayanpur	1410
KANDI	b	0	0	0	0	0	17.6	Parbbatipur	1411
		0	2	0	0	0	5.6	Chiakhali	1412
KANDI	b	0	48.7	0	0	0	10.5	Khosh Baspur	1413
KANDI	b	0	85.1	0	0	0	20.8	Gokarna	1414
BERHAMPUR	b	0	1115.9	0	0	0	27.2	Mahalandi	1415
KANDI	b	0	52.4	0	0	0	8.1	Jamna	1416
KANDI	b	0	17.7	0	0	0	8.9	Alampur	1417
KANDI	b	0	21.6	0	0	0	9.2	Asua	1418
KANDI	b	0	42.7	0	0	0	16.2	Patna	1419
BERHAMPUR	b	0	27	0	0	0	9.7	Tentulia	1420
BERHAMPUR	b	0	26.9	0	0	0	9.7	Ugura	1421
BERHAMPUR	b	0	38.4	0	0	0	11.3	Bhatpara	1422
BERHAMPUR	b	0	31.6	0	0	0	10.5	Bhtpara Palasi	1423
		0	10.6	0	0	0	14.2	Bil Begampur	1424
BERHAMPUR	b	0	17	0	0	0	3.2	Uttar Lakshmi Narayanpur	1425
BERHAMPUR	b	0	55.7	0	0	0	14.6	Udaychandpur	1426
BERHAMPUR	b	0	14.6	0	0	0	9.7	Durgapur	1427
BERHAMPUR	b	0	12.8	0	0	0	8.1	Nisadbag Jhaubari	1428
BERHAMPUR	b	0	143.2	0	0	0	18.6	Jadara	1429
KANDI	c	0	107.2	0	0	0	16.8	Nabagram	1430
KANDI	c	0	38.9	0	0	0	30.4	Motara	1431
KANDI	c	0	103.4	0	0	0	36.4	Marura	1432
KANDI	c	0	79.2	0	0	0	30.8	Patenda	1433
		0	14.4	0	0	0	8.1	Arazi Chandpara	1434
KANDI	c	0	107.1	0	0	0	14.6	Gobarhati	1435
KANDI	b	0	666.1	0	0	0	136.8	Hijal	1436

Land Use											
Area under different types of land use (in hectares rounded up to one decimal place)							Area irrigated by source (in hectare).				
Serial Number	Name of Village	Fallow lands other than current fallows	Current Fallows	Net Area Sown	Total Irrigated Land Area	Total Un-irrigated Land Area	Canals (C)	Wells/Tube-wells(W/TW)	Tanks/Lakes(T/L)	Water Falls(WF)	Others(O)
1	2	110	111	112	113	114	115	116	117	118	119

1396	Khordda Narayanpur	0	0	55.8	33.4	22.5	0	21.2	12.1	0	0
1397	Bil Madgarya	0	0	81	40.9	40.1	0	40.9	0	0	0
1398	Bahadurpur	0	0	123.4	47.3	76.2	0	36.4	10.9	0	0
1399	Gatia	0	0	386.1	279.2	106.8	202.3	40.5	36.4	0	0
1400	Belun	0	0	231.1	85	146.1	0	60.7	24.3	0	0
1401	Sole Para	0	0	70.8	50.6	20.2	0	38.5	12.1	0	0
1402	Durlabhpur	0	0	129.1	128.3	0.8	0	116.2	12.1	0	0
1403	Kumar Sanda	0	0	831.6	384.1	447.5	0	146.5	237.6	0	0
1404	Noapara	0	0	335.9	140.5	195.4	0	128.3	12.1	0	0
1405	Madarhati	0	0	170.4	75.2	95.2	0	52.6	22.7	0	0
1406	Bijay Nagar	0	0	53.4	19	34.4	0	8.1	10.9	0	0
1407	Bilamalbandha	0	0	74.5	0	74.5	0	0	0	0	0
1408	Arazi Gokarna	0	0	64.8	12.1	52.6	0	12.1	0	0	0
1409	Ranagram	0	0	233.1	187.4	45.7	40.5	138.4	8.5	0	0
1410	Dakshin Lakshminarayanpur	0	0	78.1	56.1	22	50	0	6.1	0	0
1411	Parbbatipur	0	0	81.8	23.2	58.5	0	21.2	2	0	0
1412	Chiakhali	0	0	10.1	0	10.1	0	0	0	0	0
1413	Khosh Baspur	0	0	254.1	169.1	85	25.1	137	7	0	0
1414	Gokarna	0	0	1287.9	976.7	311.2	217	720.2	39.5	0	0
1415	Mahalandi	0	0	485.2	485.2	0	0	87.2	398	0	0
1416	Jamna	0	0	122.3	106.7	15.7	0	90.5	16.2	0	0
1417	Alampur	0	0	91	58.7	32.3	0	50.6	8.1	0	0
1418	Asua	0	0	151	28.3	122.6	0	28.3	0	0	0
1419	Patna	0	0	267.1	24.3	242.8	0	8.1	16.2	0	0
1420	Tentulia	0	0	155.4	123.9	31.5	0	72.9	51	0	0
1421	Ugura	0	0	229.6	72.8	156.8	3.2	37.2	32.4	0	0
1422	Bhatpara	0	0	165.1	123.9	41.2	0	118.7	5.2	0	0
1423	Bhtpara Palasi	0	0	26.3	24.4	1.9	1.5	18.7	4.2	0	0
1424	Bil Begampur	0	0	21	0	21	0	0	0	0	0
1425	Uttar Lakshmi Narayanpur	0	0	97.1	25.1	72	0	22.3	2.8	0	0
1426	Udaychandpur	0	0	176	103.2	72.8	0	80.9	22.3	0	0
1427	Durgapur	0	0	81.7	22.7	59.1	0	16.2	6.5	0	0
1428	Nisadbag Jhaubari	0	0	66.8	13	53.8	0	12.1	0.8	0	0
1429	Jiadara	0	0	285.6	111.2	174.4	0	100.7	10.5	0	0
1430	Nabagram	0	0	358.7	50.6	308.1	0	30.4	20.2	0	0
1431	Motara	0	0	200.3	54.6	145.7	0	40.5	14.2	0	0
1432	Marura	0	0	320.9	42.5	278.4	0	30.4	12.1	0	0
1433	Patenda	0	0	295	54.6	240.4	0	40.5	14.2	0	0
1434	Arazi Chandpara	0	0	67.2	26.3	40.9	0	20.2	6.1	0	0
1435	Gobarhati	0	0	537.5	165.9	371.6	0	141.6	24.3	0	0
1436	Hijal	0	0	2877.4	374	2503.3	0	101.2	12.2	0	260.7

Name of three most important commodities manufactured			Name of Village	Serial Number
First	Second	Third		
120	121	122	2	1

Khordda Narayanpur	1396
Bil Madgarya	1397
Bahadurpur	1398
Gatia	1399
Belun	1400
Sole Para	1401
Durlabhpur	1402
Kumar Sanda	1403
Noapara	1404
Madarhati	1405
Bijay Nagar	1406
Bilamalbandha	1407
Arazi Gokarna	1408
Ranagram	1409
Dakshin Lakshminarayanpur	1410
Parbbatipur	1411
Chiakhali	1412
Khosh Baspur	1413
Gokarna	1414
Mahalandi	1415
Jamna	1416
Alampur	1417
Asua	1418
Patna	1419
Tentulia	1420
Ugura	1421
Bhatpara	1422
Bhtpara Palasi	1423
Bil Begampur	1424
Uttar Lakshmi Narayanpur	1425
Udaychandpur	1426
Durgapur	1427
Nisadbag Jhaubari	1428
Jiadara	1429
Nabagram	1430
Motara	1431
Marura	1432
Patenda	1433
Arazi Chandpara	1434
Gobarhati	1435
Hijal	1436

Census of India 2011
Amenities and Land use

Serial Number	Name of Village	Location code no.	Total area of the village (in hectares rounded up to one decimal place)	Total population (2011 census)	Number of households (2011 census)	Number of educational amenities available in village, the distance range code viz; a for 0-5 kms, b for 5-10 kms, c for 10+ kms of nearest place where facility is available							
						Pre-Primary school (PP)	Primary school (P)	Middle school (M)	Secondary School (S)	Senior Secondary school (SS)	Degree college of arts, science & commerce (ASC)	Engineering college(EC)	Medical college (MC)
1	2	3	4	5	6	7	8	9	10	11	12	13	14
1437	Benipur	315253	164.1	3004	717	2	2	1	a	a	c	c	c
1438	Gopalnagar	315254	184.2	1512	395	1	1	1	1	1	b	c	c
1439	Baze Gopalnagar	315255	51	939	243	1	1	a	a	a	b	c	c
1440	Indrahata	315256	96.6	1924	505	2	2	a	a	a	b	c	c
1441	Chator	315257	65.7	373	82	1	1	a	a	a	b	c	c
1442	Chandra Prasadpur	315258	110.4	2449	514	2	2	b	b	a	b	c	c
1443	Bundai	315259	78.8	2014	389	2	1	a	a	a	b	c	c
1444	Purandarpur	315260	406.7	4511	1109	4	3	2	2	1	b	c	c
1445	Srikantapur	315261	230	3779	881	2	2	1	a	a	c	c	c
1446	Harinagar	315262	80	1263	269	2	2	a	a	a	b	c	c
1447	Gobindapur	315263	183.8	2283	620	2	2	1	a	a	b	c	c
1448	Chandanagar	315264	107	1745	427	1	1	a	a	b	b	c	c
1449	Santoshpur	315265	117.1	759	187	1	1	a	a	a	b	c	c
1450	Jitpur	315266	66.8	447	109	1	1	a	a	a	b	c	c
1451	Rajarampur	315267	50	774	187	1	1	1	a	a	b	c	c
1452	Gopalpur	315268	98.4	1020	253	1	1	a	a	a	a	c	c
1453	Manoharpur	315269	162.4	1104	265	1	1	a	a	a	a	c	c
1454	Gandhorbbapur	315270	168	2214	499	5	5	1	a	b	b	c	c
1455	Rayabati	315271	110.6	736	183	2	2	a	a	a	a	c	c
1456	Bati	315272	68.1	575	136	2	2	b	b	b	b	c	c
1457	Boltali	315273	69.7	1874	442	2	2	a	a	a	a	c	c
1458	Kalyanpur	315274	27	1753	390	2	2	a	a	b	b	c	c
1459	Sadpur (P)	315275	243.2	2664	636	2	2	1	b	b	b	c	c
1460	Bamandasbati	315276	16.3	209	49	1	1	a	a	a	a	c	c
1461	Jasohari	315277	468.7	9003	1859	4	4	1	b	b	b	c	c
1462	Rambhadrabati	315278	16.3	0	0								
1463	Munigram	315279	289.9	3728	783	2	2	1	a	a	a	c	c
1464	Rudrabati	315280	68	1548	323	2	2	a	a	a	a	c	c
1465	Raghupur	315281	42.1	252	63	b	a	a	a	a	b	c	c
1466	Laharpara	315282	158.7	1509	350	2	2	1	a	a	b	c	c
1467	Anukha	315283	188.8	1256	266	1	1	1	a	a	c	c	c
1468	Ratuni	315284	66.2	467	105	2	2	1	1	a	b	c	c
1469	Mahadevbati	315285	104.4	985	210	1	1	a	a	a	b	c	c
1470	Singedda	315286	55.7	646	146	1	1	b	b	b	b	c	c
1471	Molla	315287	106	729	152	1	1	a	a	a	b	c	c
1472	Kaya	315288	78.2	744	147	1	1	a	a	a	b	c	c
1473	Kayemba	315289	68.5	239	61	1	1	a	a	a	b	c	c
1474	Brahmanpara	315290	169.4	1760	385	2	2	1	a	a	b	c	c
1475	Bahara	315291	228.8	2775	633	3	3	2	2	1	a	c	c
1476	Bhandira	315292	134.7	1965	503	1	1	a	a	a	a	c	c
1477	Bajedohalia	315293	18	1156	246	1	1	a	a	a	a	c	c
1478	Dohalia	315294	149.2	3345	817	3	3	a	a	a	a	c	c
1479	Rasora (P)	315295	252.1	738	209	2	2	a	a	b	b	c	c

- Village Directory

(As in 2009)

le. (If not available within the < 5 Kms, b for 5-10 Kms and c cility is available is given).					Number of Medical Amenities available. (If not available within the village , the distance range code viz; a for < 5 Kms, b for 5-10 Kms and c for 10+ kms of nearest place where facility is available is given).										Name of Village	Serial Number		
Management institute (MI)	Polytechnic (Pt)	Vocational training school /ITI	Non-formal training centre (NFTC)	Special school for disabled (SSD)	Others (specify)	Community health centre (CHC)	Primary health centre (PHC)	Primary health sub centre (PHS)	Maternity and child welfare centre (MCW)	T.B. clinic (TBC)	Hospital-allopathic (HA)	Hospital-alternative medicine (HO)	Dispensary (D)	Veterinary hospital (VH)			Mobile health clinic (MHC)	Family welfare centre (FWC)
15	16	17	18	19	20	21	22	23	24	25	26	27	28	29	30	31	2	1
c	c	c	c	c		c	c	l	c	c	c	c	a	c	c	c	Benipur	1437
c	c	c	c	c		b	b	a	b	c	b	b	b	b	c	b	Gopalnagar	1438
c	c	c	c	c		b	b	l	b	c	b	c	b	b	c	b	Baze Gopalnagar	1439
c	c	b	c	b		b	b	a	c	c	c	b	c	c	c	c	Indrahata	1440
c	c	c	b	b		b	a	a	c	c	c	c	b	c	c	c	Chator	1441
c	c	c	c	b		b	b	a	c	c	c	b	b	b	c	c	Chandra Prasadpur	1442
c	c	b	c	b		b	a	l	c	c	c	c	b	b	c	c	Bundai	1443
c	c	a	c	a		b	l	l	c	c	c	a	a	a	c	c	Purandarpur	1444
c	c	c				c	b	l	c	c	c	c	b	c		c	Srikantapur	1445
c	c	c	c	c		b	a	a	l	c	b	b	a	b	c	b	Harinagar	1446
a	c	b	b	b		b	a	a	a	a	b	b	b	b		a	Gobindapur	1447
b	c	b	b	b		b	a	a	a	a	b	b	b	b	c	b	Chandanagar	1448
b	c	a	a	a		a	a	a	a	a	b	b	b	b	c	a	Santoshpur	1449
b	c	a	a	a		a	a	a	a	a	b	b	b	b	c	a	Jitpur	1450
a	c	a	a	a		b	a	a	a	a	b	b	b	b	c	b	Rajarampur	1451
b	c	a	a	a		c	a	l	a	a	b	b	b	b	c	a	Gopalpur	1452
l	c	b	b	b		a	a	l	l	l	a	a	a	a	c	a	Manoharpur	1453
c	c	b	c	b		a	a	a	b	b	a	a	a	a	c	c	Gandhorbbapur	1454
c	c	c	c	a		c	b	a	c	c	b	b	a	a	c	c	Rayabati	1455
c	c	b	b	b		c	b	l	c	a	a	c	b	b	c	c	Bati	1456
c	c	a	c	a		c	c	l	c	c	a	a	c	a	c	c	Boltali	1457
c	c	c		b		b	b	b	b	c	b	c	b	b	b	b	Kalyanpur	1458
c	c	c		b		b	b	l	b	c	b	c	b	b		b	Sadpur (P)	1459
c	c	c		b		b	b	a	a	a	a	a	a	b	a	a	Bamandasbati	1460
c	c	c		c		b	b	l	b	c	b		b	b	b	b	Jasohari	1461
																	Rambhadrabati	1462
c	c	c	b	b		b	a	a	b	b	b	c	b	b	c	b	Munigram	1463
c	c	c		a		c	a	a	a	c	a	a	a	b	b	b	Rudrabati	1464
b	c	c	b	b		b	a	a	b	b	b	c	b	b	c	b	Raghupur	1465
b	c	c	b	c		a	b	a	b	c	b	c	b	b	b	b	Laharpara	1466
c	c	c	b	c		c	b	l	c	c	c	c	c	c	c	c	Anukha	1467
c	c	c	b	b		b	b	b	b	b	b	c	b	c	c	b	Ratuni	1468
c	c	c	c	c		c	b	b	c	c	c	c	c	c	c	c	Mahadevbati	1469
c	c	c	b	b		b	b	b	b	b	b	c	b	c	c	b	Singedda	1470
c	c	c	c	b		b	b	a	b	b	b	c	b	c	c	b	Molla	1471
c	c	c	b	c		c	b	a	c	c	c	c	c	c	c	c	Kaya	1472
c	c	c	c	b		c	a	a	b	b	b	c	b	b	c	b	Kayemba	1473
b	c	c	c	c		b	a	a	b	b	b	c	b	b	c	b	Brahmanpara	1474
b	c	c	b	c		c	l	l	b	b	l	c	b	b	c	b	Bahara	1475
c	c	c		b		c	l	a	b	c	a	b	a	a	a	a	Bhandira	1476
c	c	c		b		c	a	a	a	a	a	a	a	a	a	a	Bajedohalia	1477
c	c	c		b		c	a	a	a	a	a	a	a	a	a	a	Dohalia	1478
c	c	c		b		c	b	b	b	c	b	b	b	b	b	b	Rasora (P)	1479

Serial Number	Name of Village	Number of Non-Government Medical Amenities available.							Availability of drinking water - Yes / No							
		Charitable non Govt. hospital/Nursing home.	Medical practitioner with MBBS Degree	Medical practitioner with other degree	Medical practitioner with no degree	Traditional practitioner and faith healer	Medicine Shop	Others	Tap water (Treated/Untreated)	Well water (Covered / Uncovered well)	Hand Pump	Tube wells / Bore well	Spring	River / Canal	Tank / Pond / Lake	Others
1	2	32	33	34	35	36	37	38	39	40	41	42	43	44	45	46
1437	Benipur	0	0	0	0	0	0	0	No	No	Yes	No	No	Yes	Yes	No
1438	Gopalnagar	0	0	0	0	0	0	0	No	No	Yes	Yes	No	Yes	Yes	No
1439	Baze Gopalnagar	0	0	0	0	0	0	0	No	No	No	Yes	No	Yes	Yes	No
1440	Indrahata	0	0	0	0	0	0	0	No	No	No	Yes	No	No	Yes	No
1441	Chator	0	0	0	0	0	0	0	No	No	No	Yes	No	No	Yes	No
1442	Chandra Prasadpur	0	0	0	0	0	0	0	No	No	No	Yes	No	No	No	No
1443	Bundai	0	0	0	0	0	0	0	No	No	No	Yes	No	No	Yes	No
1444	Purandarpur	0	0	0	3	0	5	0	No	No	No	Yes	No	Yes	Yes	No
1445	Srikantapur	0	0	0	0	0	0	0	No	No	Yes	Yes	No	Yes	Yes	No
1446	Harinagar	0	0	0	0	0	0	0	No	No	No	Yes	No	No	Yes	No
1447	Gobindapur	0	0	0	0	0	0	0	No	No	No	Yes	No	No	No	No
1448	Chandanagar	0	0	0	0	1	0	0	No	No	No	Yes	No	No	Yes	No
1449	Santoshpur	0	0	0	0	0	0	0	No	No	No	Yes	No	Yes	Yes	No
1450	Jitpur	0	0	0	0	0	0	0	No	No	No	Yes	No	No	No	No
1451	Rajarampur	0	0	0	0	0	0	0	No	No	Yes	Yes	No	No	Yes	No
1452	Gopalpur	0	0	0	0	0	0	0	No	No	No	Yes	No	Yes	Yes	No
1453	Manoharpur	0	0	0	0	0	0	0	No	No	No	Yes	No	No	No	No
1454	Gandhorbbapur	0	0	0	0	0	0	0	No	No	No	Yes	No	No	Yes	No
1455	Rayabati	0	0	0	0	0	0	0	No	No	No	Yes	No	No	Yes	No
1456	Bati	0	0	0	0	0	0	0	No	No	No	Yes	No	No	Yes	No
1457	Boltali	0	0	0	0	0	0	0	No	No	No	Yes	No	Yes	Yes	No
1458	Kalyanpur	0	0	0	0	1	0	0	No	No	Yes	No	No	Yes	Yes	No
1459	Sadpur (P)	0	0	0	0	0	0	0	No	No	Yes	Yes	No	Yes	Yes	No
1460	Bamandasbati	0	0	0	0	0	0	0	No	No	Yes	Yes	No	No	Yes	No
1461	Jasohari	0	0	0	0	0	0	0	No	No	Yes	Yes	No	Yes	Yes	No
1462	Rambhadrabati															
1463	Munigram	0	0	0	3	0	0	0	No	No	Yes	Yes	No	Yes	Yes	No
1464	Rudrabati	0	0	0	0	0	0	0	No	No	Yes	No	No	Yes	Yes	No
1465	Raghupur	0	0	0	0	0	0	0	No	No	Yes	Yes	No	Yes	Yes	No
1466	Laharpara	0	0	1	0	1	0	0	Yes	No	Yes	Yes	No	Yes	Yes	No
1467	Anukha	0	0	0	0	0	0	0	No	No	Yes	Yes	No	Yes	Yes	No
1468	Ratuni	0	0	0	0	0	2	0	No	No	Yes	Yes	No	No	Yes	No
1469	Mahadevbati	0	0	0	0	0	0	0	No	No	Yes	Yes	No	Yes	Yes	No
1470	Singedda	0	0	0	0	0	0	0	No	No	Yes	Yes	No	Yes	Yes	No
1471	Molla	0	0	0	1	0	0	0	No	No	Yes	Yes	No	No	Yes	No
1472	Kaya	0	0	1	1	0	0	0	No	No	Yes	Yes	No	No	Yes	No
1473	Kayemba	0	0	0	0	0	0	0	No	No	Yes	Yes	No	No	Yes	No
1474	Brahmanpara	0	0	4	0	0	0	0	Yes	Yes	Yes	Yes	No	No	Yes	No
1475	Bahara	0	0	0	5	0	0	0	Yes	Yes	Yes	Yes	No	Yes	Yes	No
1476	Bhandira	0	0	0	0	0	4	0	No	No	Yes	No	No	Yes	Yes	No
1477	Bajedohalia	1	0	0	0	0	0	0	No	No	Yes	Yes	No	No	Yes	No
1478	Dohalia	2	0	0	0	0	0	0	No	No	Yes	No	No	No	Yes	No
1479	Rasora (P)	0	0	0	0	0	0	0	No	No	Yes	No	No	Yes	Yes	No

Availability of toilet & others Yes / No				Communication and transport facilities (If amenities available code -Yes is given except for Village Pin Code ,If not available within the village , the distance range code viz; a for < 5 Kms, b for 5-10 Kms and c for 10+ kms of nearest place where facility is available is given).								
Community toilet including bath.	Community toilet excluding bath.	Rural sanitary mart or sanitary hardware outlet available near the village.	Community bio- gas or recycle of waste for productive use.	Post office(PO)	Sub post office (SPO)	Post & Telegraph office (P&TO)	Village Pin Code	Telephones (Land lines)	Public call office (PCO)	Mobile phone coverage	Name of Village	Serial Number
47	48	49	50	51	52	53	54	55	56	57	2	1
No	No	No	No	c	Yes	c	742140	c	Yes	Yes	Benipur	1437
No	No	No	No	b	Yes	b	742140	a	b	Yes	Gopalnagar	1438
No	No	No	No	a	b	b	742140	a	a	Yes	Baze Gopalnagar	1439
No	No	No	No	b	b	b	742171	b	b	Yes	Indrahata	1440
No	No	No	No	b	b	a	742171	Yes	a	Yes	Chator	1441
No	No	No	No	b	b	b	742171	Yes	Yes	Yes	Chandra Prasadpur	1442
No	No	No	No	b	a	b	742171	Yes	Yes	Yes	Bundai	1443
No	Yes	No	No	Yes	a	a	742171	Yes	Yes	Yes	Purandarpur	1444
No	No	No	No	c	Yes	c	742140	c	c	Yes	Srikantapur	1445
No	No	No	No	b	a	c	742140	Yes	a	Yes	Harinagar	1446
No	Yes	No	No	a	b	b	742140	a	b	Yes	Gobindapur	1447
No	Yes	No	No	a	b	b	742138	b	b	Yes	Chandanagar	1448
No	Yes	No	No	a	b	b	742138	b	b	Yes	Santoshpur	1449
No	Yes	No	No	a	b	b	742171	a	b	Yes	Jitpur	1450
No	Yes	No	No	Yes	b	b	742140	Yes	a	Yes	Rajarampur	1451
No	Yes	No	No	a	a	b	742138	Yes	b	Yes	Gopalpur	1452
No	Yes	No	No	a	b	a	742140	Yes	a	Yes	Manoharpur	1453
No	No	No	No	a	a	a	742138	a	Yes	Yes	Gandhorbbapur	1454
No	No	No	No	a	a	a	742140	Yes	a	Yes	Rayabati	1455
No	No	No	No	a	a	a	742140	a	b	Yes	Bati	1456
No	No	No	No	a	a	a	742138	Yes	a	Yes	Boltali	1457
No	Yes	No	No	b	a	b	742168	Yes	Yes	Yes	Kalyanpur	1458
No	No	No	No	a	a	a	742140	Yes	a	Yes	Sadpur (P)	1459
No	No	No	No	a	a	a	742137	a	a	Yes	Bamandasbati	1460
No	No	No	No	Yes	b	b	742147	Yes	Yes	Yes	Jasohari Rambhadrabati	1461 1462
No	No	No	No	b	a	b	742168	b	Yes	Yes	Munigram	1463
No	No	No	No	a	a	a	742138	a	a	Yes	Rudrabati	1464
No	No	No	No	b	a	b	742138	b	a	Yes	Raghupur	1465
No	No	No	Yes	a	a	a	742138	Yes	Yes	Yes	Laharpara	1466
No	No	No	No	c	c	c	742172	Yes	Yes	Yes	Anukha	1467
No	No	No	Yes	a	a	a	742172	Yes	Yes	Yes	Ratuni	1468
No	No	No	Yes	b	b	b	742172	Yes	b	Yes	Mahadevbati	1469
No	No	No	No	c	c	c	742172	b	Yes	Yes	Singedda	1470
No	No	No	No	a	a	b	742172	a	a	Yes	Molla	1471
No	No	No	Yes	c	c	c	742138	b	b	Yes	Kaya	1472
No	No	No	No	a	a	b	742138	a	b	Yes	Kayemba	1473
No	No	No	No	a	Yes	Yes	742138	a	a	Yes	Brahmanpara	1474
No	No	Yes	Yes	a	Yes	a	742138	Yes	Yes	Yes	Bahara	1475
No	No	No	No	a	a	a	742138	Yes	a	Yes	Bhandira	1476
No	No	No	No	a	a	a	742137	Yes	Yes	Yes	Bajedohalia	1477
No	No	No	No	a	a	a	742137	Yes	Yes	Yes	Dohalia	1478
No	No	No	No	b	b	b	742139	Yes	a	Yes	Rasora (P)	1479

Communication and transport facilities (If amenities available code -Yes is given except for Village Pin Code ,If not available within the village , the distance range code viz; a for < 5 Kms, b for 5-10 Kms and c for 10+ kms of nearest place where facility is available is given).													Village connected to highway (If amenities available code viz; a for < 5 Kms, b for 5-10 Kms and c for 10+ kms of nearest place where facility is available is given).			
Serial Number	Name of Village	Internet cafes/ Common service centre (CSC)	Private courier facility	Bus service (Public & Private)	Railway stations	Auto/Modified Autos	Taxis and Vans	Tractors	Cycle-pulled rickshaws(Manual & Machine driven)	Carts driven by animals	Sea /River ferry service	Connected to national highway(NH)	Connected to state highway(SH)	Connected to major district road (MDR)	Connected to others district road	Pucca roads
1	2	58	59	60	61	62	63	64	65	66	67	68	69	70	71	72
1437	Benipur	c	c	b	c	b	Yes	Yes	Yes	Yes	Yes	c	b	b		b
1438	Gopalnagar	Yes	b	b	c	b	Yes	Yes	Yes	Yes	b	c	a		Yes	Yes
1439	Baze Gopalnagar	b	b	b	c	b	b	Yes	Yes	Yes	c	c	b		a	a
1440	Indrahata	b	a	a	c	a	Yes	Yes	Yes	Yes	a	c	a	a	b	a
1441	Chator	a	a	a	c	a	Yes	Yes	Yes	Yes	a	c			b	a
1442	Chandra Prasadpur	b	a	a	a	a	Yes	Yes	Yes	Yes	a	a	Yes	a	a	a
1443	Bundai	b	b	a	c	a	Yes	Yes	Yes	Yes	c	c	Yes	a	a	a
1444	Purandarpur	b	a	Yes	c	a	Yes	Yes	Yes	Yes	c	a	Yes	a	Yes	Yes
1445	Srikantapur	c	c	b	c	b	Yes	Yes	Yes	Yes	b	c	b	b	b	Yes
1446	Harinagar	b	c	a	c	b	Yes	Yes	Yes	Yes	Yes	c	a	a		a
1447	Gobindapur	b	b	a	c	a	Yes	Yes	Yes	Yes	a	c	a	c	Yes	a
1448	Chandanagar	b	b	b	c	b	Yes	Yes	Yes	Yes	a	c	b	c	Yes	b
1449	Santoshpur	b	b	b	c	b	Yes	Yes	Yes	Yes	b	c	b	c	c	b
1450	Jitpur	b	b	b	c	b	Yes	Yes	Yes	Yes	a	c	b	c	Yes	a
1451	Rajarampur	b	b	b	c	b	Yes	Yes	Yes	Yes	a	c	b	c	Yes	b
1452	Gopalpur	b	b	b	c	b	Yes	Yes	Yes	Yes	a	c	b	b	Yes	b
1453	Manoharpur	a	a	Yes	c	a	Yes	Yes	Yes	Yes	a	c	Yes	b	Yes	a
1454	Gandhorbbapur	a	a	a	c	a	Yes	Yes	Yes	Yes	a	c	Yes	b	b	a
1455	Rayabati	a	a	Yes	c	a	Yes	Yes	Yes	Yes	c	c	Yes	c	b	a
1456	Bati	b	a	a	c	a	Yes	Yes	Yes	Yes	c	c			Yes	a
1457	Boltali	a	a	a	c	c	Yes	Yes	Yes	Yes	c	a	a		Yes	Yes
1458	Kalyanpur	b	b	Yes	c	c	Yes	Yes	Yes	Yes	c	c	Yes		Yes	a
1459	Sadpur (P)	a	b	Yes	c	b	Yes	Yes	Yes	Yes	c	c		b	Yes	a
1460	Bamandasbati	a	a	a	c	c	a	Yes	Yes	Yes	b	a	Yes		a	a
1461	Jasohari	b	b	a	c	c	a	Yes	Yes	Yes	a	c	Yes	a	a	a
1462	Rambhadrabati															
1463	Munigram	b	b	b	c	b	Yes	Yes	Yes	Yes	Yes	c	b	a	a	a
1464	Rudrabati	a	a	a	c	a	a	a	Yes	Yes	Yes	c	a	a	a	a
1465	Raghupur	b	b	b	c	b	Yes	a	a	Yes	c	c	b	a	a	a
1466	Laharpara	a	a	Yes	c	a	Yes	Yes	Yes	Yes	a	c	a	Yes	c	Yes
1467	Anukha	Yes	c	Yes	c	c	Yes	Yes	Yes	Yes	c	c	a	a	a	a
1468	Ratuni	b	b	Yes	c	a	a	Yes	Yes	Yes	b	c		b	a	a
1469	Mahadevbati	b	b	a	c	b	Yes	Yes	Yes	a	c	c	b	a	a	a
1470	Singedda	c	c	a	c	c	a	a	Yes	Yes	c	c	b	a		a
1471	Molla	b	b	a	c	a	Yes	Yes	Yes	Yes	c	c	b			a
1472	Kaya	c	c	Yes	c	c	Yes	Yes	Yes	Yes	c	c	b	a	a	a
1473	Kayemba	b	b	a	c	a	Yes	Yes	a	Yes	c	c	b	a	b	a
1474	Brahmanpara	b	b	a	c	a	Yes	Yes	Yes	Yes	c	c	b	a	a	a
1475	Bahara	a	a	Yes	c	a	Yes	Yes	Yes	Yes	b	c	a	Yes	a	Yes
1476	Bhandira	a	a	Yes	c	c	a	a	Yes	Yes	c	c		Yes	a	Yes
1477	Bajedohalia	a	Yes	Yes	c	c	Yes	Yes	Yes	Yes	b	c		Yes	Yes	Yes
1478	Dohalia	a	a	Yes	c	a	Yes	Yes	Yes	Yes	b	c	a	a	Yes	Yes
1479	Rasora (P)	b	b	a	c	a	Yes	b	Yes	Yes	a	c	b	b	Yes	Yes

ys,village roads, banks & credit societies
 :-Yes is given, If not available within the
 code viz; a for < 5 Kms, b for 5-10 Kms
 place where facility is available is given).

Availability of miscellaneous facilities (If amenities available code -Yes is given, If not
 available within the village , the distance range code viz; a for < 5 Kms, b for 5-10 Kms
 and c for 10+ kms of nearest place where facility is available is given).

Kutchcha roads	Water bounded macadam(WBM) roads	Navigable waterway (river/canal)(NW)	Footpaths (FP)	Commercial & Co-operative Banks	ATM	Agricultural Credit Societies	Self-Help Group (SHG)	Public distribution system (PDS) shop	Mandis / Regular market	Weekly Haat	Agricultural marketing society	Integrated Child Development Scheme (Nutritional Centres)	Anganwadi Centre (Nutritional Centres)	Others (Nutritional Centres)	Name of Village	Serial Number
73	74	75	76	77	78	79	80	81	82	83	84	85	86	87	2	1
Yes	a	Yes	Yes	c	c	c	Yes	Yes	c	b	c	c	a	a	Benipur	1437
Yes	b	b	Yes	a	b	c	Yes	a	b	c	c	b	Yes	a	Gopalnagar	1438
Yes	Yes	Yes	Yes	b	b	c	Yes	Yes	b	b	b	Yes	Yes	Yes	Baze Gopalnagar	1439
a	a	a	Yes	b	b	b	Yes	c	c	b	a	Yes	Yes	Yes	Indrahata	1440
Yes	Yes	c	Yes	b	b	b	Yes	c	c	a	a	Yes	Yes	Yes	Chator	1441
Yes	a	a	Yes	b	b	b	Yes	c	c	a	a	Yes	Yes	Yes	Chandra Prasadpur	1442
Yes	Yes	a	Yes	a	b	c	Yes	b	c	b	a	Yes	Yes	Yes	Bundai	1443
Yes	Yes	a	Yes	Yes	a	c	Yes	Yes	Yes	Yes	Yes	Yes	Yes	Yes	Purandarpur	1444
Yes	b	b	Yes	Yes	c	c	Yes	b	c	b	b	c	Yes	a	Srikantapur	1445
Yes		Yes	Yes	a	b	c	Yes	a	c	a	a	b	Yes	Yes	Harinagar	1446
Yes	a	a	Yes	b	b	c	Yes	Yes	b	b	b	Yes	Yes	Yes	Gobindapur	1447
Yes	b	b	Yes	b	b	c	Yes	a	c	b	b	b	Yes	Yes	Chandanagar	1448
Yes	a	a	a	b	b	c	Yes	Yes	c	b	b	Yes	b	Yes	Santoshpur	1449
Yes	a	a	a	b	b	c	Yes	a	c	b	b	b	Yes	Yes	Jitpur	1450
Yes	b	b	b	b	b	c	a	a	c	b	b	b	Yes	Yes	Rajarampur	1451
Yes	b	b	Yes	a	a	Yes	a	Yes	c	b	b	Yes	Yes	Yes	Gopalpur	1452
Yes	a	b	Yes	a	a	c	Yes	a	c	a	a	a	Yes	Yes	Manoharpur	1453
Yes	Yes	a	Yes	a	a	c	Yes	b	c	b	b	Yes	Yes	Yes	Gandhorbbapur	1454
Yes	b	b	Yes	a	a	c	Yes	c	c	a	a	Yes	Yes	Yes	Rayabati	1455
Yes	Yes	c	Yes	b	b	c	Yes	c	c	a	a	Yes	Yes	Yes	Bati	1456
Yes	Yes	Yes	Yes	a	a	c	Yes	a	c	b	b	Yes	Yes	Yes	Boltali	1457
Yes	a	a	Yes	a	b	c	Yes	b	c	b	a	a	Yes	Yes	Kalyanpur	1458
Yes	Yes	a	Yes	a	a	c	Yes	b	c	a	a	a	Yes	Yes	Sadpur (P)	1459
Yes	a		a	a	a	c	Yes	a	c	b	a	Yes	Yes	Yes	Bamandasbati	1460
Yes	Yes		Yes	b	b	c	Yes	Yes	c	b	b	b	Yes	Yes	Jasohari	1461
															Rambhadrabati	1462
a	a	c	Yes	b	b	c	Yes	Yes	c	b	b	b	Yes	Yes	Munigram	1463
Yes	a		Yes	a	a	c	Yes	a	c	b	a	b	Yes	Yes	Rudrabati	1464
a	a	c	c	b	b	c	Yes	a	c	b	b	b	Yes	Yes	Raghupur	1465
Yes	a	a	Yes	a	a	c	Yes	Yes	c	b	b	b	Yes	Yes	Laharpara	1466
a	a	a	Yes	Yes	b	c	Yes	a	c	b	b	c	Yes	Yes	Anukha	1467
a	a	b	c	a	b	c	Yes	b	c	b	b	c	Yes	Yes	Ratuni	1468
Yes	a	c	c	b	b	c	Yes	a	c	b	b	c	Yes	Yes	Mahadevbat	1469
a	a	c	c	c	c	c	Yes	a	c	b	b	c	Yes	Yes	Singedda	1470
a	a	c	c	b	b	c	Yes	a	b	a	b	c	Yes	Yes	Molla	1471
a	a	c	c	a	b	c	Yes	Yes	c	b	b	c	Yes	Yes	Kaya	1472
a	a	c	c	b	b	c	Yes	a	c	b	b	b	Yes	Yes	Kayemba	1473
a	a	c	Yes	b	b	c	Yes	a	c	a	a	b	Yes	Yes	Brahmanpara	1474
Yes	Yes	c	Yes	a	a	c	Yes	Yes	c	a	a	b	Yes	Yes	Bahara	1475
Yes	a	a	Yes	a	a	c	Yes	a	c	b	a	b	Yes	Yes	Bhandira	1476
Yes	Yes	Yes	Yes	Yes	a	Yes	Yes	a	c	b	Yes	a	Yes	Yes	Bajedohalia	1477
Yes	Yes	a	Yes	a	a	c	Yes	Yes	c	a	a	a	Yes	Yes	Dohalia	1478
Yes	a	a	a	b	b	c	Yes	b	c	b	b	b	Yes	Yes	Rasora (P)	1479

Availability of miscellaneous facilities (If amenities available code -Yes is given, If not available within the village , the distance range code viz; a for < 5 Kms, b for 5-10 Kms and c for 10+ kms of nearest place where facility is available is given).												Availability of electricity (Yes/No)			
Serial Number	Name of Village	ASHA (Accredited Social Health Activist)	Community centre with/without TV	Sports Field,	Sports Club / Recreation Centre	Cinema / Video Hall	Public Library	Public Reading Room	Newspaper Supply	Assembly Polling station	Birth & Death Registration Office	Power Supply for Domestic Use (ED)	Power Supply for Agricultural Use (EAG)	Power Supply for Commercial Use (EC)	Power Supply for All Uses (EA)
1	2	88	89	90	91	92	93	94	95	96	97	98	99	100	101
1437	Benipur	Yes	c	a	Yes	c	c	c	c	c	Yes	Yes	Yes	No	No
1438	Gopalnagar	Yes	b	Yes	Yes	b	a	b	b	Yes	Yes	Yes	Yes	Yes	Yes
1439	Baze Gopalnagar	Yes	b	b	b	b	b	b	Yes	Yes	a	Yes	No	No	No
1440	Indrahata	Yes	c	a	a	c	b	b	Yes	Yes	b	Yes	No	No	No
1441	Chator	Yes	c	a	a	a	b	b	Yes	Yes	b	Yes	Yes	No	No
1442	Chandra Prasadpur	Yes	c	a	a	b	a	a	Yes	Yes	a	Yes	No	No	No
1443	Bundai	Yes	c	Yes	Yes	b	Yes	Yes	Yes	Yes	a	Yes	Yes	No	No
1444	Purandarpur	Yes	a	a	a	a	Yes	a	Yes	Yes	Yes	Yes	Yes	Yes	Yes
1445	Srikantapur	Yes	c	a	Yes	c	c	c	c	Yes	c	Yes	Yes	No	No
1446	Harinagar	Yes	b	a	b	b	b	b	Yes	Yes	Yes	Yes	No	No	No
1447	Gobindapur	Yes	b	b	b	b	a	a	Yes	Yes	a	Yes	Yes	Yes	Yes
1448	Chandanagar	Yes	b	b	b	b	a	a	Yes	Yes	a	Yes	Yes	Yes	Yes
1449	Santoshpur	Yes	b	b	b	a	a	Yes	Yes	a	a	Yes	Yes	Yes	Yes
1450	Jitpur	a	b	b	b	b	a	a	Yes	a	a	Yes	Yes	Yes	Yes
1451	Rajarampur	Yes	b	b	b	b	a	a	Yes	a	a	Yes	Yes	Yes	Yes
1452	Gopalpur	Yes	b	b	b	b	a	a	Yes	Yes	a	Yes	Yes	Yes	Yes
1453	Manoharpur	Yes	a	a	a	a	a	a	Yes	Yes	a	Yes	Yes	Yes	Yes
1454	Gandhorbbapur	Yes	c	b	Yes	c	b	b	Yes	Yes	a	Yes	Yes	No	No
1455	Rayabati	Yes	c	a	a	a	a	a	Yes	Yes	a	Yes	Yes	No	No
1456	Bati	Yes	c	c	a	b	b	b	Yes	Yes	a	Yes	No	No	No
1457	Boltali	Yes	c	a	a	a	a	Yes	Yes	Yes	a	Yes	No	No	No
1458	Kalyanpur	Yes	b	a	b	b	a	a	Yes	Yes	a	Yes	Yes	Yes	Yes
1459	Sadpur (P)	Yes	a	Yes	a	b	b	b	Yes	Yes	a	Yes	Yes	Yes	Yes
1460	Bamandasbati	Yes	Yes	a	a	a	a	a	Yes	a	a	Yes	Yes	Yes	Yes
1461	Jasohari	Yes	c	b	b	b	b	b	Yes	Yes	b	Yes	Yes	Yes	Yes
1462	Rambhadrabati														
1463	Munigram	Yes	a	Yes	a	Yes	a	a	a	Yes	a	Yes	No	No	No
1464	Rudrabati	Yes	a	a	a	a	a	a	Yes	Yes	a	Yes	Yes	Yes	Yes
1465	Raghupur	b	a	a	a	a	a	a	a	a	a	Yes	Yes	No	No
1466	Laharpara	Yes	a	a	a	a	a	a	Yes	Yes	a	Yes	Yes	Yes	Yes
1467	Anukha	Yes	b	b	b	b	b	b	b	Yes	b	Yes	Yes	No	No
1468	Ratuni	Yes	b	b	b	b	b	b	Yes	Yes	b	Yes	Yes	No	No
1469	Mahadevbati	Yes	b	b	b	b	b	b	a	Yes	b	Yes	Yes	Yes	Yes
1470	Singedda	b	Yes	b	b	b	b	b	a	b	b	Yes	Yes	Yes	Yes
1471	Molla	Yes	b	b	b	b	b	b	b	Yes	b	Yes	Yes	Yes	Yes
1472	Kaya	Yes	b	b	b	b	b	b	b	Yes	b	Yes	Yes	Yes	Yes
1473	Kayemba	a	a	a	a	b	a	a	a	a	a	Yes	Yes	Yes	Yes
1474	Brahmanpara	Yes	a	Yes	a	a	a	a	a	Yes	a	Yes	Yes	Yes	Yes
1475	Bahara	Yes	Yes	Yes	Yes	a	Yes	Yes	Yes	Yes	Yes	Yes	Yes	Yes	Yes
1476	Bhandira	Yes	c	a	a	a	a	a	Yes	Yes	a	Yes	Yes	Yes	Yes
1477	Bajedohalia	Yes	Yes	a	a	a	a	a	Yes	a	a	Yes	Yes	Yes	Yes
1478	Dohalia	Yes	c	a	a	a	a	a	Yes	Yes	a	Yes	Yes	Yes	Yes
1479	Rasora (P)	a	c	a	a	b	b	b	Yes	Yes	b	Yes	Yes	Yes	Yes

Nearest Town		Land Use							
		Area under different types of land use (in hectares rounded up to one decimal place)							
Name	Distance range code i.e. a for < 5 Kms, b for 5-10 Kms and c for 10+ kms .	Forests	Area under Non-agricultural Uses	Barren and Un-cultivable land	Permanent Pastures and Other Grazing Lands	Land Under Miscellaneous Tree Crops etc.	Culturable Waste Land	Name of Village	Serial Number
102	103	104	105	106	107	108	109	2	1
KANDI	b	0	23.7	0	0	0	6.5	Benipur	1437
KANDI	b	0	34.5	0	0	0	9.7	Gopalnagar	1438
KANDI	b	0	18.2	0	0	0	4.6	Baze Gopalnagar	1439
KANDI	b	0	0	0	0	0	44.4	Indrahata	1440
KANDI	b	0	0	0	0	0	14.3	Chator	1441
KANDI	b	0	0	0	0	0	15.7	Chandra Prasadpur	1442
KANDI	a	0	0	0	0	0	12.5	Bundai	1443
KANDI	a	0	0	0	0	0	87.8	Purandarpur	1444
KANDI	b	0	41.4	0	0	0	6.5	Srikantapur	1445
KANDI	b	0	10.4	0	0	0	5.7	Harinagar	1446
KANDI	b	0	33.8	0	0	0	7.3	Gobindapur	1447
KANDI	b	0	15.1	0	0	0	6.5	Chandanagar	1448
KANDI	b	0	42.4	0	0	0	2.8	Santoshpur	1449
KANDI	b	0	8.5	0	0	0	8.9	Jitpur	1450
KANDI	b	0	14.3	0	0	0	6.1	Rajarampur	1451
KANDI	b	0	34.1	0	0	0	6.5	Gopalpur	1452
KANDI	b	0	78.9	0	0	0	4.9	Manoharpur	1453
KANDI	b	0	0	0	0	0	39.4	Gandhorbbapur	1454
KANDI	a	0	0	0	0	0	21	Rayabati	1455
KANDI	b	0	0	0	0	0	15.5	Bati	1456
KANDI	a	0	0	0	0	0	21.9	Boltali	1457
KANDI	a	0	4.1	0	0	0	2	Kalyanpur	1458
KANDI	b	0	5.9	0	0	0	11	Sadpur (P)	1459
KANDI	a	0	1.7	0	0	0	0.3	Bamandasbati	1460
KANDI	b	0	103.1	0	0	0	7.4	Jasohari	1461
KANDI	b	0	3	0	0	0	0	Rambhadrabati	1462
KANDI	b	0	63.4	0	0	0	7.3	Munigram	1463
KANDI	a	0	33.6	0	0	0	4.9	Rudrabati	1464
KANDI	b	0	6.5	0	0	0	5.7	Raghupur	1465
KANDI	b	0	24.4	0	0	0	5.7	Laharpara	1466
KANDI	b	0	43.1	0	0	0	6.5	Anukha	1467
KUNDI	b	0	9.1	0	0	0	4.9	Ratuni	1468
KANDI	b	0	15.8	0	0	0	7.3	Mahadevbati	1469
KANDI	b	0	8.4	0	0	0	6.1	Singedda	1470
KANDI	b	0	12.9	0	0	0	12.1	Molla	1471
KANDI	b	0	11.9	0	0	0	9.7	Kaya	1472
KANDI	b	0	10.6	0	0	0	5.7	Kayemba	1473
KANDI	b	0	25.2	0	0	0	11.9	Brahmanpara	1474
KANDI	b	0	57.6	0	0	0	9.7	Bahara	1475
KANDI	a	0	17.4	0	0	0	9.3	Bhandira	1476
KANDI	b	0	5.8	0	0	0	1	Bajedohalia	1477
KANDI	b	0	21.3	0	0	0	7.4	Dohalia	1478
KANDI	b	0	65.8	0	0	0	5.7	Rasora (P)	1479

Land Use												
Area under different types of land use (in hectares rounded up to one decimal place)							Area irrigated by source (in hectare).					
Serial Number	Name of Village	Fallow lands other than current fallows	Current Fallows	Net Area Sown	Total Irrigated Land Area	Total Un-irrigated Land Area	Canals (C)	Wells/Tube-wells(W/TW)	Tanks/Lakes(T/L)	Water Falls(WF)	Others(O)	
1	2	110	111	112	113	114	115	116	117	118	119	
1437	Benipur	0	0	134	88.4	45.5	0	36.4	2	0	50	
1438	Gopalnagar	0	0	140	47.8	92.3	46.5	0	1.2	0	0	
1439	Baze Gopalnagar	0	0	28.3	20.6	7.6	0	20.6	0	0	0	
1440	Indrahata	0	0	52.2	31.3	20.8	0	30.9	0.4	0	0	
1441	Chator	0	0	51.4	22.3	29.1	0	20.2	2	0	0	
1442	Chandra Prasadpur	0	0	94.7	33.6	61.1	0	30.4	3.2	0	0	
1443	Bundai	0	0	66.3	21	45.3	0	14.2	6.8	0	0	
1444	Purandarpur	0	0	318.9	137.8	181.1	0	130.9	6.9	0	0	
1445	Srikantapur	0	0	182.1	51.4	130.7	0	50.6	0.8	0	0	
1446	Harinagar	0	0	63.9	17.4	46.5	16.6	0	0.8	0	0	
1447	Gobindapur	0	0	142.8	42	100.8	0	42	0	0	0	
1448	Chandanagar	0	0	85.4	42	43.4	0	42	0	0	0	
1449	Santoshpur	0	0	71.9	25	46.9	0	25	0	0	0	
1450	Jitpur	0	0	49.4	15	34.4	0	15	0	0	0	
1451	Rajarampur	0	0	29.7	5	24.7	0	5	0	0	0	
1452	Gopalpur	0	0	57.8	42	15.8	0	42	0	0	0	
1453	Manoharpur	0	0	78.6	42	36.6	0	42	0	0	0	
1454	Gandhorbbapur	0	0	128.6	48.5	80.1	0	40.5	8	0	0	
1455	Rayabati	0	0	89.6	16.8	72.8	0	14.2	2.6	0	0	
1456	Bati	0	0	52.6	10.1	42.5	0	8.1	2	0	0	
1457	Boltali	0	0	47.8	22.7	25.1	0	14.2	8.5	0	0	
1458	Kalyanpur	0	0	20.9	12	8.9	0	12	0	0	0	
1459	Sadpur (P)	0	0	226.3	36	190.3	0	36	0	0	0	
1460	Bamandasbati	0	0	14.3	6.4	7.8	0	6.4	0	0	0	
1461	Jasohari	0	0	358.2	356.9	1.3	207	149.9	0	0	0	
1462	Rambhadrabati	0	0	13.4	13.4	0	0	13.4	0	0	0	
1463	Munigram	0	0	219.3	198.2	21	161.9	20.2	16.1	0	0	
1464	Rudrabati	0	0	29.5	16.2	13.4	0	16.2	0	0	0	
1465	Raghupur	0	0	30	16.2	13.8	0	12.1	0	0	4.1	
1466	Laharpara	0	0	128.7	75.7	53	0	63.6	0	0	12	
1467	Anukha	0	0	139.2	58.3	80.9	0	55	3.2	0	0	
1468	Ratuni	0	0	52.2	37.6	14.6	0	30.4	7.3	0	0	
1469	Mahadevbati	0	0	81.3	38.8	42.5	0	8.5	30.4	0	0	
1470	Singedda	0	0	41.2	12.1	29	0	8.1	4	0	0	
1471	Molla	0	0	80.9	20.2	60.7	0	12.1	8.1	0	0	
1472	Kaya	0	0	56.7	28.3	28.3	0	18.2	10.1	0	0	
1473	Kayemba	0	0	52.2	23.1	29.1	0	18.2	4.9	0	0	
1474	Brahmanpara	0	0	132.3	56.7	75.7	0	40.5	16.2	0	0	
1475	Bahara	0	0	161.5	48.6	112.9	0	40.5	8.1	0	0	
1476	Bhandira	0	0	108	65.5	42.5	0	65.5	0	0	0	
1477	Bajedohalia	0	0	11	3.2	7.8	0	3.2	0	0	0	
1478	Dohalia	0	0	120.5	65	55.5	0	65	0	0	0	
1479	Rasora (P)	0	0	180.6	82.3	98.3	0	82.3	0	0	0	

Name of three most important commodities manufactured			Name of Village	Serial Number
First	Second	Third		
120	121	122	2	1

Rice

Benipur	1437
Gopalnagar	1438
Baze Gopalnagar	1439
Indrahata	1440
Chator	1441
Chandra Prasadpur	1442
Bundai	1443
Purandarapur	1444
Srikantapur	1445
Harinagar	1446
Gobindapur	1447
Chandanagar	1448
Santoshpur	1449
Jitpur	1450
Rajarampur	1451
Gopalpur	1452
Manoharpur	1453
Gandhorbbapur	1454
Rayabati	1455
Bati	1456
Boltali	1457
Kalyanpur	1458
Sadpur (P)	1459
Bamandasbati	1460
Jasohari	1461
Rambhadrabati	1462
Munigram	1463
Rudrabati	1464
Raghupur	1465
Laharpara	1466
Anukha	1467
Ratuni	1468
Mahadevbati	1469
Singedda	1470
Molla	1471
Kaya	1472
Kayemba	1473
Brahmanpara	1474
Bahara	1475
Bhandira	1476
Bajedohalia	1477
Dohalia	1478
Rasora (P)	1479

Census of India 2011
Amenities and Land use

Serial Number	Name of Village	Location code no.	Total area of the village (in hectares rounded up to one decimal place)	Total population (2011 census)	Number of households (2011 census)	Number of educational amenities availab village, the distance range code viz; a for for 10+ kms of nearest place where fa							
						Pre-Primary school (PP)	Primary school (P)	Middle school (M)	Secondary School (S)	Senior Secondary school (SS)	Degree college of arts science & commerce (ASC)	Engineering college(EC)	Medical college (MC)
1	2	3	4	5	6	7	8	9	10	11	12	13	14
1480	Sashpara	315296	92.2	4649	1045	3	3	1	a	a	a	c	c
1481	Mahadia	315297	232.7	3463	803	2	2	a	a	a	b	c	c
1482	Durgapur	315298	103.9	1160	284	a	a	a	a	a	b	c	c
1483	Lakshmikantapur	315299	260.1	1602	356	1	1	1	1	a	a	c	c
1484	Andulia	315300	247.5	2376	521	2	2	1	1	a	b	c	c
1485	Hizole Thakurani Chak	315301	323.6	0	0								
1486	Jayrampur	315302	95.4	0	0								
1487	Bhabanandapur	315303	88.8	1402	258	1	1	a	a	a	c	c	c
1488	Ranipur	315304	181.1	3383	704	1	1	a	a	a	c	c	a
Block T O T A L :			22747.9	220145	48963	176	171	43	17	12	0	0	0

- Village Directory

(As in 2009)

le. (If not available within the < 5 Kms, b for 5-10 Kms and c cility is available is given).						Number of Medical Amenities available. (If not available within the village , the distance range code viz; a for < 5 Kms, b for 5-10 Kms and c for 10+ kms of nearest place where facility is available is given).										Name of Village	Serial Number	
Management institute (MI)	Polytechnic (Pt)	Vocational training school /ITI	Non-formal training centre (NFTC)	Special school for disabled (SSD)	Others (specify)	Community health centre (CHC)	Primary health centre (PHC)	Primary health sub centre (PHS)	Maternity and child welfare centre (MCW)	T.B. clinic (TBC)	Hospital-allopathic (HA)	Hospital-alternative medicine (HO)	Dispensary (D)	Veterinary hospital (VH)	Mobile health clinic (MHC)			Family welfare centre (FWC)
15	16	17	18	19	20	21	22	23	24	25	26	27	28	29	30	31	2	1
b	c	a	a	a		4	2	1	1	1	a	a	a	a	c	1	Sashpara	1480
b	c	a	a	a		a	1	1	1	1	a	c	b	b		1	Mahadia	1481
a	c	a	a	a		b	a	a	a	a	b	b	b	b	c	b	Durgapur	1482
b	c	a	a	a		a	1	1	1	1	a	a	a	a		1	Lakshmikantapur	1483
b	c	a	a	a			a	1	b	b	b	b	b	b	c	b	Andulia	1484
																	Hizole Thakurani Chak	1485
																	Jayrampur	1486
c	c	c	c	c		c	c	a	c	c	c	c	c	c	c	c	Bhabanandapur	1487
c	c	c	c	c		c	b	a	c	c	c	c	c	c	c	c	Ranipur	1488
1	0	2	18	0	0	4	11	32	5	5	1	0	1	2	0	6	: Block T O T A L	

Serial Number	Name of Village	Number of Non-Government Medical Amenities available.							Availability of drinking water - Yes / No							
		Charitable non Govt. hospital/Nursing home.	Medical practitioner with MBBS Degree	Medical practitioner with other degree	Medical practitioner with no degree	Traditional practitioner and faith healer	Medicine Shop	Others	Tap water (Treated/Untreated)	Well water (Covered / Uncovered well)	Hand Pump	Tube wells / Bore well	Spring	River / Canal	Tank / Pond / Lake	Others
1	2	32	33	34	35	36	37	38	39	40	41	42	43	44	45	46
1480	Sashpara	0	0	0	0	0	0	0	No	No	No	Yes	No	No	Yes	No
1481	Mahadia	0	0	0	1	1	0	0	No	No	No	Yes	No	No	Yes	No
1482	Durgapur	0	0	0	0	0	0	0	No	No	No	Yes	No	No	No	No
1483	Lakshmikantapur	0	0	0	0	0	0	0	No	No	No	Yes	No	No	Yes	No
1484	Andulia	0	0	0	0	0	0	0	No	No	No	Yes	No	No	No	No
1485	Hizole Thakurani Chak															
1486	Jayrampur															
1487	Bhabanandapur	0	0	0	0	1	0	0	No	No	Yes	No	No	Yes	Yes	No
1488	Ranipur	0	0	0	0	0	0	0	No	No	No	No	No	Yes	No	No
Block T O T A L :		3	0	19	48	16	28	0	13	4	45	75	0	36	72	0

Availability of toilet & others Yes / No				Communication and transport facilities (If amenities available code -Yes is given except for Village Pin Code ,If not available within the village , the distance range code viz; a for < 5 Kms, b for 5-10 Kms and c for 10+ kms of nearest place where facility is available is given).								
Community toilet including bath.	Community toilet excluding bath.	Rural sanitary mart or sanitary hardware outlet available near the village.	Community bio- gas or recycle of waste for productive use.	Post office(PO)	Sub post office (SPO)	Post & Telegraph office (P&TO)	Village Pin Code	Telephones (Land lines)	Public call office (PCO)	Mobile phone coverage	Name of Village	Serial Number
47	48	49	50	51	52	53	54	55	56	57	2	1
No	Yes	No	No	a	a	a	742138	Yes	Yes	Yes	Sashpara	1480
No	Yes	Yes	No	Yes	a	b	742138	Yes	Yes	Yes	Mahadia	1481
No	No	No	No	a	a	b		a	a	Yes	Durgapur	1482
No	Yes	No	No	a	a	a	742171	Yes	a	Yes	Lakshmikantapur	1483
No	Yes	No	No	Yes	a	b	742138	Yes	Yes	Yes	Andulia	1484
											Hizole Thakurani Chak	1485
											Jayrampur	1486
No	No	No	No	c	a	c	742138	a	a	Yes	Bhabanandapur	1487
No	No	No	No	c	a	c	742405	a	c	Yes	Ranipur	1488
1	15	8	6	11	10	2	82	49	29	83	: Block T O T A L	

Communication and transport facilities (If amenities available code -Yes is given except for Village Pin Code ,If not available within the village , the distance range code viz; a for < 5 Kms, b for 5-10 Kms and c for 10+ kms of nearest place where facility is available is given).													Village connected to highway (If amenities available code viz; a for < 5 Kms, b for 5-10 Kms and c for 10+ kms of nearest place where facility is available is given).			
Serial Number	Name of Village	Internet cafes/ Common service centre (CSC)	Private courier facility	Bus service (Public & Private)	Railway stations	Auto/Modified Autos	Taxis and Vans	Tractors	Cycle-pulled rickshaws(Manual & Machine driven)	Carts driven by animals	Sea /River ferry service	Connected to national highway(NH)	Connected to state highway(SH)	Connected to major district road (MDR)	Connected to others district road	Pucca roads
1	2	58	59	60	61	62	63	64	65	66	67	68	69	70	71	72
1480	Sashpara	a	a	a	c	a	Yes	Yes	Yes	Yes	a	c	a	a	Yes	a
1481	Mahadia	b	b	b	c	b	Yes	Yes	Yes	Yes	c	c	a	a	a	Yes
1482	Durgapur	b	b	b	c	b	Yes	Yes	Yes	Yes	a	c	b	b	Yes	b
1483	Lakshmikantapur	a	a	a	c	a	Yes	Yes	Yes	Yes	b	c	a		Yes	a
1484	Andulia	b	b	b	c	b	Yes	Yes	Yes	Yes	b	c	b	c	Yes	b
1485	Hizole Thakurani Chak															
1486	Jayrampur															
1487	Bhabanandapur	c	c	b	c	b	b	Yes	a	Yes	Yes	c	c	b	a	a
1488	Ranipur	c	c	b	c	b	a	Yes	a	Yes	Yes	c	c	b	a	a
Block T O T A L :		5	1	22	0	0	61	76	77	82	11	0	15	8	25	27

ys,village roads, banks & credit societies :-Yes is given, If not available within the code viz; a for < 5 Kms, b for 5-10 Kms place where facility is available is given).								Availability of miscellaneous facilities (If amenities available code -Yes is given, If not available within the village , the distance range code viz; a for < 5 Kms, b for 5-10 Kms and c for 10+ kms of nearest place where facility is available is given).								
73	74	75	76	77	78	79	80	81	82	83	84	85	86	87	Name of Village	Serial Number
Yes	a	b	Yes	a	a	c	Yes	Yes	c	a	a	a	Yes	Yes	Sashpara	1480
Yes	Yes	a	Yes	a	b	Yes	Yes	a	c	a	b	Yes	Yes	Yes	Mahadia	1481
Yes	b	b	Yes	b	b	c	Yes	Yes	c	b	b	b	Yes	Yes	Durgapur	1482
Yes	a	b	Yes	a	a	c	Yes	Yes	c	a	a	a	Yes	Yes	Lakshmikantapur	1483
Yes	b	c	Yes	b	b	c	Yes	Yes	c	b	b	b	Yes	Yes	Andulia	1484
															Hizole Thakurani Chak	1485
															Jayrampur	1486
Yes	a	Yes	Yes	b	b	c	Yes	Yes	c	b	Yes	c	Yes	Yes	Bhabanandapur	1487
a		Yes	Yes	c	c	c	Yes	Yes	c	Yes	Yes	c	Yes	Yes	Ranipur	1488
71	26	12	68	8	0	10	82	34	5	4	13	42	79	81	: Block T O T A L	

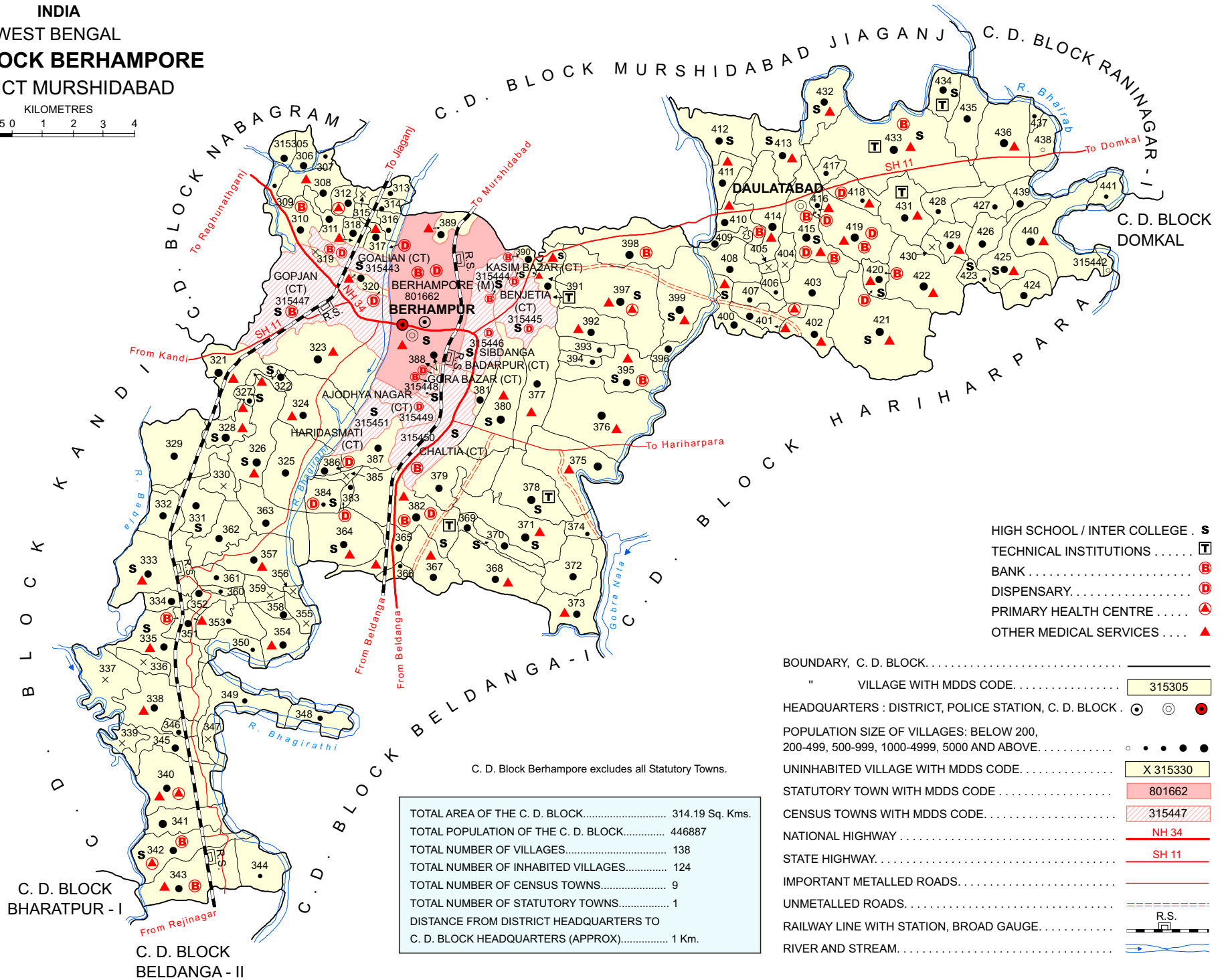
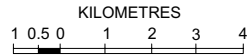
Availability of miscellaneous facilities (If amenities available code -Yes is given, If not available within the village , the distance range code viz; a for < 5 Kms, b for 5-10 Kms and c for 10+ kms of nearest place where facility is available is given).												Availability of electricity (Yes/No)			
Serial Number	Name of Village	ASHA (Accredited Social Health Activist)	Community centre with/without TV	Sports Field,	Sports Club / Recreation Centre	Cinema / Video Hall	Public Library	Public Reading Room	Newspaper Supply	Assembly Polling station	Birth & Death Registration Office	Power Supply for Domestic Use (ED)	Power Supply for Agricultural Use (EAG)	Power Supply for Commercial Use (EC)	Power Supply for All Uses (EA)
1	2	88	89	90	91	92	93	94	95	96	97	98	99	100	101
1480	Sashpara	Yes	a	a	a	a	a	a	Yes	Yes	a	Yes	Yes	Yes	Yes
1481	Mahadia	Yes	b	a	Yes	b	a	a	Yes	Yes	Yes	Yes	Yes	Yes	Yes
1482	Durgapur	Yes	b	b	b	b	Yes	Yes	Yes	a	a	Yes	Yes	Yes	Yes
1483	Lakshmikantapur	a	a	a	a	a	a	a	Yes	Yes	a	Yes	Yes	Yes	Yes
1484	Andulia	Yes	b	b	b	b	a	a	Yes	Yes	a	Yes	Yes	Yes	Yes
1485	Hizole Thakurani Chak														
1486	Jayrampur														
1487	Bhabanandapur	Yes	Yes	a	c	c	b	c	c	Yes	b	Yes	Yes	No	No
1488	Ranipur	Yes	Yes	Yes	Yes	c	c	Yes	Yes	Yes	Yes	Yes	No	No	No
Block T O T A L :		76	30	26	25	7	11	14	66	71	21	84	72	50	49

Nearest Town		Land Use							
		Area under different types of land use (in hectares rounded up to one decimal place)							
Name	Distance range code i.e. a for < 5 Kms, b for 5-10 Kms and c for 10+ kms .	Forests	Area under Non-agricultural Uses	Barren and Un-cultivable land	Permanent Pastures and Other Grazing Lands	Land Under Miscellaneous Tree Crops etc.	Culturable Waste Land	Name of Village	Serial Number
102	103	104	105	106	107	108	109	2	1
KANDI	b	0	12.6	0	0	0	8.9	Sashpara	1480
KANDI	b	0	53	0	0	0	11.3	Mahadia	1481
KANDI	b	0	14.4	0	0	0	8.9	Durgapur	1482
KANDI	b	0	54.4	0	0	0	22.3	Lakshmikantapur	1483
KANDI	b	0	52.8	0	0	0	18.6	Andulia	1484
		0	80.8	0	0	0	74.8	Hizole Thakurani Chak	1485
		0	14.3	0	0	0	22.7	Jayrampur	1486
KANDI	b	0	10.2	0	0	0	14.2	Bhabanandapur	1487
KANDI	b	0	28.9	0	0	0	17	Ranipur	1488
0	0	2	4474	0	0	0	1311.9	: Block T O T A L	

Land Use												
Area under different types of land use (in hectares rounded up to one decimal place)							Area irrigated by source (in hectare).					
Serial Number	Name of Village	Fallow lands other than current fallows	Current Fallows	Net Area Sown	Total Irrigated Land Area	Total Un-irrigated Land Area	Canals (C)	Wells/Tube-wells(W/TW)	Tanks/Lakes(T/L)	Water Falls(WF)	Others(O)	
1	2	110	111	112	113	114	115	116	117	118	119	
1480	Sashpara	0	0	70.7	20	50.7	0	20	0	0	0	
1481	Mahadia	0	0	168.4	45	123.4	0	45	0	0	0	
1482	Durgapur	0	0	80.5	42	38.5	0	42	0	0	0	
1483	Lakshmikantapur	0	0	183.4	41	142.4	0	20	21	0	0	
1484	Andulia	0	0	176.1	36.4	139.6	0	36.4	0	0	0	
1485	Hizole Thakurani Chak	0	0	167.9	70.4	97.5	0	60.7	9.7	0	0	
1486	Jayrampur	0	0	58.4	27	31.4	0	16.2	10.8	0	0	
1487	Bhabanandapur	0	0	64.3	42.5	21.8	0	0	2	0	40.5	
1488	Ranipur	0	0	135.2	81.8	53.4	0	40.5	0.8	0	40.5	
Block T O T A L :		0	0	16960	7259.5	9700.2	971.6	4550.3	1329.7	0		

Name of three most important commodities manufactured			Name of Village	Serial Number
First	Second	Third		
120	121	122	2	1
			Sashpara	1480
			Mahadia	1481
			Durgapur	1482
			Lakshmikantapur	1483
			Andulia	1484
			Hizole Thakurani Chak	1485
			Jayrampur	1486
			Bhabanandapur	1487
			Ranipur	1488
			: Block T O T A L	

INDIA
WEST BENGAL
C. D. BLOCK BERHAMPURE
DISTRICT MURSHIDABAD



- HIGH SCHOOL / INTER COLLEGE . S
- TECHNICAL INSTITUTIONS T
- BANK B
- DISPENSARY D
- PRIMARY HEALTH CENTRE PHC
- OTHER MEDICAL SERVICES M

- BOUNDARY, C. D. BLOCK
- " VILLAGE WITH MDDS CODE 315305
- HEADQUARTERS : DISTRICT, POLICE STATION, C. D. BLOCK
- POPULATION SIZE OF VILLAGES: BELOW 200, 200-499, 500-999, 1000-4999, 5000 AND ABOVE
- UNINHABITED VILLAGE WITH MDDS CODE X 315330
- STATUTORY TOWN WITH MDDS CODE 801662
- CENSUS TOWNS WITH MDDS CODE 315447
- NATIONAL HIGHWAY NH 34
- STATE HIGHWAY SH 11
- IMPORTANT METALLED ROADS
- UNMETALLED ROADS R.S.
- RAILWAY LINE WITH STATION, BROAD GAUGE
- RIVER AND STREAM

TOTAL AREA OF THE C. D. BLOCK.....	314.19 Sq. Kms.
TOTAL POPULATION OF THE C. D. BLOCK.....	446887
TOTAL NUMBER OF VILLAGES.....	138
TOTAL NUMBER OF INHABITED VILLAGES.....	124
TOTAL NUMBER OF CENSUS TOWNS.....	9
TOTAL NUMBER OF STATUTORY TOWNS.....	1
DISTANCE FROM DISTRICT HEADQUARTERS TO C. D. BLOCK HEADQUARTERS (APPROX).....	1 Km.

C. D. Block Berhampore excludes all Statutory Towns.

Alphabetical List of Villages

Name of the CD Block : Berhampore

CD Block Code (2011) : 0088

Sl. No.	Name of the Village	PLCN 2001	MDDS PLCN 2011
1	2	3	4
1	Andar Manik	00914900	315323
2	Arazi Budharpara	00914400	315319
3	Arazi Chhiruti	00916200	315336
4	Arazi Madhupur	00915900	315333
5	Bagmara	00913700	315312
6	Bahara	00913600	315311
7	Bahurul	00915500	315329
8	Baikunthapur	00919500	315369
9	Bairgachhi	00921000	315382
10	Bairgachhi Kanan Doem	00921300	315385
11	Balarampur	00914800	315322
12	Balia Danga	00923300	315402
13	Baliharpur	00925800	315427
14	Baninathpur	00919300	315367
15	Bara Satui	00916700	315341
16	Baradaha	00926600	315435
17	Basabari	00917100	315345
18	Basudebkhali	00915000	315324
19	Belia Khari	00921600	315387
20	Benidaspur	00923900	315408
21	Bezpara	00919400	315368
22	Bhagabanbati	00916800	315342
23	Bhatpara	00919600	315370
24	Bilchauti	00915600	315330
25	Budharpara	00914500	315320
26	Bundhai Para	00914100	315316
27	Chak Chandpara	00918600	315360
28	Chak Dangapara	00917600	315350
29	Chak Katalia	00917500	315349
30	Char Begpur	00921400	315386
31	Char Bhabanandapur	00917300	315347
32	Char Halalpur	00918400	315358
33	Char Harharia	00927200	315441
34	Char Khidirpur	00918500	315359

Alphabetical List of Villages

Name of the CD Block : Berhampore

CD Block Code (2011) : 0088

Sl. No.	Name of the Village	PLCN 2001	MDDS PLCN 2011
1	2	3	4
35	Char Narayanpur	00921200	315384
36	Char Panchananpur	00927300	315442
37	Char Sujapur	00917400	315348
38	Charislampur	00926900	315438
39	Charmahula	00918000	315354
40	Chhayghari	00926400	315433
41	Chhiruti	00917700	315351
42	Chhota Garabasa	00923600	315405
43	Chhota Satui	00916900	315343
44	Chumarigacha	00916600	315340
45	Chutipur	00925000	315419
46	Dabkai	00916000	315334
47	Dadpur	00925300	315422
48	Dakshin Hijal	00916500	315339
49	Daulatabad	00924600	315415
50	Debidaspur	00913300	315308
51	Dhanaipur	00926000	315429
52	Diha	00913100	315306
53	Fate Singdiar	00919000	315364
54	Fatepur	00913500	315310
55	Gangadharpur	00917200	315346
56	Gangaprasad	00925400	315423
57	Ganti Baisnab Charan	00926800	315437
58	Gar Baharampur (P)	00921800	315388
59	Garabasa	00924000	315409
60	Garamgari	00927000	315439
61	Gauripur	00924300	315412
62	Gobindapur	00915800	315332
63	Goraipur	00924800	315417
64	Habipur	00925900	315428
65	Hajidanga	00926500	315434
66	Hanumanta Nagar	00924200	315411
67	Harirampur	00923200	315401
68	Hati Nagar	00922800	315397

Alphabetical List of Villages

Name of the CD Block : Berhampore

CD Block Code (2011) : 0088

Sl. No.	Name of the Village	PLCN 2001	MDDS PLCN 2011
1	2	3	4
69	Hogaldanga	00926300	315432
70	Idilpur	00923500	315404
71	Jadupur	00918300	315357
72	Jagannathpur	00915100	315325
73	Janmahammadpur	00922900	315398
74	Jhanjha	00923800	315407
75	Kaladanga	00926700	315436
76	Kalikapur Kadamkhandi (P)	00921900	315389
77	Kandibandha	00915300	315327
78	Kariagachhi	00922500	315394
79	Katalia	00916400	315338
80	Kaya	00920500	315379
81	Kharsadanga	00920300	315377
82	Khili	00913400	315309
83	Kodla	00916100	315335
84	Kulbaria	00924500	315414
85	Laksanpur	00913000	315305
86	Lakshmi Narayanpur	00914000	315315
87	Madanpur	00925600	315425
88	Madapur	00922300	315392
89	Maharajpur	00924100	315410
90	Majhira	00915700	315331
91	Mankara	00919100	315365
92	Math Binkar	00919200	315366
93	Mirpur	00926100	315430
94	Moktarpur	00914700	315321
95	Mukundapur	00924700	315416
96	Muli	00923700	315406
97	Muliarazi	00923100	315400
98	Nagpara	00922000	315390
99	Naoda	00913800	315313
100	Naoda Panur	00920400	315378
101	Naopara	00919800	315372
102	Nialish Para	00914200	315317

Alphabetical List of Villages

Name of the CD Block : Berhampore

CD Block Code (2011) : 0088

Sl. No.	Name of the Village	PLCN 2001	MDDS PLCN 2011
1	2	3	4
103	Nidhi Nagar Sarsabad	00927100	315440
104	Nischintapur	00915400	315328
105	Nutangram	00913200	315307
106	Nutanpara	00925500	315424
107	Pakamati Mahula	00917900	315353
108	Pakuria	00920800	315381
109	Panch Baria	00920000	315374
110	Parhalalpur	00918100	315355
111	Parkhidirpur	00918200	315356
112	Paschim Gopinathpur	00922400	315393
113	Pashchim Narayanpur	00921100	315383
114	Pratappur Chandpara	00918700	315361
115	Purandarpur	00923400	315403
116	Purbagopinathpur	00925100	315420
117	Purbba Narayanpur	00920200	315376
118	Putijol	00922600	315395
119	Rajdharpara	00920100	315375
120	Rangamati Chandpara	00917800	315352
121	Raniswar	00913900	315314
122	Ruharpara	00925700	315426
123	Ruhia	00924400	315413
124	Sadipur	00924900	315418
125	Sahajadpur	00915200	315326
126	Samaskar	00918800	315362
127	Selamatpur	00925200	315421
128	Sibpur	00922100	315391
129	Simulia	00919900	315373
130	Sona Diar	00917000	315344
131	Sundalpur	00926200	315431
132	Sundipur	00919700	315371
133	Sungai	00918900	315363
134	Tarakpur	00920600	315380
135	Tikiapara	00914300	315318
136	Uday Nagar	00922700	315396

Alphabetical List of Villages

Name of the CD Block : Berhampore

CD Block Code (2011) : 0088

Sl. No.	Name of the Village	PLCN 2001	MDDS PLCN 2011
1	2	3	4
137	Usta	00923000	315399
138	Uttar Hijal	00916300	315337

Census of India 2011
Amenities and Land use

Name of District:-Murshidabad

Name of CD Block:-Farakka

Serial Number	Name of Village	Location code no.	Total area of the village (in hectares rounded up to one decimal place)	Total population (2011 census)	Number of households (2011 census)	Number of educational amenities available in village, the distance range code viz; a for 0-5 kms, b for 5-10 kms, c for 10+ kms of nearest place where facility is available							
						Pre-Primary school (PP)	Primary school (P)	Middle school (M)	Secondary School (S)	Senior Secondary school (SS)	Degree college of arts, science & commerce (ASC)	Engineering college(EC)	Medical college (MC)
1	2	3	4	5	6	7	8	9	10	11	12	13	14

Name of District:-Murshidabad

Name of CD Block:-Berhampore

1489	Laksanpur	315305	70.7	1267	272	1	1	a	a		b	c	
1490	Diha	315306	88.6	2539	516	1	1						
1491	Nutangram	315307	35.1	367	87	1	1						
1492	Debidaspur	315308	193.6	1805	409	1	1	1					
1493	Khili	315309	73.2	269	58	b							
1494	Fatepur	315310	207.5	2163	487	1	1		a				
1495	Bahara	315311	98.6	1711	374	1	1	1	a				
1496	Bagmara	315312	72.9	1164	246	1	1	1					
1497	Naoda	315313	103.3	830	176	3	3						
1498	Raniswar	315314	54.9	847	156	1	1						
1499	Lakshmi Narayanpur	315315	41.4	0	0								
1500	Bundhai Para	315316	52.3	944	220	a	a		a				
1501	Nialish Para	315317	70.7	1533	384	1	1		a				
1502	Tikiapara	315318	65.7	1500	362	1	1	a	a				
1503	Arazi Budharpara	315319	25.3	0	0								
1504	Budharpara	315320	48.4	3379	787	2	2		a	a	b	b	b
1505	Moktarpur	315321	295.1	5881	1249	2	2			a	b	b	c
1506	Balarampur	315322	47.4	1285	283	4	4	3	1	1	b	b	c
1507	Andar Manik	315323	572.5	7938	1709	5	5	1	a	a	b	b	c
1508	Basudebkhali	315324	407.3	3622	885	4	3	1	b	b	b	b	b
1509	Jagannathpur	315325	400.1	3440	851	2	2	1	c	c	c	c	c
1510	Sahajadpur	315326	328.3	7299	1697	4	4	1	1	1			
1511	Kandibandha	315327	32.1	921	234	1	1	1	1	c	c	c	c
1512	Nischintapur	315328	150.8	5148	1194	2	2	c	1	c	c	c	c
1513	Bahurul	315329	453.2	2898	669	3	3	1	c	c	c	c	c
1514	Bilchauti	315330	113.3	0	0								
1515	Majhira	315331	217.3	3989	906	3	3	2	1	1	c	c	c
1516	Gobindapur	315332	170	2582	642	2	2	1	a	a	c	c	c
1517	Arazi Madhupur	315333	464.2	3352	807	1	1	1	1	1	c	c	c
1518	Dabkai	315334	84.5	2508	435	2	2						
1519	Kodla	315335	338.4	3190	816	3	3	1	1	1	c	c	c
1520	Arazi Chhiruti	315336	90.6	0	0								
1521	Uttar Hijal	315337	304.6	0	0								
1522	Katalia	315338	405.6	4198	950	4	4	1		c	c		
1523	Dakshin Hijal	315339	89.4	0	0								
1524	Chumarigacha	315340	435.5	4481	955	3	2				c	c	
1525	Bara Satui	315341	226.8	5136	1142	2	2		a		c	c	
1526	Bhagabanbati	315342	285	2663	603	3	2	1	1	c	c	c	

Serial Number	Name of Village	Number of Non-Government Medical Amenities available.							Availability of drinking water - Yes / No							
		Charitable non Govt. hospital/Nursing home.	Medical practitioner with MBBS Degree	Medical practitioner with other degree	Medical practitioner with no degree	Traditional practitioner and faith healer	Medicine Shop	Others	Tap water (Treated/Untreated)	Well water (Covered / Uncovered well)	Hand Pump	Tube wells / Bore well	Spring	River / Canal	Tank / Pond / Lake	Others
1	2	32	33	34	35	36	37	38	39	40	41	42	43	44	45	46

1489	Laksanpur	0	0	0	0	0	0	0	No	No	Yes	Yes	No	Yes	Yes	No
1490	Diha	0	0	0	0	0	2	0	No	Yes	Yes	No	No	No	Yes	No
1491	Nutangram	0	0	0	0	0	0	0	No	No	Yes	Yes	No	Yes	Yes	No
1492	Debidaspur	0	0	0	0	0	0	0	No	No	Yes	Yes	No	No	Yes	No
1493	Khili	0	0	0	0	0	0	0	No	No	Yes	Yes	No	No	Yes	No
1494	Fatepur	1	0	0	0	0	3	0	No	No	Yes	Yes	No	Yes	Yes	No
1495	Bahara	0	0	0	0	0	0	0	No	No	Yes	Yes	No	Yes	Yes	No
1496	Bagmara	0	0	0	0	0	0	0	No	No	Yes	Yes	No	Yes	Yes	No
1497	Naoda	0	0	0	0	0	0	0	No	No	Yes	Yes	No	Yes	Yes	No
1498	Raniswar	0	0	0	0	0	0	0	No	No	Yes	Yes	No	No	Yes	No
1499	Lakshmi Narayanpur															
1500	Bundhai Para	0	0	0	0	0	0	0	No	No	Yes	Yes	No	No	Yes	No
1501	Nialish Para	0	0	0	0	0	0	0	Yes	No	Yes	Yes	No	No	Yes	No
1502	Tikiapara	0	0	0	0	0	0	0	No	No	Yes	Yes	No	No	Yes	No
1503	Arazi Budharpara															
1504	Budharpara	0	0	0	0	0	2	0	Yes	No	Yes	Yes	No	No	No	No
1505	Moktarpur	0	0	0	4	0	0	0	No	No	Yes	No	No	No	Yes	No
1506	Balarampur	0	0	4	20	0	0	0	No	No	Yes	No	No	Yes	Yes	No
1507	Andar Manik	0	0	0	2	0	2	0	No	No	Yes	Yes	No	Yes	Yes	No
1508	Basudebkhali	0	0	0	0	0	0	0	No	No	Yes	Yes	No	Yes	Yes	No
1509	Jagannathpur	0	0	0	0	0	0	0	No	No	Yes	Yes	No	Yes	Yes	No
1510	Sahajadpur	0	0	0	0	0	0	0	No	No	Yes	Yes	No	No	No	No
1511	Kandibandha	0	0	0	0	0	0	0	No	No	Yes	Yes	No	No	No	No
1512	Nischintapur	0	0	0	0	0	0	0	No	No	Yes	Yes	No	Yes	Yes	No
1513	Bahurul	0	0	0	0	0	0	0	No	No	Yes	Yes	No	Yes	Yes	No
1514	Bilchauti															
1515	Majhira	0	0	0	0	0	0	0	No	No	No	Yes	No	No	Yes	No
1516	Gobindapur	0	0	0	0	0	0	0	No	No	No	Yes	No	No	Yes	No
1517	Arazi Madhupur	0	0	0	0	0	1	0	No	No	No	Yes	No	No	Yes	No
1518	Dabkai	0	0	0	0	0	0	0	No	No	No	Yes	No	No	Yes	No
1519	Kodla	0	0	0	0	0	0	0	No	No	No	Yes	No	No	No	No
1520	Arazi Chhiruti															
1521	Uttar Hijal															
1522	Katalia	0	0	0	0	0	0	0	No	No	No	Yes	No	No	Yes	No
1523	Dakshin Hijal															
1524	Chumarigacha	0	0	0	0	0	0	0	No	No	No	Yes	No	No	No	No
1525	Bara Satui	0	0	0	0	0	0	0	No	No	Yes	Yes	No	No	Yes	No
1526	Bhagabanbati	0	0	0	2	0	2	0	No	No	Yes	Yes	No	Yes	Yes	No

Availability of toilet & others Yes / No				Communication and transport facilities (If amenities available code -Yes is given except for Village Pin Code ,If not available within the village , the distance range code viz; a for < 5 Kms, b for 5-10 Kms and c for 10+ kms of nearest place where facility is available is given).								
Community toilet including bath.	Community toilet excluding bath.	Rural sanitary mart or sanitary hardware outlet available near the village.	Community bio- gas or recycle of waste for productive use.	Post office(PO)	Sub post office (SPO)	Post & Telegraph office (P&TO)	Village Pin Code	Telephones (Land lines)	Public call office (PCO)	Mobile phone coverage	Name of Village	Serial Number
47	48	49	50	51	52	53	54	55	56	57	2	1

No	No	No	No	a	c		742187	Yes	Yes	Yes	Laksanpur	1489
No	No	No	No	a	c		742187	a	b	Yes	Diha	1490
No	No	No	No	a	c		742140	a	b	Yes	Nutangram	1491
No	No	No	No		c		742187	Yes	a	Yes	Debidaspur	1492
No	No	No	No		b		742102	b	b	Yes	Khili	1493
No	No	No	No		c		742121	Yes	b	Yes	Fatepur	1494
No	No	No	No		c		742187	Yes	b	Yes	Bahara	1495
No	No	No	No	a	c		742187	Yes	b	Yes	Bagmara	1496
No	No	No	No		c		742302	Yes	b	Yes	Naoda	1497
No	No	No	No	a	c		742134	Yes	c	Yes	Raniswar	1498
											Lakshmi Narayanpur	1499
No	No	No	No	a	b		742188	Yes	b	Yes	Bundhai Para	1500
No	No	No	No		Yes	c	742188	Yes	c	Yes	Nialish Para	1501
No	No	No	No			c	742187	Yes	b	Yes	Tikiapara	1502
											Arazi Budharpara	1503
No	No	No	No	a	c		742308	Yes	Yes	Yes	Budharpara	1504
No	No	No	No		c		742187			Yes	Moktarpur	1505
No	No	No	No		Yes	c	742187	b	b	Yes	Balarampur	1506
No	No	No	No		c		742187	Yes		Yes	Andar Manik	1507
No	No	No	No	b	Yes	b	742187		Yes	Yes	Basudebkhali	1508
No	No	No	No			c	742187	a	Yes	Yes	Jagannathpur	1509
No	No	No	No	b	Yes	c	742166		Yes	Yes	Sahajadpur	1510
No	No	No	No	b	b	b	742187	Yes	b	Yes	Kandibandha	1511
No	No	No	No	b	b	b	742165	Yes	b	Yes	Nischintapur	1512
No	No	No	No	c	c	c	742187	c	c	Yes	Bahurul	1513
											Bilchauti	1514
No	No	No	No	b	a	b	742405	Yes	a	Yes	Majhira	1515
No	No	No	No	b	Yes	b	742405	Yes	a	Yes	Gobindapur	1516
No	No	No	No		Yes	Yes	742405	Yes	Yes	Yes	Arazi Madhupur	1517
No	No	No	No			c	742405	Yes	Yes	Yes	Dabkai	1518
No	No	No	No		Yes	b	742405	Yes	Yes	Yes	Kodla	1519
											Arazi Chhiruti	1520
											Uttar Hijal	1521
No	No	No	No	c	Yes	c	742405	Yes	Yes	Yes	Katalia	1522
											Dakshin Hijal	1523
No	No	No	No		Yes	c	742405	Yes	Yes	Yes	Chumarigacha	1524
No	No	No	No	a	a	c	742405	Yes	Yes	Yes	Bara Satui	1525
Yes	Yes	Yes	Yes	Yes		Yes	742405	Yes	Yes	Yes	Bhagabanbati	1526

Communication and transport facilities (If amenities available code -Yes is given except for Village Pin Code ,If not available within the village , the distance range code viz; a for < 5 Kms, b for 5-10 Kms and c for 10+ kms of nearest place where facility is available is given).													Village connected to highway (If amenities available code viz; a for < 5 Kms, b for 5-10 Kms and c for 10+ kms of nearest place where facility is available is given).			
Serial Number	Name of Village	Internet cafes/ Common service centre (CSC)	Private courier facility	Bus service (Public & Private)	Railway stations	Auto/Modified Autos	Taxis and Vans	Tractors	Cycle-pulled rickshaws(Manual & Machine driven)	Carts driven by animals	Sea /River ferry service	Connected to national highway(NH)	Connected to state highway(SH)	Connected to major district road (MDR)	Connected to others district road	Pucca roads
1	2	58	59	60	61	62	63	64	65	66	67	68	69	70	71	72

1489	Laksanpur	c	b	b	c	b	Yes	Yes	Yes	Yes	a					Yes
1490	Diha	b	b	a	c	a	Yes	Yes	Yes	Yes	b	a				a
1491	Nutangram	c	b	a	c	b	Yes	Yes	Yes	Yes	a	a				a
1492	Debidaspur	c	b	b	c	b	Yes	Yes	Yes	Yes	a					a
1493	Khili	b	b	b	c	a	a	b	Yes	a	b	Yes				a
1494	Fatepur	b	b	Yes	c	Yes	Yes	Yes	Yes	Yes	b	Yes				Yes
1495	Bahara	b	b	a	c	b	Yes	Yes	Yes	Yes	b					Yes
1496	Bagmara	c	b	b	Yes	c	Yes	Yes	Yes	Yes	b					a
1497	Naoda	c	b	b	Yes	b	Yes	Yes	Yes	Yes	Yes					Yes
1498	Raniswar	c	b	b	Yes	b	Yes	Yes	Yes	Yes	a					a
1499	Lakshmi Narayanpur															
1500	Bundhai Para	b	c	b	c	b	Yes	Yes	Yes	Yes	Yes					a
1501	Nialish Para	b	b	b	c	c	Yes	Yes	Yes	Yes	Yes					Yes
1502	Tikiapara	b	b	b	Yes	c	Yes	Yes	Yes	Yes	a					a
1503	Arazi Budharpara															
1504	Budharpara	c	b	a	c	b	Yes	Yes	Yes	a	Yes	a				Yes
1505	Moktarpur	c	b	a	c	c	a	b	Yes	Yes	a					a
1506	Balarampur	c	c	a	c	c	a	b	Yes	Yes	a				Yes	Yes
1507	Andar Manik	c	b	Yes	c	b	a	b	Yes	Yes	Yes	a	a			Yes
1508	Basudebkhali	c	Yes	Yes	c	b	Yes	Yes	Yes	Yes	b	b	c		Yes	Yes
1509	Jagannathpur	Yes	c	Yes	b	c	c	Yes	Yes	Yes	c	c	c		Yes	Yes
1510	Sahajadpur	c	c	a	a	b	b	c	b	Yes	b	b	c	a	a	a
1511	Kandibandha	b	b	b	Yes	b	Yes	Yes	Yes	Yes	Yes	b	b	b	b	a
1512	Nischintapur	b	b	b	Yes	b	Yes	Yes	Yes	Yes	Yes	b	b	b	a	a
1513	Bahurul	c	c	b	c	c	c	Yes	Yes	Yes	Yes	c	c	c	c	Yes
1514	Bilchauti															
1515	Majhira	c	c	a	c	c	c	c	Yes	Yes	b	c		a	c	Yes
1516	Gobindapur	c	c	a	b	c	c	Yes	Yes	Yes	b	c		a	c	Yes
1517	Arazi Madhupur	b	b	b	Yes	c	a	b	Yes	c	a	c				Yes
1518	Dabkai	c	b	b	b	c	a	b	Yes	c	b	c				a
1519	Kodla	c	b	a	c	c	a	b	Yes	c	a					a
1520	Arazi Chhiruti															
1521	Uttar Hijal															
1522	Katalia	c	b	Yes	b	c	a	b	Yes	c	b	c		c		Yes
1523	Dakshin Hijal															
1524	Chumarigacha	b	b	Yes	a	c	a	Yes	Yes	c	b	c	c		Yes	a
1525	Bara Satui	b	b	Yes	a	c	a	b	Yes	c	Yes	c	c		c	Yes
1526	Bhagabanbati	b	c	Yes	Yes	c	Yes	b	Yes	c	b	c	c	c		Yes

ys,village roads, banks & credit societies
 - Yes is given, If not available within the
 code viz; a for < 5 Kms, b for 5-10 Kms
 place where facility is available is given).

Availability of miscellaneous facilities (If amenities available code -Yes is given, If not
 available within the village , the distance range code viz; a for < 5 Kms, b for 5-10 Kms
 and c for 10+ kms of nearest place where facility is available is given).

73	74	75	76	77	78	79	80	81	82	83	84	85	86	87	Name of Village	Serial Number
Kutchcha roads	Water bounded macadam(WBM) roads	Navigable waterway (river/canal)(NW)	Footpaths (FP)	Commercial & Co-operative Banks	ATM	Agricultural Credit Societies	Self-Help Group (SHG)	Public distribution system (PDS) shop	Mandis / Regular market	Weekly Haat	Agricultural marketing society	Integrated Child Development Scheme (Nutritional Centres)	Anganwadi Centre (Nutritional Centres)	Others (Nutritional Centres)		

a	Yes	Yes				b	Yes	Yes	b	b	Yes	Yes	Yes	Yes	Laksanpur	1489
Yes		Yes				c	Yes	Yes	c	b	Yes	Yes	Yes	Yes	Diha	1490
Yes						c	Yes	Yes	c	b	Yes	Yes	Yes	Yes	Nutangram	1491
Yes	Yes	Yes				c	Yes	Yes	c	b	Yes	Yes	Yes	Yes	Debidaspur	1492
Yes						c	Yes	Yes	c	b	Yes	Yes	Yes	Yes	Khili	1493
Yes	Yes	Yes	Yes			c	Yes	Yes	Yes	b	Yes	Yes	Yes	Yes	Fatepur	1494
Yes	Yes	Yes				b	Yes	Yes	c	b	Yes	Yes	Yes	Yes	Bahara	1495
Yes	Yes	Yes				c	Yes	Yes	c	a	Yes	Yes	Yes	Yes	Bagmara	1496
Yes	Yes	Yes				c	Yes	Yes	Yes	b	Yes	Yes	Yes	Yes	Naoda	1497
Yes	Yes					c	Yes	Yes	c	b	Yes	Yes	Yes	Yes	Raniswar	1498
															Lakshmi Narayanpur	1499
Yes	Yes	Yes				c	Yes	Yes	Yes	b	Yes	Yes	Yes	Yes	Bundhai Para	1500
Yes		Yes	Yes			c	Yes	Yes	Yes	b	Yes	Yes	Yes	Yes	Nialish Para	1501
Yes	Yes		Yes			c	Yes	Yes	Yes	b	Yes	Yes	Yes	Yes	Tikiapara	1502
															Arazi Budharpara	1503
Yes		Yes	a			c	Yes	Yes	b	b	Yes	Yes	Yes	Yes	Budharpara	1504
Yes		Yes				b	Yes	Yes	c	b	Yes	Yes	Yes	Yes	Moktarpur	1505
Yes		Yes				b	Yes	Yes	c	b	Yes	Yes	Yes	Yes	Balarampur	1506
Yes		Yes				b	Yes	Yes	c	b	Yes	Yes	Yes	Yes	Andar Manik	1507
Yes	b	Yes	b	b	Yes	Yes	Yes	Yes	c	b	Yes	Yes	Yes	Yes	Basudebkhali	1508
Yes	c	Yes	c	c	c	Yes	Yes	Yes	c	b	Yes	Yes	Yes	Yes	Jagannathpur	1509
Yes	b	Yes	c	c	c	Yes	c	c	b	c	Yes	Yes	Yes	Yes	Sahajadpur	1510
a	b	b	b	c	c	Yes	b	b	b	b	b	b	b	b	Kandibandha	1511
Yes	b	b	Yes	c	c	Yes	b	b	b	b	Yes	Yes	Yes	Yes	Nischintapur	1512
Yes	c	Yes	Yes	c	c	Yes	c	c	c	c	Yes	Yes	Yes	Yes	Bahurul	1513
															Bilchauti	1514
Yes		Yes	a	c	c	Yes	Yes	c	b	c	Yes	Yes	Yes	Yes	Majhira	1515
Yes		Yes	a	c	c	Yes	Yes	c	b	Yes	Yes	Yes	Yes	Yes	Gobindapur	1516
Yes		Yes		c	Yes	Yes	Yes	Yes	b	Yes	Yes	Yes	Yes	Yes	Arazi Madhupur	1517
Yes		Yes			b	Yes	Yes	c	b	Yes	Yes	Yes	Yes	Yes	Dabkai	1518
a		Yes		c	b	Yes	Yes	b	b	Yes	Yes	Yes	Yes	Yes	Kodla	1519
															Arazi Chhiruti	1520
															Uttar Hijal	1521
Yes		Yes	a	c	Yes	Yes	Yes	Yes	c	b	Yes	Yes	Yes	Yes	Katalia	1522
															Dakshin Hijal	1523
Yes	Yes	Yes	c	c	Yes	Yes	Yes	c	c	Yes	Yes	Yes	Yes	Yes	Chumarigacha	1524
Yes		Yes	a	c	b	Yes	Yes	c	c	Yes	Yes	Yes	Yes	Yes	Bara Satui	1525
Yes		Yes	Yes	c	b	Yes	Yes	Yes	c	c	Yes	Yes	Yes	Yes	Bhagabanbati	1526

Availability of miscellaneous facilities (If amenities available code -Yes is given, If not available within the village , the distance range code viz; a for < 5 Kms, b for 5-10 Kms and c for 10+ kms of nearest place where facility is available is given).													Availability of electricity (Yes/No)			
Serial Number	Name of Village	ASHA (Accredited Social Health Activist)	Community centre with/without TV	Sports Field,	Sports Club / Recreation Centre	Cinema / Video Hall	Public Library	Public Reading Room	Newspaper Supply	Assembly Polling station	Birth & Death Registration Office	Power Supply for Domestic Use (ED)	Power Supply for Agricultural Use (EAG)	Power Supply for Commercial Use (EC)	Power Supply for All Uses (EA)	
1	2	88	89	90	91	92	93	94	95	96	97	98	99	100	101	

1489	Laksanpur	Yes	Yes	Yes	Yes	Yes	Yes	Yes	Yes	Yes	Yes	Yes	Yes	Yes	Yes
1490	Diha	Yes	Yes	Yes	Yes	b	Yes	Yes	Yes	Yes	Yes	Yes	Yes	Yes	Yes
1491	Nutangram	Yes	Yes	Yes	Yes	Yes	Yes	Yes	Yes	Yes	a	Yes	Yes	Yes	Yes
1492	Debidaspur	Yes	Yes	Yes	Yes	Yes	Yes	Yes	Yes	Yes	Yes	Yes	Yes	Yes	Yes
1493	Khili	Yes	Yes	Yes	Yes	Yes	Yes	Yes	Yes	Yes	a	Yes	Yes	Yes	Yes
1494	Fatepur	Yes	Yes	Yes	Yes	Yes	Yes	Yes	Yes	Yes	a	Yes	Yes	Yes	Yes
1495	Bahara	Yes	Yes	Yes	Yes	Yes	Yes	Yes	Yes	Yes	a	Yes	Yes	Yes	Yes
1496	Bagmara	Yes	Yes	Yes	Yes	Yes	Yes	Yes	Yes	Yes	Yes	Yes	Yes	Yes	Yes
1497	Naoda	Yes	Yes	Yes	Yes	Yes	Yes	Yes	Yes	Yes	Yes	Yes	Yes	Yes	Yes
1498	Raniswar	Yes	Yes	Yes	Yes	Yes	Yes	Yes	Yes	Yes	a	Yes	Yes	Yes	Yes
1499	Lakshmi Narayanpur														
1500	Bundhai Para	Yes	Yes	Yes	Yes	Yes	Yes	Yes	Yes	a	a	Yes	Yes	Yes	Yes
1501	Nialish Para	Yes	Yes	Yes	Yes	Yes	Yes	Yes	Yes	Yes	Yes	Yes	Yes	Yes	Yes
1502	Tikiapara	Yes	Yes	Yes	Yes	Yes	Yes	Yes	Yes	Yes	a	Yes	Yes	Yes	Yes
1503	Arazi Budharpara														
1504	Budharpara	Yes	a	Yes	Yes	Yes	a	Yes	Yes	Yes	Yes	Yes	No	Yes	No
1505	Moktarpur	Yes	Yes	Yes	Yes	Yes	Yes	Yes	Yes	Yes	Yes	Yes	Yes	Yes	Yes
1506	Balarampur	Yes	Yes	Yes	Yes	Yes	Yes	Yes	Yes	Yes	Yes	Yes	Yes	No	No
1507	Andar Manik	Yes	Yes	Yes	Yes	Yes	Yes	Yes	Yes	Yes	Yes	Yes	Yes	Yes	Yes
1508	Basudebkhali	Yes	b	Yes	b	b	b	b	Yes	Yes	a	Yes	Yes	No	No
1509	Jagannathpur	Yes	Yes	a	c	c	c	c	Yes	Yes	b	Yes	Yes	No	No
1510	Sahajadpur	Yes	c	c	c	c	c	c	Yes	Yes	c	Yes	Yes	No	No
1511	Kandibandha	Yes	b	b	b	b	b	b	b	b	b	Yes	Yes	No	No
1512	Nischintapur	Yes	b	b	b	b	b	b	b	b	b	Yes	Yes	No	No
1513	Bahurul	Yes	c	Yes	Yes	c	c	c	Yes	Yes	a	Yes	Yes	No	No
1514	Bilchauti														
1515	Majhira	Yes	c	Yes	Yes	Yes	Yes	Yes	Yes	Yes	a	Yes	Yes	Yes	Yes
1516	Gobindapur	Yes	a	Yes	Yes	Yes	Yes	Yes	Yes	Yes	a	Yes	Yes	Yes	Yes
1517	Arazi Madhupur	Yes	Yes	Yes	Yes	Yes	Yes	Yes	Yes	Yes	Yes	Yes	Yes	Yes	Yes
1518	Dabkai	Yes	Yes	Yes	Yes	Yes	Yes	Yes	Yes	Yes	Yes	Yes	Yes	Yes	Yes
1519	Kodla	Yes	Yes	Yes	Yes	Yes	Yes	Yes	Yes	Yes	Yes	Yes	Yes	Yes	Yes
1520	Arazi Chhiruti														
1521	Uttar Hijal														
1522	Katalia	Yes	Yes	Yes	Yes	Yes	Yes	Yes	Yes	Yes	Yes	Yes	Yes	Yes	Yes
1523	Dakshin Hijal														
1524	Chumarigacha	Yes	Yes	Yes	Yes	Yes	Yes	Yes	Yes	Yes	Yes	Yes	Yes	No	No
1525	Bara Satui	Yes	Yes	Yes	Yes	Yes	Yes	Yes	Yes	Yes	Yes	Yes	Yes	Yes	Yes
1526	Bhagabanbati	Yes	Yes	Yes	Yes	Yes	Yes	Yes	Yes	Yes	a	Yes	Yes	Yes	Yes

Nearest Town		Land Use							Name of Village	Serial Number
		Area under different types of land use (in hectares rounded up to one decimal place)								
Name	Distance range code i.e. a for < 5 Kms, b for 5-10 Kms and c for 10+ kms .	Forests	Area under Non-agricultural Uses	Barren and Un-cultivable land	Permanent Pastures and Other Grazing Lands	Land Under Miscellaneous Tree Crops etc.	Culturable Waste Land			
102	103	104	105	106	107	108	109	2	1	

BERHAMPUR	b	0	3	0	0	0	12.7	Laksanpur	1489
BERHAMPUR	b	0	2	0	0	0	6.6	Diha	1490
BERHAMPUR	b	0	1	0	0	0	4.1	Nutangram	1491
BERHAMPUR	b	0	5.5	0	0	0	18.1	Debidaspur	1492
BERHAMPUR	b	0	1	0	0	0	14.2	Khili	1493
BERHAMPUR	b	0	5	0	0	0	17.5	Fatepur	1494
BERHAMPUR	b	0	5	0	0	0	13.6	Bahara	1495
BERHAMPUR	b	0	4	0	0	0	3	Bagmara	1496
BERHAMPUR	b	0	1.3	0	0	0	30	Naoda	1497
BERHAMPUR	b	0	2	0	0	0	7.9	Raniswar	1498
BERHAMPUR	b	0	0	0	0	0	0	Lakshmi Narayanpur	1499
BERHAMPUR	b	0	2	0	0	0	7.3	Bundhai Para	1500
BERHAMPUR	b	0	6.7	0	0	0	10	Nialish Para	1501
BERHAMPUR	b	0	2	0	0	0	4.7	Tikiapara	1502
BERHAMPUR	b	0	7	0	0	0	3.3	Arazi Budharpara	1503
BAHARAMPUR	a	0	0	0	0	0	38.4	Budharpara	1504
BERHAMPUR	c	0	80.1	0	0	0	55	Moktarpur	1505
BERHAMPUR	b	0	12.6	0	0	0	3.9	Balarampur	1506
BERHAMPORE	b	0	147	0	0	0	65.5	Andar Manik	1507
BERHAMPORE	b	0	0.4	0	0	0	0.5	Basudebkhali	1508
BERHAMPORE	b	0	0.4	0	0	0	0.5	Jagannathpur	1509
BERHAMPORE	b	0	0.4	0	0	0	0.5	Sahajadpur	1510
BERHAMPORE	b	0	0.3	0	0	0	0.6	Kandibandha	1511
BERHAMPORE	b	0	0.3	0	0	0	0.6	Nischintapur	1512
BERHAMPORE	b	0	0.3	0	0	0	0.6	Bahurul	1513
BERHAMPORE	c	0	81.3	0	0	0	4	Bilchauti	1514
BERHAMPORE	c	0	40.3	0	0	0	0	Majhira	1515
BERHAMPORE	c	0	37	0	0	0	0	Gobindapur	1516
BERHAMPORE	c	0	94.2	0	0	0	0	Arazi Madhupur	1517
BERHAMPORE	c	0	15.5	0	0	0	0	Dabkai	1518
BERHAMPORE	c	0	67.4	0	0	0	1	Kodla	1519
BERHAMPORE	c	0	0.6	0	0	0	1	Arazi Chhiruti	1520
BERHAMPORE	c	0	17	0	0	0	0	Uttar Hijal	1521
BERHAMPORE	c	0	46.6	0	0	0	0	Katalia	1522
BERHAMPORE	c	0	5	0	0	0	19.4	Dakshin Hijal	1523
BERHAMPORE	c	0	14.6	0	0	0	0	Chumarigacha	1524
BERHAMPORE	c	0.5	19.3	0	0	0	0	Bara Satui	1525
BERHAMPORE	c	0	17	0	0	0	5	Bhagabanbati	1526

Land Use												
Area under different types of land use (in hectares rounded up to one decimal place)							Area irrigated by source (in hectare).					
Serial Number	Name of Village	Fallow lands other than current fallows	Current Fallows	Net Area Sown	Total Irrigated Land Area	Total Un-irrigated Land Area	Canals (C)	Wells/Tube-wells(W/TW)	Tanks/Lakes(T/L)	Water Falls(WF)	Others(O)	
1	2	110	111	112	113	114	115	116	117	118	119	

1489	Laksanpur	0	0	55	50	5	28	16	6	0	0
1490	Diha	0	0	80	65	15	15	40	10	0	0
1491	Nutangram	0	0	30	23	7	0	22	1	0	0
1492	Debidaspur	0	0	170	127	43	8	114	5	0	0
1493	Khili	0	0	58	42	16	0	42	0	0	0
1494	Fatepur	0	0	185	105	80	15	73	17	0	0
1495	Bahara	0	0	80	67	13	15	42	10	0	0
1496	Bagmara	0	0	65.9	50	15.9	5	38	7	0	0
1497	Naoda	0	0	72	72	0	0	15	7	0	50
1498	Raniswar	0	0	45	30	15	0	0	3	0	27
1499	Lakshmi Narayanpur	0	0	41.4	32	9.4	0	32	0	0	0
1500	Bundhai Para	0	0	43	35	8	0	0	5	0	30
1501	Nialish Para	0	0	54	39	15	0	39	0	0	0
1502	Tikiapara	0	0	59	29	30	0	29	0	0	0
1503	Arazi Budharpara	0	0	15	5	10	0	5	0	0	0
1504	Budharpara	0	0	10	10	0	5.2	2.4	2.4	0	0
1505	Moktarpur	0	0	160	115	45	0	105	10	0	0
1506	Balarampur	0	0	31	22	9	0	20	2	0	0
1507	Andar Manik	0	0	360	230	130	68.8	150	11.2	0	0
1508	Basudebkhali	0	0	406.4	60	346.4	0	55	0	0	5
1509	Jagannathpur	0	0	399.2	85	314.2	0	35	0	0	50
1510	Sahajadpur	0	0	327.4	50	277.4	0	50	0	0	0
1511	Kandibandha	0	0	31.3	2	29.3	0	2	0	0	0
1512	Nischintapur	0	0	150	6	144	0	6	0	0	0
1513	Bahurul	0	0	452.3	42	410.3	0	42	0	0	0
1514	Bilchauti	0	0	28	0	28	0	0	0	0	0
1515	Majhira	0	0	177	88	89	0	88	0	0	0
1516	Gobindapur	0	0	133	110	23	0	110	0	0	0
1517	Arazi Madhupur	0	0	370	322.8	47.2	0	322.8	0	0	0
1518	Dabkai	0	0	69	31	38	0	31	0	0	0
1519	Kodla	0	0	270	148	122	0	140	0	0	8
1520	Arazi Chhiruti	0	0	89	89	0	0	0	0	0	89
1521	Uttar Hijal	0	0	287.6	100	187.6	0	100	0	0	0
1522	Katalia	0	0	359	359	0	0	250	109	0	0
1523	Dakshin Hijal	0	0	65	30	35	0	30	0	0	0
1524	Chumarigacha	0	0	420.9	280	140.9	0	240	0	0	40
1525	Bara Satui	0	0	207	140	67	0	140	0	0	0
1526	Bhagabanbati	0	0	263	110	153	0	90	5	0	15

Name of three most important commodities manufactured			Name of Village	Serial Number
First	Second	Third		
120	121	122	2	1

Laksanpur	1489
Diha	1490
Nutangram	1491
Debidaspur	1492
Khili	1493
Fatepur	1494
Bahara	1495
Bagmara	1496
Naoda	1497
Raniswar	1498
Lakshmi Narayanpur	1499
Bundhai Para	1500
Nialish Para	1501
Tikiapara	1502
Arazi Budharpara	1503
Budharpara	1504
Moktarpur	1505
Balarampur	1506
Andar Manik	1507
Basudebkhali	1508
Jagannathpur	1509
Sahajadpur	1510
Kandibandha	1511
Nischintapur	1512
Bahurul	1513
Bilchauti	1514
Majhira	1515
Gobindapur	1516
Arazi Madhupur	1517
Dabkai	1518
Kodla	1519
Arazi Chhiruti	1520
Uttar Hijal	1521
Katalia	1522
Dakshin Hijal	1523
Chumarigacha	1524
Bara Satui	1525
Bhagabanbati	1526

Census of India 2011
Amenities and Land use

Name of District:-Murshidabad

Name of CD Block:-Farakka

Serial Number	Name of Village	Location code no.	Total area of the village (in hectares rounded up to one decimal place)	Total population (2011 census)	Number of households (2011 census)	Number of educational amenities available in village, the distance range code viz; a for 0-5 kms, b for 5-10 kms, c for 10+ kms of nearest place where facility is available							
						Pre-Primary school (PP)	Primary school (P)	Middle school (M)	Secondary School (S)	Senior Secondary school (SS)	Degree college of arts, science & commerce (ASC)	Engineering college(EC)	Medical college (MC)
1	2	3	4	5	6	7	8	9	10	11	12	13	14
1527	Chhota Satui	315343	425	4745	1138	1	1		a		c	c	c
1528	Sona Diar	315344	231.9	422	98	1	1		b		c	c	c
1529	Basabari	315345	186.5	2193	487	2	2		c		c	c	c
1530	Gangadharpur	315346	55.5	891	194	1	1	a	b		c	c	c
1531	Char Bhabanandapur	315347	71.8	0	0								
1532	Char Sujapur	315348	154.1	512	135	1	1						
1533	Chak Katalia	315349	278	891	209	2	2		b	c	c	c	c
1534	Chak Dangapara	315350	108.3	296	71	1	1			a	c	c	c
1535	Chhiruti	315351	112.7	1299	333	1	1		a	a	c	c	c
1536	Rangamati Chandpara	315352	87.7	1518	332	2	2			a	c	c	c
1537	Pakamati Mahula	315353	203.8	975	230	1	1			b	c	c	c
1538	Charmahula	315354	194.6	4525	1043	2	2	1		a	c	c	c
1539	Parhalalpur	315355	89.3	0	0								
1540	Parkhidirpur	315356	27.8	0	0								
1541	Jadupur	315357	340.6	2150	497	2	2		a		c	c	c
1542	Char Halalpur	315358	53.8	1035	241	1	1		b	b	c	c	c
1543	Char Khidirpur	315359	75.9	0	0								
1544	Chak Chandpara	315360	32	262	66	a	a	a	a		c	c	c
1545	Pratappur Chandpara	315361	104.7	576	144	1	1			a	c		
1546	Samaskar	315362	228.7	1197	281	1	1			a	c	c	c
1547	Sungai	315363	273.9	1759	373	2	2	c	c	c	c	c	c
1548	Fate Singdiar	315364	382.3	3732	824	2	2	1	1	b	b		
1549	Mankara	315365	143.3	1848	420	2	2						
1550	Math Binkar	315366	45.4	426	113	a	a		a	a	b	b	
1551	Baninathpur	315367	230.6	3020	755	2	2		a	a	b	b	b
1552	Bezpara	315368	363.1	4612	977	4	4	1	a	a	c	c	
1553	Baikunthapur	315369	79.9	1881	405	2	2	1	1	1	c	c	
1554	Bhatpara	315370	108.2	1602	385	3	3	1	a	a	c	c	
1555	Sundipur	315371	400.6	5627	1262	2	2		1	a	c	c	
1556	Naopara	315372	242.2	1618	402	1	1	1	a	a	c	c	
1557	Simulia	315373	284.1	3274	774	2	2		a	a	c	c	
1558	Panch Baria	315374	89.9	374	95	1	1		a	a	c	c	
1559	Rajdharpara	315375	467.5	5687	1345	2	2	2					
1560	Purbba Narayanpur	315376	677.5	8664	1936	3	3	2					
1561	Kharsadanga	315377	359.7	4219	1010	3	3	1			b		
1562	Naoda Panur	315378	379.6	5743	1312	3	3	1	1		c	c	
1563	Kaya	315379	312.4	3162	777	2	2		a	a	b	b	
1564	Tarakpur	315380	455.7	7584	1786	3	3	1	1	a	b	b	b
1565	Pakuria	315381	81.4	1503	369	5	5				a	a	
1566	Bairgachhi	315382	539.2	8148	1885	5	4	3	1	1	b	b	b

- Village Directory

(As in 2009)

Location CodeNo:-333

Location CodeNo:-0070

le. (If not available within the < 5 Kms, b for 5-10 Kms and c cility is available is given).															Number of Medical Amenities available. (If not available within the village , the distance range code viz; a for < 5 Kms, b for 5-10 Kms and c for 10+ kms of nearest place where facility is available is given).															Name of Village	Serial Number
Management institute (MI)	Polytechnic (Pt)	Vocational training school /ITI	Non-formal training centre (NFTC)	Special school for disabled (SSD)	Others (specify)	Community health centre (CHC)	Primary health centre (PHC)	Primary health sub centre (PHS)	Maternity and child welfare centre (MCW)	T. B. clinic (TBC)	Hospital-allopathic (HA)	Hospital-alternative medicine (HO)	Dispensary (D)	Veterinary hospital (VH)	Mobile health clinic (MHC)	Family welfare centre (FWC)															
15	16	17	18	19	20	21	22	23	24	25	26	27	28	29	30	31	2	1													
	c	c		c			c	l	c	c	c	c	c	c	c	c	c	Chhota Satui	1527												
	c	c		c		c	a	c	c	c	c	c	c	c	c	c	c	Sona Diar	1528												
	c	c		c		b	b	a	b	c	c	c	c	c	c	c	c	Basabari	1529												
	c	c		c		c	c	a	c	c	c	c	c	c	c	c	c	Gangadharpur	1530												
																		Char Bhabanandapur	1531												
				c		c	c	c	c	c	c							Char Sujapur	1532												
	c	c		c			c	c	c	c	c	c	c	c	c	c	c	Chak Katalia	1533												
	c	c	c					a		a	c							Chak Dangapara	1534												
	c	c	c					l		l	c			c		c	c	Chhiruti	1535												
	c	c	c	c														Rangamati Chandpara	1536												
	c	c	c					a		a	c							Pakamati Mahula	1537												
	c	c	c					l		c	c	c						Charmahula	1538												
																		Parhalalpur	1539												
																		Parkhidirpur	1540												
	c	c	c					l		l								Jadupur	1541												
	c	c	c	c														Char Halalpur	1542												
																		Char Khidirpur	1543												
	c																	Chak Chandpara	1544												
								a		a	c							Pratappur Chandpara	1545												
	c	c	c					a		a	c							Samaskar	1546												
	c	c	c	c	c	c	b	b	b	b	b	b	b	a	b	c	c	Sungai	1547												
	c						b	b	l	b	b	b	b	a	b	b	b	Fate Singdiar	1548												
	b	b						l			b				b		b	Mankara	1549												
	b	a					b	c	a	b	b			a	b		b	Math Binkar	1550												
	b	a					b	c	l	c	b	b			b		b	Baninathpur	1551												
	c	c		c			c	c	l		c	c	c	c	c	c	c	Bezpara	1552												
	c	c		c			c	c	a		c	c	c	c	c	c	c	Baikunthapur	1553												
	c	c		c			c	c	a		c	c	c	c	c	c	c	Bhatpara	1554												
	c	c		c			c	c	l		c	c	c	c	c	c	c	Sundipur	1555												
	c	c		c			c	c	a		c	c	c	c	c	c	c	Naopara	1556												
	c	c	c				c	c	l		c	c	c	c	c	c	c	Simulia	1557												
	c	c		c			c	c	a		c	c	c	c	c	c	c	Panch Baria	1558												
							b	b	l	b	b	b	b	b	b	b	b	Rajdharpara	1559												
								l		c	c		c	c	c	c	c	Purbba Narayanpur	1560												
	b							l			b	b	b	b	b	b	b	Kharsadanga	1561												
	c	l		c			c	c	a		c	c	c	c	c	c	c	Naoda Panur	1562												
	b							c	a	b	b	b			a			Kaya	1563												
	b							c	l			b			b			Tarakpur	1564												
		a					a	a		a	a	a	a	a	a	a	a	Pakuria	1565												
	b	l	l	a	l	b	b	l	l	b	b	b	4	l	b	l	l	Bairgachhi	1566												

Serial Number	Name of Village	Number of Non-Government Medical Amenities available.							Availability of drinking water - Yes / No							
		Charitable non Govt. hospital/Nursing home.	Medical practitioner with MBBS Degree	Medical practitioner with other degree	Medical practitioner with no degree	Traditional practitioner and faith healer	Medicine Shop	Others	Tap water (Treated/Untreated)	Well water (Covered / Uncovered well)	Hand Pump	Tube wells / Bore well	Spring	River / Canal	Tank / Pond / Lake	Others
1	2	32	33	34	35	36	37	38	39	40	41	42	43	44	45	46
1527	Chhota Satui	0	0	0	0	0	0	0	No	No	Yes	Yes	No	No	Yes	No
1528	Sona Diar	0	0	0	0	0	0	0	No	No	No	Yes	No	No	No	No
1529	Basabari	0	0	0	0	0	0	0	No	No	Yes	Yes	No	No	Yes	No
1530	Gangadharpur	0	0	0	0	0	0	0	No	No	No	Yes	No	No	Yes	No
1531	Char Bhabanandapur															
1532	Char Sujapur	0	0	0	0	0	0	0	No	No	No	Yes	No	No	No	No
1533	Chak Katalia	0	0	0	0	0	0	0	No	No	No	Yes	No	Yes	No	No
1534	Chak Dangapara	0	0	0	0	0	0	0	No	No	No	Yes	No	No	Yes	No
1535	Chhiruti	0	0	0	0	0	0	0	No	No	No	Yes	No	No	Yes	No
1536	Rangamati Chandpara	0	0	0	0	0	0	0	No	No	No	Yes	No	No	Yes	No
1537	Pakamati Mahula	0	0	0	0	0	0	0	No	No	Yes	No	No	No	No	No
1538	Charmahula	0	0	0	0	0	0	0	No	No	No	Yes	No	No	Yes	Yes
1539	Parhalalpur															
1540	Parkhidirpur															
1541	Jadupur	0	0	0	0	0	0	0	Yes	No	No	Yes	No	No	No	No
1542	Char Halalpur	0	0	0	0	0	0	0	No	No	No	Yes	No	No	Yes	No
1543	Char Khidirpur															
1544	Chak Chandpara	0	0	0	0	0	0	0	No	No	No	No	No	No	No	No
1545	Pratappur Chandpara	0	0	0	0	0	0	0	No	No	No	Yes	No	No	No	No
1546	Samaskar	0	0	0	0	0	0	0	No	No	No	Yes	No	No	No	No
1547	Sungai	0	0	0	0	0	0	0	No	No	Yes	Yes	No	No	No	No
1548	Fate Singdiar	0	0	0	1	0	1	0	No	No	No	Yes	No	Yes	Yes	No
1549	Mankara	0	0	0	0	0	0	0	No	No	Yes	No	No	No	No	No
1550	Math Binkar	1	0	0	0	0	0	0	No	No	Yes	No	No	No	No	No
1551	Baninathpur	0	0	0	0	1	0	0	No	No	Yes	No	No	Yes	Yes	No
1552	Bezpara	0	0	0	1	1	0	0	No	No	Yes	No	No	No	No	No
1553	Baikunthapur	0	0	0	1	1	0	0	No	No	Yes	No	No	No	No	No
1554	Bhatpara	0	0	0	0	1	0	0	No	No	Yes	No	No	No	Yes	No
1555	Sundipur	0	0	0	3	2	0	0	No	No	Yes	No	No	No	No	No
1556	Naopara	0	0	0	1	1	0	0	No	No	Yes	No	No	Yes	No	No
1557	Simulia	0	0	0	1	1	0	0	No	No	Yes	No	No	Yes	No	No
1558	Panch Baria	0	0	0	1	1	0	0	No	No	Yes	No	No	Yes	No	No
1559	Rajdharpara	0	0	0	3	0	0	2	No	No	Yes	No	No	No	No	No
1560	Purbba Narayanpur	0	0	0	3	0	0	0	No	No	Yes	No	No	No	No	No
1561	Kharsadanga	0	0	0	1	0	0	0	No	No	Yes	No	No	No	No	No
1562	Naoda Panur	0	0	0	2	2	0	0	No	No	Yes	No	No	No	No	No
1563	Kaya	0	0	0	0	0	0	0	No	No	Yes	No	No	No	Yes	No
1564	Tarakpur	0	0	0	1	0	1	0	No	Yes	Yes	Yes	No	No	No	No
1565	Pakuria	0	0	0	0	0	0	0	No	No	Yes	No	No	No	Yes	No
1566	Bairgachhi	0	0	0	0	0	5	0	No	Yes	Yes	Yes	No	Yes	Yes	No

Availability of toilet & others Yes / No				Communication and transport facilities (If amenities available code -Yes is given except for Village Pin Code ,If not available within the village , the distance range code viz; a for < 5 Kms, b for 5-10 Kms and c for 10+ kms of nearest place where facility is available is given).								
Community toilet including bath.	Community toilet excluding bath.	Rural sanitary mart or sanitary hardware outlet available near the village.	Community bio- gas or recycle of waste for productive use.	Post office(PO)	Sub post office (SPO)	Post & Telegraph office (P&TO)	Village Pin Code	Telephones (Land lines)	Public call office (PCO)	Mobile phone coverage	Name of Village	Serial Number
47	48	49	50	51	52	53	54	55	56	57	2	1
No	No	No	No	Yes	Yes	c	742405	Yes	Yes	Yes	Chhota Satui	1527
No	No	No	No	a	a	c	742302	a	b	a	Sona Diar	1528
No	No	No	No	a	a	c	742405	Yes	Yes	Yes	Basabari	1529
No	No	No	No	a	b	c	742405	b	b	Yes	Gangadharpur	1530
											Char Bhabanandapur	1531
No	No	No	No	c	a	c	742134	a	b	Yes	Char Sujapur	1532
No	No	No	No	a	b	c	742405	b	b	b	Chak Katalia	1533
No	No	No	No	a	a	c	742302	a	b	Yes	Chak Dangapara	1534
No	No	No	No	a	a	c	742405	Yes	Yes	Yes	Chhiruti	1535
No	No	No	No	b		c	742405	Yes	Yes	Yes	Rangamati Chandpara	1536
No	No	No	No			b	742405	b	b	b	Pakamati Mahula	1537
No	No	No	No	a	Yes	Yes	742405	Yes	Yes	Yes	Charmahula	1538
											Parhalalpur	1539
											Parkhidirpur	1540
No	No	No	No		Yes	Yes	742405	Yes	Yes	Yes	Jadupur	1541
No	No	No	No		Yes	c	742405	a	b	a	Char Halalpur	1542
											Char Khidirpur	1543
No	No	No	No	a	a	c	742405	a	a	a	Chak Chandpara	1544
No	No	No	No	a	a	c	742405	a	a	b	Pratappur Chandpara	1545
No	No	No	No	b	a	c	742405	a	b	b	Samaskar	1546
No	No	No	No	b	a	c	742187	b	b	a	Sungai	1547
No	No	No	No	Yes		c	742304	Yes	Yes	Yes	Fate Singdiar	1548
No	No	Yes	No	b	Yes	b	742165	Yes	Yes	Yes	Mankara	1549
No	No	Yes	No	a	a	a	742165	Yes	Yes	Yes	Math Binkar	1550
No	No	No	No	b	a	b	742134	a	Yes	a	Baninathpur	1551
No	Yes	No	No	c	a	c	742134	Yes	Yes	Yes	Bezpara	1552
No	No	No	No	c	Yes	c	742134	Yes	Yes	Yes	Baikunthapur	1553
No	No	No	No	c	a	c	742134	a	b	Yes	Bhatpara	1554
No	Yes	No	No	c	Yes	c	742102		c	Yes	Sundipur	1555
No	No	No	No	c	a	c	742136	a	b	Yes	Naopara	1556
No	No	No	No	c	Yes	c	742134	a	b	Yes	Simulia	1557
No	No	No	No	c	a	c	742102	a	b	Yes	Panch Baria	1558
No	Yes	No	No	b	Yes	b	742165		Yes	Yes	Rajdharpara	1559
No	Yes	No	No	b	Yes	c	742405			Yes	Purbba Narayanpur	1560
No	No	No	No	b	Yes	c	742102			Yes	Kharsadanga	1561
No	Yes	No	No	c	Yes	c	742102	c	c	Yes	Naoda Panur	1562
No	No	Yes	No	a	b	b	742165	a	Yes	Yes	Kaya	1563
No	No	Yes	No	Yes		b	742102		Yes	Yes	Tarakpur	1564
No	No	No	No	a		b	742165	a	Yes	Yes	Pakuria	1565
Yes	Yes	No	No	Yes	a	Yes	742165	Yes	b	Yes	Bairgachhi	1566

Communication and transport facilities (If amenities available code -Yes is given except for Village Pin Code ,If not available within the village , the distance range code viz; a for < 5 Kms, b for 5-10 Kms and c for 10+ kms of nearest place where facility is available is given).													Village connected to highway (If amenities available code village , the distance range c and c for 10+ kms of nearest			
Serial Number	Name of Village	Internet cafes/ Common service centre (CSC)	Private courier facility	Bus service (Public & Private)	Railway stations	Auto/Modified Autos	Taxis and Vans	Tractors	Cycle-pulled rickshaws(Manual & Machine driven)	Carts driven by animals	Sea /River ferry service	Connected to national highway(NH)	Connected to state highway(SH)	Connected to major district road (MDR)	Connected to others district road	Pucca roads
1	2	58	59	60	61	62	63	64	65	66	67	68	69	70	71	72
1527	Chhota Satui	b	b	Yes	Yes	c	a	c	Yes	c	a	c	c	c	c	Yes
1528	Sona Diar	b	b	b	b	c	a	b	Yes	c	b	c	c			b
1529	Basabari	c	b	Yes	a	c	a	b	Yes	c	a	c	c			Yes
1530	Gangadharpur	c	b	Yes	b	c	a	b	Yes	c	a	c	c			Yes
1531	Char Bhabanandapur															
1532	Char Sujapur	b	b	b	b	b	a	b	Yes	c	Yes	c	c	a	b	a
1533	Chak Katalia	b	b	b	a	a	a	b	Yes	c	a	c	c	c	c	a
1534	Chak Dangapara	b	b	b	a	b	a	b	Yes	c	b					b
1535	Chhiruti	b	b	a	b	b	a	b	Yes	c	b					a
1536	Rangamati Chandpara	b	b	b	b	b	a	b	Yes	c	a				Yes	a
1537	Pakamati Mahula	c	b	b	c	b	a	b	Yes	c	b					b
1538	Charmahula	c	b	a	c	a	a	b	Yes	c	b					b
1539	Parhalalpur															
1540	Parkhidirpur															
1541	Jadupur	c	b	b	c	a	a	a	Yes	c	a					b
1542	Char Halalpur	b	c	a	c	b	a	b	Yes	c	a					b
1543	Char Khidirpur															
1544	Chak Chandpara	b	b	b	c	b	a	b	Yes	c	a	c	a			b
1545	Pratappur Chandpara	b	b	a	c	b	a	c	Yes	c	b					b
1546	Samaskar	b	b	b	c	b	a	b	Yes	c	b					b
1547	Sungai	c	c	a	c	c	b	Yes	Yes	b	b	b	c	a		b
1548	Fate Singdiar	b	b	a	c	c	a	c	Yes	Yes	b	a	b		Yes	a
1549	Mankara	b	b	Yes	c	b	Yes	b	Yes	Yes	b	Yes		b	b	b
1550	Math Binkar	a	b	b	c	c	Yes	Yes	Yes	Yes	b	Yes	b		Yes	a
1551	Baninathpur	a	a	Yes	c	c	a	Yes	Yes	Yes	c	a	a		Yes	a
1552	Bezpara	c	c	a	c	b	b	b	Yes	Yes	b	b	b	c	c	a
1553	Baikunthapur	b	c	a	c	c	b	Yes	Yes	Yes	b	b	b	c	c	a
1554	Bhatpara	c	c	a	c	c	a	Yes	Yes	Yes	c	b	b	c		a
1555	Sundipur	b	c	b	c	c	Yes	Yes	Yes	Yes	c	b	a	c	c	a
1556	Naopara	c	c	a	c	c	Yes	Yes	Yes	Yes	Yes	b	b	c		a
1557	Simulia	c	c	b	c	c	Yes	Yes	Yes	Yes	Yes	b	b	c		a
1558	Panch Baria	c	c	a	c	c	a	Yes	Yes	Yes	Yes	a	b	c		a
1559	Rajdharpara	b	b	Yes	b	Yes	Yes	c	Yes	Yes	c	b		Yes	Yes	Yes
1560	Purbba Narayanpur	b	b	a	b	c	a	c	Yes	Yes	c	b	b	Yes	b	Yes
1561	Kharsadanga	b	b	a	b	c	a	c	Yes	Yes	c	b	a	Yes	a	Yes
1562	Naoda Panur	b	c	a	c	c	Yes	Yes	Yes	Yes	c	a	a	c	c	Yes
1563	Kaya	b	b	Yes	a	c	Yes	Yes	Yes	b	c	a				a
1564	Tarakpur	b	a	Yes	a	c	Yes	Yes	Yes	Yes	b	a		Yes	Yes	Yes
1565	Pakuria	b	a	Yes	a	c	Yes	Yes	Yes	b	a	a			Yes	Yes
1566	Bairgachhi	a	a	Yes	Yes	Yes	Yes	Yes	Yes	Yes	a	Yes	a		Yes	Yes

Availability of miscellaneous facilities (If amenities available code -Yes is given, If not available within the village, the distance range code viz; a for < 5 Kms, b for 5-10 Kms and c for 10+ kms of nearest place where facility is available is given).																
73	74	75	76	77	78	79	80	81	82	83	84	85	86	87	Name of Village	Serial Number
Yes			Yes	Yes		c	Yes	Yes	c	c	Yes	Yes	Yes	Yes	Chhota Satui	1527
Yes				b	c	c	Yes	Yes	b	c	Yes	Yes	Yes	Yes	Sona Diar	1528
Yes			Yes	a	c	c	Yes	Yes	c	b	Yes	Yes	Yes	Yes	Basabari	1529
Yes				b	c	c	Yes	Yes	c	c	Yes	Yes	Yes	Yes	Gangadharpur	1530
															Char Bhabanandapur	1531
Yes						c	Yes	Yes	b	b	Yes	Yes	Yes	Yes	Char Sujapur	1532
Yes						c	Yes	Yes	c	c	Yes	Yes	Yes	Yes	Chak Katalia	1533
a					c	c	Yes	Yes	c	c	Yes	Yes	Yes	a	Chak Dangapara	1534
Yes			Yes	Yes	c	c	Yes	a	c	c	Yes	Yes	Yes	Yes	Chhiruti	1535
a			Yes			c	Yes	Yes	c	c	Yes	Yes	Yes	Yes	Rangamati Chandpara	1536
a					c	c	Yes	Yes	c	c	Yes	Yes	Yes	Yes	Pakamati Mahula	1537
Yes			Yes		c	c	Yes	Yes	c	c	Yes	Yes	Yes	Yes	Charmahula	1538
															Parhalalpur	1539
															Parkhidirpur	1540
Yes			Yes		c	c	Yes	Yes	c	Yes	Yes	a	Yes	Yes	Jadupur	1541
a			Yes		c	c	Yes	Yes	c	Yes	Yes	Yes	Yes	Yes	Char Halalpur	1542
															Char Khidirpur	1543
a					c	c	Yes	Yes	c	Yes	Yes	Yes	Yes	Yes	Chak Chandpara	1544
a					c	c	Yes	Yes	c	Yes	Yes	Yes	Yes	Yes	Pratappur Chandpara	1545
a			Yes		c	c	Yes	Yes	c	Yes	Yes	Yes	Yes	Yes	Samaskar	1546
Yes	b	Yes	Yes	c	c	c	Yes	c	c	b	Yes	Yes	Yes	Yes	Sungai	1547
Yes	a		Yes	b	b	c	Yes	Yes	c	Yes	Yes	Yes	Yes	Yes	Fate Singdiar	1548
Yes	b	b	Yes	a		c	Yes	Yes	Yes	Yes	a	Yes	Yes	Yes	Mankara	1549
Yes				a	b	c	Yes	Yes	c	b	Yes	a	a	Yes	Math Binkar	1550
Yes			Yes	a	b	c	Yes	Yes	c	Yes	b	Yes	Yes	Yes	Baninathpur	1551
Yes			Yes	b	b	c	Yes	a	c	a	a	Yes	Yes	Yes	Bezpara	1552
Yes			Yes	b	b	c	Yes	Yes	c	c	a	Yes	Yes	Yes	Baikunthapur	1553
Yes			Yes	b	b	c	Yes	Yes	c	c	b	Yes	Yes	Yes	Bhatpara	1554
Yes			Yes	b	b	c	Yes	a	c	c	b	Yes	Yes	Yes	Sundipur	1555
Yes			Yes	b	b	c	Yes	a	c	c	a	Yes	Yes	Yes	Naopara	1556
Yes			Yes	b	b	c	Yes	Yes	c	c	b	Yes	Yes	Yes	Simulia	1557
Yes				b	b	c	Yes	a	c	c	a	Yes	Yes	Yes	Panch Baria	1558
Yes			Yes			b	Yes	Yes	b	b	b	Yes	Yes	Yes	Rajdharpara	1559
Yes			Yes	c	b	c	Yes	a	c	b	c	Yes	Yes	Yes	Purbba Narayanpur	1560
a			Yes	b	b	c	Yes	Yes	c	a	b	Yes	Yes	Yes	Kharsadanga	1561
Yes			Yes	b	b	c	Yes	Yes	c	c	b	Yes	Yes	Yes	Naoda Panur	1562
a			Yes	b	b	c	Yes	Yes	c	Yes	Yes	Yes	Yes	Yes	Kaya	1563
Yes	a	Yes	Yes	a		c	Yes	Yes	c	a	a	a	Yes	Yes	Tarakpur	1564
Yes			Yes			c	Yes	Yes	b	Yes	Yes	Yes	Yes	Yes	Pakuria	1565
Yes	Yes	Yes	Yes	Yes	a	Yes	Yes	Yes	c	a	Yes	Yes	Yes	Yes	Bairgachhi	1566

Availability of miscellaneous facilities (If amenities available code -Yes is given, If not available within the village , the distance range code viz; a for < 5 Kms, b for 5-10 Kms and c for 10+ kms of nearest place where facility is available is given).													Availability of electricity (Yes/No)			
Serial Number	Name of Village	ASHA (Accredited Social Health Activist)	Community centre with/without TV	Sports Field,	Sports Club / Recreation Centre	Cinema / Video Hall	Public Library	Public Reading Room	Newspaper Supply	Assembly Polling station	Birth & Death Registration Office	Power Supply for Domestic Use (ED)	Power Supply for Agricultural Use (EAG)	Power Supply for Commercial Use (EC)	Power Supply for All Uses (EA)	
1	2	88	89	90	91	92	93	94	95	96	97	98	99	100	101	
1527	Chhota Satui	Yes	Yes	Yes	Yes	Yes	Yes	Yes	Yes	Yes	a	Yes	Yes	Yes	Yes	
1528	Sona Diar	b	Yes	Yes	b	Yes	b	Yes	Yes	Yes	b	Yes	No	No	No	
1529	Basabari	Yes	Yes	Yes	Yes	Yes	b	b	Yes	Yes	b	Yes	Yes	Yes	Yes	
1530	Gangadharpur	a	Yes	Yes	b	Yes	b	b	b	a	b	Yes	Yes	Yes	Yes	
1531	Char Bhabanandapur															
1532	Char Sujapur	Yes	Yes	Yes	Yes	Yes	Yes	Yes	Yes	Yes	Yes	Yes	Yes	No	No	
1533	Chak Katalia	Yes	Yes	Yes	Yes	Yes	Yes	Yes	Yes	Yes	Yes	Yes	Yes	Yes	Yes	
1534	Chak Dangapara	Yes	Yes	Yes	Yes	Yes	Yes	Yes	Yes	Yes	Yes	Yes	Yes	Yes	Yes	
1535	Chhiruti	Yes	Yes	Yes	Yes	Yes	Yes	Yes	Yes	Yes	Yes	Yes	Yes	Yes	Yes	
1536	Rangamati Chandpara	Yes	Yes	Yes	Yes	Yes	Yes	Yes	Yes	Yes	Yes	Yes	Yes	Yes	Yes	
1537	Pakamati Mahula	Yes	Yes	Yes	Yes	Yes	Yes	Yes	Yes	Yes	a	Yes	No	No	No	
1538	Charmahula	Yes	Yes	Yes	Yes	Yes	Yes	Yes	Yes	Yes	b	Yes	Yes	Yes	Yes	
1539	Parhalalpur															
1540	Parkhidirpur															
1541	Jadupur	Yes	Yes	Yes	Yes	Yes	Yes	Yes	Yes	Yes	Yes	Yes	Yes	Yes	Yes	
1542	Char Halalpur	Yes	Yes	Yes	Yes	Yes	Yes	Yes	Yes	Yes	Yes	Yes	Yes	Yes	Yes	
1543	Char Khidirpur															
1544	Chak Chandpara	Yes	Yes	Yes	Yes	Yes	Yes	Yes	Yes	Yes	a	Yes	No	No	No	
1545	Pratappur Chandpara	Yes	Yes	Yes	Yes	Yes	Yes	Yes	Yes	Yes	Yes	Yes	Yes	Yes	Yes	
1546	Samaskar	Yes	Yes	Yes	Yes	Yes	Yes	Yes	Yes	Yes	Yes	Yes	Yes	Yes	Yes	
1547	Sungai	c	c	c	c	c	c	c	c	c	c	Yes	Yes	No	No	
1548	Fate Singdiar	Yes	Yes	Yes	Yes	Yes	Yes	Yes	Yes	Yes	Yes	Yes	No	Yes	No	
1549	Mankara	Yes	b	b	b	b	b	b	Yes	Yes	Yes	Yes	Yes	Yes	Yes	
1550	Math Binkar	Yes	b	a	a	b	a	a	Yes	Yes	a	Yes	Yes	Yes	Yes	
1551	Baninathpur	Yes	Yes	a	Yes	b	a	a	Yes	Yes	a	Yes	Yes	Yes	Yes	
1552	Bezpara	Yes	Yes	Yes	Yes	Yes	Yes	Yes	Yes	Yes	a	Yes	Yes	Yes	Yes	
1553	Baikunthapur	Yes	Yes	Yes	Yes	Yes	Yes	Yes	Yes	Yes	a	Yes	Yes	Yes	Yes	
1554	Bhatpara	Yes	Yes	Yes	Yes	Yes	Yes	Yes	Yes	Yes	a	Yes	Yes	Yes	Yes	
1555	Sundipur	Yes	Yes	Yes	Yes	Yes	Yes	Yes	Yes	Yes	Yes	Yes	Yes	Yes	Yes	
1556	Naopara	Yes	Yes	Yes	Yes	Yes	Yes	Yes	Yes	Yes	a	Yes	Yes	Yes	Yes	
1557	Simulia	Yes	Yes	Yes	Yes	Yes	Yes	Yes	Yes	Yes	Yes	Yes	Yes	Yes	Yes	
1558	Panch Baria	Yes	Yes	Yes	Yes	Yes	Yes	Yes	Yes	Yes	Yes	Yes	Yes	Yes	Yes	
1559	Rajdharpara	Yes	Yes	Yes	Yes	Yes	Yes	Yes	Yes	Yes	Yes	Yes	No	No	No	
1560	Purbba Narayanpur	Yes	Yes	Yes	Yes	Yes	Yes	Yes	Yes	Yes	Yes	Yes	Yes	No	No	
1561	Kharsadanga	Yes	Yes	Yes	Yes	Yes	Yes	Yes	Yes	Yes	Yes	Yes	Yes	No	No	
1562	Naoda Panur	Yes	Yes	Yes	Yes	Yes	Yes	Yes	Yes	Yes	Yes	Yes	Yes	Yes	Yes	
1563	Kaya	Yes	Yes	a	Yes	b	Yes	Yes	Yes	Yes	Yes	Yes	Yes	Yes	Yes	
1564	Tarakpur	Yes	Yes	Yes	Yes	a	a	a	Yes	Yes	Yes	Yes	Yes	Yes	Yes	
1565	Pakuria	Yes	Yes	Yes	Yes	Yes	Yes	Yes	Yes	Yes	Yes	Yes	Yes	No	No	
1566	Bairgachhi	Yes	Yes	a	Yes	Yes	Yes	Yes	Yes	Yes	Yes	Yes	Yes	Yes	Yes	

Nearest Town		Land Use							Name of Village	Serial Number
		Area under different types of land use (in hectares rounded up to one decimal place)								
Name	Distance range code i.e. a for < 5 Kms, b for 5-10 Kms and c for 10+ kms .	Forests	Area under Non-agricultural Uses	Barren and Un-cultivable land	Permanent Pastures and Other Grazing Lands	Land Under Miscellaneous Tree Crops etc.	Culturable Waste Land			
102	103	104	105	106	107	108	109	2	1	
BERHAMPORE	c	0	15	0	0	0	5	Chhota Satui	1527	
BERHAMPORE	c	0	8	0	0	0	0	Sona Diar	1528	
BERHAMPORE	c	0	10.5	0	0	0	8	Basabari	1529	
BERHAMPORE	c	0	1	0	0	0	1	Gangadharpur	1530	
		0	12	0	0	0	13.8	Char Bhabanandapur	1531	
BERHAMPORE	c	0.5	21.6	0	0	0	2	Char Sujapur	1532	
BERHAMPORE	c	0	9	0	0	0	4	Chak Katalia	1533	
BERHAMPORE	c	0	8.3	0	0	0	0	Chak Dangapara	1534	
BERHAMPORE	c	0	13.7	0	0	0	0	Chhiruti	1535	
BERHAMPORE	c	0	8.7	0	0	0	0	Rangamati Chandpara	1536	
BERHAMPORE	b	0	43.8	0	0	0	0	Pakamati Mahula	1537	
BERHAMPORE	b	0	32.6	0	0	0	0	Charmahula	1538	
		0	0	0	0	0	0	Parhalalpur	1539	
		0	0	0	0	0	0	Parkhidirpur	1540	
BERHAMPORE	c	0	42.6	0	0	0	0	Jadupur	1541	
BERHAMPORE	b	0	13.8	0	0	0	0	Char Halalpur	1542	
		0	0	0	0	0	0	Char Khidirpur	1543	
BERHAMPORE	c	0	2	0	0	0	0	Chak Chandpara	1544	
BERHAMPORE	c	0	13.7	0	0	0	0	Pratappur Chandpara	1545	
BERHAMPORE	c	0	0	0	0	0	0	Samaskar	1546	
BERHAMPORE	c	0	0.4	0	0	0	0.6	Sungai	1547	
BERHAMPORE	b	0	6	0	0	0	5	Fate Singdiar	1548	
BERHAMPORE	b	0	0	0	0	0	8	Mankara	1549	
BERHAMPORE	b	0	2.4	0	0	0	12	Math Binkar	1550	
BERHAMPORE	b	0	1	0	0	0	50	Baninathpur	1551	
BERHAMPORE	b	0	69.2	0	0	0	22	Bezpara	1552	
BERHAMPORE	b	0.5	17.4	0	0	0	1	Baikunthapur	1553	
BERHAMPORE	b	0	15.2	0	0	0	9	Bhatpara	1554	
BERHAMPORE	b	0	56.9	0	0	0	40.6	Sundipur	1555	
BERHAMPORE	b	0	38.8	0	0	0	15	Naopara	1556	
BESHERPUR	c	0	22.3	0	0	0	40.1	Simulia	1557	
BERHAMPUR	c	0	8.9	0	0	0	5	Panch Baria	1558	
BERHAMPUR	b	0	177	0	0	0	2.5	Rajdharpara	1559	
BERHAMPUR	b	0	265.5	0	0	0	35.4	Purbba Narayanpur	1560	
BERHAMPUR	b	0	137.4	0	0	0	0	Kharsadanga	1561	
BERHAMPUR	b	0	74.6	0	0	0	15	Naoda Panur	1562	
BERHAMPUR	b	0	0	0	0	0	16	Kaya	1563	
BERHAMPUR	b	0	2.7	0	0	0	12	Tarakpur	1564	
BERHAMPUR	b	0	5.2	0	0	0	0	Pakuria	1565	
BERHAMPUR	b	0	150.2	0	0	0	50	Bairgachhi	1566	

Land Use												
Area under different types of land use (in hectares rounded up to one decimal place)							Area irrigated by source (in hectare).					
Serial Number	Name of Village	Fallow lands other than current fallows	Current Fallows	Net Area Sown	Total Irrigated Land Area	Total Un-irrigated Land Area	Canals (C)	Wells/Tube-wells(W/TW)	Tanks/Lakes(T/L)	Water Falls(WF)	Others(O)	
1	2	110	111	112	113	114	115	116	117	118	119	
1527	Chhota Satui	0	0	405	260	145	0	200	30	30	0	
1528	Sona Diar	0	0	223.9	150	73.9	0	50	20	0	80	
1529	Basabari	0	0	168	100	68	0	100	0	0	0	
1530	Gangadharpur	0	0	53.5	40	13.5	0	40	0	0	0	
1531	Char Bhabanandapur	0	0	46	26	20	0	0	10	0	16	
1532	Char Sujapur	0	0	130	80	50	0	80	0	0	0	
1533	Chak Katalia	0	0	265	150	115	0	150	0	0	0	
1534	Chak Dangapara	0	0	100	100	0	0	35	65	0	0	
1535	Chhiruti	0	0	99	55	44	0	55	0	0	0	
1536	Rangamati Chandpara	0	0	79	70	9	0	70	0	0	0	
1537	Pakamati Mahula	0	0	160	57	103	0	57	0	0	0	
1538	Charmahula	0	0	162	83	79	0	83	0	0	0	
1539	Parhalalpur	0	0	89.3	0	89.3	0	0	0	0	0	
1540	Parkhidirpur	0	0	27.8	0	27.8	0	0	0	0	0	
1541	Jadupur	0	0	298	278	20	0	278	0	0	0	
1542	Char Halalpur	0	0	40	40	0	0	40	0	0	0	
1543	Char Khidirpur	0	0	75.9	0	75.9	0	0	0	0	0	
1544	Chak Chandpara	0	0	30	15	15	0	15	0	0	0	
1545	Pratappur Chandpara	0	0	91	81	10	0	81	0	0	0	
1546	Samaskar	0	0	228.7	178.3	50.4	0	178.3	0	0	0	
1547	Sungai	0	0	272.9	100	172.9	0.1	49.9	0	0	50	
1548	Fate Singdiar	0	0	371.3	164	207.3	0	164	0	0	0	
1549	Mankara	0	0	135.3	60	75.3	0	60	0	0	0	
1550	Math Binkar	0	0	31	26	5	0	26	0	0	0	
1551	Baninathpur	0	0	179.6	75	104.6	20	55	0	0	0	
1552	Bezpara	0	0	271.9	180.9	91	0	0	5	120.9	55	
1553	Baikunthapur	0	0	61	38	23	0	18	1	0	19	
1554	Bhatpara	0	0	84	50	34	0	30	2	0	18	
1555	Sundipur	0	0	303.1	200	103.1	0	150	3	0	47	
1556	Naopara	0	0	188.3	112.3	76	8	5	2	0	97.3	
1557	Simulia	0	0	221.7	121.7	100	11	10	0	0	100.7	
1558	Panch Baria	0	0	76	60	16	4	2	1	0	53	
1559	Rajdharpara	0	0	288	278	10	110	160	0	4	4	
1560	Purbba Narayanpur	0	0	376.6	350	26.6	62	240	35	12	1	
1561	Kharsadanga	0	0	222.3	215.8	6.5	40	170.8	3	1	1	
1562	Naoda Panur	0	0	290	200	90	0	200	0	0	0	
1563	Kaya	0	0	296.4	16	280.4	0	0	16	0	0	
1564	Tarakpur	0	0	441	200	241	0	30	0	0	170	
1565	Pakuria	0	0	76.2	50	26.2	0	50	0	0	0	
1566	Bairgachhi	0	0	339	139	200	0	109	0	0	30	

Name of three most important commodities manufactured			Name of Village	Serial Number
First	Second	Third		
120	121	122	2	1

Chhota Satui	1527
Sona Diar	1528
Basabari	1529
Gangadharpur	1530
Char Bhabanandapur	1531
Char Sujapur	1532
Chak Katalia	1533
Chak Dangapara	1534
Chhiruti	1535
Rangamati Chandpara	1536
Pakamati Mahula	1537
Charmahula	1538
Parhalalpur	1539
Parkhidirpur	1540
Jadupur	1541
Char Halalpur	1542
Char Khidirpur	1543
Chak Chandpara	1544
Pratappur Chandpara	1545
Samaskar	1546
Sungai	1547
Fate Singdiar	1548
Mankara	1549
Math Binkar	1550
Baninathpur	1551
Bezpara	1552
Baikunthapur	1553
Bhatpara	1554
Sundipur	1555
Naopara	1556
Simulia	1557
Panch Baria	1558
Rajdharpur	1559
Purbba Narayanpur	1560
Kharsadanga	1561
Naoda Panur	1562
Kaya	1563
Tarakpur	1564
Pakuria	1565
Bairgachhi	1566

Carpet

Census of India 2011
Amenities and Land use

Name of District:-Murshidabad

Name of CD Block:-Farakka

Serial Number	Name of Village	Location code no.	Total area of the village (in hectares rounded up to one decimal place)	Total population (2011 census)	Number of households (2011 census)	Number of educational amenities available in village, the distance range code viz; a for 0-5 kms, b for 5-10 kms, c for 10+ kms of nearest place where facility is available							
						Pre-Primary school (PP)	Primary school (P)	Middle school (M)	Secondary School (S)	Senior Secondary school (SS)	Degree college of arts, science & commerce (ASC)	Engineering college(EC)	Medical college (MC)
1	2	3	4	5	6	7	8	9	10	11	12	13	14
1567	Pashchim Narayanpur	315383	28.1	571	121	1	1	a	a	a	b	b	
1568	Char Narayanpur	315384	130.6	273	59	1	1	a	1	b	b		
1569	Bairgachhi Kanan Doem	315385	32.6	0	0								
1570	Char Begpur	315386	50.5	1198	266	1	1	a	a	a	b	b	b
1571	Belia Khari	315387	157.4	1665	396	2	2	a	a	a	a	b	
1572	Gar Baharampur (P)	315388	44.5	1291	300	1	1	1	a		a	a	
1573	Kalikapur Kadamkhandi (P)	315389	100.4	4258	999	2	2					1	
1574	Nagpara	315390	53.4	3774	913	2	2	1	1				
1575	Sibpur	315391	117	3853	918	2	2		1				
1576	Madapur	315392	219	2628	587	3	3	1					
1577	Paschim Gopinathpur	315393	82.7	833	175	1	1						
1578	Kariagachhi	315394	51.8	524	128	2	2	1					
1579	Putijol	315395	324.8	4011	1009	4	3	1	1				
1580	Uday Nagar	315396	105.1	2251	551	1	1	1					
1581	Hati Nagar	315397	723.3	8057	1943	5	5	2	2	2			
1582	Janmahammadpur	315398	456.5	6679	1622	3	3						
1583	Usta	315399	424.3	5645	1428	3	3	1	1				
1584	Muliarazi	315400	135.9	1021	242	2	1		1	a	a	a	a
1585	Harirampur	315401	138.5	1814	458	1	1	a	a	a	c	c	
1586	Balia Danga	315402	160.6	1177	305	2	1	1		b	c	c	
1587	Purandarpur	315403	249.2	3638	898	2	1	1		b	c	c	c
1588	Idilpur	315404	84.2	0	0								
1589	Chhota Garabasa	315405	22.6	0	0								
1590	Muli	315406	50	285	60	2	2	a	a	b	c	c	
1591	Jhanjha	315407	104.7	945	240				a	a	c	c	
1592	Benidaspur	315408	188.6	2482	634	1	1	a	a	a	c	c	c
1593	Garabasa	315409	54.4	1170	275	2	2	1	a	a	c	c	c
1594	Maharajpur	315410	174.5	1428	333	2	1	1	a	a	c	c	c
1595	Hanumanta Nagar	315411	121.9	1408	365	1	1	a	a	a	c	c	c
1596	Gauripur	315412	307.2	3218	810	2	2	1	1	a	c	c	c
1597	Ruhia	315413	207.2	2813	651	2	2	1	1	1	c	c	c
1598	Kulbaria	315414	357.7	5659	1370	2	2	1			c	c	c
1599	Daulatabad	315415	358.7	5761	1425	3	3	2	1	1	c	c	
1600	Mukundapur	315416	28.6	675	140	1	1		a		c	c	
1601	Goraipur	315417	61.6	697	186	1	1		a	a	b	c	
1602	Sadipur	315418	130.6	477	124	1	1		a	a	b	c	
1603	Chutipur	315419	380.4	5001	1307	3	3		a		c	c	
1604	Purbagopinathpur	315420	92.9	1030	241	3	3	1	1	b	c	c	
1605	Salamatpur	315421	785.9	8032	2062	4	4	2	1				
1606	Dadpur	315422	458.5	6300	1664	1	1		b	b	c	c	

- Village Directory

(As in 2009)

Location CodeNo:-333

Location CodeNo:-0070

le. (If not available within the < 5 Kms, b for 5-10 Kms and c cility is available is given).															Number of Medical Amenities available. (If not available within the village , the distance range code viz; a for < 5 Kms, b for 5-10 Kms and c for 10+ kms of nearest place where facility is available is given).															Name of Village	Serial Number
Management institute (MI)	Polytechnic (Pt)	Vocational training school /ITI	Non-formal training centre (NFTC)	Special school for disabled (SSD)	Others (specify)	Community health centre (CHC)	Primary health centre (PHC)	Primary health sub centre (PHS)	Maternity and child welfare centre (MCW)	T.B. clinic (TBC)	Hospital-allopathic (HA)	Hospital-alternative medicine (HO)	Dispensary (D)	Veterinary hospital (VH)	Mobile health clinic (MHC)	Family welfare centre (FWC)															
15	16	17	18	19	20	21	22	23	24	25	26	27	28	29	30	31	2	1													
	c												1				Pashchim Narayanpur	1567													
b	b					b	b	b	b	b	b		1	b			Char Narayanpur	1568													
																	Bairgachhi Kanan Doem	1569													
	b	a	a			b	b	a	a	b	b	b	2	1	b	a	Char Begpur	1570													
	c	a	a	a	1	a	a	a	b	b	a	a	a	1	a	a	Belia Khari	1571													
						a	a		a		a	a	a	a	a	a	Gar Baharampur (P)	1572													
								1									Kalikapur Kadamkhandi (P)	1573													
								1					4				Nagpara	1574													
		1						1									Sibpur	1575													
					1			1									Madapur	1576													
								a		a	b						Paschim Gopinathpur	1577													
						b	a	a	b	a	b	b		b		b	Kariagachhi	1578													
								1									Putijol	1579													
						c	b	b	c	b	c	b	b	b	b	b	Uday Nagar	1580													
							1	1									Hati Nagar	1581													
					6												Janmahammadpur	1582													
								1									Usta	1583													
	a	a		b		c	c	1	c	c	c	c	c	c		c	Muliarazi	1584													
	c	c		c		1	1	1	c	c	c	c	c	c		c	Harirampur	1585													
c	c	c		c		c	c	1	c	c	c	c	c	c		c	Balia Danga	1586													
c	c	c		c		c	c		c	c	c	c	c	c		c	Purandarapur	1587													
																	Idilpur	1588													
																	Chhota Garabasa	1589													
c	c	c		c		c	b	a	c	c	c	c	c	c		c	Muli	1590													
	c	c		c		c	b	a	c	c	c	c	c	c		c	Jhanjha	1591													
	c	c	c	c		c	b	a	c	c	c	c	c	c	c	c	Benidaspur	1592													
	c	c	c	c		c	c	a	c	c	c	c	c	c	c	c	Garabasa	1593													
c	c	c	c	c		c	c	1	c	c	c	c	c	c	c	c	Maharajpur	1594													
c	c	c	c	c		c	c	1	c	c	c	c	c	c	c	c	Hanumanta Nagar	1595													
c	c	c	c	c		c	c		c	c	c	c	c	c	c	c	Gauripur	1596													
c	c	c	c	c		c	c	1	c	c	c	c	c	c	c	c	Ruhia	1597													
c	c	c	c	c		c	c	1	c	c	c	c	c	c	c	c	Kulbaria	1598													
	b	b		c		b	a	1			c		10	a			Daulatabad	1599													
	c	c		c		c	a	1					12	a			Mukundapur	1600													
c	c			c		c	b	a	c	c	c	c	a	c	c	c	Goraipur	1601													
c	c	a		c		c	b	1	b	c	b	c	1	c		c	Sadipur	1602													
	c	c		c		c	a	1					10	a			Chutipur	1603													
	c	c		c		c	b	1					6	b			Purbagopinathpur	1604													
c	c			c		c		1				c	c	b	b		Selamatpur	1605													
c	c			c				1			c		c	c			Dadpur	1606													

Serial Number	Name of Village	Number of Non-Government Medical Amenities available.							Availability of drinking water - Yes / No							
		Charitable non Govt. hospital/Nursing home.	Medical practitioner with MBBS Degree	Medical practitioner with other degree	Medical practitioner with no degree	Traditional practitioner and faith healer	Medicine Shop	Others	Tap water (Treated/Untreated)	Well water (Covered / Uncovered well)	Hand Pump	Tube wells / Bore well	Spring	River / Canal	Tank / Pond / Lake	Others
1	2	32	33	34	35	36	37	38	39	40	41	42	43	44	45	46
1567	Pashchim Narayanpur	0	0	0	2	0	2	0	No	No	Yes	Yes	No	No	Yes	No
1568	Char Narayanpur	0	0	0	2	0	1	0	No	No	Yes	Yes	No	No	Yes	No
1569	Bairgachhi Kanan Doem															
1570	Char Begpur	0	0	0	0	0	2	0	No	Yes	Yes	Yes	No	Yes	Yes	No
1571	Belia Khari	0	0	0	1	0	1	0	No	Yes	Yes	Yes	No	Yes	Yes	No
1572	Gar Baharampur (P)	0	0	0	0	0	0	0	No	No	Yes	Yes	No	No	No	No
1573	Kalikapur Kadamkhandi (P)	0	0	0	0	0	0	0	No	No	Yes	Yes	No	No	Yes	No
1574	Nagpara	0	0	0	0	0	0	0	No	No	Yes	No	No	No	Yes	No
1575	Sibpur	0	0	0	0	0	0	0	No	No	Yes	No	No	No	No	No
1576	Madapur	0	0	0	0	0	0	0	No	No	Yes	Yes	No	No	Yes	No
1577	Paschim Gopinathpur	0	0	0	0	0	0	0	No	No	Yes	No	No	No	No	No
1578	Kariagachhi	0	0	0	0	0	0	0	No	No	Yes	No	No	No	No	No
1579	Putijol	0	0	0	2	0	0	0	No	No	Yes	No	No	No	No	No
1580	Uday Nagar	0	0	0	0	0	0	0	No	No	Yes	No	No	No	No	No
1581	Hati Nagar	0	0	0	0	0	1	0	No	No	Yes	No	No	No	Yes	No
1582	Janmahammadpur	0	0	0	0	0	0	0	No	No	Yes	Yes	No	No	Yes	No
1583	Usta	0	0	0	0	0	0	0	No	No	Yes	No	No	No	Yes	No
1584	Muliarazi	0	0	0	0	0	0	0	No	No	Yes	Yes	No	Yes	Yes	No
1585	Harirampur	0	0	0	0	0	0	0	No	No	Yes	Yes	No	Yes	Yes	No
1586	Balia Danga	0	0	0	0	0	0	0	No	No	Yes	Yes	No	No	Yes	No
1587	Purandarpur	0	0	0	0	0	0	0	No	No	Yes	Yes	No	No	Yes	No
1588	Idilpur															
1589	Chhota Garabasa															
1590	Muli	0	0	0	0	0	0	0	No	No	No	Yes	No	No	No	No
1591	Jhanjha	0	0	0	0	0	0	0	No	No	No	Yes	No	Yes	Yes	No
1592	Benidaspur	0	0	0	0	0	0	0	No	No	No	Yes	No	Yes	Yes	No
1593	Garabasa	0	0	0	0	0	0	0	No	No	No	Yes	No	No	Yes	No
1594	Maharajpur	0	0	0	0	0	0	0	No	No	No	Yes	No	Yes	No	No
1595	Hanumanta Nagar	0	0	0	0	0	0	0	No	No	No	Yes	No	Yes	No	No
1596	Gauripur	0	0	0	0	0	0	0	No	No	Yes	Yes	No	Yes	No	No
1597	Ruhia	0	0	0	0	0	0	0	No	No	No	Yes	No	No	No	No
1598	Kulbaria	0	0	0	0	0	0	0	No	No	No	Yes	No	No	Yes	No
1599	Daulatabad	0	0	2	2	0	8	0	No	No	Yes	No	No	No	Yes	No
1600	Mukundapur	1	0	2	2	0	10	0	No	No	Yes	No	No	Yes	Yes	No
1601	Goraipur	0	0	2	3	2	2	0	No	Yes	No	Yes	No	No	Yes	No
1602	Sadipur	0	0	3	3	0	1	0	No	Yes	No	Yes	No	No	Yes	No
1603	Chutipur	1	0	0	0	0	8	0	No	No	Yes	No	No	No	Yes	No
1604	Purbagopinathpur	1	0	2	2	0	2	0	No	No	Yes	No	No	No	Yes	No
1605	Selamatpur	0	0	0	0	0	0	0	Yes	No	Yes	No	No	No	Yes	No
1606	Dadpur	0	0	0	0	0	0	0	No	No	Yes	No	No	No	No	No

Availability of toilet & others Yes / No				Communication and transport facilities (If amenities available code -Yes is given except for Village Pin Code ,If not available within the village , the distance range code viz; a for < 5 Kms, b for 5-10 Kms and c for 10+ kms of nearest place where facility is available is given).								
Community toilet including bath.	Community toilet excluding bath.	Rural sanitary mart or sanitary hardware outlet available near the village.	Community bio- gas or recycle of waste for productive use.	Post office(PO)	Sub post office (SPO)	Post & Telegraph office (P&TO)	Village Pin Code	Telephones (Land lines)	Public call office (PCO)	Mobile phone coverage	Name of Village	Serial Number
47	48	49	50	51	52	53	54	55	56	57	2	1
No	No	No	No	a			742405	a	a	Yes	Pashchim Narayanpur	1567
No	No	No	No	a			742165	a	a	Yes	Char Narayanpur	1568
											Bairgachhi Kanan Doem	1569
No	No	Yes	No	a	a	b	742304	b	b	Yes	Char Begpur	1570
No	No	Yes	No	a	a	b	742302	Yes	a	Yes	Belia Khari	1571
No	No	No	No	a	a	b	742165	b	b	Yes	Gar Baharampur (P)	1572
No	Yes	Yes	No	b	Yes	Yes	742102	Yes	Yes	Yes	Kalikapur Kadamkhandi (P)	1573
No	No	No	No		Yes	b	742302	Yes	Yes	b	Nagpara	1574
No	No	No	No			b	742102	Yes	Yes	Yes	Sibpur	1575
No	No	No	No	b	a	b	742405	Yes	b	b	Madapur	1576
No	Yes	No	No			b	742304	b	b	Yes	Paschim Gopinathpur	1577
No	Yes	No	No			c	742187	a	a	Yes	Kariagachhi	1578
No	Yes	No	No		Yes	c	742102	b	Yes	Yes	Putijol	1579
No	No	No	No	b	b	b	742102			Yes	Uday Nagar	1580
No	No	No	No	Yes	a	c	742102	Yes	Yes	Yes	Hati Nagar	1581
Yes	No	No	No		Yes	c	742304	Yes	Yes	Yes	Janmahammadpur	1582
No	No	No	No			c	742102	Yes		a	Usta	1583
No	No	No	No	a	a	c	742102	a	Yes	Yes	Muliarazi	1584
No	No	No	No	a	a	c	742302	a	a	Yes	Harirampur	1585
No	No	No	No	b	Yes	c	742102	a	a	Yes	Balia Danga	1586
No	No	No	No	b	Yes	c	742405	b	b	Yes	Purandarapur	1587
											Idilpur	1588
											Chhota Garabasa	1589
No	No	No	No	a	b	c	742165	a	a	a	Muli	1590
No	No	No	No	a	a	c	742304	a	a	Yes	Jhanjha	1591
No	No	No	No	a	a	c	742302	a	a	Yes	Benidaspur	1592
No	No	No	No	Yes	a	c	742302	a	c	a	Garabasa	1593
No	Yes	No	No	a	Yes	c	742302	Yes	b	Yes	Maharajpur	1594
No	No	No	No	a		c	742135	a	c	Yes	Hanumanta Nagar	1595
No	No	No	No	a	Yes	c	742302	a	a	Yes	Gauripur	1596
No	No	No	No			c	742302	Yes	Yes	Yes	Ruhia	1597
No	No	No	No	a		c	742102		Yes	Yes	Kulbaria	1598
Yes	No	No	No	b	a	a	742302	Yes	Yes	Yes	Daulatabad	1599
Yes	No	No	No	b	a	a	742187	b	Yes	Yes	Mukundapur	1600
No	No	No	No	a	a	a	742302	Yes	a	Yes	Goraipur	1601
No	No	No	No	Yes	Yes	Yes	742121	Yes	Yes	Yes	Sadipur	1602
No	No	No	No	c	a	a	742302	Yes	Yes	Yes	Chutipur	1603
No	No	No	No	c	b	b	742149	Yes	Yes	Yes	Purbagopinathpur	1604
No	No	No	No	b		b	742302			Yes	Selamatpur	1605
No	No	No	No	c		b	742109	c	c	c	Dadpur	1606

Communication and transport facilities (If amenities available code -Yes is given except for Village Pin Code ,If not available within the village , the distance range code viz; a for < 5 Kms, b for 5-10 Kms and c for 10+ kms of nearest place where facility is available is given).													Village connected to highway (If amenities available code village , the distance range c and c for 10+ kms of nearest				
Serial Number	Name of Village	Internet cafes/ Common service centre (CSC)	Private courier facility	Bus service (Public & Private)	Railway stations	Auto/Modified Autos	Taxis and Vans	Tractors	Cycle-pulled rickshaws(Manual & Machine driven)	Carts driven by animals	Sea /River ferry service	Connected to national highway(NH)	Connected to state highway(SH)	Connected to major district road (MDR)	Connected to others district road	Pucca roads	
1	2	58	59	60	61	62	63	64	65	66	67	68	69	70	71	72	
1567	Pashchim Narayanpur	a	b	b	b	c	a	c	Yes	Yes	c	b	b	a	a	a	
1568	Char Narayanpur	a	b	a	a	c	Yes	c	Yes	Yes	c	a	a	a	a	a	
1569	Bairgachhi Kanan Doem																
1570	Char Begpur	b	b	a	a	a	Yes	Yes	Yes	Yes	Yes	a	a	b	Yes	a	
1571	Belia Khari	a	Yes	a	b	a	Yes	Yes	Yes	Yes	Yes	a	a		Yes	Yes	
1572	Gar Baharampur (P)	b	b	b	Yes	c	Yes	b	Yes	Yes	c	a			Yes	Yes	
1573	Kalikapur Kadamkhandi (P)	b	b	b	Yes	b	Yes	b	Yes	Yes	c	a	a	a		Yes	
1574	Nagpara	c	b	Yes	b	Yes	Yes	b	Yes	a	c					a	
1575	Sibpur	c	b	b	b	b	a	b	Yes	b	b		Yes			Yes	
1576	Madapur	c	c	b	b	a	a	Yes	Yes	Yes	b	b	a	a	a	a	
1577	Paschim Gopinathpur	b	b	b	c	b	Yes	b	Yes	b	Yes	b				Yes	
1578	Kariagachhi	b	b	a	c	b	Yes	b	Yes	Yes	b					Yes	
1579	Putijol	b	b	a	c	Yes	Yes	b	Yes	Yes	b					Yes	
1580	Uday Nagar	b	c	b	c	b	Yes	b	Yes	Yes	b	b	b	b	b	a	
1581	Hati Nagar	b	b	b	c	a	a	Yes	Yes	Yes	a	b	Yes			Yes	
1582	Janmahammadpur	b	b	Yes	c	b	Yes	Yes	Yes	Yes	a	c	Yes		Yes	a	
1583	Usta	b	b	b	c	b	a	b	Yes	Yes	b					Yes	
1584	Muliarazi	c	c	a	c	b	Yes	Yes	Yes	Yes	b	c	c		Yes	a	
1585	Harirampur	c	c	a	c	b	Yes	Yes	Yes	Yes	b	c	c		Yes	Yes	
1586	Balia Danga	c	c	b	c	c	Yes	Yes	Yes	Yes	b	c	c		Yes	Yes	
1587	Purandarpur	c	c	b	c	c	Yes	Yes	Yes	Yes	a	c	c		Yes	a	
1588	Idilpur																
1589	Chhota Garabasa																
1590	Muli	c	c	a	c	b	a	b	Yes	b	b	c	c		Yes	a	
1591	Jhanjha	c	c	a	c	b	Yes	Yes	Yes	Yes	b	c	c		Yes	Yes	
1592	Benidaspur	c	c	a	c	c	a	Yes	a	Yes	Yes	c	c		Yes	Yes	
1593	Garabasa	c	c	a	c	c	a	b	a	Yes	a	c	c		Yes	a	
1594	Maharajpur	c	c	Yes	c	b	Yes	b	Yes	Yes	Yes	c	Yes		Yes	Yes	
1595	Hanumanta Nagar	c	c	a	c	a	a	a	Yes	Yes	Yes	c	c	a	a	a	
1596	Gauripur	c	c	a	c	c	Yes	a	Yes	Yes	Yes	c	c	a	a	a	
1597	Ruhia	c	c	a	c	b	Yes	Yes	Yes	Yes	a	c	a			Yes	
1598	Kulbaria	c	c	Yes	c	Yes	Yes	Yes	Yes	Yes	b	c	c		Yes	Yes	
1599	Daulatabad	b	b	Yes	c	b	Yes	Yes	Yes	Yes	b		Yes			Yes	
1600	Mukundapur	c	b	Yes	c	a	Yes	Yes	Yes	Yes	b		Yes			Yes	
1601	Goraipur	b	c	a	c	a	Yes	b	Yes	Yes	b	c	a	a	a	a	
1602	Sadipur	c	c	a	c	c	Yes	b	Yes	Yes	a	c	Yes	a	a	a	
1603	Chutipur	b	b	Yes	c	a	Yes	Yes	Yes	Yes	a					Yes	
1604	Purbagopinathpur	b	b	b	c	b	b	b	Yes	a	a					Yes	
1605	Selamatpur	c	c	a	c	c	b	Yes	Yes	Yes	b	b		c	c	a	
1606	Dadpur	c	c	a	c	c	c	Yes	Yes	Yes	c	c				b	

ys,village roads, banks & credit societies
 - Yes is given, If not available within the
 code viz; a for < 5 Kms, b for 5-10 Kms
 place where facility is available is given).

Availability of miscellaneous facilities (If amenities available code -Yes is given, If not
 available within the village , the distance range code viz; a for < 5 Kms, b for 5-10 Kms
 and c for 10+ kms of nearest place where facility is available is given).

Kutchcha roads	Water bounded macadam(WBM) roads	Navigable waterway (river/canal)(NW)	Footpaths (FP)	Commercial & Co-operative Banks	ATM	Agricultural Credit Societies	Self-Help Group (SHG)	Public distribution system (PDS) shop	Mandis / Regular market	Weekly Haat	Agricultural marketing society	Integrated Child Development Scheme (Nutritional Centres)	Anganwadi Centre (Nutritional Centres)	Others (Nutritional Centres)	Name of Village	Serial Number
73	74	75	76	77	78	79	80	81	82	83	84	85	86	87	2	1
Yes	a	a		b	b	c	Yes	Yes	b	Yes	Yes	Yes	Yes	Yes	Pashchim Narayanpur	1567
Yes	a			b	b	c	Yes	Yes	c	Yes	Yes	Yes	Yes	Yes	Char Narayanpur	1568
															Bairgachhi Kanan Doem	1569
Yes		Yes	Yes	b	b	c	Yes	Yes	b	b	b	Yes	Yes	b	Char Begpur	1570
Yes	Yes	Yes	Yes	a	a	c	Yes	Yes	Yes	Yes	Yes	Yes	Yes	Yes	Belia Khari	1571
a			Yes			c	Yes	Yes	c	Yes	Yes	Yes	Yes	Yes	Gar Baharampur (P)	1572
a	Yes	Yes	Yes		Yes	Yes	Yes	Yes	c	Yes	Yes	Yes	Yes	Yes	Kalikapur Kadamkhandi (P)	1573
a			Yes	Yes	Yes	Yes	Yes	Yes	c	Yes	Yes	Yes	Yes	Yes	Nagpara	1574
Yes			Yes		Yes	c	Yes	Yes	b	Yes	Yes	Yes	Yes	Yes	Sibpur	1575
Yes	a		Yes	a	b	c	Yes	a	c	a	a	Yes	Yes	Yes	Madapur	1576
a			Yes			c	Yes	Yes	c	Yes	Yes	Yes	Yes	Yes	Paschim Gopinathpur	1577
a			Yes			c	Yes	Yes	c	Yes	Yes	Yes	Yes	Yes	Kariagachhi	1578
a			Yes	Yes		b	Yes	Yes	c	Yes	Yes	Yes	Yes	Yes	Putijol	1579
a			Yes			b	Yes	Yes	b	Yes	Yes	Yes	Yes	Yes	Uday Nagar	1580
Yes	Yes		Yes			b	Yes	Yes	Yes	Yes	Yes	Yes	Yes	Yes	Hati Nagar	1581
a	Yes		Yes	Yes		Yes	Yes	Yes	c	Yes	Yes	Yes	Yes	Yes	Janmahammadpur	1582
Yes	Yes		Yes			c	Yes	Yes	c	Yes	Yes	Yes	Yes	Yes	Usta	1583
Yes		Yes	Yes	a	c	c	Yes	a	c	a	c	Yes	Yes	Yes	Muliarazi	1584
Yes		Yes	Yes	a	c	c	Yes	a	c	a	c	Yes	Yes	Yes	Harirampur	1585
Yes		Yes	Yes	a	c	c	Yes	a	b	b	c	Yes	Yes	Yes	Balia Danga	1586
Yes		Yes	Yes	b	c	c	Yes	a	b	b	c	Yes	Yes	Yes	Purandarapur	1587
															Idilpur	1588
															Chhota Garabasa	1589
a				a	c	c	Yes	a	c	a	c	Yes	Yes	Yes	Muli	1590
Yes		Yes		a	c	c	Yes	a	c	a	c	Yes	Yes	Yes	Jhanjha	1591
Yes		Yes	Yes	a	c	c	Yes	a	c	a	c	c	Yes	Yes	Benidaspur	1592
Yes			Yes	a	c	c	Yes	a	c	a	c	Yes	Yes	Yes	Garabasa	1593
Yes		Yes	Yes	Yes	c	c	Yes	Yes	c	Yes	c	c	Yes	Yes	Maharajpur	1594
Yes		Yes	Yes	a	c	c	Yes	a	c	a	c	Yes	Yes	Yes	Hanumanta Nagar	1595
Yes		Yes	Yes	a	c	c	Yes	a	c	a	c	c	Yes	Yes	Gauripur	1596
Yes			Yes			c	Yes	Yes	c	Yes	c	c	Yes	Yes	Ruhia	1597
Yes			Yes			c	Yes	Yes	c	Yes	c	c	Yes	Yes	Kulbaria	1598
Yes			Yes	Yes	b	Yes	Yes	Yes	Yes	Yes	Yes	Yes	Yes	Yes	Daulatabad	1599
Yes			Yes	Yes	c	Yes	Yes	Yes	c	a	Yes	Yes	Yes	Yes	Mukundapur	1600
Yes	Yes	a		a	b	c	Yes	Yes	c	a	a	Yes	Yes	Yes	Goraipur	1601
Yes					b	Yes	Yes	Yes	c	Yes	a	Yes	Yes	Yes	Sadipur	1602
Yes			Yes	Yes	c	Yes	Yes	Yes	c	Yes	Yes	Yes	Yes	Yes	Chutipur	1603
Yes			Yes	Yes	c	Yes	Yes	Yes	c	Yes	Yes	Yes	Yes	Yes	Purbagopinathpur	1604
a			Yes	c	c	b	Yes	Yes	c	Yes	Yes	Yes	Yes	Yes	Selamatpur	1605
a			Yes	c	c	c	Yes	Yes	c	c	Yes	c	Yes	Yes	Dadpur	1606

Availability of miscellaneous facilities (If amenities available code -Yes is given, If not available within the village , the distance range code viz; a for < 5 Kms, b for 5-10 Kms and c for 10+ kms of nearest place where facility is available is given).													Availability of electricity (Yes/No)			
Serial Number	Name of Village	ASHA (Accredited Social Health Activist)	Community centre with/without TV	Sports Field,	Sports Club / Recreation Centre	Cinema / Video Hall	Public Library	Public Reading Room	Newspaper Supply	Assembly Polling station	Birth & Death Registration Office	Power Supply for Domestic Use (ED)	Power Supply for Agricultural Use (EAG)	Power Supply for Commercial Use (EC)	Power Supply for All Uses (EA)	
1	2	88	89	90	91	92	93	94	95	96	97	98	99	100	101	
1567	Pashchim Narayanpur	Yes	Yes	Yes	Yes	Yes	Yes	Yes	Yes	Yes	b	Yes	Yes	No	No	
1568	Char Narayanpur	Yes	b	a	b	b	b	Yes	Yes	Yes	a	Yes	Yes	No	No	
1569	Bairgachhi Kanan Doem															
1570	Char Begpur	Yes	b	Yes	Yes	b	b	Yes	Yes	a	a	Yes	Yes	No	No	
1571	Belia Khari	Yes	Yes	Yes	Yes	Yes	b	Yes	Yes	b	Yes	Yes	No	No	No	
1572	Gar Baharampur (P)	Yes	Yes	Yes	Yes	Yes	Yes	Yes	Yes	Yes	Yes	Yes	No	Yes	No	
1573	Kalikapur Kadamkhandi (P)	Yes	Yes	Yes	Yes	Yes	Yes	Yes	Yes	Yes	Yes	Yes	Yes	Yes	Yes	
1574	Nagpara	Yes	Yes	Yes	Yes	Yes	Yes	Yes	Yes	Yes	Yes	Yes	Yes	Yes	Yes	
1575	Sibpur	Yes	Yes	Yes	Yes	Yes	Yes	Yes	Yes	Yes	Yes	Yes	Yes	Yes	Yes	
1576	Madapur	Yes	Yes	Yes	Yes	Yes	Yes	Yes	Yes	Yes	Yes	Yes	Yes	Yes	Yes	
1577	Paschim Gopinathpur	Yes	Yes	Yes	Yes	Yes	Yes	Yes	Yes	Yes	a	Yes	No	No	No	
1578	Kariagachhi	Yes	Yes	Yes	Yes	Yes	Yes	Yes	Yes	Yes	a	Yes	No	No	No	
1579	Putijol	Yes	Yes	Yes	Yes	Yes	Yes	Yes	Yes	Yes	Yes	Yes	Yes	Yes	Yes	
1580	Uday Nagar	Yes	Yes	Yes	Yes	Yes	Yes	Yes	Yes	Yes	Yes	Yes	Yes	No	No	
1581	Hati Nagar	Yes	Yes	Yes	Yes	Yes	Yes	Yes	Yes	Yes	Yes	Yes	Yes	Yes	Yes	
1582	Janmahammadpur	Yes	Yes	Yes	Yes	Yes	Yes	Yes	Yes	Yes	Yes	Yes	No	Yes	No	
1583	Usta	Yes	Yes	Yes	Yes	Yes	Yes	Yes	Yes	Yes	Yes	Yes	Yes	Yes	Yes	
1584	Muliarazi	Yes	a	a	c	c	a	a	a	Yes	a	Yes	Yes	No	No	
1585	Harirampur	Yes	a	a	c	c	a	a	a	Yes	a	Yes	Yes	No	No	
1586	Balia Danga	Yes	Yes	Yes	c	c	c	c	b	Yes	b	Yes	Yes	No	No	
1587	Purandarpur	Yes	c	Yes	c	c	c	c	b	Yes	b	Yes	Yes	No	No	
1588	Idilpur															
1589	Chhota Garabasa															
1590	Muli	Yes	c	a	c	c	c	c	a	Yes	a	Yes	No	No	No	
1591	Jhanjha	Yes	a	a	c	c	a	a	Yes	Yes	a	Yes	Yes	No	No	
1592	Benidaspur	Yes	a	Yes	a	c	a	c	a	Yes	a	Yes	Yes	No	No	
1593	Garabasa	Yes	c	Yes	c	c	c	c	a	Yes	Yes	Yes	Yes	No	No	
1594	Maharajpur	Yes	c	a	c	c	c	c	Yes	Yes	Yes	Yes	Yes	Yes	Yes	
1595	Hanumanta Nagar	Yes	c	c	c	c	c	c	a	Yes	a	Yes	Yes	No	No	
1596	Gauripur	Yes	c	Yes	c	c	c	c	a	Yes	a	Yes	Yes	No	No	
1597	Ruhia	Yes	Yes	Yes	Yes	Yes	Yes	c	Yes	Yes	a	Yes	Yes	Yes	Yes	
1598	Kulbaria	Yes	c	Yes	Yes	c	Yes	c	Yes	Yes	a	Yes	Yes	Yes	Yes	
1599	Daulatabad	Yes	a	Yes	Yes	a	a	a	Yes	Yes	Yes	Yes	Yes	No	No	
1600	Mukundapur	Yes	a	Yes	a	a	a	a	Yes	Yes	a	Yes	Yes	No	No	
1601	Goraipur	Yes	b	a	Yes	b	a	a	Yes	Yes	Yes	Yes	Yes	Yes	Yes	
1602	Sadipur	Yes	Yes	a	a	b	a	a	Yes	Yes	Yes	Yes	Yes	Yes	Yes	
1603	Chutipur	Yes	a	Yes	Yes	Yes	a	a	a	Yes	Yes	Yes	Yes	No	No	
1604	Purbagopinathpur	Yes	a	Yes	Yes	b	b	b	b	a	Yes	Yes	Yes	No	No	
1605	Selamatpur	Yes	Yes	Yes	Yes	Yes	b	b	b	Yes	Yes	Yes	No	No	No	
1606	Dadpur	Yes	Yes	c	c	c	c	c	c	Yes	Yes	Yes	Yes	No	No	

Nearest Town		Land Use							
		Area under different types of land use (in hectares rounded up to one decimal place)							
Name	Distance range code i.e. a for < 5 Kms, b for 5-10 Kms and c for 10+ kms .	Forests	Area under Non-agricultural Uses	Barren and Un-cultivable land	Permanent Pastures and Other Grazing Lands	Land Under Miscellaneous Tree Crops etc.	Culturable Waste Land	Name of Village	Serial Number
102	103	104	105	106	107	108	109	2	1
BERHAMPUR	b	0	7	0	0	0	0	Pashchim Narayanpur	1567
BERHAMPUR	b	0	6.5	0	0	0	30	Char Narayanpur	1568
		0	5	0	0	0	0	Bairgachhi Kanan Doem	1569
BERHAMPUR	b	0	5.5	0	0	0	0	Char Begpur	1570
BERHAMPUR	a	0	7.5	0	0	0	0	Belia Khari	1571
BERHAMPUR	b	0	8.5	0	0	0	1	Gar Baharampur (P)	1572
BERHAMPUR	b	0.2	68.7	0	0	0	20.5	Kalikapur Kadamkhandi (P)	1573
BERHAMPUR	b	0	9.7	0	0	0	7	Nagpara	1574
BERHAMPUR	c	0	45.3	0	0	0	10	Sibpur	1575
BERHAMPUR	c	0	62.5	0	0	0	12	Madapur	1576
BERHAMPUR	b	0	24.1	0	0	0	0	Paschim Gopinathpur	1577
BERHAMPUR	b	0	9.5	0	0	0	0	Kariagachhi	1578
BERHAMPUR	b	0	119.9	0	0	0	0	Putijol	1579
BERHAMPUR	b	0	33	0	0	0	0	Uday Nagar	1580
BERHAMPUR	c	0	6.5	0	0	0	21	Hati Nagar	1581
BERHAMPUR	c	0	90.3	0	0	0	10	Janmahammadpur	1582
BERHAMPUR	c	0	5	0	0	0	10	Usta	1583
BERHAMPUR	c	0	37.4	0	0	0	0	Muliarazi	1584
BERHAMPUR	c	0	51.1	0	0	0	0	Harirampur	1585
BERHAMPUR	c	0	29.1	0	0	0	0	Balia Danga	1586
BERHAMPUR	b	0	23.9	0	0	0	0	Purandarapur	1587
		0	22.4	0	0	0	0	Idilpur	1588
		0	0	0	0	0	2.6	Chhota Garabasa	1589
BERHAMPUR	c	0	5	0	0	0	5	Muli	1590
BERHAMPUR	a	0	38.6	0	0	0	0	Jhanjha	1591
BERHAMPUR	b	0	38.6	0	0	0	0	Benidaspur	1592
BERHAMPUR	b	0	10.7	0	0	0	0	Garabasa	1593
BERHAMPUR	b	0	5	0	0	0	0	Maharajpur	1594
BERHAMPUR	b	0	11.8	0	0	0	0	Hanumanta Nagar	1595
BERHAMPUR	b	0	75	0	0	0	0	Gauripur	1596
BERHAMPUR	b	0	8	0	0	0	0	Ruhia	1597
BERHAMPUR	b	0	2.7	0	0	0	15	Kulbaria	1598
BERHAMPUR	c	0	10	0	0	0	0	Daulatabad	1599
BERHAMPUR	c	0	7.6	0	0	0	0	Mukundapur	1600
BERHAMPUR	c	0	23.6	0	0	0	0	Goraipur	1601
BERHAMPUR	c	0	30.6	0	0	0	10	Sadipur	1602
BERHAMPUR	b	0	19	0	0	0	40	Chutipur	1603
BERHAMPUR	b	0	0	0	0	0	0	Purbagopinathpur	1604
BERHAMPUR	b	0	25	0	0	0	109.4	Selamatpur	1605
BERHAMPORE	b	0	9	0	0	0	0	Dadpur	1606

Land Use											
Area under different types of land use (in hectares rounded up to one decimal place)							Area irrigated by source (in hectare).				
Serial Number	Name of Village	Fallow lands other than current fallows	Current Fallows	Net Area Sown	Total Irrigated Land Area	Total Un-irrigated Land Area	Canals (C)	Wells/Tube-wells(W/TW)	Tanks/Lakes(T/L)	Water Falls(WF)	Others(O)
1	2	110	111	112	113	114	115	116	117	118	119
1567	Pashchim Narayanpur	0	0	21.1	21.1	0	0	21.1	0	0	0
1568	Char Narayanpur	0	0	94.1	24	70.1	0	6	8	4	6
1569	Bairgachhi Kanan Doem	0	0	27.6	1	26.6	1	0	0	0	0
1570	Char Begpur	0	0	45	31	14	0	31	0	0	0
1571	Belia Khari	0	0	149.9	81.8	68.1	0	81.8	0	0	0
1572	Gar Baharampur (P)	0	0	35	20	15	0	20	0	0	0
1573	Kalikapur Kadamkhandi (P)	0	0	11	11	0	0	10	0	0	1
1574	Nagpara	0	0	36.7	33.6	3.1	0	0.5	31.6	0	1.5
1575	Sibpur	0	0	61.7	59.2	2.5	35.6	0	23.6	0	0
1576	Madapur	0	0	144.5	100	44.5	100	0	0	0	0
1577	Paschim Gopinathpur	0	0	58.6	49.6	9	8	36.6	4	1	0
1578	Kariagachhi	0	0	42.2	36.2	6	0	36.2	0	0	0
1579	Putijol	0	0	204.8	194.8	10	25.5	162.4	5	1	1
1580	Uday Nagar	0	0	72	63	9	32	21	4	2	4
1581	Hati Nagar	0	0	695.8	210	485.8	174.5	26	9.5	0	0
1582	Janmahammadpur	0	0	356.2	355.6	0.6	60	295.6	0	0	0
1583	Usta	0	0	409.3	118	291.3	40	50	20	8	0
1584	Muliarazi	0	0	98.5	45	53.5	0	41	0	0	4
1585	Harirampur	0	0	87.4	46	41.4	0	40	0	0	6
1586	Balia Danga	0	0	131.6	20	111.6	0	15	0	0	5
1587	Purandarpur	0	0	225.2	30	195.2	0	30	0	0	0
1588	Idilpur	0	0	61.8	0	61.8	0	0	0	0	0
1589	Chhota Garabasa	0	0	20	5	15	0	5	0	0	0
1590	Muli	0	0	40	0	40	0	0	0	0	0
1591	Jhanjha	0	0	66.1	40	26.1	0	30	0	0	10
1592	Benidaspur	0	0	150	50	100	0	44	0	0	6
1593	Garabasa	0	0	43.7	25	18.7	0	25	0	0	0
1594	Maharajpur	0	0	169.5	169.5	0	0	169.5	0	0	0
1595	Hanumanta Nagar	0	0	110.1	100.1	10	0	100.1	0	0	0
1596	Gauripur	0	0	232.2	107.2	125	0	107.2	0	0	0
1597	Ruhia	0	0	199.2	199.2	0	0	199.2	0	0	0
1598	Kulbaria	0	0	340	100.8	239.2	0	100.8	0	0	0
1599	Daulatabad	0	0	348.7	263	85.7	258	0	0	0	5
1600	Mukundapur	0	0	20.9	20.9	0	20.9	0	0	0	0
1601	Goraipur	0	0	38	18	20	18	0	0	0	0
1602	Sadipur	0	0	90	70	20	70	0	0	0	0
1603	Chutipur	0	0	321.4	200	121.4	0	0	200	0	0
1604	Purbagopinathpur	0	0	92.9	60	32.9	0	55	0	0	5
1605	Selamatpur	0	0	651.5	585.9	65.6	0	585.9	0	0	0
1606	Dadpur	0	0	449.5	258.5	191	0	258.5	0	0	0

Name of three most important commodities manufactured			Name of Village	Serial Number
First	Second	Third		
120	121	122	2	1

Pashchim Narayanpur	1567
Char Narayanpur	1568
Bairgachhi Kanan Doem	1569
Char Begpur	1570
Belia Khari	1571
Gar Baharampur (P)	1572
Kalikapur Kadamkhandi (P)	1573
Nagpara	1574
Sibpur	1575
Madapur	1576
Paschim Gopinathpur	1577
Kariagachhi	1578
Putijol	1579
Uday Nagar	1580
Hati Nagar	1581
Janmahammadpur	1582
Usta	1583
Muliarazi	1584
Harirampur	1585
Balia Danga	1586
Purandarapur	1587
Idilpur	1588
Chhota Garabasa	1589
Muli	1590
Jhanjha	1591
Benidaspur	1592
Garabasa	1593
Maharajpur	1594
Hanumanta Nagar	1595
Gauripur	1596
Ruhia	1597
Kulbaria	1598
Daulatabad	1599
Mukundapur	1600
Goraipur	1601
Sadipur	1602
Chutipur	1603
Purbagopinathpur	1604
Selamatpur	1605
Dadpur	1606

Census of India 2011
Amenities and Land use

Name of District:-Murshidabad

Name of CD Block:-Farakka

Serial Number	Name of Village	Location code no.	Total area of the village (in hectares rounded up to one decimal place)	Total population (2011 census)	Number of households (2011 census)	Number of educational amenities available in village, the distance range code viz; a for 0-5 kms, b for 5-10 kms, c for 10+ kms of nearest place where facility is available							
						Pre-Primary school (PP)	Primary school (P)	Middle school (M)	Secondary School (S)	Senior Secondary school (SS)	Degree college of arts science & commerce (ASC)	Engineering college(EC)	Medical college (MC)
1	2	3	4	5	6	7	8	9	10	11	12	13	14
1607	Gangaprasad	315423	68.6	498	124	2	2	1	1	1	c	c	
1608	Nutanpara	315424	138.1	1105	291	1	1	a	a	a	c	c	c
1609	Madanpur	315425	270.6	3952	1021	4	4	1	1	1			
1610	Ruharpara	315426	136.2	1026	262	2	1	a	a	a	c	c	c
1611	Baliharpur	315427	147.7	635	164	1	1	a	a	a	c	c	c
1612	Habipur	315428	154.8	552	142	a	a	b	b	b	c	c	c
1613	Dhanaipur	315429	133.3	2031	517	2	2	a	a	a	c	c	c
1614	Mirpur	315430	38.6	0	0								
1615	Sundalpur	315431	278.8	1404	336	1	1				b	c	c
1616	Hogaldanga	315432	252.4	3089	850	2	2	1	2	a	c	c	c
1617	Chhayghari	315433	1020.2	12388	3143	7	7	4	2	2			
1618	Hajidanga	315434	148.5	2134	510	2	2	1	1	1	b		
1619	Baradaha	315435	237.4	1503	357	1	1		a	b	b	c	
1620	Kaladanga	315436	462.6	8182	2068	4	4	3					
1621	Ganti Baisnab Charan	315437	33.6	204	47	a	a	a	a	a	a	c	
1622	Charislampur	315438	148.4	110	24	a	a	a	a	b	c	c	c
1623	Garamgari	315439	99.3	1446	381	1	1	a	b	b	c	c	c
1624	Nidhi Nagar Sarsabad	315440	440	5667	1402	4	4	1	b	b	c	c	c
1625	Char Harharia	315441	109.7	236	52	1	1	a	a	a	c	c	a
1626	Char Panchananpur	315442	39.6	100	27	1	1	a	b	b	c	c	c
Block T O T A L :			28308.2	337623	80188	242	232	68	34	16	0	1	0

- Village Directory

(As in 2009)

Location CodeNo:-333

Location CodeNo:-0070

le. (If not available within the < 5 Kms, b for 5-10 Kms and c cility is available is given).						Number of Medical Amenities available. (If not available within the village , the distance range code viz; a for < 5 Kms, b for 5-10 Kms and c for 10+ kms of nearest place where facility is available is given).						Name of Village	Serial Number					
Management institute (MI)	Polytechnic (Pt)	Vocational training school /ITI	Non-formal training centre (NFTC)	Special school for disabled (SSD)	Others (specify)	Community health centre (CHC)	Primary health centre (PHC)	Primary health sub centre (PHS)	Maternity and child welfare centre (MCW)	T. B. clinic (TBC)	Hospital-allopathic (HA)			Hospital-alternative medicine (HO)	Dispensary (D)	Veterinary hospital (VH)	Mobile health clinic (MHC)	Family welfare centre (FWC)
15	16	17	18	19	20	21	22	23	24	25	26	27	28	29	30	31	2	1
c	c	c									c	b	b				Gangaprasad	1607
c	c	c	c	c	1	b	b	a	c	c	b	c	b	c		b	Nutanpara	1608
					1			1									Madanpur	1609
c	c	c	c	c	1	c	b	a	c	c	b	c	b	c		b	Ruharpara	1610
c	c	c	c	c		c	b	a	c	c	b	c	b	c		b	Baliharpur	1611
c	c	c	c	c		c	b	a	c	c	b	c	b	c		b	Habipur	1612
c	c	c	c	c		b	b	1	c	c	c	c	b	c		b	Dhanaipur	1613
																	Mirpur	1614
	c	1		c		c	c	1		c	c	c	b	c	c	c	Sundalpur	1615
	c	b	c			a	a	a	c	a	c	c	a	c	c	c	Hogaldanga	1616
		1			3			1									Chhayghari	1617
c	c	1	c	c		b	b	a	a	a	b	c	b	c	b	b	Hajidanga	1618
	c	b		c		c	b	a	c	c	b	c	b	b	b	b	Baradaha	1619
					1	b	b	1	c	c	b	c	b	c		b	Kaladanga	1620
c	c	a				a	a	a	c	c	a		a	a	a	c	Ganti Baisnab Charan	1621
c	c	c	c	c		b	b	b	c	c	b	c	a	c		b	Charislampur	1622
c	c	c	c	a	a	c	b		c	c	b	c	b	c		b	Garamgari	1623
c	c	c	c	c	1	c	b	1	c	c	c	c	b	c		b	Nidhi Nagar Sarsabad	1624
c	c	c	c	c		b	a	a	c	c	c	c	a	c		a	Char Harharia	1625
c	c	c	c	c		c	b	a	c	b	b	c	b	c		b	Char Panchananpur	1626
0	0	6	1	0	17	1	5	56	2	3	0	0	55	4	0	1	: Block T O T A L	

Serial Number	Name of Village	Number of Non-Government Medical Amenities available.							Availability of drinking water - Yes / No							
		Charitable non Govt. hospital/Nursing home.	Medical practitioner with MBBS Degree	Medical practitioner with other degree	Medical practitioner with no degree	Traditional practitioner and faith healer	Medicine Shop	Others	Tap water (Treated/Untreated)	Well water (Covered / Uncovered well)	Hand Pump	Tube wells / Bore well	Spring	River / Canal	Tank / Pond / Lake	Others
1	2	32	33	34	35	36	37	38	39	40	41	42	43	44	45	46
1607	Gangaprasad	0	0	0	0	0	0	0	0	No	No	Yes	No	No	No	No
1608	Nutanpara	0	0	1	0	0	0	0	0	No	No	Yes	No	No	Yes	No
1609	Madanpur	0	0	0	0	0	0	0	0	No	No	Yes	Yes	No	Yes	No
1610	Ruharpara	0	0	0	1	0	1	0	No	No	Yes	No	No	Yes	No	No
1611	Baliharpur	0	0	0	0	0	0	0	No	No	Yes	No	No	No	No	No
1612	Habipur	0	0	0	0	0	0	0	No	No	Yes	No	No	No	No	No
1613	Dhanaipur	0	0	0	3	0	0	0	No	No	Yes	No	No	Yes	No	No
1614	Mirpur															
1615	Sundalpur	0	0	2	3	0	0	0	No	Yes	No	Yes	No	No	No	No
1616	Hogaldanga	0	0	0	3	0	0	0	No	Yes	Yes	Yes	No	No	Yes	No
1617	Chhayghari	0	0	2	3	0	2	0	Yes	No	No	Yes	No	No	No	No
1618	Hajidanga	0	0	0	3	0	0	0	No	Yes	Yes	Yes	No	Yes	Yes	No
1619	Baradaha	0	0	2	3	0	0	0	No	Yes	No	Yes	No	No	Yes	No
1620	Kaladanga	0	0	2	4	0	3	0	No	No	Yes	No	No	No	No	No
1621	Ganti Baisnab Charan	0	0	2	3	2	2	0	Yes	Yes	No	Yes	No	No	Yes	No
1622	Charislampur	0	0	1	1	1	0	0	Yes	Yes	Yes	Yes	No	Yes	No	No
1623	Garamgari	0	0	0	0	0	0	0	No	No	Yes	No	No	No	No	No
1624	Nidhi Nagar Sarsabad	0	0	0	0	0	0	0	No	No	Yes	No	No	No	Yes	No
1625	Char Harharia	0	0	0	0	0	0	0	No	No	Yes	No	No	Yes	No	No
1626	Char Panchananpur	0	0	0	0	0	0	0	No	No	Yes	No	No	Yes	No	No
Block T O T A L :		5	0	27	93	16	65	2	7	13	89	78	0	37	72	1

Availability of toilet & others Yes / No				Communication and transport facilities (If amenities available code -Yes is given except for Village Pin Code ,If not available within the village , the distance range code viz; a for < 5 Kms, b for 5-10 Kms and c for 10+ kms of nearest place where facility is available is given).								
Community toilet including bath.	Community toilet excluding bath.	Rural sanitary mart or sanitary hardware outlet available near the village.	Community bio- gas or recycle of waste for productive use.	Post office(PO)	Sub post office (SPO)	Post & Telegraph office (P&TO)	Village Pin Code	Telephones (Land lines)	Public call office (PCO)	Mobile phone coverage	Name of Village	Serial Number
47	48	49	50	51	52	53	54	55	56	57	2	1
No	No	No	No	c		c	742213	c	c	c	Gangaprasad	1607
No	No	No	No	c	a	c	742166	c	c	Yes	Nutanpara	1608
No	No	No	No	b	a	b	742304	Yes	b	a	Madanpur	1609
No	No	No	No	b	a	b	742304	b	b	Yes	Ruharpara	1610
No	No	No	No	b	a	b	742304	b	b	Yes	Baliharpur	1611
No	No	No	No	b	b	b	742304	a	b	Yes	Habipur	1612
No	No	No	No	b	a	b	742304	b	b	Yes	Dhanaipur	1613
											Mirpur	1614
No	No	No	No	a	b	b	742302	Yes	b	Yes	Sundalpur	1615
No	No	No	No	a	a	a	742304	a	a	Yes	Hogaldanga	1616
No	No	No	No	Yes		b	742307	Yes	Yes	Yes	Chhayghari	1617
No	No	No	No	a	b	b	742304	Yes	b	Yes	Hajidanga	1618
No	No	No	No	a	a	a	742302	Yes	b	Yes	Baradaha	1619
No	No	No	No	b	a	b	742304	Yes	b	Yes	Kaladanga	1620
No	No	No	No	a	a	a	742149	a	a	Yes	Ganti Baisnab Charan	1621
No	No	No	No	a	a	a	742304	a	a	Yes	Charislampur	1622
No	No	No	No	b	a	b	742304	Yes	b	Yes	Garamgari	1623
No	No	No	No	b	b	b	742304	b	b	Yes	Nidhi Nagar Sarsabad	1624
No	No	No	No	b	b	b		b	a	Yes	Char Harharia	1625
No	No	No	No	b	b	b	742304	b	b	Yes	Char Panchananpur	1626
5	12	8	1	9	30	7	123	57	43	107	: Block T O T A L	

Communication and transport facilities (If amenities available code -Yes is given except for Village Pin Code ,If not available within the village , the distance range code viz; a for < 5 Kms, b for 5-10 Kms and c for 10+ kms of nearest place where facility is available is given).													Village connected to highway (If amenities available code viz; a for < 5 Kms, b for 5-10 Kms and c for 10+ kms of nearest place where facility is available is given).				
Serial Number	Name of Village	Internet cafes/ Common service centre (CSC)	Private courier facility	Bus service (Public & Private)	Railway stations	Auto/Modified Autos	Taxis and Vans	Tractors	Cycle-pulled rickshaws(Manual & Machine driven)	Carts driven by animals	Sea /River ferry service	Connected to national highway(NH)	Connected to state highway(SH)	Connected to major district road (MDR)	Connected to others district road	Pucca roads	
1	2	58	59	60	61	62	63	64	65	66	67	68	69	70	71	72	
1607	Gangaprasad	c	b	a	c	b	c	Yes	Yes	Yes	c					b	
1608	Nutanpara	c	c	b	c	c	a	Yes	b	Yes	c	c	b	b	b	b	
1609	Madanpur	b	b	b	c	a	a	Yes	Yes	Yes	b	b	a	a	a	a	
1610	Ruharpara	b	b	b	c	c	a	Yes	b	Yes	c	c	b	a		Yes	
1611	Baliharpur	b	b	a	c	c	a	Yes	b	Yes	b	c	a	a		Yes	
1612	Habipur	b	b	a	c	c	a	Yes	b	Yes	b	c	a	a	a	a	
1613	Dhanaipur	b	b	b	c	c	Yes	Yes	a	Yes	b	c	b	b	a	Yes	
1614	Mirpur																
1615	Sundalpur	b	c	a	c	b	Yes	b	Yes	Yes	b	c	a	a	a	a	
1616	Hogaldanga	a	c	a	c	a	a	a	Yes	Yes	b	c	a	a	a	a	
1617	Chhayghari	b	b	Yes	c	a	Yes	b	Yes	Yes	a		Yes			Yes	
1618	Hajidanga	b	c	a	c	c	Yes	b	c	Yes	a	c	a		Yes	Yes	
1619	Baradaha	a	c	a	c	c	Yes	b	Yes	Yes	b	c	Yes	a		a	
1620	Kaladanga	b	b	Yes	c	c	Yes	Yes	b	Yes	a	c	Yes			Yes	
1621	Ganti Baisnab Charan	a	c	a	c	c	Yes	b	Yes	Yes	b	c	a	a	a	Yes	
1622	Charislampur	a	a	Yes	c	c	Yes	Yes	a	Yes	Yes	c	Yes	a		Yes	
1623	Garamgari	b	b	a	c	c	b	Yes	b	Yes	b	c	a			Yes	
1624	Nidhi Nagar Sarsabad	b	b	b	c	c	a	Yes	Yes	Yes	Yes	c	b			Yes	
1625	Char Harharia	a	a	a	c	c	a	Yes	a	Yes	a	c	a	a		a	
1626	Char Panchananpur	b	b	b	c	c	a	Yes	a	Yes	a	c	b	a		a	
Block T O T A L :		1	2	28	12	6	61	65	109	92	21	5	11	4	27	57	

ys,village roads, banks & credit societies : -Yes is given, If not available within the code viz; a for < 5 Kms, b for 5-10 Kms place where facility is available is given).								Availability of miscellaneous facilities (If amenities available code -Yes is given, If not available within the village , the distance range code viz; a for < 5 Kms, b for 5-10 Kms and c for 10+ kms of nearest place where facility is available is given).								
Kutchcha roads	Water bounded macadam(WBM) roads	Navigable waterway (river/canal)(NW)	Footpaths (FP)	Commercial & Co-operative Banks	ATM	Agricultural Credit Societies	Self-Help Group (SHG)	Public distribution system (PDS) shop	Mandis / Regular market	Weekly Haat	Agricultural marketing society	Integrated Child Development Scheme (Nutritional Centres)	Anganwadi Centre (Nutritional Centres)	Others (Nutritional Centres)	Name of Village	Serial Number
73	74	75	76	77	78	79	80	81	82	83	84	85	86	87	2	1
a			c	c	c	Yes	Yes	c	Yes	Yes	Yes	Yes	Yes	Yes	Gangaprasad	1607
Yes		Yes	c	c	c	Yes	a	c	a	c	Yes	Yes	Yes	Yes	Nutanpara	1608
Yes	a		Yes	a	b	c	Yes	a	c	a	Yes	Yes	Yes	Yes	Madanpur	1609
Yes		Yes	b	b	c	Yes	a	c	a	c	Yes	Yes	Yes	Yes	Ruharpara	1610
Yes		Yes	b	b	b	Yes	a	c	b	c	Yes	Yes	Yes	Yes	Baliharpur	1611
Yes		Yes		c	Yes	a	c	a	c	c	a	Yes	Yes	Yes	Habipur	1612
Yes	b	Yes	Yes	a	b	c	Yes	Yes	b	Yes	c	c	Yes	Yes	Dhanaipur	1613
															Mirpur	1614
a		Yes	a	b	c	Yes	Yes	c	a	Yes	Yes	Yes	Yes	Yes	Sundalpur	1615
Yes	Yes	Yes	a	c	c	Yes	Yes	b	Yes	Yes	c	Yes	Yes	Yes	Hogaldanga	1616
Yes		Yes	Yes	c	c	Yes	Yes	b	Yes	Yes	Yes	Yes	Yes	Yes	Chhayghari	1617
Yes	Yes	Yes	b	b	c	Yes	Yes	c	a	b	c	Yes	Yes	Yes	Hajidanga	1618
Yes		Yes	a	a	Yes	Yes	a	c	b	b	b	Yes	Yes	Yes	Baradaha	1619
Yes	Yes	Yes	b	b	Yes	Yes	a	c	b	c	Yes	Yes	Yes	Yes	Kaladanga	1620
Yes	Yes	a	c	a	a	Yes	Yes	Yes	c	a	a	a	Yes	a	Ganti Baisnab Charan	1621
Yes	Yes	Yes	a	a	c	Yes	a	c	a	c	Yes	a	Yes	Yes	Charislampur	1622
Yes	Yes	Yes	b	b	c	Yes	Yes	c	b	c	Yes	Yes	Yes	Yes	Garamgari	1623
Yes	Yes	Yes	b	b	b	Yes	Yes	b	b	c	Yes	Yes	Yes	Yes	Nidhi Nagar Sarsabad	1624
Yes	a	Yes	a	a	c	Yes	a	c	a	c	Yes	a	Yes	Yes	Char Harharia	1625
Yes		Yes	b	b	b	Yes	a	b	b	c	Yes	a	Yes	Yes	Char Panchananpur	1626
99	24	18	100	14	3	17	124	92	11	36	73	108	118	120	: Block T O T A L	

Availability of miscellaneous facilities (If amenities available code -Yes is given, If not available within the village , the distance range code viz; a for < 5 Kms, b for 5-10 Kms and c for 10+ kms of nearest place where facility is available is given).													Availability of electricity (Yes/No)			
Serial Number	Name of Village	ASHA (Accredited Social Health Activist)	Community centre with/without TV	Sports Field,	Sports Club / Recreation Centre	Cinema / Video Hall	Public Library	Public Reading Room	Newspaper Supply	Assembly Polling station	Birth & Death Registration Office	Power Supply for Domestic Use (ED)	Power Supply for Agricultural Use (EAG)	Power Supply for Commercial Use (EC)	Power Supply for All Uses (EA)	
1	2	88	89	90	91	92	93	94	95	96	97	98	99	100	101	
1607	Gangaprasad	Yes	Yes	Yes	Yes	Yes	Yes	Yes	Yes	Yes	Yes	Yes	Yes	No	No	
1608	Nutanpara	Yes	c	a	a	c	c	c	Yes	Yes	a	Yes	Yes	Yes	Yes	
1609	Madanpur	Yes	Yes	Yes	Yes	Yes	Yes	Yes	Yes	Yes	Yes	Yes	Yes	Yes	Yes	
1610	Ruharpara	Yes	c	a	Yes	b	c	c	Yes	a	a	Yes	Yes	Yes	Yes	
1611	Baliharpur	Yes	Yes	a	a	b	c	c	Yes	Yes	a	Yes	Yes	No	No	
1612	Habipur	a	b	a	a	b	c	c	a	a	a	Yes	Yes	No	No	
1613	Dhanaipur	Yes	c	b	Yes	b	c	c	Yes	Yes	b	Yes	Yes	Yes	Yes	
1614	Mirpur															
1615	Sundalpur	Yes	Yes	Yes	Yes	Yes	Yes	Yes	Yes	Yes	Yes	Yes	Yes	Yes	Yes	
1616	Hogaldanga	Yes	Yes	Yes	Yes	Yes	Yes	Yes	Yes	Yes	Yes	Yes	Yes	Yes	Yes	
1617	Chhayghari	Yes	Yes	Yes	Yes	Yes	Yes	Yes	Yes	Yes	Yes	Yes	Yes	Yes	Yes	
1618	Hajidanga	Yes	b	Yes	Yes	b	a	a	Yes	Yes	a	Yes	Yes	Yes	Yes	
1619	Baradaha	Yes	b	b	b	b	b	b	Yes	Yes	Yes	Yes	Yes	Yes	Yes	
1620	Kaladanga	Yes	c	a	Yes	a	c	c	Yes	Yes	Yes	Yes	Yes	Yes	Yes	
1621	Ganti Baisnab Charan	Yes	a	a	a	a	a	Yes	Yes	Yes	Yes	Yes	Yes	Yes	Yes	
1622	Charislampur	a	c	a	a	a	c	c	Yes	a	a	Yes	Yes	Yes	Yes	
1623	Garamgari	Yes	c	a	a	b	c	c	Yes	Yes	a	Yes	Yes	Yes	Yes	
1624	Nidhi Nagar Sarsabad	Yes	Yes	Yes	b	b	c	c	Yes	Yes	Yes	Yes	Yes	Yes	Yes	
1625	Char Harharia	Yes	b	a	a	a	b	c	a	a	b	Yes	Yes	No	No	
1626	Char Panchananpur	a	c	a	b	b	c	c	a	a	a	Yes	No	No	No	
Block T O T A L :		118	83	92	89	77	73	77	104	111	67	124	110	79	75	

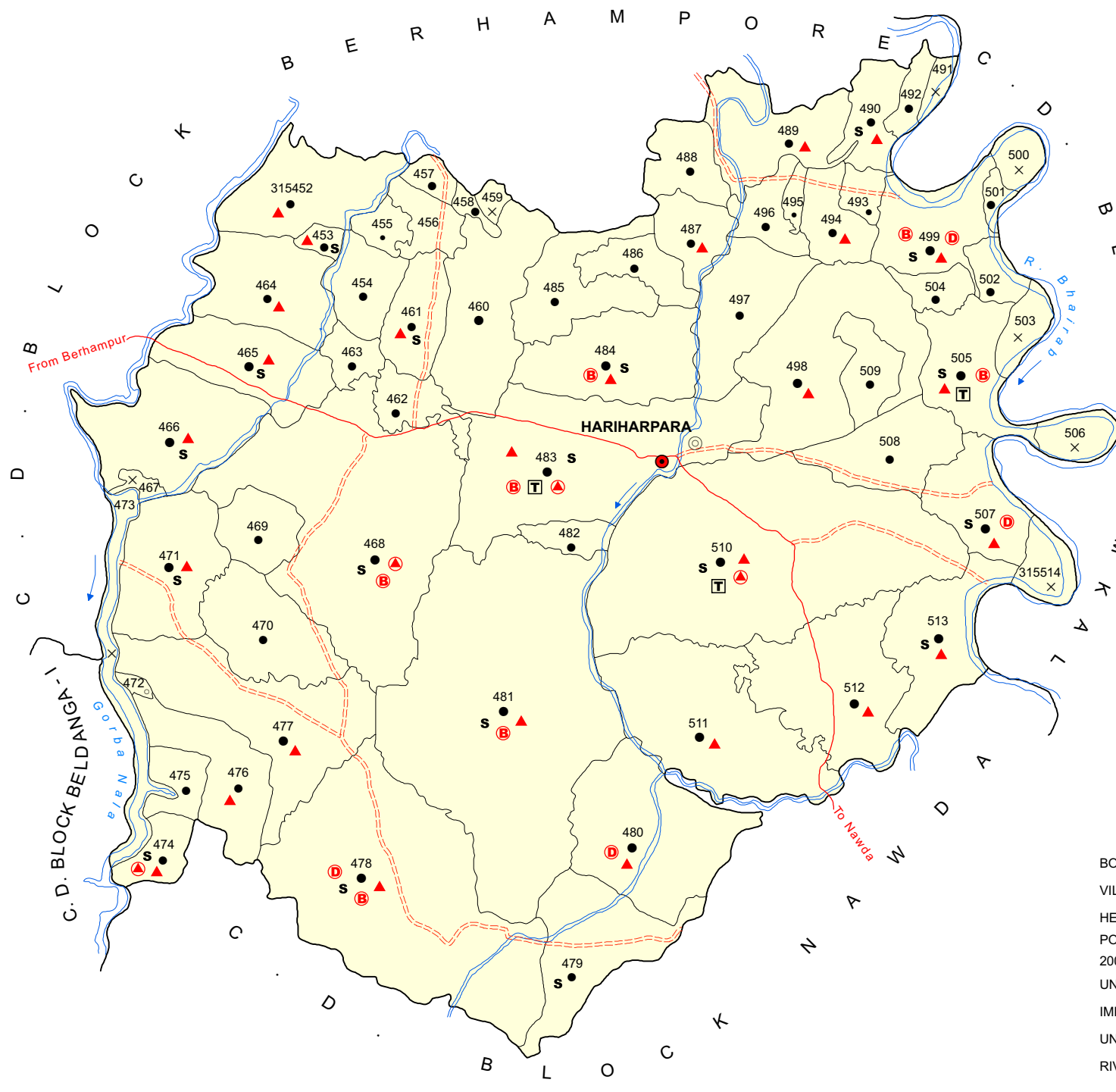

Nearest Town		Land Use							
		Area under different types of land use (in hectares rounded up to one decimal place)							
Name	Distance range code i.e. a for < 5 Kms, b for 5-10 Kms and c for 10+ kms .	Forests	Area under Non-agricultural Uses	Barren and Un-cultivable land	Permanent Pastures and Other Grazing Lands	Land Under Miscellaneous Tree Crops etc.	Culturable Waste Land	Name of Village	Serial Number
102	103	104	105	106	107	108	109	2	1
BERHAMPORE	b	0	9	0	0	0	0	Gangaprasad	1607
BERHAMPORE	c	0	6.1	0	0	0	0	Nutanpara	1608
BERHAMPORE	c	0	7	0	0	0	73.6	Madanpur	1609
BERHAMPORE	c	0	8.2	0	0	0	8	Ruharpara	1610
BERHAMPORE	c	0	11.7	0	0	0	12	Baliharpur	1611
BERHAMPORE	c	0	7.8	0	0	0	0	Habipur	1612
BERHAMPORE	c	0	8.3	0	0	0	15	Dhanaipur	1613
BERHAMPORE	c	0	5.6	0	0	0	8	Mirpur	1614
BERHAMPORE	b	0	58.8	0	0	0	10	Sundalpur	1615
BERHAMPORE	c	0	12.4	0	0	0	20	Hogaldanga	1616
BERHAMPORE	b	0	100	0	0	0	280.2	Chhayghari	1617
BERHAMPORE	b	1	46.5	0	0	0	0	Hajidanga	1618
BERHAMPORE	c	0	73.4	0	0	0	0	Baradaha	1619
BERHAMPORE	c	0	86.6	0	0	0	16	Kaladanga	1620
BERHAMPORE	c	0	5.4	0	0	0	0	Ganti Baisnab Charan	1621
BERHAMPORE	c	0	26.4	0	0	0	6	Charislampur	1622
BERHAMPORE	c	0	16.3	0	0	0	5	Garamgari	1623
BERHAMPORE	c	0	10	0	0	0	30	Nidhi Nagar Sarsabad	1624
BERHAMPORE	c	0	3.7	0	0	0	0	Char Harharia	1625
BERHAMPORE	c	0	3.6	0	0	0	0	Char Panchananpur	1626
0	0	2.7	3557.9	0	0	0	1514.8	: Block T O T A L	

Land Use												
Area under different types of land use (in hectares rounded up to one decimal place)							Area irrigated by source (in hectare).					
Serial Number	Name of Village	Fallow lands other than current fallows	Current Fallows	Net Area Sown	Total Irrigated Land Area	Total Un-irrigated Land Area	Canals (C)	Wells/Tube-wells(W/TW)	Tanks/Lakes(T/L)	Water Falls(WF)	Others(O)	
1	2	110	111	112	113	114	115	116	117	118	119	
1607	Gangaprasad	0	0	59.6	40.6	19	0	40.6	0	0	0	
1608	Nutanpara	0	0	127	77	50	0	77	0	0	0	
1609	Madanpur	0	0	190	90	100	0	50	0	0	40	
1610	Ruharpara	0	0	120	70	50	0	70	0	0	0	
1611	Baliharpur	0	0	124	85	39	0	0	85	0	0	
1612	Habipur	0	0	147	132	15	0	132	0	0	0	
1613	Dhanaipur	0	0	110	60	50	0	60	0	0	0	
1614	Mirpur	0	0	25	18	7	0	18	0	0	0	
1615	Sundalpur	0	0	210	200	10	0	150	0	0	50	
1616	Hogaldanga	0	0	220	120	100	80	40	0	0	0	
1617	Chhayghari	0	0	640	270	370	0	270	0	0	0	
1618	Hajidanga	0	0	101	61	40	0	61	0	0	0	
1619	Baradaha	0	0	164	109	55	0	109	0	0	0	
1620	Kaladanga	0	0	360	202	158	0	185	17	0	0	
1621	Ganti Baisnab Charan	0	0	28.2	28.2	0	0	28.2	0	0	0	
1622	Charislampur	0	0	116	40	76	0	30	0	0	10	
1623	Garamgari	0	0	78	46	32	0	35	0	0	11	
1624	Nidhi Nagar Sarsabad	0	0	400	300	100	120	120	0	0	60	
1625	Char Harharia	0	0	106	45	61	0	45	0	0	0	
1626	Char Panchananpur	0	0	36	21	15	0	21	0	0	0	
Block T O T A L :		0	0	23233	13440	9793	1458.6	9704.4	811.3	183.9		

Name of three most important commodities manufactured			Name of Village	Serial Number
First	Second	Third		
120	121	122	2	1
			Gangaprasad	1607
			Nutanpara	1608
			Madanpur	1609
			Ruharpara	1610
			Baliharpur	1611
			Habipur	1612
			Dhanaipur	1613
			Mirpur	1614
			Sundalpur	1615
			Hogaldanga	1616
			Chhayghari	1617
			Hajidanga	1618
			Baradaha	1619
			Kaladanga	1620
			Ganti Baisnab Charan	1621
			Charislampur	1622
			Garamgari	1623
			Nidhi Nagar Sarsabad	1624
			Char Harharia	1625
			Char Panchananpur	1626
			: Block T O T A L	

INDIA
WEST BENGAL
C. D. BLOCK HARIHARPARA
DISTRICT MURSHIDABAD

KILOMETRES



- HIGH SCHOOL / INTER COLLEGE . **S**
- TECHNICAL INSTITUTIONS **T**
- BANK **B**
- DISPENSARY **D**
- PRIMARY HEALTH CENTRE **PHC**
- OTHER MEDICAL SERVICES **A**

TOTAL AREA OF THE C. D. BLOCK.....	253.14 Sq. Kms.
TOTAL POPULATION OF THE C. D. BLOCK.....	257571
TOTAL NUMBER OF VILLAGES.....	63
TOTAL NUMBER OF INHABITED VILLAGES.....	55
TOTAL NUMBER OF CENSUS TOWNS.....	NIL
TOTAL NUMBER OF STATUTORY TOWNS.....	NIL
DISTANCE FROM DISTRICT HEADQUARTERS TO C. D. BLOCK HEADQUARTERS (APPROX).....	22 Kms.

- BOUNDARY, C. D. BLOCK
- VILLAGE WITH MDDS CODE 315514
- HEADQUARTERS : POLICE STATION, C. D. BLOCK
- POPULATION SIZE OF VILLAGES: BELOW 200,
200-499, 500-999, 1000-4999, 5000 AND ABOVE
- UNINHABITED VILLAGE WITH MDDS CODE X 315500
- IMPORTANT METALLED ROADS
- UNMETALLED ROADS
- RIVER AND STREAM

Alphabetical List of Villages

Name of the CD Block : Hariharpara

CD Block Code (2011) : 0089

Sl. No.	Name of the Village	PLCN 2001	MDDS PLCN 2011
1	2	3	4
1	Bainpur	00927600	315454
2	Balarampur	00927700	315455
3	Baruipara	00928700	315465
4	Bhandardaha	00929800	315476
5	Biharia	00930000	315478
6	Bil Bhandardaha	00929500	315473
7	Bochadanga	00927400	315452
8	Char Bhagirathpur	00932200	315500
9	Char Malopara	00933600	315514
10	Char Sibnagar	00932800	315506
11	Char Tekona	00931300	315491
12	Chhota Saharbasa	00928100	315459
13	Choa	00933200	315510
14	Dasturpara	00930600	315484
15	Dharampur	00931800	315496
16	Dharampur Ramna	00931900	315497
17	Fatepur Gobindapur	00930900	315487
18	Gaznipur	00933400	315512
19	Gobindapur	00927500	315453
20	Hariharpara	00930500	315483
21	Harishpur	00928400	315462
22	Hosenpur	00930700	315485
23	Jagannathpur	00929900	315477
24	Jamalpur	00929100	315469
25	Jamira	00930800	315486
26	Jamlabad	00931700	315495
27	Janarddanpur	00931500	315493
28	Jhanjha	00932500	315503
29	Jitarpur	00928300	315461
30	Joykrishnapur	00933000	315508
31	Kaludiar	00932300	315501
32	Khalshi	00927800	315456
33	Khamarbat	00931600	315494
34	Khidirpur	00928800	315466
35	Khosalpur	00928500	315463
36	Kismat Imadpur	00929000	315468
37	Kumipur Patharghata	00931000	315488
38	Lal Nagar	00929300	315471
39	Lochanmati Dangapara	00932000	315498
40	Mahishmara	00929600	315474
41	Mamlatpur	00928000	315458
42	Masurdanga	00928600	315464
43	Nasipur	00930400	315482
44	Padmanabhpur	00932900	315507
45	Pradipdanga	00929200	315470
46	Pratappur	00930200	315480
47	Ramkrishnapur	00931200	315490
48	Rampara	00929700	315475
49	Raypur	00928200	315460
50	Rukunpur	00930300	315481
51	Sahajadpur	00933500	315513
52	Saharbasa	00927900	315457
53	Sankarpur	00931100	315489
54	Sarbangapur	00933100	315509
55	Siddhi Nandi	00932600	315504
56	Simulia Jot	00928900	315467
57	Sripur	00933300	315511
58	Sundalpur	00932400	315502
59	Swaruppur	00932700	315505
60	Tartipur	00932100	315499
61	Tehatta	00930100	315479
62	Tekona	00931400	315492
63	Tekpara	00929400	315472

Census of India 2011
Amenities and Land use

Serial Number	Name of Village	Location code no.	Total area of the village (in hectares rounded up to one decimal place)	Total population (2011 census)	Number of households (2011 census)	Number of educational amenities available in village, the distance range code viz; a for 0-5 kms, b for 5-10 kms, c for 10+ kms of nearest place where facility is available							
						Pre-Primary school (PP)	Primary school (P)	Middle school (M)	Secondary School (S)	Senior Secondary school (SS)	Degree college of arts, science & commerce (ASC)	Engineering college(EC)	Medical college (MC)
1	2	3	4	5	6	7	8	9	10	11	12	13	14

Name of District:-Murshidabad

Name of CD Block:-Hariharpara

1627	Bochadanga	315452	470.1	4260	971	1	1						
1628	Gobindapur	315453	49.2	1338	332	3	3	2	1	1	c	c	c
1629	Bainpur	315454	219.2	1516	371	1	1	c	b	c	c	c	c
1630	Balarampur	315455	81.6	462	114	b							
1631	Khalshi	315456	189.8	167	40	1	1						
1632	Saharbasa	315457	65.8	1252	314	1	1						
1633	Mamlatpur	315458	31.7	1841	449	1	1						
1634	Chhota Saharbasa	315459	40.6	0	0								
1635	Raypur	315460	581.8	6203	1501	3	3	1					
1636	Jitarpur	315461	245.8	1929	496	2	2	1	1	1			
1637	Harishpur	315462	161.2	1289	339	b							
1638	Khosalpur	315463	101	1744	411	1	1	1					
1639	Masurdanga	315464	443.2	4760	1161	2	2	c	a	a	c	c	c
1640	Baruipara	315465	436.4	7663	1717	2	2	2	1	1	c	c	
1641	Khidirpur	315466	589.9	6638	1603	6	6	2	1	1	c	c	
1642	Simulia Jot	315467	35.4	0	0								
1643	Kismat Imadpur	315468	1644.9	16604	3913	8	8	1	1	b	b	b	c
1644	Jamalpur	315469	211.9	1493	376	1	1	a	a	a	c	c	c
1645	Pradipdanga	315470	435.7	3388	820	2	2	2	a	a	c	c	c
1646	Lal Nagar	315471	525.6	6918	1671	3	3	1	1	1	c	c	c
1647	Tekpara	315472	21.4	190	43	1	1	a	a	b	c	c	c
1648	Bil Bhandardaha	315473	174.5	0	0								
1649	Mahishmara	315474	151.3	3096	694	2	2	1	1	1	c	c	c
1650	Rampara	315475	143.6	3149	740	1	1	1	a	b	c	c	c
1651	Bhandardaha	315476	400	1518	338	1	1		a	b	c	c	c
1652	Jagannathpur	315477	807.5	6235	1409	3	3		a	a	c	c	c
1653	Biharia	315478	1725.8	12282	2977	6	6	1	1				
1654	Tehatta	315479	529.3	4713	1131	5	4	1	1	1			
1655	Pratappur	315480	778.2	10430	2408	5	5	1					
1656	Rukunpur	315481	2327.8	18663	4429	12	11	2	1	1			
1657	Nasipur	315482	93.7	3011	721	2	2	b	a	a	a	c	c
1658	Hariharpara	315483	1204.5	14827	3615	7	6	2	2	1	1	c	c
1659	Dasturpara	315484	549.8	6325	1546	5	4	1	b	1	b	c	c
1660	Hosenpur	315485	366.1	2653	622	2	2		b	b	b	c	c
1661	Jamira	315486	173.5	1472	329	2	2		a	a	b	c	c
1662	Fatepur Gobindapur	315487	198.8	1905	496	1	1	b	b	b	b	c	c
1663	Kumipur Patharghata	315488	214	1004	250	2	2	b	b	b	b	c	c
1664	Sankarpur	315489	422.6	4721	1181	1	1	1	b	b	b	c	c
1665	Ramkrishnapur	315490	196.2	1652	422	2	2	2	1	b	b	c	c
1666	Char Tekona	315491	50.3	0	0								
1667	Tekona	315492	81.5	2000	496	1	1	1	a	b	c	c	c

- Village Directory

(As in 2009)

le. (If not available within the < 5 Kms, b for 5-10 Kms and c cility is available is given).						Number of Medical Amenities available. (If not available within the village , the distance range code viz; a for < 5 Kms, b for 5-10 Kms and c for 10+ kms of nearest place where facility is available is given).						Name of Village	Serial Number					
Management institute (MI)	Polytechnic (Pt)	Vocational training school /ITI	Non-formal training centre (NFTC)	Special school for disabled (SSD)	Others (specify)	Community health centre (CHC)	Primary health centre (PHC)	Primary health sub centre (PHS)	Maternity and child welfare centre (MCW)	T.B. clinic (TBC)	Hospital-allopathic (HA)			Hospital-alternative medicine (HO)	Dispensary (D)	Veterinary hospital (VH)	Mobile health clinic (MHC)	Family welfare centre (FWC)
15	16	17	18	19	20	21	22	23	24	25	26	27	28	29	30	31	2	1

Location CodeNo:-333

Location CodeNo:-0089

								1									Bochadanga	1627
c	c	c				c	b	1	c	c	b	c	c	b			Gobindapur	1628
c	c	c	c			c	b	b	c	c	c	c	c	b			Bainpur	1629
																	Balarampur	1630
																	Khalshi	1631
																	Saharbasa	1632
																	Mamatpur	1633
																	Chhota Saharbasa	1634
																	Raypur	1635
								1									Jitarpur	1636
																	Harishpur	1637
																	Khosalpur	1638
c	c	c				c	a	1	c	c	c	c	c	b			Masurdanga	1639
								1									Baruipara	1640
								1									Khidirpur	1641
																	Simulia Jot	1642
c	b	b	b	b	4	b	1										Kismat Imadpur	1643
c	c	c	c	c		1	a		c						c		Jamalpur	1644
c	c	c	c	a	1	b	b	a	a	b	b	c	c	b	b		Pradipdanga	1645
c	c	c	c	c	2	c	b	1	b	b	b	c	c	b	c		Lal Nagar	1646
c	c	c	c	c	a	c	c	a	a	c	c	c	c	c	c		Tekpara	1647
																	Bil Bhandardaha	1648
c	c	c	c	c	1	c	1	1	c	c	c	c	c	c	c		Mahishmara	1649
c	c	c	c	c	1	c	b	a	a	b	b	c	b	b	c		Rampara	1650
c	c	c	c	c	1	c	b	1	b	b	b	c	b	b	c		Bhandardaha	1651
c	c	c	c	c	1	c	b	1	b	b	b	c	b	b	c		Jagannathpur	1652
								1	c	c	c	c	1	c			Biharia	1653
									c	c	c						Tehatta	1654
								b	1	c	c	b	c	5	c	c	Pratappur	1655
								b	b	1	b	c	b	c	c	c	Rukunpur	1656
c	c	a	a	c		c	b	1	c	b	b	c	b	c	c	b	Nasipur	1657
c	c	1	c	c	2	c	1	1	c	1	1	c	1	c	c	c	Hariharpara	1658
c	c	b	b	c	2	c	b	1	c	b	b	c	b	c	c	b	Dasturpara	1659
c	c	c				c	b	a		b	b	c		c	c	c	Hosenpur	1660
c	c	c				c	b			b	b			c	c	c	Jamira	1661
c	c	b	b	c		c	b	1	c	b	b	c	b	c	c	c	Fatepur Gobindapur	1662
c	c	b	b	c		c	b	b	c	b	b	c	b	c	c	c	Kumipur Patharghata	1663
c	c	c	c			b	b	1	c	c	b		a	b		b	Sankarpur	1664
c	c	c	c	c		c	c	1	c	c	c		c	c		c	Ramkrishnapur	1665
																	Char Tekona	1666
c	c	b	c			c	c	a	c	c	c		b	c	c	c	Tekona	1667

Serial Number	Name of Village	Number of Non-Government Medical Amenities available.							Availability of drinking water - Yes / No							
		Charitable non Govt. hospital/Nursing home.	Medical practitioner with MBBS Degree	Medical practitioner with other degree	Medical practitioner with no degree	Traditional practitioner and faith healer	Medicine Shop	Others	Tap water (Treated/Untreated)	Well water (Covered / Uncovered well)	Hand Pump	Tube wells / Bore well	Spring	River / Canal	Tank / Pond / Lake	Others
1	2	32	33	34	35	36	37	38	39	40	41	42	43	44	45	46

1627	Bochadanga	0	0	0	0	0	0	0	No	No	No	Yes	No	Yes	Yes	No
1628	Gobindapur	0	0	0	0	0	0	0	No	No	Yes	No	No	No	No	No
1629	Bainpur	0	0	0	0	0	0	0	No	No	Yes	No	No	No	No	No
1630	Balarampur	0	0	0	0	0	0	0	No	No	No	Yes	No	No	No	No
1631	Khalshi	0	0	0	0	0	0	0	No	No	No	Yes	No	No	No	No
1632	Saharbasa	0	0	0	0	0	0	0	No	No	No	Yes	No	No	No	No
1633	Mamlatpur	0	0	0	0	0	0	0	No	No	No	Yes	No	No	No	No
1634	Chhota Saharbasa															
1635	Raypur	0	0	0	0	0	0	0	No	No	No	Yes	No	No	Yes	No
1636	Jitarpur	0	0	0	0	0	0	0	No	No	No	Yes	No	No	No	No
1637	Harishpur	0	0	0	0	0	0	0	No	No	No	Yes	No	No	No	No
1638	Khosalpur	0	0	0	0	0	0	0	No	No	No	Yes	No	No	No	No
1639	Masurdanga	0	0	0	0	0	0	0	No	No	Yes	No	No	No	No	No
1640	Baruipara	0	0	0	0	0	0	0	Yes	No	Yes	No	No	No	No	No
1641	Khidirpur	0	0	0	0	0	0	0	No	Yes	No	Yes	No	No	No	No
1642	Simulia Jot															
1643	Kismat Imadpur	0	0	0	0	0	5	0	Yes	No	Yes	No	No	Yes	Yes	No
1644	Jamalpur	0	0	0	0	0	0	0	Yes	No	Yes	No	No	No	No	No
1645	Pradipdanga	0	0	0	2	0	0	0	No	No	Yes	No	No	No	Yes	No
1646	Lal Nagar	0	0	0	3	0	0	0	Yes	No	No	Yes	No	No	No	No
1647	Tekpara	0	0	0	0	0	0	0	No	No	Yes	Yes	No	No	Yes	No
1648	Bil Bhandardaha															
1649	Mahishmara	0	0	0	0	0	0	0	No	No	Yes	Yes	No	Yes	Yes	No
1650	Rampara	0	0	0	1	0	0	0	No	No	Yes	Yes	No	Yes	Yes	No
1651	Bhandardaha	0	0	0	0	0	0	0	No	No	Yes	Yes	No	Yes	Yes	No
1652	Jagannathpur	0	0	0	0	0	0	0	No	No	Yes	Yes	No	Yes	Yes	No
1653	Biharia	0	0	0	2	0	2	0	No	No	Yes	Yes	No	No	Yes	No
1654	Tehatta	0	0	0	5	0	2	0	No	No	Yes	Yes	No	Yes	No	Yes
1655	Pratappur	0	0	0	5	0	5	0	No	No	Yes	No	No	Yes	Yes	No
1656	Rukunpur	2	2	2	10	2	20	2	No	No	Yes	No	No	Yes	Yes	No
1657	Nasipur	0	0	0	0	3	0	0	No	No	No	Yes	No	Yes	Yes	No
1658	Hariharpara	2	4	0	2	5	13	0	Yes	No	Yes	Yes	No	Yes	Yes	No
1659	Dasturpara	0	0	0	0	4	0	0	No	No	No	Yes	No	Yes	Yes	No
1660	Hosenpur	0	0	0	0	3	2	0	No	No	No	Yes	No	No	Yes	No
1661	Jamira	0	0	0	0	2	2	0	No	No	No	Yes	No	No	Yes	No
1662	Fatepur Gobindapur	0	0	0	0	3	0	0	No	No	No	Yes	No	Yes	Yes	No
1663	Kumipur Patharghata	0	0	0	0	3	0	0	No	No	No	Yes	No	Yes	Yes	No
1664	Sankarpur	0	0	0	0	0	0	0	No	No	No	Yes	No	Yes	Yes	No
1665	Ramkrishnapur	0	0	0	1	0	0	0	No	Yes	No	Yes	No	No	No	No
1666	Char Tekona															
1667	Tekona	0	0	0	2	2	0	0	No	No	No	Yes	No	Yes	Yes	No

Availability of toilet & others Yes / No				Communication and transport facilities (If amenities available code -Yes is given except for Village Pin Code ,If not available within the village , the distance range code viz; a for < 5 Kms, b for 5-10 Kms and c for 10+ kms of nearest place where facility is available is given).									
Community toilet including bath.	Community toilet excluding bath.	Rural sanitary mart or sanitary hardware outlet available near the village.	Community bio- gas or recycle of waste for productive use.	Post office(PO)	Sub post office (SPO)	Post & Telegraph office (P&TO)	Village Pin Code	Telephones (Land lines)	Public call office (PCO)	Mobile phone coverage	Name of Village	Serial Number	
47	48	49	50	51	52	53	54	55	56	57	2	1	

No	No	No	No			c	742121		Yes		Bochadanga	1627
No	No	No	No	c	b	c	742165	b	Yes		Gobindapur	1628
No	No	No	No	c	b	c	742166	Yes b	b		Bainpur	1629
No	No	No	No			c	742165	a b	Yes		Balarampur	1630
No	No	No	No	b	b	b	742166	a b	Yes		Khalshi	1631
No	No	No	No			c	742165	b b	Yes		Saharbasa	1632
No	No	No	No			c	742165	a b	Yes		Mamlatpur	1633
											Chhota Saharbasa	1634
No	No	No	No	Yes		c	742165	Yes b	Yes		Raypur	1635
No	No	No	No			c	742166	a b	Yes		Jitarpur	1636
No	No	No	No			b	742165	b b	Yes		Harishpur	1637
No	No	No	No			c	742165	a a	Yes		Khosalpur	1638
No	No	No	No	c	b	c	742165	b Yes	c		Masurdanga	1639
No	No	No	No	c	Yes	c	742165		Yes		Baruipara	1640
No	No	No	No	c	a	c	742165		Yes		Khidirpur	1641
											Simulia Jot	1642
No	No	Yes	No	Yes	Yes	b	742166	Yes Yes	Yes		Kismat Imadpur	1643
No	No	No	No	a	a	c	742165	Yes a	Yes		Jamalpur	1644
No	No	Yes	No	b	a	c	742165	a b	Yes		Pradipdanga	1645
Yes	No	Yes	No	b	a	c	742134	b b	Yes		Lal Nagar	1646
No	No	Yes	No	c	b	c	742133	b b	Yes		Tekpara	1647
											Bil Bhandardaha	1648
No	No	No	No	c	Yes	c	742133	b c	Yes		Mahishmara	1649
No	No	Yes	No	c	a	c	742133	a Yes	Yes		Rampara	1650
No	No	No	No	b	a	b	742133	a b			Bhandardaha	1651
No	No	Yes	No	b	a	c	742165	b b	Yes		Jagannathpur	1652
No	No	Yes	No	Yes	c	c	742175	c c	Yes		Biharia	1653
No	No	No	No	c	Yes	c	742175		Yes		Tehatta	1654
No	No	No	No	Yes	b	b	742166	Yes b	Yes		Pratappur	1655
No	No	No	No	Yes	b	b	742166	Yes b	Yes		Rukunpur	1656
No	No	No	No	c	a	c	742166	a a	Yes		Nasipur	1657
No	Yes	Yes	No	c	Yes	c	742166	Yes Yes	Yes		Hariharpara	1658
No	No	No	No	c	b	c	742166	Yes b	Yes		Dasturpara	1659
No	No	No	No	c	b	b	742165	b b	Yes		Hosenpur	1660
No	No	No	No	c	b	b	742166	b b	Yes		Jamira	1661
No	No	No	No	c	b	c	742175	b b	Yes		Fatepur Gobindapur	1662
No	No	No	No	c	b	c	742166	b b	Yes		Kumipur Patharghata	1663
No	No	No	No	c	Yes	b	742166	b b	Yes		Sankarpur	1664
Yes	No	No	No	Yes		c	742166	Yes a	Yes		Ramkrishnapur	1665
											Char Tekona	1666
No	No	No	No	a	c	c	742166	a a	Yes		Tekona	1667

Communication and transport facilities (If amenities available code -Yes is given except for Village Pin Code ,If not available within the village , the distance range code viz; a for < 5 Kms, b for 5-10 Kms and c for 10+ kms of nearest place where facility is available is given).												Village connected to highway (If amenities available code viz; a for < 5 Kms, b for 5-10 Kms and c for 10+ kms of nearest place where facility is available is given).				
Serial Number	Name of Village	Internet cafes/ Common service centre (CSC)	Private courier facility	Bus service (Public & Private)	Railway stations	Auto/Modified Autos	Taxis and Vans	Tractors	Cycle-pulled rickshaws(Manual & Machine driven)	Carts driven by animals	Sea /River ferry service	Connected to national highway(NH)	Connected to state highway(SH)	Connected to major district road (MDR)	Connected to others district road	Pucca roads
1	2	58	59	60	61	62	63	64	65	66	67	68	69	70	71	72

1627	Bochadanga	b	b	b	c	b	a	a	Yes	b	b	c	b		Yes	Yes
1628	Gobindapur	c	c	b	c	c	c	c	c	Yes	b	c	b	b		b
1629	Bainpur	c	c	a	c	c	c	c	c	Yes	b	c	a	a		b
1630	Balarampur	b	b	b	c	b	a	a	Yes	a	b	c	b			b
1631	Khalshi	b	b	b	c	c	a	a	a	Yes	b		b	a		b
1632	Saharbasa	b	b	b	c	c	a	b	Yes	b	a	c				b
1633	Mamlatpur	c	c	a	c	b	a	b	Yes	b	b	c				b
1634	Chhota Saharbasa															
1635	Raypur	b	b	b	c	c	a	b	Yes	Yes	b	c	b			b
1636	Jitarpur	c	b	a	c	c	a	a	Yes	a	c	c	a			b
1637	Harishpur	b	b	b	c	c	a	a	Yes	c	c	c		Yes		b
1638	Khosalpur	b	b	a	c	c	a	a	Yes	c	c	c	a		Yes	Yes
1639	Masurdanga	c	a	a	c	c	c	c	c	c	c	c	a	a	a	a
1640	Baruipara	b	c	b	c	c	Yes	a	Yes	Yes	c		Yes	Yes	Yes	b
1641	Khidirpur	b	b	a	c	c	Yes	a	Yes	Yes	b					a
1642	Simulia Jot															
1643	Kismat Imadpur	b	Yes	Yes	b	Yes	Yes	Yes	Yes	Yes	b	b		Yes	Yes	Yes
1644	Jamalpur	c	a	a	c	a	Yes	a	Yes	a	c	b	a		Yes	Yes
1645	Pradipdanga	c	c	b	c	c	Yes	Yes	Yes	Yes	c	c	c	b	b	Yes
1646	Lal Nagar	c	c	b	c	c	Yes	Yes	Yes	Yes	Yes	c	c	b	b	a
1647	Tekpara	c	c	b	c	c	a	Yes	Yes	Yes	c	c	b	b	b	a
1648	Bil Bhandardaha															
1649	Mahishmara	c	c	c	c	c	Yes	Yes	Yes	Yes	c	c	c	c	c	a
1650	Rampara	c	c	b	c	c	Yes	Yes	Yes	Yes	Yes	c	b	b	Yes	Yes
1651	Bhandardaha	c	c	b	c	c	Yes	Yes	Yes	Yes	a	c	c	b	Yes	Yes
1652	Jagannathpur	c	c	b	c	c	Yes	Yes	Yes	Yes	c	c	b	b	b	a
1653	Biharia	c	c	b	c	b	b	b	Yes	Yes	b	c	c	b	c	a
1654	Tehatta	c	c	b	c	c	Yes	Yes	Yes	Yes	b	c				b
1655	Pratappur	a	c	b	c	b	Yes	Yes	Yes	Yes	c	c	b		a	Yes
1656	Rukunpur	Yes	c	b	c	b	Yes	Yes	Yes	Yes	b	c	b		Yes	Yes
1657	Nasipur	a	c	Yes	c	c	c	c	Yes	Yes	c	c	a	c	c	Yes
1658	Hariharpara	Yes	b	Yes	c	c	c	c	Yes	Yes	c	c		Yes	c	Yes
1659	Dasturpara	b	c	b	c	c	c	c	Yes	Yes	c	c	b	c	c	Yes
1660	Hosenpur	b	c	b	c	c	c	c	Yes	Yes	a	c	b	c	c	Yes
1661	Jamira	b	c	b	c	c	c	c	Yes	Yes	a	c	b	c	c	Yes
1662	Fatepur Gobindapur	b	c	b	c	c	c	c	Yes	Yes	c	c	b	c	c	Yes
1663	Kumipur Patharghata	b	c	b	c	c	c	c	Yes	Yes	c	c	b	c	c	Yes
1664	Sankarpur	b	c	b	c	b	b	Yes	Yes	Yes	Yes	c	c	b	a	a
1665	Ramkrishnapur	a	c	b	c	Yes	Yes	Yes	Yes	Yes	a	c			a	Yes
1666	Char Tekona															
1667	Tekona	a	c	a	c	c	c	Yes	a	Yes	Yes	c	a	a	a	a

ys,village roads, banks & credit societies
 :-Yes is given, If not available within the
 code viz; a for < 5 Kms, b for 5-10 Kms
 place where facility is available is given).

Availability of miscellaneous facilities (If amenities available code -Yes is given, If not
 available within the village , the distance range code viz; a for < 5 Kms, b for 5-10 Kms
 and c for 10+ kms of nearest place where facility is available is given).

Kutchcha roads	Water bounded macadam(WBM) roads	Navigable waterway (river/canal)(NW)	Footpaths (FP)	Commercial & Co-operative Banks	ATM	Agricultural Credit Societies	Self-Help Group (SHG)	Public distribution system (PDS) shop	Mandis / Regular market	Weekly Haat	Agricultural marketing society	Integrated Child Development Scheme (Nutritional Centres)	Anganwadi Centre (Nutritional Centres)	Others (Nutritional Centres)	Name of Village	Serial Number
73	74	75	76	77	78	79	80	81	82	83	84	85	86	87	2	1

Yes		Yes	b	c	c	Yes	Yes	c	Yes	Yes	Yes	Yes	Yes	Yes	Bochadanga	1627
Yes		Yes	b	c	c	Yes	Yes	c	b	c	Yes	Yes	Yes	Yes	Gobindapur	1628
Yes		Yes	c	c	c	Yes	c	c	a	c	c	Yes	Yes	Yes	Bainpur	1629
Yes					c	Yes	Yes	c	a	Yes	Yes	Yes	Yes	Yes	Balarampur	1630
Yes					c	Yes	Yes	c	Yes	Yes	Yes	Yes	Yes	Yes	Khalshi	1631
Yes		Yes			c	Yes	Yes	c	Yes	Yes	Yes	Yes	Yes	Yes	Saharbasa	1632
Yes		Yes			c	Yes	Yes	c	Yes	Yes	Yes	Yes	Yes	Yes	Mamlatpur	1633
															Chhota Saharbasa	1634
Yes		Yes	c	c	c	Yes	Yes	b	b	Yes	Yes	Yes	Yes	Yes	Raypur	1635
Yes		Yes	b	c	c	Yes	Yes	c	a	Yes	Yes	Yes	Yes	Yes	Jitarpur	1636
Yes		Yes			c	Yes	Yes	c	Yes	Yes	Yes	Yes	Yes	Yes	Harishpur	1637
Yes		Yes	a	c	c	Yes	Yes	c	a	Yes	Yes	Yes	Yes	Yes	Khosalpur	1638
Yes	Yes	Yes	b	c	c	Yes	Yes	c	c	Yes	Yes	Yes	Yes	Yes	Masurdanga	1639
a	Yes	Yes			c	Yes	Yes	b	Yes	Yes	Yes	Yes	Yes	Yes	Baruipara	1640
a	Yes	Yes			b	Yes	Yes	c	Yes	Yes	Yes	Yes	Yes	Yes	Khidirpur	1641
															Simulia Jot	1642
Yes		Yes	Yes	b	Yes	Yes	Yes	c	Yes	b	b	Yes	Yes	Yes	Kismat Imadpur	1643
Yes		Yes	a	b	b	Yes	Yes	b	a	Yes	Yes	Yes	Yes	Yes	Jamalpur	1644
Yes	c	Yes	b	c	b	Yes	Yes	c	a	c	a	Yes	Yes	Yes	Pradipdanga	1645
Yes		Yes	c	c	c	Yes	Yes	c	a	c	Yes	Yes	b	Yes	Lal Nagar	1646
Yes	Yes	Yes	c	c	c	Yes	a	c	a	c	a	Yes	Yes	Yes	Tekpara	1647
															Bil Bhandardaha	1648
Yes	Yes	Yes	b	c	c	Yes	Yes	c	Yes	c	Yes	Yes	Yes	Yes	Mahishmara	1649
Yes	Yes	Yes	b	c	c	Yes	Yes	c	Yes	c	Yes	Yes	Yes	Yes	Rampara	1650
Yes	a	Yes	b	c	c	Yes	a	c	a	c	Yes	Yes	Yes	Yes	Bhandardaha	1651
Yes	Yes	Yes	b	c	c	Yes	Yes	c	Yes	c	Yes	Yes	Yes	Yes	Jagannathpur	1652
Yes		Yes	Yes	c	c	Yes	Yes	c	Yes	c	Yes	Yes	Yes	Yes	Biharia	1653
Yes		Yes			c	Yes	Yes	c	Yes	Yes	Yes	Yes	Yes	Yes	Tehatta	1654
Yes	b	b	Yes	c	c	Yes	Yes	c	Yes	Yes	Yes	Yes	Yes	Yes	Pratappur	1655
Yes	b	c	Yes	Yes	c	Yes	Yes	Yes	Yes	Yes	c	Yes	Yes	Yes	Rukunpur	1656
Yes	c	c	Yes	a	a	c	Yes	Yes	c	a	a	a	Yes	Yes	Nasipur	1657
Yes	c	Yes	Yes	Yes	Yes	Yes	Yes	Yes	Yes	Yes	Yes	Yes	Yes	Yes	Hariharpara	1658
Yes	c	c	Yes	Yes	b	c	Yes	Yes	c	b	b	b	Yes	Yes	Dasturpara	1659
Yes	a	a	Yes	b	b	c	Yes	Yes	c	b	b	b	Yes	Yes	Hosenpur	1660
Yes	a	a	Yes	b	b	c	Yes	a	c	b	Yes	b	Yes	Yes	Jamira	1661
Yes	c	c	Yes	b	b	c	Yes	Yes	c	b	b	b	Yes	Yes	Fatepur Gobindapur	1662
Yes	c	c	Yes	b	b	b	Yes	Yes	b	b	b	b	Yes	Yes	Kumipur Patharghata	1663
Yes		Yes	b	c	b	Yes	Yes	b	Yes	b	b	b	Yes	Yes	Sankarpur	1664
Yes		Yes	c	c	c	Yes	Yes	c	Yes	c	Yes	Yes	Yes	Yes	Ramkrishnapur	1665
															Char Tekona	1666
Yes	Yes	Yes	a	c	c	Yes	a	c	a	c	c	Yes	Yes	Yes	Tekona	1667

Availability of miscellaneous facilities (If amenities available code -Yes is given, If not available within the village , the distance range code viz; a for < 5 Kms, b for 5-10 Kms and c for 10+ kms of nearest place where facility is available is given).												Availability of electricity (Yes/No)			
Serial Number	Name of Village	ASHA (Accredited Social Health Activist)	Community centre with/without TV	Sports Field,	Sports Club / Recreation Centre	Cinema / Video Hall	Public Library	Public Reading Room	Newspaper Supply	Assembly Polling station	Birth & Death Registration Office	Power Supply for Domestic Use (ED)	Power Supply for Agricultural Use (EAG)	Power Supply for Commercial Use (EC)	Power Supply for All Uses (EA)
1	2	88	89	90	91	92	93	94	95	96	97	98	99	100	101

1627	Bochadanga	Yes	Yes	Yes	Yes	Yes	Yes	Yes	Yes	Yes	Yes	Yes	Yes	No	No
1628	Gobindapur	Yes	c	c	c	c	c	c	Yes	Yes	c	Yes	Yes	No	No
1629	Bainpur	Yes	c	c	c	c	c	c	c	Yes	a	Yes	No	No	No
1630	Balarampur	Yes	Yes	Yes	Yes	Yes	Yes	Yes	Yes	Yes	Yes	Yes	No	No	No
1631	Khalshi	Yes	Yes	Yes	Yes	Yes	Yes	Yes	Yes	Yes	Yes	Yes	No	No	No
1632	Saharbasa	Yes	Yes	Yes	Yes	Yes	Yes	Yes	Yes	Yes	Yes	Yes	Yes	No	No
1633	Mamlatpur	Yes	Yes	Yes	Yes	Yes	Yes	Yes	Yes	Yes	Yes	Yes	Yes	No	No
1634	Chhota Saharbasa														
1635	Raypur	Yes	Yes	Yes	Yes	Yes	Yes	Yes	Yes	Yes	Yes	Yes	Yes	Yes	Yes
1636	Jitarpur	Yes	Yes	Yes	Yes	Yes	Yes	Yes	Yes	Yes	Yes	Yes	No	Yes	No
1637	Harishpur	Yes	Yes	Yes	Yes	Yes	Yes	Yes	Yes	Yes	Yes	Yes	Yes	No	No
1638	Khosalpur	Yes	Yes	Yes	Yes	Yes	Yes	Yes	Yes	Yes	Yes	Yes	Yes	No	No
1639	Masurdanga	Yes	c	a	c	c	c	c	c	Yes	c	Yes	No	No	No
1640	Baruipara	Yes	Yes	Yes	Yes	Yes	Yes	Yes	Yes	Yes	Yes	Yes	Yes	Yes	Yes
1641	Khidirpur	Yes	Yes	Yes	Yes	Yes	Yes	Yes	Yes	Yes	Yes	Yes	Yes	Yes	Yes
1642	Simulia Jot														
1643	Kismat Imadpur	Yes	Yes	Yes	Yes	b	Yes	Yes	Yes	Yes	Yes	Yes	Yes	Yes	Yes
1644	Jamalpur	Yes	Yes	Yes	Yes	Yes	Yes	Yes	Yes	Yes	Yes	Yes	Yes	Yes	Yes
1645	Pradipdanga	Yes	Yes	Yes	c	c	c	c	Yes	Yes	a	Yes	Yes	Yes	Yes
1646	Lal Nagar	Yes	b	Yes	c	c	c	c	Yes	Yes	a	Yes	Yes	Yes	Yes
1647	Tekpara	Yes	a	a	c	c	c	c	Yes	a	a	Yes	Yes	Yes	Yes
1648	Bil Bhandardaha														
1649	Mahishmara	Yes	b	Yes	b	c	c	c	Yes	Yes	b	Yes	Yes	Yes	Yes
1650	Rampara	Yes	c	a	a	c	c	c	Yes	Yes	a	Yes	Yes	Yes	Yes
1651	Bhandardaha	Yes	c	c	c	c	c	c	Yes	Yes	a	Yes	Yes	Yes	Yes
1652	Jagannathpur	Yes	a	Yes	c	c	c	c	Yes	Yes	b	Yes	Yes	Yes	Yes
1653	Biharia	Yes	Yes	Yes	Yes	Yes	Yes	Yes	Yes	Yes	Yes	Yes	No	No	No
1654	Tehatta	Yes	Yes	Yes	Yes	c	Yes	Yes	Yes	Yes	Yes	Yes	Yes	Yes	Yes
1655	Pratappur	Yes	b	Yes	Yes	b	a	c	Yes	Yes	a	Yes	Yes	Yes	Yes
1656	Rukunpur	Yes	b	Yes	Yes	b	Yes	Yes	Yes	Yes	Yes	Yes	No	Yes	No
1657	Nasipur	Yes	a	a	a	a	a	a	Yes	a	Yes	No	Yes	No	No
1658	Hariharpara	Yes	Yes	Yes	Yes	Yes	c	c	Yes	Yes	Yes	Yes	Yes	Yes	Yes
1659	Dasturpara	Yes	b	Yes	Yes	b	b	b	Yes	Yes	b	Yes	Yes	Yes	Yes
1660	Hosenpur	Yes	b	b	Yes	b	Yes	b	Yes	b	Yes	Yes	No	No	No
1661	Jamira	Yes	b	b	b	b	b	b	a	b	Yes	No	No	No	No
1662	Fatepur Gobindapur	Yes	b	Yes	Yes	b	b	b	b	Yes	b	Yes	Yes	Yes	Yes
1663	Kumipur Patharghata	Yes	b	b	Yes	b	b	b	b	Yes	b	Yes	No	No	No
1664	Sankarpur	Yes	b	b	Yes	b	b	b	b	Yes	Yes	Yes	Yes	Yes	Yes
1665	Ramkrishnapur	Yes	b	a	a	c	a	a	a	Yes	Yes	Yes	Yes	Yes	Yes
1666	Char Tekona														
1667	Tekona	Yes	a	a	a	a	a	a	a	Yes	a	Yes	Yes	Yes	Yes

Nearest Town		Land Use							
		Area under different types of land use (in hectares rounded up to one decimal place)							
Name	Distance range code i.e. a for < 5 Kms, b for 5-10 Kms and c for 10+ kms .	Forests	Area under Non-agricultural Uses	Barren and Un-cultivable land	Permanent Pastures and Other Grazing Lands	Land Under Miscellaneous Tree Crops etc.	Culturable Waste Land	Name of Village	Serial Number
102	103	104	105	106	107	108	109	2	1

BERHAMPORE	c	0	80.4	0	0	0	9.3	Bochadanga	1627
BERHAMPORE	c	0	0	0	0	0	5.2	Gobindapur	1628
BERHAMPORE	c	0	10.2	0	0	0	3.5	Bainpur	1629
BERHAMPORE	c	0	8.3	0	0	0	3.9	Balarampur	1630
BERHAMPORE	c	0	35.7	0	0	0	4.4	Khalshi	1631
BERHAMPORE	c	0	22.8	0	0	0	2	Saharbasa	1632
BERHAMPORE	c	0	4.3	0	0	0	2	Mamlatpur	1633
BERHAMPORE	c	0	4.1	0	0	0	11	Chhota Saharbasa	1634
BERHAMPORE	c	2	66.8	0	0	0	24	Raypur	1635
BERHAMPORE	b	0	18	0	0	0	2.9	Jitarpur	1636
BERHAMPORE	c	0	41.9	0	0	0	17.8	Harishpur	1637
BERHAMPORE	c	0	12	0	0	0	7.1	Khosalpur	1638
BERHAMPORE	c	0	34.9	0	0	0	28.2	Masurdanga	1639
BERHAMPORE	b	0	89.1	0	0	0	8.1	Baruipara	1640
BERHAMPORE	c	0	113.1	0	0	0	20.5	Khidirpur	1641
BERHAMPORE	c	0	4.2	0	0	0	0.8	Simulia Jot	1642
BERHAMPORE	b	0	416.7	0	0	0	30.5	Kismat Imadpur	1643
BERHAMPORE	c	0	13.2	0	0	0	2	Jamalpur	1644
BERHAMPORE	c	0	70.2	0	0	0	1.8	Pradipdanga	1645
BERHAMPORE	c	0	126	0	0	0	4.8	Lal Nagar	1646
BERHAMPORE	c	0	7.6	0	0	0	0.8	Tekpara	1647
BERHAMPORE	c	0	43	0	0	0	10.5	Bil Bhandardaha	1648
BERHAMPORE	c	0	37.9	0	0	0	2	Mahishmara	1649
BERHAMPORE	c	0	13.6	0	0	0	2	Rampara	1650
BERHAMPORE	c	0	39.1	0	0	0	1.8	Bhandardaha	1651
BERHAMPORE	c	0	125.3	0	0	0	3.6	Jagannathpur	1652
BERHAMPORE	c	10.2	331.8	0	0	0	14.1	Biharia	1653
BERHAMPORE	c	0	72	0	0	0	6.1	Tehatta	1654
BERHAMPORE	c	0	128.2	0	0	0	8.1	Pratappur	1655
BERHAMPORE	c	0	435.4	0	0	0	28.3	Rukunpur	1656
BERHAMPORE	c	0	14	0	0	0	2	Nasipur	1657
BERHAMPORE	c	0	515.1	0	0	0	7.1	Hariharpara	1658
BERHAMPORE	c	0	49.7	0	0	0	2	Dasturpara	1659
BERHAMPORE	c	0	103.3	0	0	0	5.1	Hosenpur	1660
BERHAMPORE	c	0	25.8	0	0	0	2	Jamira	1661
BERHAMPORE	c	0	28.2	0	0	0	2.4	Fatepur Gobindapur	1662
BERHAMPORE	c	0	33.8	0	0	0	2.8	Kumipur Patharghata	1663
BERHAMPORE	c	0	44.8	0	0	0	8.7	Sankarpur	1664
BERHAMPORE	c	0	33.2	0	0	0	1.1	Ramkrishnapur	1665
BERHAMPORE	c	0	12	0	0	0	6	Char Tekona	1666
BERHAMPORE	c	0	2.4	0	0	0	2.2	Tekona	1667

Land Use											
Area under different types of land use (in hectares rounded up to one decimal place)							Area irrigated by source (in hectare).				
Serial Number	Name of Village	Fallow lands other than current fallows	Current Fallows	Net Area Sown	Total Irrigated Land Area	Total Un-irrigated Land Area	Canals (C)	Wells/Tube-wells(W/TW)	Tanks/Lakes(T/L)	Water Falls(WF)	Others(O)
1	2	110	111	112	113	114	115	116	117	118	119

1627	Bochadanga	0	0	380.4	255.4	125	0	255.4	0	0	0
1628	Gobindapur	0	0	44	33.8	10.2	0	33.8	0	0	0
1629	Bainpur	0	0	205.5	170	35.5	0	170	0	0	0
1630	Balarampur	0	0	69.4	49.4	20	0	49.4	0	0	0
1631	Khalshi	0	0	149.7	79	70.7	0	69	5	0	5
1632	Saharbasa	0	0	41	37	4	4	30	0	0	3
1633	Mamlatpur	0	0	25.3	21.5	3.8	0	21.5	0	0	0
1634	Chhota Saharbasa	0	0	25.5	16.3	9.2	0	16.3	0	0	0
1635	Raypur	0	0	489	400	89	0	400	0	0	0
1636	Jitarpur	0	0	225	52	173	0	52	0	0	0
1637	Harishpur	0	0	101.6	64	37.6	0	60	0	0	4
1638	Khosalpur	0	0	81.9	42.5	39.5	0	42.5	0	0	0
1639	Masurdanga	0	0	380.1	239.1	141	0	239.1	0	0	0
1640	Baruipara	0	0	339.1	307.4	31.7	4	283.4	0	0	20
1641	Khidirpur	0	0	456.2	392.3	63.9	49.1	343.2	0	0	0
1642	Simulia Jot	0	0	30.4	26.3	4.1	0	26.3	0	0	0
1643	Kismat Imadpur	0	0	1197.8	779.3	418.4	0	779.3	0	0	0
1644	Jamalpur	0	0	196.7	186.7	10	0	186.7	0	0	0
1645	Pradipdanga	0	0	363.6	343.6	20	0	343.6	0	0	0
1646	Lal Nagar	0	0	394.8	323	71.8	0	305	0	0	18
1647	Tekpara	0	0	13	13	0	0	1	0	0	12
1648	Bil Bhandardaha	0	0	121	80.6	40.4	0	60.6	20	0	0
1649	Mahishmara	0	0	111.4	98.7	12.7	20.7	60.8	17.3	0	0
1650	Rampara	0	0	128	107.5	20.5	15.2	70.3	22	0	0
1651	Bhandardaha	0	0	359.1	162.7	196.4	10.4	130.2	22.1	0	0
1652	Jagannathpur	0	0	678.6	420.4	258.2	5.8	386.4	28.2	0	0
1653	Biharia	0	0	1369.8	729.7	640.1	0	729.7	0	0	0
1654	Tehatta	0	0	451.2	299	152.3	0	299	0	0	0
1655	Pratappur	0	0	641.8	400.3	241.5	0	400.3	0	0	0
1656	Rukunpur	0	0	1864	1008	856	0	1008	0	0	0
1657	Nasipur	0	0	77.7	60.6	17.1	0	60.6	0	0	0
1658	Hariharpara	0	0	682.3	506.6	175.7	0	506.6	0	0	0
1659	Dasturpara	0	0	498.1	341.4	156.7	0	341.4	0	0	0
1660	Hosenpur	0	0	257.7	160.5	97.2	0	160.5	0	0	0
1661	Jamira	0	0	145.7	122.2	23.5	0	122.2	0	0	0
1662	Fatepur Gobindapur	0	0	168.2	102.5	65.7	0	102.5	0	0	0
1663	Kumipur Patharghata	0	0	177.4	124.3	53.1	0	84.3	0	0	40
1664	Sankarpur	0	0	369	205.1	163.9	0	205.1	0	0	0
1665	Ramkrishnapur	0	0	161.9	136.4	25.5	0	106.4	0	0	30
1666	Char Tekona	0	0	32.4	24.1	8.2	0	24.1	0	0	0
1667	Tekona	0	0	76.9	60.7	16.2	0	60.7	0	0	0

Name of three most important commodities manufactured			Name of Village	Serial Number
First	Second	Third		
120	121	122	2	1

			Bochadanga	1627
			Gobindapur	1628
			Bainpur	1629
			Balarampur	1630
			Khalshi	1631
			Saharbasa	1632
			Mamlatpur	1633
			Chhota Saharbasa	1634
			Raypur	1635
			Jitarpur	1636
			Harishpur	1637
			Khosalpur	1638
			Masurdanga	1639
			Baruipara	1640
			Khidirpur	1641
			Simulia Jot	1642
			Kismat Imadpur	1643
			Jamalpur	1644
			Pradipdanga	1645
			Lal Nagar	1646
			Tekpara	1647
			Bil Bhandardaha	1648
	Rice		Mahishmara	1649
	Rice		Rampara	1650
Rice			Bhandardaha	1651
Rice			Jagannathpur	1652
			Biharia	1653
			Tehatta	1654
			Pratappur	1655
			Rukunpur	1656
Rice			Nasipur	1657
Rice			Hariharpara	1658
Rice			Dasturpara	1659
Rice			Hosenpur	1660
Rice			Jamira	1661
Rice			Fatepur Gobindapur	1662
Rice			Kumipur Patharghata	1663
			Sankarpur	1664
			Ramkrishnapur	1665
			Char Tekona	1666
			Tekona	1667

Census of India 2011
Amenities and Land use

Serial Number	Name of Village	Location code no.	Total area of the village (in hectares rounded up to one decimal place)	Total population (2011 census)	Number of households (2011 census)	Number of educational amenities available in village, the distance range code viz; a for 0-5 kms, b for 5-10 kms, c for 10+ kms of nearest place where facility is available							
						Pre-Primary school (PP)	Primary school (P)	Middle school (M)	Secondary School (S)	Senior Secondary school (SS)	Degree college of arts science & commerce (ASC)	Engineering college(EC)	Medical college (MC)
1	2	3	4	5	6	7	8	9	10	11	12	13	14
1668	Janarddanpur	315493	76.9	699	171	1	1	b	b	b	c	c	c
1669	Khamarbati	315494	196.3	1418	355	1	1	1	a	c	c	c	c
1670	Jamlabad	315495	45.7	455	122	1	1	a	b	b	b	c	c
1671	Dharampur	315496	156	1373	333	1	1	a	a	b	b	b	c
1672	Dharampur Ramna	315497	422	3971	979	4	3	a	b	b	b	c	c
1673	Lochanmati Dangapara	315498	794	5226	1261	3	3	1	b	b	b	c	c
1674	Tartipur	315499	372.8	8058	2037	2	2	1	1	1	b	c	c
1675	Char Bhagirathpur	315500	103.1	0	0								
1676	Kaludiar	315501	35	2162	502	1	1	b	a	a	c	c	c
1677	Sundalpur	315502	102.7	1420	360	1	1		b	a	b	c	c
1678	Jhanjha	315503	110.5	0	0								
1679	Siddhi Nandi	315504	100.4	2264	538	2	2	a	a	a	c	c	c
1680	Swaruppur	315505	375.4	9835	2528	4	3	1	1	1	b	c	c
1681	Char Sibnagar	315506	136	0	0								
1682	Padmanabhpur	315507	322.8	8194	2107	4	4	3	2	1	c	c	c
1683	Joykrishnapur	315508	358.4	3070	795	2	2	a	a	a	c	c	c
1684	Sarangapur	315509	179.9	1932	443	1	1	1	b				
1685	Choa	315510	2002	17672	4471	16	16	2	1	1	a	c	c
1686	Sripur	315511	923	7973	1998	6	6	1	a	a	a	c	c
1687	Gaznipur	315512	718.8	5936	1469	6	6	1	a	a	b	c	c
1688	Sahajadpur	315513	473.3	6602	1694	4	4	1	2	a	c	c	c
1689	Char Malopara	315514	137.8	0	0								
Block T O T A L :			25314	257571	62609	159	153	40	20	14	1	0	0

- Village Directory

(As in 2009)

le. (If not available within the < 5 Kms, b for 5-10 Kms and c cility is available is given).						Number of Medical Amenities available. (If not available within the village , the distance range code viz; a for < 5 Kms, b for 5-10 Kms and c for 10+ kms of nearest place where facility is available is given).						Name of Village	Serial Number					
Management institute (MI)	Polytechnic (Pt)	Vocational training school /ITI	Non-formal training centre (NFTC)	Special school for disabled (SSD)	Others (specify)	Community health centre (CHC)	Primary health centre (PHC)	Primary health sub centre (PHS)	Maternity and child welfare centre (MCW)	T.B. clinic (TBC)	Hospital-allopathic (HA)			Hospital-alternative medicine (HO)	Dispensary (D)	Veterinary hospital (VH)	Mobile health clinic (MHC)	Family welfare centre (FWC)
15	16	17	18	19	20	21	22	23	24	25	26	27	28	29	30	31	2	1
c	c	b	b	c		c	c	a	c	c	c		b	c	c	c	Janarddanpur	1668
c	c	c	c	c		c	c	1		c		c	a	c			Khamarwati	1669
c	c	c	c	c		b	b	a	c	c	b			c			Jamlabad	1670
c	c	b	c			b	b	a	c	c	b		b	b		b	Dharampur	1671
c	c	b	b	c		c	b	a	c	c	b	c	b	b	c	b	Dharampur Ramna	1672
c	c	b	c	c		c	c	1	c	c		c	c	c	c	c	Lochanmati Dangapara	1673
c	c	c	c	c		b	b	1	c	c	c		5	c		b	Tartipur	1674
																	Char Bhagirathpur	1675
c	c	c	c			c	c	a	c	c	c		a	c		c	Kaludiar	1676
c	c	c	c	c		b	b	a	c	c	b		a	c		b	Sundalpur	1677
																	Jhanjha	1678
c	c	a	c	c		b	b	a	c	c	b			c		b	Siddhi Nandi	1679
c	c	1	b	c		c	b	1	c	c	b	c	b	c	c	b	Swaruppur	1680
																	Char Sibnagar	1681
c	c	c	c	c	3	c	b	1	2	2	c	c	1	b	c	2	Padmanabhpur	1682
c	c	c	c	c	1	c	b	a	a	a	c	c	a	b	c	a	Joykrishnapur	1683
							b	a			c						Sarbangapur	1684
c	c	1	c	c		c	1	1	c	c	c	c	c	1		c	Choa	1685
c	c	a				c	a	1	c	c	c	c	c	a		c	Sripur	1686
c	c	a	c	c		c		1	c	c	c	c	c	a		c	Gaznipur	1687
c		b	c	c	2	c	b	1	1	1	c	c	a	b	c	1	Sahajadpur	1688
																	Char Malopara	1689
0	0	3	0	0	21	1	4	28	3	4	1	0	13	1	0	3	: Block T O T A L	

Serial Number	Name of Village	Number of Non-Government Medical Amenities available.							Availability of drinking water - Yes / No							
		Charitable non Govt. hospital/Nursing home.	Medical practitioner with MBBS Degree	Medical practitioner with other degree	Medical practitioner with no degree	Traditional practitioner and faith healer	Medicine Shop	Others	Tap water (Treated/Untreated)	Well water (Covered / Uncovered well)	Hand Pump	Tube wells / Bore well	Spring	River / Canal	Tank / Pond / Lake	Others
1	2	32	33	34	35	36	37	38	39	40	41	42	43	44	45	46
1668	Janarddanpur	0	0	0	0	0	0	0	No	No	No	Yes	No	No	No	No
1669	Khamarbati	0	0	0	0	0	0	0	No	Yes	No	Yes	No	No	Yes	No
1670	Jamlabad	0	0	0	0	0	0	0	No	No	No	Yes	No	No	No	No
1671	Dharampur	0	0	0	2	2	0	0	No	No	No	Yes	No	Yes	Yes	No
1672	Dharampur Ramna	0	0	0	0	0	0	0	No	No	No	Yes	No	Yes	Yes	No
1673	Lochanmati Dangapara	0	0	0	0	0	6	0	No	No	No	Yes	No	Yes	Yes	No
1674	Tartipur	0	0	0	0	0	0	0	No	No	No	Yes	No	Yes	Yes	No
1675	Char Bhagirathpur															
1676	Kaludiar	0	0	0	1	0	0	0	No	Yes	No	Yes	No	No	No	No
1677	Sundalpur	0	0	0	4	0	3	0	No	Yes	Yes	No	No	No	No	No
1678	Jhanjha															
1679	Siddhi Nandi	0	0	0	0	0	0	0	No	No	Yes	Yes	No	Yes	Yes	No
1680	Swaruppur	0	0	0	0	0	6	0	No	No	No	Yes	No	Yes	Yes	No
1681	Char Sibnagar															
1682	Padmanabhpur	0	0	2	0	2	2	0	No	No	Yes	Yes	No	Yes	Yes	No
1683	Joykrishnapur	0	0	0	4	0	4	0	No	No	Yes	No	No	No	No	No
1684	Sarbangapur	0	0	0	0	0	0	0	No	No	Yes	No	No	No	Yes	No
1685	Choa	0	0	4	2	2	7	0	Yes	No	Yes	No	No	No	No	No
1686	Sripur	0	0	0	0	0	0	0	No	No	Yes	No	No	No	No	No
1687	Gaznipur	0	0	2	1	0	1	0	No	No	Yes	No	No	No	No	No
1688	Sahajadpur	0	0	3	10	3	3	0	No	No	Yes	Yes	No	No	Yes	No
1689	Char Malopara															
Block T O T A L :		4	6	13	57	36	83	2	6	5	26	40	0	23	31	1

Availability of toilet & others Yes / No				Communication and transport facilities (If amenities available code -Yes is given except for Village Pin Code ,If not available within the village , the distance range code viz; a for < 5 Kms, b for 5-10 Kms and c for 10+ kms of nearest place where facility is available is given).								
Community toilet including bath.	Community toilet excluding bath.	Rural sanitary mart or sanitary hardware outlet available near the village.	Community bio- gas or recycle of waste for productive use.	Post office(PO)	Sub post office (SPO)	Post & Telegraph office (P&TO)	Village Pin Code	Telephones (Land lines)	Public call office (PCO)	Mobile phone coverage	Name of Village	Serial Number
47	48	49	50	51	52	53	54	55	56	57	2	1
No	No	No	No	a	c	c	742166	a	a	a	Janarddanpur	1668
No	No	No	No	a	c	c	742166	a	c	Yes	Khamarbati	1669
No	No	No	No	a	b	b	742166	b	b	Yes	Jamlabad	1670
No	No	No	No	a	b	b	742166	Yes	a	Yes	Dharampur	1671
No	No	No	No	c	b	c	742166	b	b	Yes	Dharampur Ramna	1672
No	No	No	No	c	Yes	c	742166	Yes	Yes	Yes	Lochanmati Dangapara	1673
No	No	No	No	Yes	b	b	742166	Yes	Yes	Yes	Tartipur	1674
											Char Bhagirathpur	1675
No	No	No	No	a	a	c	742406	a	a	a	Kaludiar	1676
No	No	No	No	a	b	c	742166	Yes	Yes	Yes	Sundalpur	1677
											Jhanjha	1678
No	No	No	No	a	b	b	742166	Yes	Yes	Yes	Siddhi Nandi	1679
No	No	No	No	c	Yes	c	742166	Yes	Yes	Yes	Swaruppur	1680
											Char Sibnagar	1681
No	No	Yes	No	Yes	c	c	742166	Yes	Yes	Yes	Padmanabhpur	1682
No	No	No	No	a	b	c	742166	a	a	Yes	Joykrishnapur	1683
No	No	No	Yes	c	a	c	742166	Yes	Yes	Yes	Sarangapur	1684
No	No	Yes	No	a	Yes	c	742182	Yes	Yes	Yes	Choa	1685
No	No	Yes	No	a	Yes	c	742166	Yes	Yes	Yes	Sripur	1686
No	Yes	Yes	No	b	Yes	c	742166	Yes	Yes	Yes	Gaznipur	1687
Yes	No	No	No	Yes	c	c	742187	Yes	Yes	Yes	Sahajadpur	1688
											Char Malopara	1689
3	2	12	1	9	11	0	55	21	15	50	: Block TOTAL	

Communication and transport facilities (If amenities available code -Yes is given except for Village Pin Code ,If not available within the village , the distance range code viz; a for < 5 Kms, b for 5-10 Kms and c for 10+ kms of nearest place where facility is available is given).												Village connected to highway (If amenities available code viz; a for < 5 Kms, b for 5-10 Kms and c for 10+ kms of nearest place where facility is available is given).				
Serial Number	Name of Village	Internet cafes/ Common service centre (CSC)	Private courier facility	Bus service (Public & Private)	Railway stations	Auto/Modified Autos	Taxis and Vans	Tractors	Cycle-pulled rickshaws(Manual & Machine driven)	Carts driven by animals	Sea /River ferry service	Connected to national highway(NH)	Connected to state highway(SH)	Connected to major district road (MDR)	Connected to others district road	Pucca roads
1	2	58	59	60	61	62	63	64	65	66	67	68	69	70	71	72
1668	Janarddanpur	a	b	a	c	c	a	a	a	a	a					a
1669	Khamarbati	b	c	b	c	c	b	Yes	Yes	Yes	Yes	c	c	c	Yes	Yes
1670	Jamlabad	b	c	b	c	b	b	b	b	Yes	a	c	b	b	a	a
1671	Dharampur	a	c	b	c	c	b	Yes	b	Yes	a	c			Yes	Yes
1672	Dharampur Ramna	b	c	b	c	c	b	c	Yes	Yes	b	c	b	c		b
1673	Lochanmati Dangapara	b	c	b	c	c	a	Yes	Yes	Yes	b	c	b	c	c	b
1674	Tartipur	Yes	b	Yes	c	c	Yes	Yes	Yes	Yes	a	c			Yes	Yes
1675	Char Bhagirathpur															
1676	Kaludiar	a	c	a	c	c	a	a	a	Yes	Yes	c	a	a	a	b
1677	Sundalpur	a	c	a	c	c	a	Yes	a	Yes	Yes	c	a	a	Yes	Yes
1678	Jhanjha															
1679	Siddhi Nandi	a	b	a	c	c	Yes	Yes	Yes	Yes	a	c			c	Yes
1680	Swaruppur	b	c	Yes	c	c	c	c	Yes	Yes	Yes	c	b	c	c	Yes
1681	Char Sibnagar															
1682	Padmanabhpur	c	c	Yes	c	c	c	Yes	Yes	Yes	Yes	c	c	c	c	b
1683	Joykrishnapur	b	b	a	c	c	a	Yes	Yes	Yes	a	c	c	c	b	a
1684	Sarbangapur	b	b	b	c	c	Yes	Yes	Yes	Yes	b	c	c	c	b	a
1685	Choa		c	Yes	c	b	Yes	Yes	Yes	Yes	b	c		Yes		b
1686	Sripur	a	c	a	c	b	a	Yes	a	Yes	b	c	a			a
1687	Gaznipur	b	b	Yes	c	b	Yes	Yes	b	Yes	b	c		Yes		b
1688	Sahajadpur	Yes	b	a	c	c	c	c	Yes	Yes	b	c	c	c	c	b
1689	Char Malopara															
Block T O T A L :		4	1	8	0	2	19	26	43	45	9	0	0	6	12	23

ys,village roads, banks & credit societies :-Yes is given, If not available within the code viz; a for < 5 Kms, b for 5-10 Kms place where facility is available is given).							Availability of miscellaneous facilities (If amenities available code -Yes is given, If not available within the village , the distance range code viz; a for < 5 Kms, b for 5-10 Kms and c for 10+ kms of nearest place where facility is available is given).											
73	74	75	76	77	78	79	80	81	82	83	84	85	86	87	Name of Village	Serial Number		
Yes	a	Yes	a	c	c	Yes	a	c	a	c	c	Yes	Yes	Yes	Janarddanpur	1668		
Yes		Yes	c	c	c	Yes	b	c	a	a	Yes	Yes	Yes	Yes	Khamarbati	1669		
Yes			b	c	c	Yes	a	c	a	b	b	Yes	Yes	Yes	Jamlabad	1670		
Yes	Yes	Yes	a	c	c	Yes	a	c	a	b	b	Yes	Yes	Yes	Dharampur	1671		
Yes	c	c	Yes	b	b	c	Yes	Yes	c	Yes	b	b	Yes	Yes	Dharampur Ramna	1672		
Yes	c		Yes	b	b	c	Yes	b	b	a	b	b	Yes	Yes	Lochanmati Dangapara	1673		
Yes		Yes	Yes	Yes	b	c	Yes	Yes	Yes	Yes	b	b	Yes	Yes	Tartipur	1674		
															Char Bhagirathpur	1675		
Yes	Yes	Yes	a	c	c	Yes	Yes	c	a	c	c	Yes	Yes	Yes	Kaludiar	1676		
Yes	Yes	Yes	a	c	c	Yes	a	c	a	b	b	Yes	Yes	Yes	Sundalpur	1677		
															Jhanjha	1678		
Yes	Yes	Yes	a	c	c	Yes	Yes	Yes	Yes	b	b	Yes	Yes	Yes	Siddhi Nandi	1679		
Yes	c	c	Yes	Yes	c	Yes	Yes	Yes	Yes	b	b	Yes	Yes	Yes	Swaruppur	1680		
															Char Sibnagar	1681		
Yes		Yes			c	Yes	Yes	c	Yes	c	b	Yes	Yes	Yes	Padmanabhpur	1682		
Yes		Yes	b	c	c	Yes	Yes	c	a	c	a	Yes	Yes	Yes	Joykrishnapur	1683		
Yes	Yes	b	Yes	b	c	c	Yes	b	c	a	Yes	Yes	Yes	Yes	Sarbangapur	1684		
a		Yes	c	c	c	Yes	Yes	Yes	Yes	Yes	Yes	Yes	Yes	Yes	Choa	1685		
a		Yes	b	c	c	Yes	Yes	c	Yes	Yes	Yes	Yes	Yes	Yes	Sripur	1686		
a		Yes	b	c	Yes	Yes	Yes	c	Yes	Yes	b	c	Yes	Yes	Gaznipur	1687		
Yes		Yes	c	c	Yes	Yes	Yes	c	Yes	Yes	c	Yes	Yes	Yes	Sahajadpur	1688		
															Char Malopara	1689		
50	3	12	52	7	1	5	55	42	7	27	22	28	55	54	: Block T O T A L			

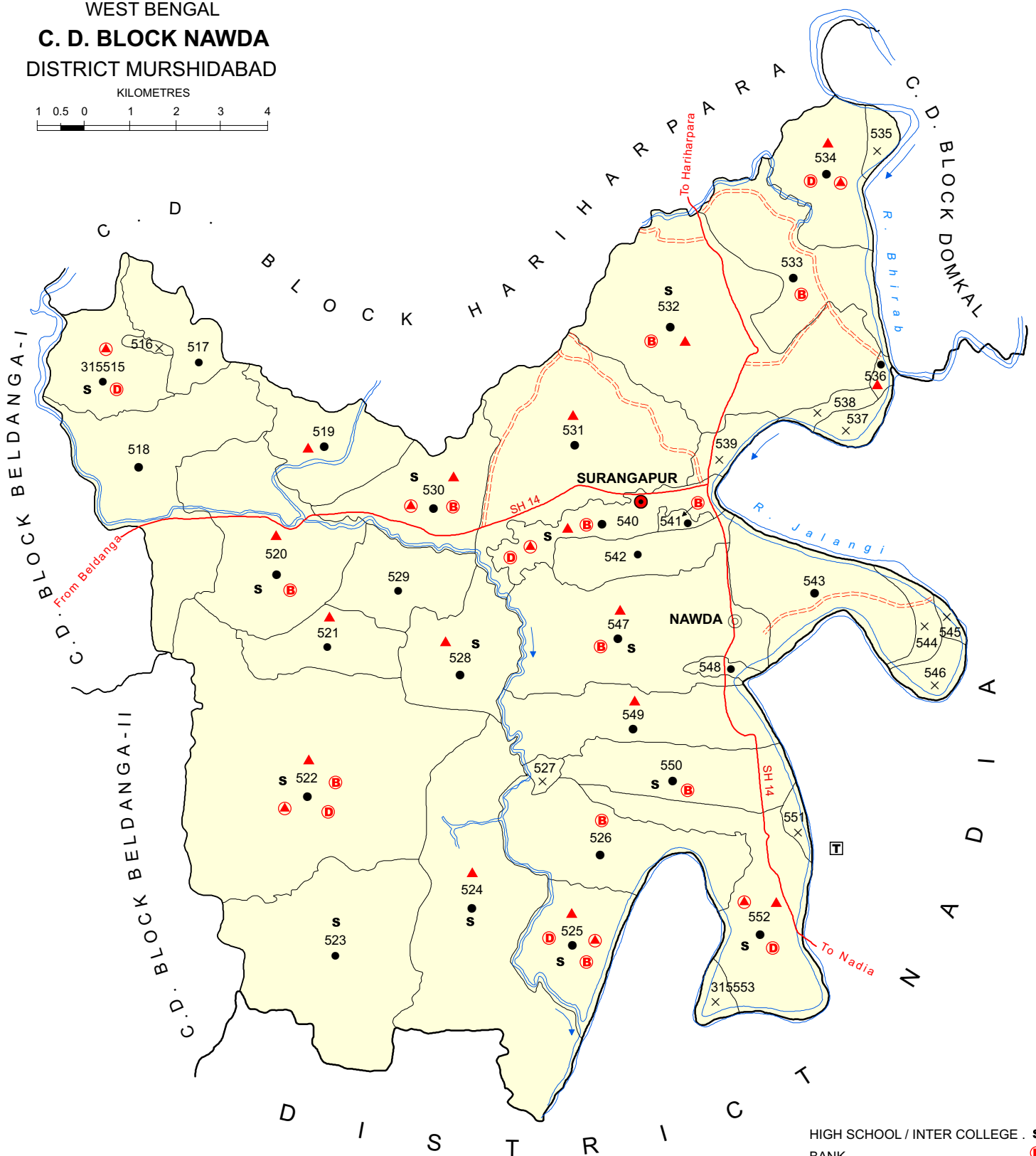
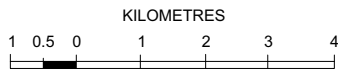
Availability of miscellaneous facilities (If amenities available code -Yes is given, If not available within the village , the distance range code viz; a for < 5 Kms, b for 5-10 Kms and c for 10+ kms of nearest place where facility is available is given).												Availability of electricity (Yes/No)			
Serial Number	Name of Village	ASHA (Accredited Social Health Activist)	Community centre with/without TV	Sports Field,	Sports Club / Recreation Centre	Cinema / Video Hall	Public Library	Public Reading Room	Newspaper Supply	Assembly Polling station	Birth & Death Registration Office	Power Supply for Domestic Use (ED)	Power Supply for Agricultural Use (EAG)	Power Supply for Commercial Use (EC)	Power Supply for All Uses (EA)
1	2	88	89	90	91	92	93	94	95	96	97	98	99	100	101
1668	Janarddanpur	Yes	a	a	a	c	c	c	c	a	a	Yes	Yes	Yes	Yes
1669	Khamarwati	Yes	c	a	b	c	c	c	b	Yes	Yes	Yes	Yes	Yes	Yes
1670	Jamlabad	Yes	b	b	b	b	b	b	b	a	a	Yes	No	Yes	No
1671	Dharampur	a	a	a	a	b	b	b	b	Yes	a	Yes	Yes	Yes	Yes
1672	Dharampur Ramna	Yes	b	b	b	b	b	b	b	Yes	b	Yes	Yes	Yes	Yes
1673	Lochanmati Dangapara	Yes	c	Yes	Yes	b	b	b	Yes	Yes	b	Yes	Yes	Yes	Yes
1674	Tartipur	Yes	b	Yes	Yes	Yes	c	c	Yes	Yes	Yes	Yes	Yes	Yes	Yes
1675	Char Bhagirathpur														
1676	Kaludiar	Yes	c	a	a	c	c	c	a	Yes	a	Yes	Yes	Yes	Yes
1677	Sundalpur	Yes	a	a	a	b	b	b	Yes	Yes	b	Yes	Yes	Yes	Yes
1678	Jhanjha														
1679	Siddhi Nandi	Yes	b	Yes	Yes	b	c	c	Yes	Yes	Yes	Yes	Yes	Yes	Yes
1680	Swaruppur	Yes	c	Yes	Yes	b	Yes	Yes	Yes	Yes	Yes	Yes	Yes	Yes	Yes
1681	Char Sibnagar														
1682	Padmanabhpur	Yes	Yes	Yes	Yes	Yes	b	b	Yes	Yes	Yes	Yes	Yes	Yes	Yes
1683	Joykrishnapur	Yes	b	Yes	a	b	a	a	Yes	Yes	a	Yes	Yes	Yes	Yes
1684	Sarbangapur	Yes	b	Yes	Yes	b	b	b	Yes	Yes	b	Yes	Yes	Yes	Yes
1685	Choa	Yes	Yes	Yes	Yes	Yes	Yes	Yes	Yes	Yes	Yes	Yes	Yes	Yes	Yes
1686	Sripur	Yes	Yes	Yes	Yes	Yes	Yes	Yes	Yes	Yes	a	Yes	Yes	Yes	Yes
1687	Gaznipur	Yes	b	Yes	c	b	a	a	Yes	Yes	a	Yes	Yes	Yes	Yes
1688	Sahajadpur	Yes	Yes	Yes	Yes	Yes	Yes	Yes	Yes	Yes	Yes	Yes	Yes	Yes	Yes
1689	Char Malopara														
Block T O T A L :		54	21	35	32	19	21	20	39	51	26	55	43	41	37

Nearest Town		Land Use								
		Area under different types of land use (in hectares rounded up to one decimal place)								
Name	Distance range code i.e. a for < 5 Kms, b for 5-10 Kms and c for 10+ kms .	Forests	Area under Non-agricultural Uses	Barren and Un-cultivable land	Permanent Pastures and Other Grazing Lands	Land Under Miscellaneous Tree Crops etc.	Culturable Waste Land	Name of Village	Serial Number	
102	103	104	105	106	107	108	109	2	1	
BERHAMPORE	c	0	6.5	0	0	0	1.6	Janarddanpur	1668	
BERHAMPORE	c	0	30.4	0	0	0	2	Khamarbati	1669	
BERHAMPORE	c	0	5.7	0	0	0	0	Jamlabad	1670	
BERHAMPORE	c	0	36.7	0	0	0	0	Dharampur	1671	
BERHAMPORE	c	0	17	0	0	0	1.6	Dharampur Ramna	1672	
BERHAMPORE	c	0	9	0	0	0	1	Lochanmati Dangapara	1673	
BERHAMPORE	c	0	44.6	0	0	0	10	Tartipur	1674	
		0	20.2	0	0	0	4	Char Bhagirathpur	1675	
BERHAMPORE	c	0	8.6	0	0	0	2.4	Kaludiar	1676	
BERHAMPORE	c	0	4.7	0	0	0	2.2	Sundalpur	1677	
BERHAMPORE	c	0	7	0	0	0	16.9	Jhanjha	1678	
BERHAMPORE	c	0	29.4	0	0	0	0	Siddhi Nandi	1679	
BERHAMPORE	c	0	0.3	0	0	0	4	Swaruppur	1680	
		0	7.9	0	0	0	6.1	Char Sibnagar	1681	
BERHAMPORE	c	0	29.9	0	0	0	8.1	Padmanabhpur	1682	
BERHAMPORE	c	0	58.4	0	0	0	4	Joykrishnapur	1683	
BERHAMPORE	c	0	15.2	0	0	0	2	Sarbangapur	1684	
BERHAMPORE	c	0	645.8	0	0	0	42.8	Choa	1685	
BERHAMPORE	c	0	227.2	0	0	0	10.5	Sripur	1686	
BERHAMPORE	c	0	202.9	0	0	0	6.1	Gaznipur	1687	
BERHAMPORE	c	0	50.5	0	0	0	1	Sahajadpur	1688	
		0	30.7	0	0	0	10	Char Malopara	1689	
0	0	12.2	4756.7	0	0	0	444.8	: Block T O T A L		

Land Use												
Area under different types of land use (in hectares rounded up to one decimal place)							Area irrigated by source (in hectare).					
Serial Number	Name of Village	Fallow lands other than current fallows	Current Fallows	Net Area Sown	Total Irrigated Land Area	Total Un-irrigated Land Area	Canals (C)	Wells/Tube-wells(W/TW)	Tanks/Lakes(T/L)	Water Falls(WF)	Others(O)	
1	2	110	111	112	113	114	115	116	117	118	119	
1668	Janarddanpur	0	0	68.8	58.6	10.3	0	58.6	0	0	0	
1669	Khamarbati	0	0	163.9	122.8	41.1	0	122.8	0	0	0	
1670	Jamlabad	0	0	40	40	0	0	40	0	0	0	
1671	Dharampur	0	0	119.3	76.5	42.8	0	54.2	0	0	22.3	
1672	Dharampur Ramna	0	0	403.4	290.6	112.8	0	290.6	0	0	0	
1673	Lochanmati Dangapara	0	0	784	476	308	0	476	0	0	0	
1674	Tartipur	0	0	318.2	244.5	73.7	0	244.5	0	0	0	
1675	Char Bhagirathpur	0	0	78.8	41.4	37.4	0	41.4	0	0	0	
1676	Kaludiar	0	0	24	15.6	8.3	0	15.6	0	0	0	
1677	Sundalpur	0	0	95.8	85.6	10.2	0	85.6	0	0	0	
1678	Jhanjha	0	0	86.6	56.6	30	0	56.6	0	0	0	
1679	Siddhi Nandi	0	0	71	61.4	9.6	0	44.3	0	0	17.1	
1680	Swaruppur	0	0	371.1	228.4	142.7	0	228.4	0	0	0	
1681	Char Sibnagar	0	0	122	122	0	0	122	0	0	0	
1682	Padmanabhpur	0	0	284.9	244.6	40.3	0	244.6	0	0	0	
1683	Joykrishnapur	0	0	296	220.6	75.4	0	220.6	0	0	0	
1684	Sarbangapur	0	0	162.7	102.7	60	0	102.7	0	0	0	
1685	Choa	0	0	1313.4	1115.2	198.1	0	1115.2	0	0	0	
1686	Sripur	0	0	685.3	561.5	123.8	0	561.5	0	0	0	
1687	Gaznipur	0	0	509.8	371.5	138.3	0	371.5	0	0	0	
1688	Sahajadpur	0	0	421.8	261.4	160.4	0	261.4	0	0	0	
1689	Char Malopara	0	0	97.1	56.6	40.5	0	56.6	0	0	0	
Block T O T A L :		0	0	20100	13837	6263	109.2	13442	114.6	0	0	

Name of three most important commodities manufactured			Name of Village	Serial Number
First	Second	Third		
120	121	122	2	1
			Janarddanpur	1668
			Khamarwati	1669
			Jamlabad	1670
			Dharampur	1671
Rice			Dharampur Ramna	1672
Rice		Oil	Lochanmati Dangapara	1673
			Tartipur	1674
			Char Bhagirathpur	1675
			Kaludiar	1676
			Sundalpur	1677
			Jhanjha	1678
			Siddhi Nandi	1679
Rice			Swaruppur	1680
			Char Sibnagar	1681
			Padmanabhpur	1682
			Joykrishnapur	1683
Towel	Lungi	Handkerchief	Sarbangapur	1684
Rice	Flour		Choa	1685
Rice	Flour		Sripur	1686
Rice	Flour		Gaznipur	1687
			Sahajadpur	1688
			Char Malopara	1689
			: Block T O T A L	

INDIA
WEST BENGAL
C. D. BLOCK NAWDA
DISTRICT MURSHIDABAD



- BOUNDARY, DISTRICT.
- " C. D. BLOCK.
- " VILLAGE WITH MDDS CODE.
- HEADQUARTERS : POLICE STATION, C. D. BLOCK . . .
- POPULATION SIZE OF VILLAGES: 200-499,
500-999, 1000-4999, 5000 AND ABOVE
- UNINHABITED VILLAGE WITH MDDS CODE.
- STATE HIGHWAY.
- UNMETALLED ROADS.
- RIVER AND STREAM.

- HIGH SCHOOL / INTER COLLEGE . s
- BANK (B)
- DISPENSARY. (D)
- PRIMARY HEALTH CENTRE (A)
- OTHER MEDICAL SERVICES (▲)

TOTAL AREA OF THE C. D. BLOCK.....	231.39 Sq. Kms.
TOTAL POPULATION OF THE C. D. BLOCK.....	226859
TOTAL NUMBER OF VILLAGES.....	39
TOTAL NUMBER OF INHABITED VILLAGES.....	28
TOTAL NUMBER OF CENSUS TOWNS.....	NIL
TOTAL NUMBER OF STATUTORY TOWNS.....	NIL
DISTANCE FROM DISTRICT HEADQUARTERS TO C. D. BLOCK HEADQUARTERS (APPROX).....	40 Kms.

Alphabetical List of Villages

Name of the CD Block : Nawda

CD Block Code (2011) : 0090

Sl. No.	Name of the Village	PLCN 2001	MDDS PLCN 2011
1	2	3	4
1	Alampur	00934100	315519
2	Arazi Biharia	00933800	315516
3	Bali	00934600	315524
4	Bhagabanpur	00934900	315527
5	Bundai Nagar	00935200	315530
6	Chandabad	00933900	315517
7	Chandkati	00935500	315533
8	Chandpur	00937400	315552
9	Char Fazilnagar	00935900	315537
10	Char Garibpur	00935700	315535
11	Char Kanainagar	00937300	315551
12	Char Madhupur	00936000	315538
13	Char Radhanagar	00937500	315553
14	Char Suranagapur	00936100	315539
15	Charnarayanpur	00936700	315545
16	Dakatiapota	00934500	315523
17	Dudhsar	00934300	315521
18	Edrakpur	00936900	315547
19	Gangadhari	00935600	315534
20	Ghoramara	00933700	315515
21	Goghata	00934800	315526
22	Jagaiapur	00936500	315543
23	Kanapara	00936300	315541
24	Kedarchandpur	00934000	315518
25	Madhupur	00935400	315532
26	Mahammadpur	00937100	315549
27	Moktarapur	00935800	315536
28	Pachim Char Brindabanpur	00936600	315544
29	Paresnathpur	00935100	315529
30	Patikabari	00937200	315550
31	Purbba Char Brindabanpur	00936800	315546
32	Ramnachandpur	00934200	315520
33	Raypur	00935300	315531
34	Sakua	00936400	315542
35	Sarbangapur	00934400	315522
36	Sibnagar	00937000	315548
37	Sonatikri	00935000	315528
38	Surangapur	00936200	315540
39	Tungi	00934700	315525

Census of India 2011
Amenities and Land use

Serial Number	Name of Village	Location code no.	Total area of the village (in hectares rounded up to one decimal place)	Total population (2011 census)	Number of households (2011 census)	Number of educational amenities available in village, the distance range code viz; a for 0-5 kms, b for 5-10 kms, c for 10+ kms of nearest place where facility is available							
						Pre-Primary school (PP)	Primary school (P)	Middle school (M)	Secondary School (S)	Senior Secondary school (SS)	Degree college of arts, science & commerce (ASC)	Engineering college(EC)	Medical college (MC)
1	2	3	4	5	6	7	8	9	10	11	12	13	14
Name of District:-Murshidabad Name of CD Block:-Nawda													
1690	Ghoramara	315515	509	2111	523	3	3	1	1	1	c	c	c
1691	Arazi Biharia	315516	24.9	0	0								
1692	Chandabad	315517	321	1811	411	1	1	1	a	b	c	c	c
1693	Kedarchandpur	315518	1140.7	8838	2042	4	4	1	a	a	c	c	c
1694	Alampur	315519	544.8	6267	1498	6	6	2	a	a	c	c	c
1695	Ramnachandpur	315520	1042.2	19452	4492	9	8	2	2	2	b	c	c
1696	Dudhsar	315521	394	4562	1066	3	3	a	a	a	c	c	c
1697	Sarbangapur	315522	2695	13898	3279	20	19	2	1	1	c	c	c
1698	Dakatiapota	315523	1403.8	2655	607	3	3	1	1	b	c	c	c
1699	Bali	315524	1741	22779	5343	7	7	1	1	1	c	c	c
1700	Tungi	315525	484	9128	2103	5	4	1	1	1	c	c	c
1701	Goghata	315526	791.3	8627	2028	6	6	1	a	a	b	c	c
1702	Bhagabanpur	315527	49.4	0	0								
1703	Sonatikri	315528	591.2	8982	2115	5	5	1	1	b	c	c	c
1704	Paresnathpur	315529	465.5	2264	591	3	3	a	a	a	b	c	c
1705	Bundai Nagar	315530	595.5	6908	1589	5	5	1	1	1	c	c	c
1706	Raypur	315531	1401.1	11504	2770	9	8	1	a	a	a	c	c
1707	Madhupur	315532	1809.8	20697	4965	13	13	2	2	a	c	c	c
1708	Chandkati	315533	739.3	7046	1646	5	5	a	a	b	b	c	c
1709	Gangadhari	315534	546.3	5268	1285	4	4	1	a	a	b	c	c
1710	Char Garibpur	315535	91.2	0	0								
1711	Moktarapur	315536	30.4	1741	412	2	2	a	b	b	c	c	c
1712	Char Fazilnagar	315537	68.5	0	0								
1713	Char Madhupur	315538	74.5	0	0								
1714	Char Suranagapur	315539	48.1	0	0								
1715	Surangapur	315540	470.3	6343	1595	5	4	2	2	2	1	c	c
1716	Kanapara	315541	38	1578	393	1	1	a	a	a	1	1	c
1717	Sakua	315542	347.3	3450	876	2	2	a	a	a	a	a	
1718	Jagaiapur	315543	748.6	6360	1511	4	4	1	b		b	c	c
1719	Pachim Char Brindabanpur	315544	123.5	0	0								
1720	Charnarayanpur	315545	37.4	0	0								
1721	Purbba Char Brindabanpur	315546	121.8	0	0								
1722	Edrakpur	315547	1266.5	12311	3011	7	7	2	1	a	a	c	c
1723	Sibnagar	315548	52.6	1869	440	3	2	1	a	a	a	c	c
1724	Mahammadpur	315549	737.9	7298	1731	3	3	2	a	a	b	c	c
1725	Patikabari	315550	573.7	11232	2788	6	6	3	1	1	b	c	c
1726	Char Kanainagar	315551	76.2	0	0								
1727	Chandpur	315552	867.7	11880	2852	6	6	2	1	1	c	c	c
1728	Char Radhanagar	315553	74.3	0	0								
Block T O T A L :			23138.3	226859	53962	150	144	32	16	11	2	1	0

- Village Directory

(As in 2009)

le. (If not available within the < 5 Kms, b for 5-10 Kms and c cility is available is given).						Number of Medical Amenities available. (If not available within the village , the distance range code viz; a for < 5 Kms, b for 5-10 Kms and c for 10+ kms of nearest place where facility is available is given).						Name of Village	Serial Number					
Management institute (MI)	Polytechnic (Pt)	Vocational training school /ITI	Non-formal training centre (NFTC)	Special school for disabled (SSD)	Others (specify)	Community health centre (CHC)	Primary health centre (PHC)	Primary health sub centre (PHS)	Maternity and child welfare centre (MCW)	T.B. clinic (TBC)	Hospital-allopathic (HA)			Hospital-alternative medicine (HO)	Dispensary (D)	Veterinary hospital (VH)	Mobile health clinic (MHC)	Family welfare centre (FWC)
15	16	17	18	19	20	21	22	23	24	25	26	27	28	29	30	31	2	1

Location CodeNo:-333

Location CodeNo:-0090

c	c	c	c	c		c	1		c	c	c	c	4				Ghoramara	1690
																	Arazi Biharia	1691
c	c	c	c	c			a	a		c	c	c	c	c	c	c	Chandabad	1692
c	c	c	c	c		c	b	b	c	c	c	c	c	c	c	c	Kedarchandpur	1693
c	c	c	c	c			a	1	c	c	a	c	a	a	c	c	Alampur	1694
c	c	c	c	c		b	b	1	b	b	b	c	b	c	c	c	Ramnachandpur	1695
c		c	c	c		c	a	1	a	c	c	c	a	c	c	a	Dudhsar	1696
c	c	c	c	c		c	1	1		c		c	5	1			Sarbangapur	1697
c	c	c	c	c		c	c	b	c	c	c	c	b	c	c	c	Dakatiapota	1698
c	c	c	c	c		c	a	1	c	c	c	c	c	c	c	c	Bali	1699
c	c	c	c	c		c	1	1	c	c	c	c	1	c	c	c	Tungi	1700
c	c	c	c	c		a	a	a	c	c	c	c	a	c	c	c	Goghata	1701
																	Bhagabanpur	1702
c	c	c		c		b	a	1	b	c	a	c	b	c	c	b	Sonatikri	1703
c	c	c	c	c		b	a	a	b	b	b	c	b	c	c	b	Paresnathpur	1704
c	c	c	c	c		1	1	1	b	b	b	c	b	c	c	b	Bundai Nagar	1705
c	c	c	c	c		a	a	1	a	a	a	c	a	c	c	a	Raypur	1706
c	c	c	c	c		b	b	1	b	b	b	c	b	c	c	b	Madhupur	1707
c	c	c	c	c		b	a	a	a	c	b			b		b	Chandkati	1708
c	c	c	c	c		c	1	1	c	c	c	c	1	c	c	c	Gangadhari	1709
																	Char Garibpur	1710
c	c	c	c	c		b	b	1	b	b	b	c	b	c	c	b	Moktarapur	1711
																	Char Fazilnagar	1712
																	Char Madhupur	1713
																	Char Suranagapur	1714
c	c	c	c	c		1	1	1	1	c	1	c	1	c	c	1	Surangapur	1715
c	c	c	c			a	a	a	a	a	a	c	a	c	c	a	Kanapara	1716
		c	c	b	b	c	a	a	a	a	a	c	a	c		a	Sakua	1717
		c				c	a	a	a	a	a	c	a	c	c	b	Jagaiapur	1718
																	Pachim Char Brindabanpur	1719
																	Charnarayanpur	1720
																	Purbba Char Brindabanpur	1721
c	c	c	1	c		c	a	1	1	a	a	c	a	c	c	1	Edrapur	1722
c	c	c	c	c													Sibnagar	1723
c	c	c	c	c		c	a	1	1	a	b	c	a	c	c	1	Mahammadpur	1724
c	c	c	c	c		b	a	a	b	b	b	c	c	c	c	b	Patikabari	1725
																	Char Kanainagar	1726
c	c	c	c	c		1	1	1	c	c	c	1	1	c	c	c	Chandpur	1727
																	Char Radhanagar	1728
0	0	0	1	0	0	3	7	16	3	0	1	1	13	1	0	3	: Block TOTAL	

Serial Number	Name of Village	Number of Non-Government Medical Amenities available.							Availability of drinking water - Yes / No							
		Charitable non Govt. hospital/Nursing home.	Medical practitioner with MBBS Degree	Medical practitioner with other degree	Medical practitioner with no degree	Traditional practitioner and faith healer	Medicine Shop	Others	Tap water (Treated/Untreated)	Well water (Covered / Uncovered well)	Hand Pump	Tube wells / Bore well	Spring	River / Canal	Tank / Pond / Lake	Others
1	2	32	33	34	35	36	37	38	39	40	41	42	43	44	45	46

1690	Ghoramara	0	0	4	4	0	0	0	No	Yes	Yes	No	No	No	No	No
1691	Arazi Biharia															
1692	Chandabad	0	0	0	2	0	0	0	No	No	Yes	No	No	No	No	No
1693	Kedarchandpur	0	0	0	1	0	1	0	No	No	Yes	No	No	No	No	No
1694	Alampur	0	0	0	1	0	1	0	No	No	Yes	No	No	No	No	No
1695	Ramnachandpur	0	0	2	2	0	5	0	No	No	Yes	No	No	No	No	No
1696	Dudhsar	0	0	1	2	2	1	0	No	No	Yes	No	No	No	No	No
1697	Sarbangapur	0	0	1	5	0	5	0	No	No	Yes	No	No	No	No	No
1698	Dakatiapota	0	0	1	1	0	0	0	No	No	Yes	No	No	No	No	No
1699	Bali	0	0	0	2	0	2	0	No	No	Yes	No	No	No	No	No
1700	Tungi	0	0	4	5	0	0	0	Yes	No	Yes	No	No	No	No	No
1701	Goghata	0	0	2	0	0	1	0	Yes	No	Yes	Yes	No	No	No	No
1702	Bhagabanpur															
1703	Sonatikri	0	0	0	0	0	0	0	No	No	Yes	No	No	No	No	No
1704	Paresnathpur	0	0	0	0	0	0	0	No	No	Yes	No	No	No	No	No
1705	Bundai Nagar	0	0	0	0	0	1	0	No	No	Yes	No	No	No	No	No
1706	Raypur	0	0	0	0	0	0	0	No	No	Yes	No	No	No	No	No
1707	Madhupur	0	0	0	2	1	3	0	Yes	No	Yes	Yes	No	No	No	No
1708	Chandkati	0	0	0	2	0	2	0	No	Yes	Yes	No	No	No	No	No
1709	Gangadhari	0	0	0	1	0	2	0	Yes	No	Yes	Yes	No	No	No	No
1710	Char Garibpur															
1711	Moktarapur	0	0	0	0	0	0	0	No	No	Yes	Yes	No	No	No	No
1712	Char Fazilnagar															
1713	Char Madhupur															
1714	Char Suranagapur															
1715	Surangapur	0	0	0	1	0	12	0	Yes	No	Yes	No	No	No	No	No
1716	Kanapara	0	0	0	0	0	0	0	Yes	No	Yes	No	No	No	No	No
1717	Sakua	1	0	1	1	0	0	0	Yes	No	Yes	No	No	No	No	No
1718	Jagaiapur	0	0	0	0	0	0	0	Yes	No	Yes	No	No	Yes	No	No
1719	Pachim Char Brindabanpur															
1720	Charnarayanpur															
1721	Purbba Char Brindabanpur															
1722	Edrakpur	0	0	0	6	10	2	0	Yes	Yes	Yes	No	No	No	No	No
1723	Sibnagar	0	0	0	0	0	0	0	Yes	Yes	Yes	No	No	No	No	No
1724	Mahammadpur	0	0	0	1	2	1	0	Yes	Yes	Yes	Yes	No	No	No	No
1725	Patikabari	0	1	3	2	0	6	0	Yes	No	Yes	Yes	No	No	No	No
1726	Char Kanainagar															
1727	Chandpur	0	0	0	0	0	0	0	No	No	No	No	No	No	No	No
1728	Char Radhanagar															
Block T O T A L :		1	1	19	41	15	45	0	12	5	27	6	0	1	0	0

Availability of toilet & others Yes / No				Communication and transport facilities (If amenities available code -Yes is given except for Village Pin Code ,If not available within the village , the distance range code viz; a for < 5 Kms, b for 5-10 Kms and c for 10+ kms of nearest place where facility is available is given).									
Community toilet including bath.	Community toilet excluding bath.	Rural sanitary mart or sanitary hardware outlet available near the village.	Community bio- gas or recycle of waste for productive use.	Post office(PO)	Sub post office (SPO)	Post & Telegraph office (P&TO)	Village Pin Code	Telephones (Land lines)	Public call office (PCO)	Mobile phone coverage	Name of Village	Serial Number	
47	48	49	50	51	52	53	54	55	56	57	2	1	

No	No	Yes	Yes	Yes	c	c	742133	Yes	Yes	Yes	Ghoramara	1690
											Arazi Biharia	1691
No	No	No	No	a	c	c	742133	b	b	Yes	Chandabad	1692
No	No	No	No	Yes	c	c	742133	Yes	c	Yes	Kedarchandpur	1693
No	No	No	No	a	a	c	742175	Yes	a	Yes	Alampur	1694
No	No	No	No	Yes	a	c	742175	Yes	Yes	Yes	Ramnachandpur	1695
No	No	No	No	Yes	a	c	742174	Yes	a	Yes	Dudhsar	1696
No	No	No	No	Yes	Yes	c	742174	Yes	Yes	Yes	Sarbangapur	1697
No	No	No	No	Yes	b	c	742174	Yes	b	Yes	Dakatiapota	1698
No	No	No	No	Yes	c	c	741156	Yes	c	Yes	Bali	1699
No	No	No	No	Yes	b	c	741156	Yes	Yes	Yes	Tungi	1700
No	No	No	No	Yes	b	c	742121	Yes	a	Yes	Goghata	1701
											Bhagabanpur	1702
No	No	No	No	Yes	a	c	742175	Yes	Yes	Yes	Sonatikri	1703
No	No	No	No	Yes	a	c	742175	Yes	a	Yes	Paresnathpur	1704
No	No	No	No	b	Yes	c	742175	Yes	Yes	Yes	Bundai Nagar	1705
No	No	No	No	Yes	a	c	742121	Yes	a	Yes	Raypur	1706
No	No	No	No	Yes	a	c	742121	Yes	Yes	Yes	Madhupur	1707
No	No	No	No	b	a	c	742121	Yes	Yes	Yes	Chandkati	1708
No	No	No	No	Yes	b	c	742121	Yes	Yes	Yes	Gangadhari	1709
											Char Garibpur	1710
No	No	No	No	Yes	b	c	742121	Yes	b	Yes	Moktarapur	1711
											Char Fazilnagar	1712
											Char Madhupur	1713
											Char Suranagapur	1714
No	No	No	No	Yes	Yes	c	742121	Yes	Yes	Yes	Surangapur	1715
No	No	No	No	a	a	c	742121	Yes	a	Yes	Kanapara	1716
No	No	Yes	No	a	a	c	742121	Yes	a	Yes	Sakua	1717
No	No	No	No	Yes	a	c	742121	Yes	b	Yes	Jagaiapur	1718
											Pachim Char Brindabanpur	1719
											Charnarayanpur	1720
											Purbba Char Brindabanpur	1721
No	No	No	No	Yes	a	c	742121	Yes	Yes	Yes	Edrapur	1722
No	No	No	No	a	a	c	742165	Yes	a	Yes	Sibnagar	1723
No	No	No	No	Yes	b	c	742121	Yes	Yes	Yes	Mahammadpur	1724
No	No	No	No	Yes	b	c	742162	Yes	Yes	Yes	Patikabari	1725
											Char Kanainagar	1726
No	No	No	No	a	c	c	742121	a	a	a	Chandpur	1727
											Char Radhanagar	1728
0				1	20	3	0	28	26	13	27	: Block TOTAL

Communication and transport facilities (If amenities available code -Yes is given except for Village Pin Code ,If not available within the village , the distance range code viz; a for < 5 Kms, b for 5-10 Kms and c for 10+ kms of nearest place where facility is available is given).													Village connected to highway (If amenities available code viz; a for < 5 Kms, b for 5-10 Kms and c for 10+ kms of nearest place where facility is available is given).			
Serial Number	Name of Village	Internet cafes/ Common service centre (CSC)	Private courier facility	Bus service (Public & Private)	Railway stations	Auto/Modified Autos	Taxis and Vans	Tractors	Cycle-pulled rickshaws(Manual & Machine driven)	Carts driven by animals	Sea /River ferry service	Connected to national highway(NH)	Connected to state highway(SH)	Connected to major district road (MDR)	Connected to others district road	Pucca roads
1	2	58	59	60	61	62	63	64	65	66	67	68	69	70	71	72

1690	Ghoramara	c	c	a	c	c	Yes	Yes	Yes	Yes	Yes	c	a	a	Yes	Yes
1691	Arazi Biharia															
1692	Chandabad	b	c	b	c	c	a	Yes	b	Yes	c	c	c	c	b	Yes
1693	Kedarchandpur	c	c	Yes	c	c	c	Yes	Yes	Yes	c	c	a		Yes	Yes
1694	Alampur	a	c	a	c	c	Yes	Yes	Yes	Yes	c	c	a	a	a	Yes
1695	Ramnachandpur	b	b	Yes	c	c	c	Yes	Yes	Yes	c	c			Yes	Yes
1696	Dudhsar	a	a	a	c	c	a	Yes	Yes	Yes	c	c	a	a	Yes	Yes
1697	Sarbangapur	b	b	Yes	b	c	Yes	Yes	Yes	Yes	c	b	b		Yes	Yes
1698	Dakatiapota	b	c	a	c	c	c	Yes	Yes	Yes	c	c	c		Yes	Yes
1699	Bali	c	c	Yes	c	c	c	Yes	Yes	Yes	Yes	c	b		Yes	Yes
1700	Tungi	c	c	Yes	c	c	Yes	Yes	Yes	Yes	Yes	c	b	b	Yes	Yes
1701	Goghata	a	b	Yes	c	c	c	Yes	Yes	Yes	Yes	c	a		Yes	Yes
1702	Bhagabanpur															
1703	Sonatikri	a	Yes	a	c	c	Yes	Yes	Yes	Yes	c	c	a	a	a	a
1704	Paresnathpur	c	b	Yes	c	c	Yes	Yes	Yes	Yes	c	c	a	a	a	Yes
1705	Bundai Nagar	c	b	Yes	c	c	Yes	Yes	Yes	Yes	c	c			Yes	Yes
1706	Raypur	a	a	Yes	c	c	Yes	Yes	Yes	Yes	a	c			Yes	Yes
1707	Madhupur	a	a	Yes	c	c	c	Yes	Yes	Yes	c	c		Yes	Yes	Yes
1708	Chandkati	c	b	a	c	c	Yes	Yes	Yes	Yes	b	c	a		a	
1709	Gangadhari	c	b	Yes	c	c	Yes	Yes	Yes	Yes	b	c			Yes	Yes
1710	Char Garibpur															
1711	Moktarapur	c	b	a	c	c	Yes	c	Yes	Yes	Yes	c	a	a	a	a
1712	Char Fazilnagar															
1713	Char Madhupur															
1714	Char Suranagapur															
1715	Surangapur	c	Yes	Yes	c	c	Yes	Yes	Yes	Yes	c	c		Yes	Yes	Yes
1716	Kanapara	a	a	Yes	c	c	Yes	Yes	Yes	Yes	c	c		a	a	Yes
1717	Sakua	a	a	Yes	c	c	c	Yes	Yes	Yes	c	c		Yes	Yes	Yes
1718	Jagaiapur	c	b	Yes	c	c	Yes	Yes	Yes	Yes	a	c	b		Yes	a
1719	Pachim Char Brindabanpur															
1720	Charnarayanpur															
1721	Purbba Char Brindabanpur															
1722	Edrakpur	c	a	Yes	c	c	c	Yes	Yes	Yes	c	c		Yes	Yes	Yes
1723	Sibnagar	c	a	Yes	c	c	Yes	Yes	Yes	Yes	Yes	c		Yes	Yes	Yes
1724	Mahammadpur	c	b	Yes	c	c	Yes	Yes	Yes	Yes	a	c		Yes	Yes	Yes
1725	Patikabari	Yes	b	Yes	c	c	c	Yes	Yes	Yes	Yes	c		Yes	Yes	Yes
1726	Char Kanainagar															
1727	Chandpur	c	c	Yes	c	c	c	a	a	a	a			Yes	Yes	Yes
1728	Char Radhanagar															

Block T O T A L : 1 2 20 0 0 16 26 26 27 7 0 0 8 21 24

ys,village roads, banks & credit societies
 :-Yes is given, If not available within the
 code viz; a for < 5 Kms, b for 5-10 Kms
 place where facility is available is given).

Availability of miscellaneous facilities (If amenities available code -Yes is given, If not
 available within the village , the distance range code viz; a for < 5 Kms, b for 5-10 Kms
 and c for 10+ kms of nearest place where facility is available is given).

Kutchcha roads	Water bounded macadam(WBM) roads	Navigable waterway (river/canal)(NW)	Footpaths (FP)	Commercial & Co-operative Banks	ATM	Agricultural Credit Societies	Self-Help Group (SHG)	Public distribution system (PDS) shop	Mandis / Regular market	Weekly Haat	Agricultural marketing society	Integrated Child Development Scheme (Nutritional Centres)	Anganwadi Centre (Nutritional Centres)	Others (Nutritional Centres)	Name of Village	Serial Number
73	74	75	76	77	78	79	80	81	82	83	84	85	86	87	2	1

Yes		c	Yes	a	c	b	Yes	Yes	c	a	b	Yes	Yes	Yes	Ghoramara	1690
															Arazi Biharia	1691
Yes	a		Yes	b	c	c	Yes	b	c	a	b	c	Yes	Yes	Chandabad	1692
Yes	Yes	c	Yes	b	c	Yes	Yes	Yes	c	b	b	Yes	Yes	Yes	Kedarchandpur	1693
Yes	Yes		Yes	a	c	Yes	Yes	Yes	c	a	a	Yes	Yes	Yes	Alampur	1694
Yes	Yes	c	Yes	Yes	c	Yes	Yes	Yes	c	Yes	Yes	Yes	Yes	Yes	Ramnachandpur	1695
Yes	Yes	c	Yes	a	c	c	Yes	Yes	c	a	a	Yes	Yes	Yes	Dudhsar	1696
Yes	Yes	c	Yes	Yes	c	Yes	Yes	Yes	Yes	Yes	b	Yes	Yes	Yes	Sarbangapur	1697
Yes	Yes	c	Yes	b	c	c	Yes	Yes	c	b	c	Yes	Yes	Yes	Dakatiapota	1698
Yes	Yes	c	Yes	a	c	c	Yes	Yes	Yes	Yes	b	Yes	Yes	Yes	Bali	1699
Yes		c		Yes	Yes	Yes	Yes	Yes	Yes	a	Yes	Yes	Yes	Yes	Tungi	1700
Yes	Yes	c	Yes	Yes	b	Yes	Yes	Yes	c	Yes	b	Yes	Yes	Yes	Goghata	1701
															Bhagabanpur	1702
Yes	Yes	Yes	Yes	a	c	c	Yes	Yes	c	a	b	Yes	Yes	Yes	Sonatikri	1703
Yes	Yes	c	Yes	a	c	Yes	Yes	a	c	a	a	Yes	Yes	Yes	Paresnathpur	1704
Yes	Yes	c	Yes	Yes	b	Yes	Yes	Yes	Yes	a	a	Yes	Yes	Yes	Bundai Nagar	1705
Yes	Yes	c	Yes	a	a	c	Yes	Yes	c	a	a	Yes	Yes	Yes	Raypur	1706
Yes	Yes	c	Yes	Yes	b	Yes	Yes	Yes	b	Yes	a	Yes	Yes	Yes	Madhupur	1707
Yes			Yes	Yes	b	Yes	Yes	a	c	Yes	b	a	Yes	Yes	Chandkati	1708
Yes	Yes	c	Yes	a	c	c	Yes	Yes	c	Yes	b	Yes	Yes	Yes	Gangadhari	1709
															Char Garibpur	1710
Yes	Yes	a	Yes	a	b	c	Yes	a	c	a	b	Yes	Yes	Yes	Moktarapur	1711
															Char Fazilnagar	1712
															Char Madhupur	1713
															Char Suranagar	1714
Yes	Yes	c	Yes	Yes	a	Yes	Yes	Yes	Yes	Yes	Yes	Yes	Yes	Yes	Surangapur	1715
Yes	c		Yes	Yes	a	c	Yes	a	c	a	a	a	Yes	Yes	Kanapara	1716
Yes	b	c	Yes	a	a	Yes	Yes	a	c	a	a	Yes	Yes	Yes	Sakua	1717
a	b	a	Yes	b	a	Yes	a	a	c	a	a	Yes	a	Yes	Jagaiapur	1718
															Pachim Char Brindabanpur	1719
															Charnarayanpur	1720
															Purbba Char Brindabanpur	1721
Yes	Yes	a	Yes	Yes	Yes	c	Yes	Yes	Yes	Yes	a	Yes	Yes	Yes	Edrapur	1722
Yes	Yes	a	Yes	a	a	b	Yes	a	c	a	b	Yes	Yes	Yes	Sibnagar	1723
Yes	Yes	c	Yes	a	a	c	Yes	Yes	c	a	c	Yes	Yes	Yes	Mahammadpur	1724
Yes	Yes	c	Yes	Yes	b	Yes	Yes	Yes	Yes	Yes	Yes	Yes	Yes	Yes	Patikabari	1725
															Char Kanainagar	1726
Yes	Yes	Yes	Yes	a	b	c	Yes	Yes	c	b	c	a	a	Yes	Chandpur	1727
															Char Radhanagar	1728

27 21 2 27 11 2 14 27 20 8 10 4 24 26 28 : Block T O T A L

Availability of miscellaneous facilities (If amenities available code -Yes is given, If not available within the village , the distance range code viz; a for < 5 Kms, b for 5-10 Kms and c for 10+ kms of nearest place where facility is available is given).												Availability of electricity (Yes/No)			
Serial Number	Name of Village	ASHA (Accredited Social Health Activist)	Community centre with/without TV	Sports Field,	Sports Club / Recreation Centre	Cinema / Video Hall	Public Library	Public Reading Room	Newspaper Supply	Assembly Polling station	Birth & Death Registration Office	Power Supply for Domestic Use (ED)	Power Supply for Agricultural Use (EAG)	Power Supply for Commercial Use (EC)	Power Supply for All Uses (EA)
1	2	88	89	90	91	92	93	94	95	96	97	98	99	100	101

1690	Ghoramara	Yes	Yes	Yes	b	b	b	b	Yes	Yes	Yes	Yes	Yes	Yes	Yes
1691	Arazi Biharia														
1692	Chandabad	b	c	c	c	c	b	b	b	Yes	b	Yes	No	No	No
1693	Kedarchandpur	b	b	Yes	Yes	b	b	b	Yes	Yes	Yes	Yes	Yes	Yes	Yes
1694	Alampur	Yes	a	Yes	Yes	a	a	a	Yes	Yes	a	Yes	Yes	Yes	Yes
1695	Ramnachandpur	Yes	Yes	Yes	Yes	Yes	Yes	Yes	Yes	Yes	Yes	Yes	Yes	Yes	Yes
1696	Dudhsar	Yes	a	Yes	a	c	a	a	Yes	Yes	a	Yes	Yes	Yes	Yes
1697	Sarbangapur	Yes	Yes	Yes	Yes	b	b	b	Yes	Yes	Yes	Yes	Yes	Yes	Yes
1698	Dakatiapota	Yes	c	b	b	c	c	c	Yes	Yes	b	Yes	No	Yes	No
1699	Bali	Yes	b	Yes	Yes	b	b	b	Yes	Yes	b	Yes	Yes	Yes	Yes
1700	Tungi	Yes	b	Yes	Yes	b	Yes	Yes	Yes	Yes	Yes	Yes	Yes	Yes	Yes
1701	Goghata	Yes	a	a	a	a	a	a	Yes	Yes	a	Yes	Yes	Yes	Yes
1702	Bhagabanpur														
1703	Sonatikri	Yes	b	Yes	Yes	b	b	b	a	Yes	b	Yes	Yes	Yes	Yes
1704	Paresnathpur	Yes	b	a	a	b	b	b	Yes	Yes	a	Yes	Yes	Yes	Yes
1705	Bundai Nagar	Yes	a	Yes	Yes	a	a	a	Yes	Yes	Yes	Yes	Yes	Yes	Yes
1706	Raypur	Yes	Yes	Yes	Yes	Yes	Yes	Yes	Yes	Yes	Yes	Yes	Yes	Yes	Yes
1707	Madhupur	Yes	a	Yes	Yes	a	a	a	Yes	Yes	Yes	Yes	Yes	Yes	Yes
1708	Chandkati	Yes	Yes	a	Yes	a	a	a	a	Yes	a	Yes	Yes	Yes	Yes
1709	Gangadhari	Yes	b	Yes	Yes	Yes	Yes	Yes	Yes	Yes	a	Yes	Yes	Yes	Yes
1710	Char Garibpur														
1711	Moktarapur	Yes	b	a	b	b	b	b	Yes	Yes	a	Yes	Yes	Yes	Yes
1712	Char Fazilnagar														
1713	Char Madhupur														
1714	Char Suranagapur														
1715	Surangapur	Yes	Yes	Yes	Yes	Yes	a	a	Yes	Yes	a	Yes	Yes	Yes	Yes
1716	Kanapara	a	a	a	a	a	a	a	Yes	Yes	a	Yes	Yes	Yes	Yes
1717	Sakua	Yes	a	Yes	Yes	a	Yes	Yes	Yes	Yes	a	Yes	Yes	Yes	Yes
1718	Jagaiapur	Yes	a	b	a	b	b	b	b	a	a	Yes	No	No	No
1719	Pachim Char Brindabanpur														
1720	Charnarayanpur														
1721	Purbba Char Brindabanpur														
1722	Edrakpur	Yes	a	Yes	Yes	a	a	a	Yes	Yes	Yes	Yes	Yes	Yes	Yes
1723	Sibnagar	Yes	c	a	a	a	a	c	Yes	Yes	a	Yes	Yes	Yes	Yes
1724	Mahammadpur	Yes	c	Yes	a	a	a	a	Yes	Yes	a	Yes	Yes	Yes	Yes
1725	Patikabari	Yes	Yes	Yes	Yes	Yes	Yes	Yes	Yes	Yes	Yes	Yes	Yes	Yes	Yes
1726	Char Kanainagar														
1727	Chandpur	Yes	Yes	a	a	a	b	b	a	a	a	Yes	Yes	Yes	Yes
1728	Char Radhanagar														

Block T O T A L : 25 8 18 16 5 6 6 23 26 10 28 25 26 25

Nearest Town		Land Use							
		Area under different types of land use (in hectares rounded up to one decimal place)							
Name	Distance range code i.e. a for < 5 Kms, b for 5-10 Kms and c for 10+ kms .	Forests	Area under Non-agricultural Uses	Barren and Un-cultivable land	Permanent Pastures and Other Grazing Lands	Land Under Miscellaneous Tree Crops etc.	Culturable Waste Land	Name of Village	Serial Number
102	103	104	105	106	107	108	109	2	1

BEWANGA	c	0	230	0	0	0	0	Ghoramara	1690
		0	0	0	0	0	0	Arazi Biharia	1691
BELDANGA		0	32.8	0	0	0	0	Chandabad	1692
BELDANGA	c	0	146.3	0	0	0	0	Kedarchandpur	1693
BELDANGA	c	0	158.8	0	0	0	0	Alampur	1694
BELDANGA	c	0	494	0	0	0	0	Ramnachandpur	1695
BEWANGA	c	0	90.8	0	0	0	0	Dudhsar	1696
BELDANGA	c	0	1280	0	0	0	0	Sarbangapur	1697
BELDANGA	c	0	300	0	0	0	0	Dakatiapota	1698
BELDANGA	c	0	860	0	0	0	0	Bali	1699
BELDANGA	c	0	230	0	0	0	0	Tungi	1700
BELDANGA	c	0	218	0	0	0	0	Goghata	1701
		0	0.4	0	0	0	0	Bhagabanpur	1702
BELDANGA	c	0	207	0	0	0	0	Sonatikri	1703
BELDANGA	c	0	148	0	0	0	0	Paresnathpur	1704
BELDANGA	c	0	156	0	0	0	0	Bundai Nagar	1705
BELDANGA	c	0	601.2	0	0	0	0	Raypur	1706
BELDANGA	c	0	509.6	0	0	0	0	Madhupur	1707
BELDANGA	c	0	299.3	0	0	0	0	Chandkati	1708
BERHAMPORE	c	0	100	0	0	0	0	Gangadhari	1709
		0	0	0	0	0	0	Char Garibpur	1710
BELDANGA	c	0	14.8	0	0	0	0	Moktarapur	1711
		0	0	0	0	0	0	Char Fazilnagar	1712
		0	0	0	0	0	0	Char Madhupur	1713
		0	0	0	0	0	0	Char Suranapur	1714
BELDANGA	c	0	191.2	0	0	0	0	Surangapur	1715
BELDANGA	c	0	5.2	0	0	0	0	Kanapara	1716
BELDANGA	c	0	144.8	0	0	0	0	Sakua	1717
BELDANGA	c	0	157.6	0	0	0	0	Jagaiapur	1718
		0	0	0	0	0	0	Pachim Char Brindabanpur	1719
		0	0	0	0	0	0	Charnarayanpur	1720
		0	0	0	0	0	0	Purbba Char Brindabanpur	1721
BEWANGA	c	0	300	0	0	0	0	Edrapur	1722
BEWANGA	c	0	28.8	0	0	0	0	Sibnagar	1723
BEWANGA	c	0	191.2	0	0	0	0	Mahammadpur	1724
BEWANGA	c	0	256.7	0	0	0	0	Patikabari	1725
		0	0	0	0	0	0	Char Kanainagar	1726
BEWANGA	c	0	219.2	0	0	0	0	Chandpur	1727
		0	0	0	0	0	0	Char Radhanagar	1728
0	0	0	7571.7	0	0	0	0	: Block T O T A L	

Land Use											
Area under different types of land use (in hectares rounded up to one decimal place)							Area irrigated by source (in hectare).				
Serial Number	Name of Village	Fallow lands other than current fallows	Current Fallows	Net Area Sown	Total Irrigated Land Area	Total Un-irrigated Land Area	Canals (C)	Wells/Tube-wells(W/TW)	Tanks/Lakes(T/L)	Water Falls(WF)	Others(O)
1	2	110	111	112	113	114	115	116	117	118	119
1690	Ghoramara	0	0	279	110	169	0	110	0	0	0
1691	Arazi Biharia	0	0	24.9	0	24.9	0	0	0	0	0
1692	Chandabad	0	0	288.2	270.2	18	0	270.2	0	0	0
1693	Kedarchandpur	0	0	994.4	154.4	840	0	154.4	0	0	0
1694	Alampur	0	0	386	200	186	0	200	0	0	0
1695	Ramnachandpur	0	0	548.2	88	460.2	0	88	0	0	0
1696	Dudhsar	0	0	303.2	147.2	156	0	147.2	0	0	0
1697	Sarbangapur	0	0	1415	168	1247	0	168	0	0	0
1698	Dakatiapota	0	0	1103.8	60	1043.8	0	60	0	0	0
1699	Bali	0	0	881	464	417	0	464	0	0	0
1700	Tungi	0	0	254	222	32	0	222	0	0	0
1701	Goghata	0	0	573.3	404	169.3	0	404	0	0	0
1702	Bhagabanpur	0	0	49	49	0	0	0	49	0	0
1703	Sonatikri	0	0	384.2	148	236.2	0	148	0	0	0
1704	Paresnathpur	0	0	317.5	180.8	136.7	0	144.8	36	0	0
1705	Bundai Nagar	0	0	439.5	132	307.5	0	132	0	0	0
1706	Raypur	0	0	799.9	252	547.9	0	252	0	0	0
1707	Madhupur	0	0	1300.2	412	888.2	0	412	0	0	0
1708	Chandkati	0	0	440	156	284	0	156	0	0	0
1709	Gangadhari	0	0	446.3	275.2	171.1	0	275.2	0	0	0
1710	Char Garibpur	0	0	91.2	36	55.2	0	36	0	0	0
1711	Moktarapur	0	0	15.6	0	15.6	0	0	0	0	0
1712	Char Fazilnagar	0	0	68.5	0	68.5	0	0	0	0	0
1713	Char Madhupur	0	0	74.5	0	74.5	0	0	0	0	0
1714	Char Suranagapur	0	0	48.1	0	48.1	0	0	0	0	0
1715	Surangapur	0	0	279.1	90	189.1	0	90	0	0	0
1716	Kanapara	0	0	32.8	6	26.8	0	6	0	0	0
1717	Sakua	0	0	202.5	67.6	134.9	0	67.6	0	0	0
1718	Jagaiapur	0	0	591	272	319	0	272	0	0	0
1719	Pachim Char Brindabanpur	0	0	123.5	36	87.5	0	36	0	0	0
1720	Charnarayanpur	0	0	37.4	0	37.4	0	0	0	0	0
1721	Purbba Char Brindabanpur	0	0	121.8	36	85.8	0	36	0	0	0
1722	Edrakpur	0	0	966.5	356	610.5	0	356	0	0	0
1723	Sibnagar	0	0	23.8	0	23.8	0	0	0	0	0
1724	Mahammadpur	0	0	546.7	54	492.7	0	54	0	0	0
1725	Patikabari	0	0	317	54.8	262.2	0	54.8	0	0	0
1726	Char Kanainagar	0	0	76.2	0	76.2	0	0	0	0	0
1727	Chandpur	0	0	648.5	271.2	377.3	0	271.2	0	0	0
1728	Char Radhanagar	0	0	74.3	0	74.3	0	0	0	0	0
Block T O T A L :		0	0	15567	5172.4	10394	0	5087.4	85	0	0

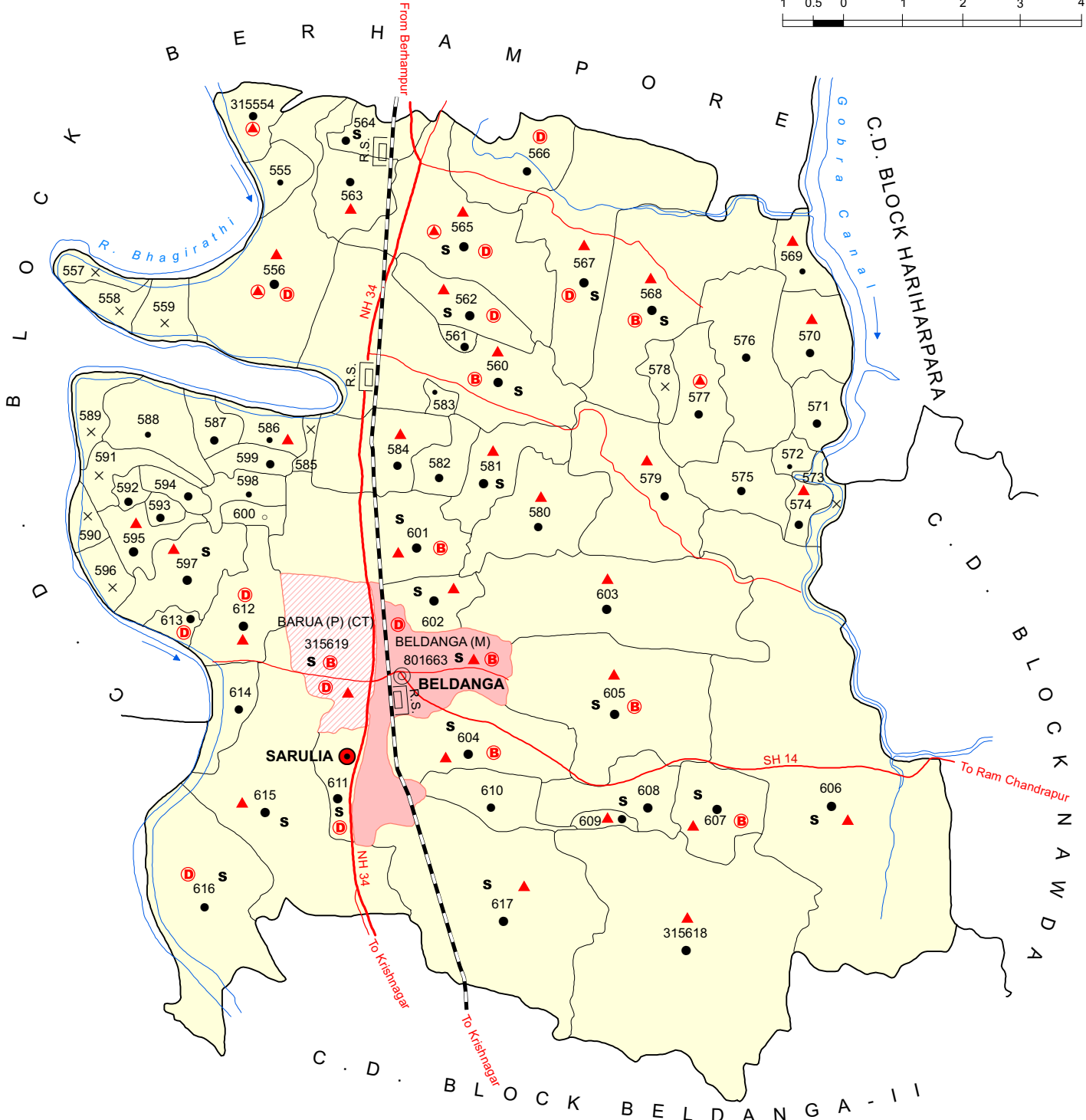
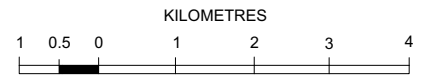
Name of three most important commodities manufactured			Name of Village	Serial Number
First	Second	Third		
120	121	122	2	1

Ghoramara	1690
Arazi Biharia	1691
Chandabad	1692
Kedarchandpur	1693
Alampur	1694
Ramnachandpur	1695
Dudhsar	1696
Sarbangapur	1697
Dakatiapota	1698
Bali	1699
Tungi	1700
Goghata	1701
Bhagabanpur	1702
Sonatikri	1703
Paresnathpur	1704
Bundai Nagar	1705
Raypur	1706
Madhupur	1707
Chandkati	1708
Gangadhari	1709
Char Garibpur	1710
Moktarapur	1711
Char Fazilnagar	1712
Char Madhupur	1713
Char Suranagapur	1714
Surangapur	1715
Kanapara	1716
Sakua	1717
Jagaiapur	1718
Pachim Char Brindabanpur	1719
Charnarayanpur	1720
Purbba Char Brindabanpur	1721
Edrakpur	1722
Sibnagar	1723
Mahammadpur	1724
Patikabari	1725
Char Kanainagar	1726
Chandpur	1727
Char Radhanagar	1728


: Block T O T A L

- HIGH SCHOOL / INTER COLLEGE . S
- BANK (B)
- DISPENSARY..... (D)
- PRIMARY HEALTH CENTRE (A)
- OTHER MEDICAL SERVICES ▲

INDIA
WEST BENGAL
C. D. BLOCK BELDANGA - I
DISTRICT MURSHIDABAD



- BOUNDARY, C. D. BLOCK.....
- " VILLAGE WITH MDDS CODE.....
- HEADQUARTERS : POLICE STATION, C. D. BLOCK.....
- POPULATION SIZE OF VILLAGES: BELOW 200, 200-499, 500-999, 1000-4999, 5000 AND ABOVE.....
- UNINHABITED VILLAGE WITH MDDS CODE.....
- STATUTORY TOWN WITH MDDS CODE.....
- CENSUS TOWNS WITH MDDS CODE.....
- NATIONAL HIGHWAY.....
- STATE HIGHWAY.....
- IMPORTANT METALLED ROADS.....
- RAILWAY LINE WITH STATION, BROAD GAUGE.....
- RIVER AND STREAM.....



TOTAL AREA OF THE C. D. BLOCK.....	168.75 Sq. Kms.
TOTAL POPULATION OF THE C. D. BLOCK.....	319322
TOTAL NUMBER OF VILLAGES.....	65
TOTAL NUMBER OF INHABITED VILLAGES.....	55
TOTAL NUMBER OF CENSUS TOWNS.....	1
TOTAL NUMBER OF STATUTORY TOWNS.....	1
DISTANCE FROM DISTRICT HEADQUARTERS TO C. D. BLOCK HEADQUARTERS (APPROX).....	22 Kms.

C. D. Block Beldanga - I excludes all Statutory Towns.

Alphabetical List of Villages

Name of the CD Block : Beldanga-I

CD Block Code (2011) : 0091

Sl. No.	Name of the Village	PLCN 2001	MDDS PLCN 2011
1	2	3	4
1	Andiran	00943200	315610
2	Arazi Giridharipur	00942000	315598
3	Arazi Jalalpur	00942200	315600
4	Banamalipur	00941000	315588
5	Barlu	00941300	315591
6	Begunbari	00943000	315608
7	Betberia	00939300	315571
8	Bhabanandapur	00941100	315589
9	Bhabta	00938200	315560
10	Bhabtakharida	00940500	315583
11	Bhadur	00940100	315579
12	Bil Bhandardaha	00939500	315573
13	Binkar	00938500	315563
14	Bishannagar	00942700	315605
15	Chaitanyapur	00939900	315577
16	Chakhijli	00943100	315609
17	Char Kudla	00937900	315557
18	Char Kusadanga	00938000	315558
19	Char Mirzapur	00943900	315616
20	Chardiar	00941800	315596
21	Dalua	00940200	315580
22	Dayanagar	00942100	315599
23	Debkunda	00942400	315602
24	Gangapur	00938400	315562
25	Giridharipur	00943600	315613
26	Goalpara	00938800	315566
27	Gopinathpur	00938700	315565
28	Halalpur	00937700	315555
29	Hareknagar	00942600	315604
30	Harinarayanpur	00941400	315592

Alphabetical List of Villages

Name of the CD Block : Beldanga-I

CD Block Code (2011) : 0091

Sl. No.	Name of the Village	PLCN 2001	MDDS PLCN 2011
1	2	3	4
31	Jafrabad	00939700	315575
32	Jalalpur	00941700	315595
33	Jalalpur Diar	00941200	315590
34	Jhunka	00942300	315601
35	Kaharpara	00940000	315578
36	Kapasdanga	00944100	315618
37	Kazisaha	00942900	315607
38	Kheali	00939400	315572
39	Khidirpur	00937600	315554
40	Kumarpur	00941900	315597
41	Madda	00942500	315603
42	Mahala	00937800	315556
43	Mahespur	00940600	315584
44	Mahishasthali	00938600	315564
45	Mahyampur	00943500	315612
46	Maniknagar	00942800	315606
47	Meliani	00943700	315614
48	Mirzapur	00943800	315615
49	Nalkunda	00940400	315582
50	Naoda	00939000	315568
51	Naopukhuria	00944000	315617
52	Palaighata	00939600	315574
53	Parkatalia	00938100	315559
54	Pulinda	00938900	315567
55	Radhaballabhpur	00940900	315587
56	Rameswarpur	00940300	315581
57	Ratanpur	00939200	315570
58	Ratnagopbati	00940700	315585
59	Sahapur	00939100	315569
60	Sarulia (P)	00943300	315611

Alphabetical List of Villages

Name of the CD Block : Beldanga-I

CD Block Code (2011) : 0091

Sl. No.	Name of the Village	PLCN 2001	MDDS PLCN 2011
1	2	3	4
61	Sattarpur	00939800	315576
62	Shankarpara	00938300	315561
63	Sibpur	00941500	315593
64	Srikrishnapur	00941600	315594
65	Sujapur	00940800	315586

Census of India 2011
Amenities and Land use

Serial Number	Name of Village	Location code no.	Total area of the village (in hectares rounded up to one decimal place)	Total population (2011 census)	Number of households (2011 census)	Number of educational amenities available in village, the distance range code viz; a for 0-5 kms, b for 5-10 kms, c for 10+ kms of nearest place where facility is available							
						Pre-Primary school (PP)	Primary school (P)	Middle school (M)	Secondary School (S)	Senior Secondary school (SS)	Degree college of arts science & commerce (ASC)	Engineering college(EC)	Medical college (MC)
1	2	3	4	5	6	7	8	9	10	11	12	13	14

Name of District:-Murshidabad

Name of CD Block:-Beldanga - I

1729	Khidirpur	315554	117.4	1689	385	2	2	1	a	a	b	b	c
1730	Halalpur	315555	83.7	997	212	1	1	b	b	b	c	c	c
1731	Mahala	315556	550.2	11793	2683	6	5	a			b	c	c
1732	Char Kudla	315557	82.7	0	0								
1733	Char Kusadanga	315558	61.8	0	0								
1734	Parkatalia	315559	69.4	0	0								
1735	Bhabta	315560	717.7	13988	3003	11	10	3	3	2	b	c	c
1736	Shankarpara	315561	21.3	1657	326	2	2						
1737	Gangapur	315562	201.8	5499	1166	4	3	1	2	a	b	c	
1738	Binkar	315563	186.3	1293	300	1	1	a	a	a	c	c	c
1739	Mahishasthali	315564	109.2	1599	371	3	3	1	1	a	b	b	c
1740	Gopinathpur	315565	505.3	12522	2837	5	4	1	1	a	b	c	c
1741	Goalpara	315566	247.6	3820	858	2	2						
1742	Pulinda	315567	590.6	8761	2005	5	5	1	1	1			
1743	Naoda	315568	596.5	8071	1989	5	5	1	1	1			
1744	Sahapur	315569	108	767	187	1	1			b	c		
1745	Ratanpur	315570	167	2592	625	3	3	1		b	c		
1746	Betberia	315571	99.6	1844	399	1	1			b	c		
1747	Kheali	315572	41.8	257	70	c	a	a	a	a	c	c	c
1748	Bil Bhandardaha	315573	51.9	0	0								
1749	Palaighata	315574	65.6	1430	333	1	1	a	a	a	c	c	c
1750	Jafrabad	315575	167.8	1051	250	1	1	a	a	a	c	c	c
1751	Sattarpur	315576	327.5	1581	390	1	1			a	c	c	
1752	Chaitanyapur	315577	185.2	1549	365	1	1			a	c		
1753	Kaharpara	315578	57.5	0	0								
1754	Bhadur	315579	405.7	2347	571	3	3	2	b	b	c	c	c
1755	Dalua	315580	278.9	4267	976	4	3	1	a	a	b	c	c
1756	Rameswarpur	315581	187.1	6075	1357	4	3	1	1	1	b	c	c
1757	Nalkunda	315582	95.1	1909	370	3	2	b	a	a	b	c	c
1758	Bhabtakharida	315583	27	348	88	1	1		a	a	b	c	
1759	Mahespur	315584	252.1	4800	997	5	5	1	a	a	b	c	
1760	Ratnagopbati	315585	24.9	0	0								
1761	Sujapur	315586	87.6	676	165	2	2		a	a	b	c	c
1762	Radhaballabhpur	315587	107.1	4109	925	1	1		b	b	b	c	c
1763	Banamalipur	315588	195.6	565	126	1	1		b	b	c	c	c
1764	Bhabanandapur	315589	95.2	0	0								
1765	Jalalpur Diar	315590	48.1	0	0								
1766	Barlu	315591	93.1	0	0								
1767	Harinarayanpur	315592	28.9	3140	569	2	2		a	a	b	c	c
1768	Sibpur	315593	31.6	1986	420	1	1		a	a	b	c	c
1769	Srikrishnapur	315594	55.6	1588	339	1	1		a	a	b	c	c

- Village Directory

(As in 2009)

le. (If not available within the < 5 Kms, b for 5-10 Kms and c cility is available is given).						Number of Medical Amenities available. (If not available within the village , the distance range code viz; a for < 5 Kms, b for 5-10 Kms and c for 10+ kms of nearest place where facility is available is given).						Name of Village	Serial Number					
Management institute (MI)	Polytechnic (Pt)	Vocational training school /ITI	Non-formal training centre (NFTC)	Special school for disabled (SSD)	Others (specify)	Community health centre (CHC)	Primary health centre (PHC)	Primary health sub centre (PHS)	Maternity and child welfare centre (MCWC)	T.B. clinic (TBC)	Hospital-allopathic (HA)			Hospital-alternative medicine (HO)	Dispensary (D)	Veterinary hospital (VH)	Mobile health clinic (MHC)	Family welfare centre (FWC)
15	16	17	18	19	20	21	22	23	24	25	26	27	28	29	30	31	2	1

Location CodeNo:-333

Location CodeNo:-0091

c	b	b	b	b		b	1	b	b	b	b	b	b	b	b	b	b	Khidirpur	1729
c	c	c	c	c		a	b	a	c	c	c	c	c	b	c		c	Halalpur	1730
c	c	c	c	c		b	1	1	c	c	b	b	1	c			c	Mahala	1731
																		Char Kudla	1732
																		Char Kusadanga	1733
																		Parkatalia	1734
c	c	c				1	a	1	a	b				b			b	Bhabta	1735
						a	b	a	b	b	b	b	a	b			b	Shankarpara	1736
c	c			b	2	a	b	1	b	b	b	a	4	b			b	Gangapur	1737
c	c	c	c	c		a	a	a	1	a	a	a	a	c			c	Binkar	1738
c	c	c	c	c	1	a	a	a	b	a	a	a	a	b	b		b	Mahishasthali	1739
c	c	c	c	c	1	b	1	1	b	b	1	1	6	b			b	Gopinathpur	1740
					12	c	c	a	c	c	c		2	c				Goalpara	1741
					1	c	c	1	c	c	c		5	c				Pulinda	1742
						c	c	c	1	c	c	c	c	c	c	c	c	Naoda	1743
						c	c	c	1	c	c	c	c	c	c	c	c	Sahapur	1744
						c	c	1	1	c	c	c	c	c	c	c	c	Ratanpur	1745
						c	c	c	c	c	c	c	c	c	c	c	c	Betberia	1746
c	c	c	c	c		c	c	c	c	c	c	c	c	c	c	c	c	Kheali	1747
																		Bil Bhandardaha	1748
c	c	c	c	c		c	c	1	c	c	c	c	c	c	c	c	c	Palaighata	1749
c	c	c	c	c		c	c	a	c	c	c	c	c	c	c	c	c	Jafrabad	1750
							a	c	c	c	c	c	c	c	c	c	c	Sattarpur	1751
							1		a	c	c	c	c	c	c	c	c	Chaitanyapur	1752
																		Kaharpara	1753
c	c	c	c	c		c	c	1	c	c	c	c	c	c	c	c	c	Bhadur	1754
c	c	c		b	1		b	1			b			b			b	Dalua	1755
c	c	c	c	c	c		b	1		c	b	b	b	c			c	Rameswarpur	1756
c	c	c	c	c	c		b	a	c	c	b	b	b	c			c	Nalkunda	1757
c	c	c		b		a	b	a	b	b	b							Bhabtakharida	1758
c	c	c		a		a	b	1	b	b	b		b	b			b	Mahespur	1759
																		Ratnagopbati	1760
c	c	c		b		c	b	1	b	b	b			b			c	Sujapur	1761
c	c	c		a		c	b		b	b	b			b			b	Radhaballabhpur	1762
c	c	c		b		c	c	a	c	c	c			b			c	Banamalipur	1763
																		Bhabanandapur	1764
																		Jalalpur Diar	1765
																		Barlu	1766
c	c	c		b		c	b	a	b	b	b			b			c	Harinarayanpur	1767
c	c	c		b		c	b	a	b	b	b			b			b	Sibpur	1768
c	c	c		b		c	b	a	b	b	b			b			b	Srikrishnapur	1769

Serial Number	Name of Village	Number of Non-Government Medical Amenities available.							Availability of drinking water - Yes / No							
		Charitable non Govt. hospital/Nursing home.	Medical practitioner with MBBS Degree	Medical practitioner with other degree	Medical practitioner with no degree	Traditional practitioner and faith healer	Medicine Shop	Others	Tap water (Treated/Untreated)	Well water (Covered / Uncovered well)	Hand Pump	Tube wells / Bore well	Spring	River / Canal	Tank / Pond / Lake	Others
1	2	32	33	34	35	36	37	38	39	40	41	42	43	44	45	46

1729	Khidirpur	0	0	0	1	0	0	0	No	No	No	Yes	No	No	Yes	No
1730	Halalpur	0	0	0	1	1	1	0	No	No	Yes	Yes	No	Yes	Yes	No
1731	Mahala	0	0	0	6	0	6	0	Yes	No	No	Yes	No	Yes	Yes	No
1732	Char Kudla															
1733	Char Kusadanga															
1734	Parkatalia															
1735	Bhabta	1	3	3	2	0	3	0	No	Yes	Yes	No	No	Yes	Yes	No
1736	Shankarpara	0	0	0	2	0	0	0	No	Yes	Yes	No	No	No	Yes	No
1737	Gangapur	0	0	0	5	0	4	0	No	No	No	Yes	No	Yes	Yes	No
1738	Binkar	0	0	0	2	0	2	0	No	No	No	Yes	No	No	Yes	Yes
1739	Mahishasthali	0	1	0	1	0	1	0	No	No	No	Yes	No	No	Yes	No
1740	Gopinathpur	0	1	1	9	0	9	0	No	Yes	No	Yes	No	Yes	Yes	No
1741	Goalpara	0	0	2	0	0	2	0	No	No	No	Yes	No	No	Yes	No
1742	Pulinda	0	0	0	5	0	5	0	No	No	No	Yes	No	Yes	Yes	No
1743	Naoda	0	0	0	0	5	0	0	No	No	Yes	Yes	No	Yes	Yes	No
1744	Sahapur	0	0	0	0	0	0	0	No	No	No	Yes	No	Yes	Yes	No
1745	Ratanpur	0	0	0	0	1	0	0	No	No	No	Yes	No	Yes	Yes	No
1746	Betberia	0	0	0	0	1	0	0	No	No	No	Yes	No	Yes	Yes	No
1747	Kheali	0	0	0	0	3	0	0	No	No	Yes	No	No	Yes	Yes	No
1748	Bil Bhandardaha															
1749	Palaighata	0	0	0	0	4	2	0	No	No	Yes	No	No	Yes	Yes	No
1750	Jafrabad	0	0	0	1	2	0	0	No	No	Yes	No	No	No	Yes	No
1751	Sattarpur	0	0	0	0	0	0	0	No	No	No	Yes	No	No	Yes	No
1752	Chaitanyapur	0	0	0	0	0	0	0	No	No	No	Yes	No	No	Yes	No
1753	Kaharpara															
1754	Bhadur	0	0	0	0	3	3	0	No	No	Yes	No	No	Yes	Yes	No
1755	Dalua	0	0	0	6	0	6	0	Yes	Yes	No	Yes	No	No	Yes	No
1756	Rameswarpur	0	0	0	9	4	9	0	No	No	Yes	Yes	No	Yes	Yes	Yes
1757	Nalkunda	0	0	0	1	0	1	0	No	Yes	No	Yes	No	No	No	No
1758	Bhabtakharida	0	0	0	2	0	2	0	No	Yes	Yes	No	No	No	Yes	No
1759	Mahespur	0	0	0	8	0	2	0	No	Yes	No	No	No	No	Yes	No
1760	Ratnagopbati															
1761	Sujapur	0	0	0	2	1	2	0	No	No	Yes	No	No	Yes	Yes	No
1762	Radhaballabhpur	0	0	0	2	1	2	0	No	No	Yes	No	No	No	Yes	No
1763	Banamalipur	0	0	0	0	2	0	0	No	No	Yes	No	No	Yes	Yes	No
1764	Bhabanandapur															
1765	Jalalpur Diar															
1766	Barlu															
1767	Harinarayanpur	0	0	0	2	5	2	0	No	No	Yes	No	No	Yes	Yes	No
1768	Sibpur	0	0	0	1	0	1	0	Yes	No	Yes	No	No	No	Yes	No
1769	Srikrishnapur	0	0	0	2	5	2	0	No	No	Yes	No	No	Yes	Yes	No

Availability of toilet & others Yes / No				Communication and transport facilities (If amenities available code -Yes is given except for Village Pin Code ,If not available within the village , the distance range code viz; a for < 5 Kms, b for 5-10 Kms and c for 10+ kms of nearest place where facility is available is given).								
Community toilet including bath.	Community toilet excluding bath.	Rural sanitary mart or sanitary hardware outlet available near the village.	Community bio- gas or recycle of waste for productive use.	Post office(PO)	Sub post office (SPO)	Post & Telegraph office (P&TO)	Village Pin Code	Telephones (Land lines)	Public call office (PCO)	Mobile phone coverage	Name of Village	Serial Number
47	48	49	50	51	52	53	54	55	56	57	2	1

No	No	No	No	Yes	b	b	742134	Yes	Yes	Yes	Khidirpur	1729
No	No	Yes	No	a	b	c	742175	Yes	Yes	Yes	Halalpur	1730
No	No	Yes	No	Yes	a	c	742134	Yes	Yes	Yes	Mahala	1731
											Char Kudla	1732
											Char Kusadanga	1733
											Parkatalia	1734
Yes	Yes	No	No	Yes	Yes	c	742134	Yes	Yes	Yes	Bhabta	1735
No	No	No	No	a	a	b	742134	a	a	Yes	Shankarpara	1736
No	No	No	No	a	Yes	b	742134	a	Yes		Gangapur	1737
No	No	Yes	No	a	a	b	742134	Yes	a	Yes	Binkar	1738
No	No	Yes	No	a	a	b	742134	Yes	a	Yes	Mahishasthali	1739
No	No	Yes	No	Yes	Yes	c	742149	Yes	Yes	Yes	Gopinathpur	1740
No	No	No	No	b	a	c	742133	Yes	a	Yes	Goalpara	1741
No	No	No	No	b	Yes	c	742134	Yes	a	Yes	Pulinda	1742
No	No	No	No	Yes	b	c	742134	c		Yes	Naoda	1743
No	No	No	No	b	a	c	742134	c	b	Yes	Sahapur	1744
No	No	No	No	a	c	c	742134	c	c	Yes	Ratanpur	1745
No	No	No	No	a	c	c	742174	c	c	Yes	Betberia	1746
No	No	Yes	No	a	a	c	742133	Yes	a	Yes	Kheali	1747
											Bil Bhandardaha	1748
No	No	Yes	No	c	c	c	742133	Yes	Yes	Yes	Palaighata	1749
No	No	Yes	No	c	c	c	742133	a	a	Yes	Jafrabad	1750
No	No	No	No	a	c	c	742134	c	c	Yes	Sattarpur	1751
No	No	No	No	Yes	c	c	742134	c	c	Yes	Chaitanyapur	1752
											Kaharpara	1753
No	No	Yes	No	Yes	c	c	742134	Yes	a	Yes	Bhadur	1754
No	No	No	No	a	Yes	a	742133	Yes	a	Yes	Dalua	1755
No	No	No	No	Yes	b	c	742134	Yes	Yes	Yes	Rameswarpur	1756
No	No	No	No	b	a	c	742134	Yes	Yes	Yes	Nalkunda	1757
No	No	No	No	a	a	b	742134	Yes	a	Yes	Bhabtakharida	1758
Yes	No	No	No	Yes	a	b	742134	a	Yes	Yes	Mahespur	1759
											Ratnagopbati	1760
No	No	Yes	No	Yes	b	b	742134	Yes	Yes	Yes	Sujapur	1761
No	No	Yes	No	a	b	b	742134	Yes	Yes	Yes	Radhaballabhpur	1762
No	No	Yes	No	a	b	c	742134	a	a	Yes	Banamalipur	1763
											Bhabanandapur	1764
											Jalalpur Diar	1765
											Barlu	1766
No	No	Yes	No	a	b	b	742133	Yes	a	Yes	Harinarayanpur	1767
No	No	Yes	No	a	b	b	742109	Yes	Yes	Yes	Sibpur	1768
No	No	Yes	No	a	b	b	742405	a	Yes	Yes	Srikrishnapur	1769

Communication and transport facilities (If amenities available code -Yes is given except for Village Pin Code ,If not available within the village , the distance range code viz; a for < 5 Kms, b for 5-10 Kms and c for 10+ kms of nearest place where facility is available is given).													Village connected to highway (If amenities available code viz; a for < 5 Kms, b for 5-10 Kms and c for 10+ kms of nearest place where facility is available is given).			
Serial Number	Name of Village	Internet cafes/ Common service centre (CSC)	Private courier facility	Bus service (Public & Private)	Railway stations	Auto/Modified Autos	Taxis and Vans	Tractors	Cycle-pulled rickshaws(Manual & Machine driven)	Carts driven by animals	Sea /River ferry service	Connected to national highway(NH)	Connected to state highway(SH)	Connected to major district road (MDR)	Connected to others district road	Pucca roads
1	2	58	59	60	61	62	63	64	65	66	67	68	69	70	71	72

1729	Khidirpur	a	b	a	a	a	a	a	Yes	Yes	b	a		b	b	a
1730	Halalpur	b	b	b	a	b	b	Yes	Yes	Yes	Yes	b	b			a
1731	Mahala	a	c	a	a	a	Yes	Yes	Yes	Yes	Yes	a	b	b	b	a
1732	Char Kudla															
1733	Char Kusadanga															
1734	Parkatalia															
1735	Bhabta	b	b	Yes	Yes	c	Yes	Yes	Yes	Yes	b	Yes	b	Yes		a
1736	Shankarpara	b	b	a	a	c	Yes	Yes	Yes	Yes	b	a	b			a
1737	Gangapur	b	b	a	b	c	Yes	Yes	Yes	Yes	b	a	b		Yes	a
1738	Binkar	a	b	a	a	a	a	Yes	Yes	Yes	a	a				a
1739	Mahishasthali	a	b	a	Yes	a	a	a	Yes	Yes	a	Yes				a
1740	Gopinathpur	Yes	Yes	Yes	a	Yes	Yes	Yes	Yes	Yes	b	Yes		Yes		Yes
1741	Goalpara	Yes	c	a	b	a	Yes	c	a	Yes	b	a			Yes	Yes
1742	Pulinda	Yes	c	a	a	a	Yes	c	a	Yes	b	a		Yes	Yes	Yes
1743	Naoda	c	c	b	b	b	a	Yes	Yes	Yes	b	b	b	Yes		a
1744	Sahapur	c	c	b	c	c	a	a	Yes	Yes	Yes	b	b	b	b	b
1745	Ratanpur	b	b	b	b	c	a	a	Yes	Yes	b	c	c	c	c	a
1746	Betberia	b	c	a	c	c	a	a	Yes	Yes	b	c	c	c	c	b
1747	Kheali	c	c	a	c	c	b	b	b	Yes	a	c	b			b
1748	Bil Bhandardaha															
1749	Palaighata	c	c	Yes	c	c	c	Yes	b	Yes	Yes	c	b		c	b
1750	Jafrabad	c	c	Yes	c	c	a	Yes	Yes	Yes	a	c	b		c	b
1751	Sattarpur	c	c	b	c	c	a	c	Yes	Yes	a	c	c	c	c	Yes
1752	Chaitanyapur	c	c	b	b	c	b	c	Yes	Yes	b	c	c	b	c	a
1753	Kaharpara															
1754	Bhadur	c	c	b	c	c	c	b	b	Yes	b	c	b	Yes	c	a
1755	Dalua	a	a	b	c	b	b	b	Yes	Yes	c	b	b	b	Yes	Yes
1756	Rameswarpur	a	b	a	c	a	Yes	a	Yes	b	b	a	b		a	b
1757	Nalkunda	b	a	a	c	a	Yes	Yes	Yes	Yes	b	a	b		a	Yes
1758	Bhabtakharida	b	b	a	c	c	Yes	Yes	Yes	Yes	Yes	a	b			a
1759	Mahespur	b	b	Yes	c	c	Yes	Yes	Yes	Yes	b	Yes	b			Yes
1760	Ratnagopbati															
1761	Sujapur	b	b	a	c	a	a	a	Yes	Yes	b	a	b	a		a
1762	Radhaballabhpur	b	a	a	c	b	b	a	Yes	Yes	a					Yes
1763	Banamalipur	b	c	a	c	c	a	a	Yes	Yes	a	a	c	a		Yes
1764	Bhabanandapur															
1765	Jalalpur Diar															
1766	Barlu															
1767	Harinarayanpur	a	b	b	c	b	c	b	Yes	Yes	a	b	c	a		a
1768	Sibpur	a	b	b	b	b	b	b	Yes	Yes	b	b	b			Yes
1769	Srikrishnapur	a	b	a	b	b	a	a	Yes	Yes	b	a	b	a		a

ys,village roads, banks & credit societies
 :-Yes is given, If not available within the
 code viz; a for < 5 Kms, b for 5-10 Kms
 place where facility is available is given).

Availability of miscellaneous facilities (If amenities available code -Yes is given, If not
 available within the village , the distance range code viz; a for < 5 Kms, b for 5-10 Kms
 and c for 10+ kms of nearest place where facility is available is given).

73	74	75	76	77	78	79	80	81	82	83	84	85	86	87	Name of Village	Serial Number
															2	1

Yes			Yes	a	b	b	Yes	a	c	b	b	Yes	Yes	Yes	Khidirpur	1729
Yes			Yes	b	c	b	Yes	Yes	c	b	b	Yes	Yes	Yes	Halalpur	1730
Yes		c	Yes	a	c	b	Yes	Yes	b	b	b	Yes	Yes	Yes	Mahala	1731
															Char Kudla	1732
															Char Kusadanga	1733
															Parkatalia	1734
a	Yes		Yes	Yes	b	c	Yes	Yes	b	Yes	Yes	b	Yes	Yes	Bhabta	1735
Yes			Yes			c	Yes	Yes	b	b	b	b	Yes	Yes	Shankarpara	1736
Yes	Yes		Yes	c	c	c	Yes	Yes	c	b	Yes	Yes	Yes	Yes	Gangapur	1737
Yes	Yes		Yes	b	b	Yes	Yes	Yes	c	c	b	Yes	Yes	b	Binkar	1738
Yes			Yes	a	b	b	Yes	a	c	c	b	Yes	Yes	Yes	Mahishasthali	1739
Yes			Yes	a	b	c	Yes	a	Yes	b	a	Yes	Yes	Yes	Gopinathpur	1740
Yes	Yes		Yes	c	c	c	Yes	Yes	c	c	Yes	Yes	Yes	Yes	Goalpara	1741
Yes	Yes		Yes	c	c	c	Yes	Yes	c	c	Yes	Yes	Yes	Yes	Pulinda	1742
Yes			Yes	Yes	c	Yes	Yes	Yes	c	Yes	Yes	Yes	Yes	Yes	Naoda	1743
Yes	b	b	b			c	Yes	Yes	c	a	c	Yes	Yes	Yes	Sahapur	1744
Yes			Yes	b	c	c	Yes	Yes	b	Yes	c	Yes	Yes	Yes	Ratanpur	1745
Yes			Yes			c	Yes	Yes	c	a	c	Yes	Yes	Yes	Betberia	1746
Yes				c	c	c	Yes	a	c	a	c	a	a	Yes	Kheali	1747
															Bil Bhandardaha	1748
Yes			Yes	b	c	c	Yes	a	c	Yes	c	Yes	Yes	Yes	Palaighata	1749
Yes			Yes	b	c	c	Yes	Yes	c	a	c	Yes	Yes	Yes	Jafrabad	1750
a			Yes			c	Yes	Yes	c	Yes	Yes	Yes	Yes	Yes	Sattarpur	1751
a			Yes			c	Yes	Yes	c	b	a	a	Yes	Yes	Chaitanyapur	1752
															Kaharpara	1753
Yes			Yes	c	c	c	Yes	Yes	c	b	c	Yes	Yes	Yes	Bhadur	1754
Yes		c	Yes	a	b	c	Yes	Yes	c	b	Yes	b	Yes	Yes	Dalua	1755
a	c	b	Yes	a	b	c	Yes	Yes	c	b	c	Yes	Yes	Yes	Rameswarpur	1756
a		b	Yes	a	b	c	Yes	Yes	c	b	c	Yes	Yes	Yes	Nalkunda	1757
Yes				a	b	c	Yes	a	c	b	b	b	Yes	Yes	Bhabtakharida	1758
Yes			Yes	a	b	c	Yes	Yes	Yes	b	b	b	Yes	Yes	Mahespur	1759
															Ratnagopbati	1760
Yes	Yes	Yes		a	b	b	Yes	b	c	b	b	Yes	Yes	Yes	Sujapur	1761
Yes	Yes		Yes	a	b	b	Yes	Yes	c	b	b	Yes	Yes	Yes	Radhaballabhpur	1762
Yes	Yes	Yes		b	c	c	Yes	b	c	c	c	Yes	Yes	Yes	Banamalipur	1763
															Bhabanandapur	1764
															Jalalpur Diar	1765
															Barlu	1766
Yes	Yes	Yes	Yes	c	c	c	Yes	Yes	b	b	b	Yes	Yes	Yes	Harinarayanpur	1767
Yes	Yes		Yes	b	b	b	Yes	Yes	c	b	b	Yes	Yes	Yes	Sibpur	1768
Yes	Yes	Yes	Yes	a	b	b	Yes	b	c	b	b	Yes	Yes	Yes	Srikrishnapur	1769

Availability of miscellaneous facilities (If amenities available code -Yes is given, If not available within the village , the distance range code viz; a for < 5 Kms, b for 5-10 Kms and c for 10+ kms of nearest place where facility is available is given).												Availability of electricity (Yes/No)			
Serial Number	Name of Village	ASHA (Accredited Social Health Activist)	Community centre with/without TV	Sports Field,	Sports Club / Recreation Centre	Cinema / Video Hall	Public Library	Public Reading Room	Newspaper Supply	Assembly Polling station	Birth & Death Registration Office	Power Supply for Domestic Use (ED)	Power Supply for Agricultural Use (EAG)	Power Supply for Commercial Use (EC)	Power Supply for All Uses (EA)
1	2	88	89	90	91	92	93	94	95	96	97	98	99	100	101

1729	Khidirpur	Yes	a	Yes	Yes	b	a	a	Yes	Yes	b	Yes	Yes	Yes	Yes
1730	Halalpur	Yes	Yes	Yes	Yes	b	b	b	Yes	a	b	Yes	Yes	Yes	Yes
1731	Mahala	Yes	Yes	Yes	Yes	Yes	a	a	Yes	Yes	a	Yes	Yes	Yes	Yes
1732	Char Kudla														
1733	Char Kusadanga														
1734	Parkatalia														
1735	Bhabta	Yes	Yes	Yes	Yes	Yes	Yes	Yes	Yes	Yes	Yes	Yes	Yes	No	No
1736	Shankarpara	Yes	Yes	a	a	b	a	a	Yes	Yes	a	Yes	Yes	Yes	Yes
1737	Gangapur	Yes	Yes	Yes	Yes	b	a	a	Yes	Yes	Yes	Yes	Yes	Yes	Yes
1738	Binkar	Yes	b	b	Yes	b	a	a	Yes	Yes	a	Yes	Yes	No	No
1739	Mahishasthali	Yes	b	a	a	b	a	a	Yes	a	a	Yes	Yes	Yes	Yes
1740	Gopinathpur	Yes	Yes	Yes	Yes	b	a	a	Yes	Yes	Yes	Yes	Yes	Yes	Yes
1741	Goalpara	Yes	Yes	Yes	Yes	Yes	Yes	Yes	Yes	Yes	Yes	Yes	Yes	Yes	Yes
1742	Pulinda	Yes	Yes	Yes	Yes	Yes	Yes	Yes	Yes	Yes	Yes	Yes	Yes	Yes	Yes
1743	Naoda	Yes	Yes	Yes	Yes	Yes	Yes	Yes	Yes	Yes	Yes	Yes	Yes	No	No
1744	Sahapur	Yes	Yes	Yes	Yes	Yes	Yes	Yes	Yes	Yes	a	Yes	Yes	No	No
1745	Ratanpur	Yes	Yes	Yes	Yes	c	Yes	Yes	Yes	Yes	Yes	Yes	Yes	No	No
1746	Betberia	Yes	Yes	Yes	Yes	c	Yes	Yes	Yes	Yes	a	Yes	Yes	No	No
1747	Kheali	a	c	c	c	c	c	c	Yes	a	c	Yes	No	No	No
1748	Bil Bhandardaha														
1749	Palaighata	Yes	c	c	c	c	c	c	Yes	Yes	c	Yes	Yes	Yes	Yes
1750	Jafrabad	Yes	c	c	c	c	c	c	Yes	Yes	c	Yes	No	Yes	No
1751	Sattarpur	Yes	Yes	Yes	Yes	Yes	Yes	Yes	Yes	Yes	Yes	Yes	Yes	No	No
1752	Chaitanyapur	Yes	Yes	Yes	Yes	Yes	Yes	Yes	Yes	Yes	Yes	Yes	Yes	No	No
1753	Kaharpara														
1754	Bhadur	Yes	c	c	c	c	c	c	Yes	Yes	c	Yes	Yes	Yes	Yes
1755	Dalua	Yes	Yes	a	Yes	b	b	Yes	Yes	Yes	Yes	Yes	Yes	Yes	Yes
1756	Rameswarpur	Yes	b	Yes	a	b	a	b	Yes	Yes	Yes	Yes	Yes	Yes	Yes
1757	Nalkunda	Yes	b	Yes	Yes	b	b	a	Yes	Yes	Yes	Yes	Yes	Yes	Yes
1758	Bhaktakharida	Yes	Yes	a	a	b	a	a	Yes	Yes	a	Yes	Yes	Yes	Yes
1759	Mahespur	Yes	b	a	a	b	a	a	Yes	Yes	a	Yes	Yes	Yes	Yes
1760	Ratnagopbati														
1761	Sujapur	Yes	Yes	a	b	b	b	b	Yes	Yes	b	Yes	Yes	Yes	Yes
1762	Radhaballabhpur	Yes	Yes	Yes	b	b	b	b	Yes	Yes	b	Yes	No	Yes	No
1763	Banamalipur	Yes	Yes	a	c	c	Yes	c	Yes	Yes	b	Yes	No	No	No
1764	Bhabanandapur														
1765	Jalalpur Diar														
1766	Barlu														
1767	Harinarayanpur	Yes	Yes	a	c	b	b	b	Yes	Yes	a	Yes	Yes	Yes	Yes
1768	Sibpur	Yes	Yes	Yes	b	b	b	b	Yes	Yes	Yes	Yes	No	Yes	No
1769	Srikrishnapur	Yes	Yes	Yes	c	b	b	b	Yes	a	a	Yes	Yes	Yes	Yes

Nearest Town		Land Use							
		Area under different types of land use (in hectares rounded up to one decimal place)							
Name	Distance range code i.e. a for < 5 Kms, b for 5-10 Kms and c for 10+ kms .	Forests	Area under Non-agricultural Uses	Barren and Un-cultivable land	Permanent Pastures and Other Grazing Lands	Land Under Miscellaneous Tree Crops etc.	Culturable Waste Land	Name of Village	Serial Number
102	103	104	105	106	107	108	109	2	1

BELDANGA		0	11	0	0	0	0	0 Khidirpur	1729
BELDANGA	c	3	0	0	0	0	11	Halalpur	1730
BELDANGA	b	0	37.8	0	0	0	3.5	Mahala	1731
		0	0	0	0	0	0	Char Kudla	1732
		0	0	0	0	0	0	Char Kusadanga	1733
		0	7.9	0	0	0	0	Parkatalia	1734
BELDANGA	b	0	54.3	0	0	0	2	Bhabta	1735
BELDANGA	b	0	6.3	0	0	0	15	Shankarpara	1736
BELDANGA	b	0	0	0	0	0	0	Gangapur	1737
BELDANGA	b	0	18	0	0	0	0	Binkar	1738
BERHAMPORE	b	0	12.8	0	0	0	0	Mahishasthali	1739
BERHAMPORE	c	0	94.7	0	0	0	2.5	Gopinathpur	1740
BERHAMPUR	c	0	0	0	0	0	1.5	Goalpara	1741
BELDANGA	c	0	0	0	0	0	0	Pulinda	1742
BERHAMPORE	c	0	0	0	0	0	55.5	Naoda	1743
BELDANGA	c	0	0	0	0	0	10.7	Sahapur	1744
BERHAMPUR	c	0	0	0	0	0	16.1	Ratanpur	1745
BELDANGA	c	0	0	0	0	0	9.5	Betberia	1746
BELDANGA	c	0	0	0	0	0	1.5	Kheali	1747
		0	41.9	0	0	0	0	Bil Bhandardaha	1748
BELDANGA	c	0	19	0	0	0	1.5	Palaighata	1749
BELDANGA	c	0	0	0	0	0	2.5	Jafrabad	1750
BERHAMPORE	c	0	0	0	0	0	27.5	Sattarpur	1751
BERHAMPORE	c	0	80.6	0	0	0	18.1	Chaitanyapur	1752
		0	15.4	0	0	0	2	Kaharpara	1753
BELDANGA	c	0	81.2	0	0	0	2	Bhadur	1754
BELDANGA	b	0	0	0	0	0	0	Dalua	1755
BELDANGA	b	0	24	0	0	0	2.1	Rameswarpur	1756
BELDANGA	b	0	10	0	0	0	1.1	Nalkunda	1757
BELDANGA	b	0	0	0	0	0	12.4	Bhabtakharida	1758
BELDANGA	b	0	23.9	0	0	0	0	Mahespur	1759
		0	0	0	0	0	0	Ratnagopbati	1760
BELDANGA	b	0	31.6	0	0	0	0	Sujapur	1761
BELDANGA	b	0	4.8	0	0	0	0	Radhaballabhpur	1762
BELDANGA	b	0	59.1	0	0	0	0	Banamalipur	1763
		0	9.5	0	0	0	0	Bhabanandapur	1764
		0	30.9	0	0	0	8.8	Jalalpur Diar	1765
		0	17.1	0	0	0	10	Barlu	1766
BELDANGA	b	0	8.9	0	0	0	0	Harinarayanpur	1767
BELDANGA	b	0	12.3	0	0	0	1.5	Sibpur	1768
BELDANGA	b	0	7	0	0	0	1.5	Srikrishnapur	1769

Land Use											
Area under different types of land use (in hectares rounded up to one decimal place)							Area irrigated by source (in hectare).				
Serial Number	Name of Village	Fallow lands other than current fallows	Current Fallows	Net Area Sown	Total Irrigated Land Area	Total Un-irrigated Land Area	Canals (C)	Wells/Tube-wells(W/TW)	Tanks/Lakes(T/L)	Water Falls(WF)	Others(O)
1	2	110	111	112	113	114	115	116	117	118	119

1729	Khidirpur	0	0	106.4	50	56.4	0	50	0	0	0
1730	Halalpur	0	0	69.7	30.7	39	0	22	8.7	0	0
1731	Mahala	0	0	509	388	121	0	208	180	0	0
1732	Char Kudla	0	0	82.7	14.5	68.2	0	14.5	0	0	0
1733	Char Kusadanga	0	0	61.8	6	55.8	0	6	0	0	0
1734	Parkatalia	0	0	61.5	21.3	40.2	0	11.3	10	0	0
1735	Bhabta	0	0	661.4	319.8	341.7	0	319.6	0	0	0.1
1736	Shankarpara	0	0	0	0	0	0	0	0	0	0
1737	Gangapur	0	0	201.8	81	120.8	0	76	5	0	0
1738	Binkar	0	0	168.3	103	65.3	0	103	0	0	0
1739	Mahishasthali	0	0	96.4	50	46.4	0	50	0	0	0
1740	Gopinathpur	0	0	408.1	204.1	204.1	0	204.1	0	0	0
1741	Goalpara	0	0	246.1	75.5	170.6	0	75.5	0	0	0
1742	Pulinda	0	0	590.6	210	380.6	0	200	10	0	0
1743	Naoda	0	0	541	209	332	1.8	198.5	8.7	0	0
1744	Sahapur	0	0	97.3	84.8	12.5	0	84.8	0	0	0
1745	Ratanpur	0	0	150.9	90	60.9	0	30	60	0	0
1746	Betberia	0	0	90.2	26	64.2	0	26	0	0	0
1747	Kheali	0	0	40.4	26	14.4	0	26	0	0	0
1748	Bil Bhandardaha	0	0	10	5	5	0	5	0	0	0
1749	Palaighata	0	0	45	45	0	0	45	0	0	0
1750	Jafrabad	0	0	165.2	38	127.2	0	38	0	0	0
1751	Sattarpur	0	0	300	110.5	189.5	0	110.5	0	0	0
1752	Chaitanyapur	0	0	86.6	68.5	18.1	0	68.5	0	0	0
1753	Kaharpara	0	0	40.1	21.7	18.4	0	21.6	0	0	0.1
1754	Bhadur	0	0	322.5	224	98.5	0	224	0	0	0
1755	Dalua	0	0	278.9	119.5	159.4	0	119.5	0	0	0
1756	Rameswarpur	0	0	161	113	48	0	94	19	0	0
1757	Nalkunda	0	0	84	63	21	0	50.4	12.6	0	0
1758	Bhabtakharida	0	0	14.5	14.5	0	0	14.5	0	0	0
1759	Mahespur	0	0	228.1	100	128.1	0	90	10	0	0
1760	Ratnagopbati	0	0	24.9	19.5	5.4	0	19.5	0	0	0
1761	Sujapur	0	0	56	56	0	0	56	0	0	0
1762	Radhaballabhpur	0	0	102.3	49.5	52.8	0	49.5	0	0	0
1763	Banamalipur	0	0	136.5	136.5	0	0	76.5	60	0	0
1764	Bhabanandapur	0	0	85.8	78	7.8	0	78	0	0	0
1765	Jalalpur Diar	0	0	8.4	0	8.4	0	0	0	0	0
1766	Barlu	0	0	66	66	0	0	66	0	0	0
1767	Harinarayanpur	0	0	20	12	8	0	12	0	0	0
1768	Sibpur	0	0	17.8	12	5.8	0	12	0	0	0
1769	Srikrishnapur	0	0	47	18	29	0	18	0	0	0

Name of three most important commodities manufactured			Name of Village	Serial Number
First	Second	Third		
120	121	122	2	1

Grill

Khidirpur	1729
Halalpur	1730
Mahala	1731
Char Kudla	1732
Char Kusadanga	1733
Parkatalia	1734
Bhabta	1735
Shankarpara	1736
Gangapur	1737
Binkar	1738
Mahishasthali	1739
Gopinathpur	1740
Goalpara	1741
Pulinda	1742
Naoda	1743
Sahapur	1744
Ratanpur	1745
Betberia	1746
Kheali	1747
Bil Bhandardaha	1748
Palaighata	1749
Jafrabad	1750
Sattarpur	1751
Chaitanyapur	1752
Kaharpara	1753
Bhadur	1754
Dalua	1755
Rameswarpur	1756
Nalkunda	1757
Bhaktakharida	1758
Mahespur	1759
Ratnagopbati	1760
Sujapur	1761
Radhaballabhpur	1762
Banamalipur	1763
Bhabanandapur	1764
Jalalpur Diar	1765
Barlu	1766
Harinarayanpur	1767
Sibpur	1768
Srikrishnapur	1769

Puffed Rice

Census of India 2011
Amenities and Land use

Serial Number	Name of Village	Location code no.	Total area of the village (in hectares rounded up to one decimal place)	Total population (2011 census)	Number of households (2011 census)	Number of educational amenities available in village, the distance range code viz; a for 0-5 kms, b for 5-10 kms, c for 10+ kms of nearest place where facility is available							
						Pre-Primary school (PP)	Primary school (P)	Middle school (M)	Secondary School (S)	Senior Secondary school (SS)	Degree college of arts science & commerce (ASC)	Engineering college(EC)	Medical college (MC)
1	2	3	4	5	6	7	8	9	10	11	12	13	14
1770	Jalalpur	315595	91.3	5625	1191	3	3	1	a	a	b	c	c
1771	Chardiar	315596	62.9	0	0								
1772	Kumarpur	315597	214.5	6704	1435	4	3	1	1	1	b	c	c
1773	Arazi Giridharipur	315598	25.1	932	199	a	a		a	a	b	c	c
1774	Dayanagar	315599	73	2342	503	2	2	1	a	a	b	c	c
1775	Arazi Jalalpur	315600	34.5	101	20	a	a		a	a	b	c	c
1776	Jhunka	315601	465.9	8783	1914	8	8	4	1	1	b	c	c
1777	Debkunda	315602	130.5	11429	2263	8	8	3	3	1			
1778	Madda	315603	666.6	15114	3160	8	7	1	a	a	a	c	c
1779	Hareknagar	315604	348.4	12703	2884	5	5	2	2	1			
1780	Bishannagar	315605	617.1	12896	2815	5	5	1	1	a	a	c	c
1781	Maniknagar	315606	1795.6	9649	2282	5	5	1	1	1	c	c	c
1782	Kazisaha	315607	299.4	13489	2716	5	4	1	1	1	b	c	c
1783	Begunbari	315608	196.8	10983	2166	4	3	1	1	1	a	c	c
1784	Chakhijli	315609	31	3470	749	1	1	b	a	a	a	c	c
1785	Andiran	315610	70.8	3585	818	2	2	b	a	a	c	c	c
1786	Sarulia (P)	315611	242.6	9417	1974	3	3	1	1	a	a	a	c
1787	Mahyampur	315612	218.2	7050	1467	5	5	1	a	a	c	c	c
1788	Giridharipur	315613	38.6	1949	400	1	1	1	a	a	c	c	c
1789	Meliani	315614	120.5	1567	338	1	1	1	a	a	c	c	c
1790	Mirzapur	315615	754.7	27364	5380	14	13	4	1	1	c	c	c
1791	Char Mirzapur	315616	488.8	2171	429	6	5		1	1	b	c	c
1792	Naopukhuria	315617	902.6	15454	3269	6	6	2	1				
1793	Kapasdanga	315618	1133.1	13123	2648	6	6	1					
Block T O T A L :			16449.5	310470	66677	186	173	43	25	14	0	0	0

- Village Directory

(As in 2009)

le. (If not available within the < 5 Kms, b for 5-10 Kms and c cility is available is given).						Number of Medical Amenities available. (If not available within the village , the distance range code viz; a for < 5 Kms, b for 5-10 Kms and c for 10+ kms of nearest place where facility is available is given).						Name of Village	Serial Number						
Management institute (MI)	Polytechnic (Pt)	Vocational training school /ITI	Non-formal training centre (NFTC)	Special school for disabled (SSD)	Others (specify)	Community health centre (CHC)	Primary health centre (PHC)	Primary health sub centre (PHS)	Maternity and child welfare centre (MCW)	T.B. clinic (TBC)	Hospital-allopathic (HA)			Hospital-alternative medicine (HO)	Dispensary (D)	Veterinary hospital (VH)	Mobile health clinic (MHC)	Family welfare centre (FWC)	
15	16	17	18	19	20	21	22	23	24	25	26	27	28	29	30	31	2	1	
c	c	c		b		c	b	1	b	b	b		b			b	Jalalpur	1770	
																	Chardiar	1771	
c	c	c		b		c	b	1	b	b	b			b		b	Kumarpur	1772	
c	c	c		a		c	b	a	b	b	b			b		b	Arazi Giridharipur	1773	
c	c	c		a		c	b	b	b	b	b			b		b	Dayanagar	1774	
c	c	c		a		c	b	a	b	b	b			b		b	Arazi Jalalpur	1775	
c	c	c	c	c	b		b	1	c	c	b	b	b	c		c	Jhunka	1776	
																	a	Debkunda	1777
c	c	c		b	1		a	1			a			a		a	Madda	1778	
						a	a	1	a	a	a	a	a	a	a	a	a	Hareknagar	1779
	c	c		b	2	c	a	1	a	c	a		a	b				Bishannagar	1780
c	c	c	c	c	c	c	c	1	c	c	c	c	c	c	c	c	c	Maniknagar	1781
c	c	c	c	c	2	c	a	1	b	c	b		a	a				Kazisaha	1782
c	c	c	c	c		c	a	a	a	a	c		a			c		Begunbari	1783
c	c	c	c	c		c	c	1	a	a	c		a	b		c		Chakhijli	1784
c	c	c				c	a	a	a	c	a		a	b		c		Andiran	1785
	a	c	a			c	a	a	a	c	a	c	1	a	c	a		Sarulia (P)	1786
c	c	c	c	b	1		a	1	a	a	a		1	a				Mahyampur	1787
c	c	c	c	c	1		b	a		b	b		1	b				Giridharipur	1788
c	c	c	c	c	1		b	a		b	b		b	a				Meliani	1789
c	c	c	c	c	1		b	1		b	b	4	a					Mirzapur	1790
c	c	c	c	c		c	b		b	c	b	c	4	b		c		Char Mirzapur	1791
						b	b	1	b	c				a				Naopukhuria	1792
c	c					b	b	1	b	c				a				Kapasdanga	1793
0	0	0	0	0	27	1	4	26	4	0	1	5	25	0	0	0	: Block T O T A L		

Serial Number	Name of Village	Number of Non-Government Medical Amenities available.							Availability of drinking water - Yes / No							
		Charitable non Govt. hospital/Nursing home.	Medical practitioner with MBBS Degree	Medical practitioner with other degree	Medical practitioner with no degree	Traditional practitioner and faith healer	Medicine Shop	Others	Tap water (Treated/Untreated)	Well water (Covered / Uncovered well)	Hand Pump	Tube wells / Bore well	Spring	River / Canal	Tank / Pond / Lake	Others
1	2	32	33	34	35	36	37	38	39	40	41	42	43	44	45	46
1770	Jalalpur	0	0	0	7	4	7	0	Yes	No	Yes	No	No	Yes	Yes	No
1771	Chardiar															
1772	Kumarpur	0	0	0	8	7	8	0	Yes	No	Yes	Yes	No	Yes	Yes	No
1773	Arazi Giridharipur	0	0	0	0	0	0	0	No	No	Yes	No	No	Yes	Yes	No
1774	Dayanagar	0	0	0	5	2	5	0	No	No	Yes	No	No	No	Yes	No
1775	Arazi Jalalpur	0	0	0	0	0	0	0	No	No	Yes	No	No	No	Yes	No
1776	Jhunka	0	0	0	11	0	11	0	No	No	Yes	Yes	No	No	Yes	No
1777	Debkunda	0	0	0	0	0	3	0	Yes	No	No	Yes	No	No	Yes	No
1778	Madda	0	0	0	15	0	15	0	Yes	Yes	No	Yes	No	No	Yes	No
1779	Hareknagar	1	4	0	0	0	9	0	Yes	No	No	Yes	No	No	Yes	No
1780	Bishannagar	0	0	0	13	3	9	0	Yes	Yes	No	Yes	No	No	Yes	No
1781	Maniknagar	0	0	0	3	2	3	0	No	No	Yes	No	No	Yes	Yes	No
1782	Kazisaha	0	0	0	10	3	10	0	No	No	Yes	No	No	Yes	Yes	No
1783	Begunbari	0	0	0	6	3	8	0	No	No	Yes	No	No	No	No	No
1784	Chakhijli	0	0	0	1	0	0	0	No	No	Yes	Yes	No	No	Yes	No
1785	Andiran	0	0	0	1	1	2	0	No	No	Yes	Yes	No	No	Yes	Yes
1786	Sarulia (P)	0	0	0	0	0	2	0	Yes	No	No	Yes	No	No	Yes	No
1787	Mahyampur	0	0	0	6	5	6	0	Yes	No	Yes	Yes	No	Yes	Yes	No
1788	Giridharipur	0	0	0	1	2	1	0	Yes	No	Yes	Yes	No	Yes	Yes	No
1789	Meliani	0	0	0	5	4	5	0	Yes	No	Yes	Yes	No	Yes	Yes	No
1790	Mirzapur	0	0	0	2	3	2	0	Yes	No	Yes	Yes	No	Yes	Yes	No
1791	Char Mirzapur	0	0	0	0	0	0	0	Yes	Yes	Yes	Yes	No	No	Yes	No
1792	Naopukhuria	0	0	0	0	0	0	0	No	Yes	No	No	No	No	No	No
1793	Kapasdanga	0	0	0	0	0	0	0	No	Yes	Yes	Yes	No	No	Yes	No
Block T O T A L :		2	9	6	164	77	173	0	15	12	33	33	0	27	52	3

Availability of toilet & others Yes / No				Communication and transport facilities (If amenities available code -Yes is given except for Village Pin Code ,If not available within the village , the distance range code viz; a for < 5 Kms, b for 5-10 Kms and c for 10+ kms of nearest place where facility is available is given).								
Community toilet including bath.	Community toilet excluding bath.	Rural sanitary mart or sanitary hardware outlet available near the village.	Community bio- gas or recycle of waste for productive use.	Post office(PO)	Sub post office (SPO)	Post & Telegraph office (P&TO)	Village Pin Code	Telephones (Land lines)	Public call office (PCO)	Mobile phone coverage	Name of Village	Serial Number
47	48	49	50	51	52	53	54	55	56	57	2	1
No	No	Yes	No	Yes	b	b	742189	Yes	Yes	Yes	Jalalpur	1770
											Chardiar	1771
No	No	Yes	No	Yes	b	b	742189	Yes	Yes	Yes	Kumarpur	1772
No	No	Yes	No	a	b	b	742133	Yes	Yes	Yes	Arazi Giridharipur	1773
No	No	Yes	No	a	b	b	742134	Yes	Yes	Yes	Dayanagar	1774
No	No	Yes	No	a	b	b	742109	a	b	Yes	Arazi Jalalpur	1775
No	No	No	No	Yes	a	b	742134	Yes	Yes	Yes	Jhunka	1776
No	No	No	No	a	Yes	a	742133	Yes	Yes	Yes	Debkunda	1777
No	No	No	No	a	Yes	a	742176	Yes	a	Yes	Madda	1778
No	No	No	Yes	a	Yes	a	742177	Yes	Yes	Yes	Hareknagar	1779
No	No	No	No	b	Yes	b	742133	Yes	Yes	Yes	Bishannagar	1780
No	No	Yes	No	Yes	c	b	742133	Yes	Yes	Yes	Maniknagar	1781
No	No	No	No	Yes	b	b	742133	Yes	Yes	Yes	Kazisaha	1782
No	No	Yes	No	Yes	a	a	742133	Yes	Yes	Yes	Begunbari	1783
No	No	No	No	a	a	b	742133	Yes	Yes	Yes	Chakhijli	1784
No	No	No	No	a	a	a	742177	Yes	Yes	Yes	Andiran	1785
No	No	No	No	a	a	b	742109	Yes	Yes	Yes	Sarulia (P)	1786
No	No	Yes	No	a	Yes	a	742189	Yes	a	Yes	Mahyampur	1787
No	No	Yes	No	b	a	b	742133	b	b	Yes	Giridharipur	1788
No	No	Yes	No	b	a	b	742190	b	b	Yes	Meliani	1789
No	No	Yes	No	b	Yes	b	742190	Yes	Yes	Yes	Mirzapur	1790
No	No	Yes	No	b	Yes	b	742190	Yes	Yes	Yes	Char Mirzapur	1791
No	No	No	No	a		b	742133		a		Naopukhuria	1792
No	No	No	No		Yes	c	742133	Yes	Yes	Yes	Kapasdanga	1793
2	1	27	1	16	13	0	55	39	30	54	: Block T O T A L	

Communication and transport facilities (If amenities available code -Yes is given except for Village Pin Code ,If not available within the village , the distance range code viz; a for < 5 Kms, b for 5-10 Kms and c for 10+ kms of nearest place where facility is available is given).													Village connected to highway (If amenities available code viz; a for < 5 Kms, b for 5-10 Kms and c for 10+ kms of nearest place where facility is available is given).			
Serial Number	Name of Village	Internet cafes/ Common service centre (CSC)	Private courier facility	Bus service (Public & Private)	Railway stations	Auto/Modified Autos	Taxis and Vans	Tractors	Cycle-pulled rickshaws(Manual & Machine driven)	Carts driven by animals	Sea /River ferry service	Connected to national highway(NH)	Connected to state highway(SH)	Connected to major district road (MDR)	Connected to others district road	Pucca roads
1	2	58	59	60	61	62	63	64	65	66	67	68	69	70	71	72
1770	Jalalpur	a	b	b	b	b	b	b	Yes	Yes	Yes	b	b			Yes
1771	Chardiar															
1772	Kumarpur	Yes	b	b	b	b	Yes	Yes	Yes	Yes	Yes	b	b			Yes
1773	Arazi Giridharipur	a	a	a	b	b	b	a	Yes	Yes	b	a	b			Yes
1774	Dayanagar	a	a	a	b	b	b	Yes	Yes	Yes	a	a	b			Yes
1775	Arazi Jalalpur	a	a	a	b	b	b	a	Yes	Yes	b					a
1776	Jhunka	a	Yes	Yes	b	Yes	Yes	Yes	Yes	a	b	Yes	b		a	a
1777	Debkunda	b	Yes	a	a	a	Yes	Yes	Yes	Yes	b	a	a	a	a	Yes
1778	Madda	a	a	a	a	a	Yes	b	Yes	Yes	b	a	a	Yes	Yes	Yes
1779	Hareknagar	a	Yes	Yes	a	a	Yes	Yes	Yes	Yes	a	a		a	a	Yes
1780	Bishannagar	b	b	b	b	b	Yes	Yes	Yes	Yes	c	b	c	b	Yes	a
1781	Maniknagar	c	c	Yes	b	c	Yes	c	b	Yes	Yes	c	c	Yes	c	b
1782	Kazisaha	a	a	b	b	c	Yes	Yes	Yes	Yes	b	b			Yes	a
1783	Begunbari	a	a	a	a	b	Yes	Yes	Yes	Yes	b	a	a		Yes	Yes
1784	Chakhijli	c	a	a	a	c	a	Yes	Yes	Yes	b	a	c		Yes	Yes
1785	Andiran	a	a	a	a	c	a	Yes	Yes	Yes	b	a			Yes	Yes
1786	Sarulia (P)	a	a	Yes	a	a	Yes	Yes	Yes	Yes	a	Yes			Yes	Yes
1787	Mahyampur	a	a	a	a	a	Yes	Yes	Yes	Yes	b	a	a	Yes	Yes	Yes
1788	Giridharipur	b	b	b	b	b	Yes	Yes	Yes	Yes	a	b	a	a	a	a
1789	Meliani	b	b	b	b	b	Yes	Yes	Yes	Yes	b	b	b	Yes	Yes	Yes
1790	Mirzapur	b	b	b	b	b	Yes	Yes	Yes	Yes	b	Yes	b	b	Yes	Yes
1791	Char Mirzapur	Yes	b	b	b	b	Yes	b	Yes	b	b		b			Yes
1792	Naopukhuria	Yes	b	b	b	b	a	Yes	Yes	Yes	b					Yes
1793	Kapasdanga	c	b	b	b	a	a	Yes	Yes	Yes	b	b			Yes	Yes
Block T O T A L :		6	4	9	2	2	26	30	49	52	8	7	0	9	15	27

ys,village roads, banks & credit societies :-Yes is given, If not available within the code viz; a for < 5 Kms, b for 5-10 Kms place where facility is available is given).							Availability of miscellaneous facilities (If amenities available code -Yes is given, If not available within the village , the distance range code viz; a for < 5 Kms, b for 5-10 Kms and c for 10+ kms of nearest place where facility is available is given).											
73	74	75	76	77	78	79	80	81	82	83	84	85	86	87	Name of Village	Serial Number		
Yes	Yes	Yes	Yes	b	b	c	Yes	Yes	b	b	b	Yes	Yes	Yes	Jalalpur	1770		
															Chardiar	1771		
Yes	Yes	Yes	Yes	b	b	c	Yes	Yes	Yes	b	b	Yes	Yes	Yes	Kumarpur	1772		
Yes	Yes			a	b	c	Yes	Yes	c	b	b	Yes	Yes	Yes	Arazi Giridharipur	1773		
Yes	Yes		Yes	a	b	c	Yes	Yes	c	b	b	Yes	Yes	Yes	Dayanagar	1774		
Yes				a	b	c	Yes	Yes	c	b	b	Yes	Yes	Yes	Arazi Jalalpur	1775		
Yes	c	b	Yes	Yes	b	c	Yes	Yes	c	a	c	Yes	Yes	Yes	Jhunka	1776		
Yes		b	Yes	a	a	c	Yes	Yes	c	a	a	a	Yes	Yes	Debkunda	1777		
Yes		b	Yes	a	a	c	Yes	Yes	Yes	a	Yes	a	Yes	Yes	Madda	1778		
Yes		a	Yes	Yes	a	c	Yes	Yes	b	Yes	Yes	Yes	Yes	Yes	Hareknagar	1779		
Yes		c	Yes	Yes	a	c	Yes	Yes	c	b	Yes	b	Yes	Yes	Bishannagar	1780		
Yes			Yes	b	c	c	Yes	Yes	Yes	a	c	Yes	Yes	Yes	Maniknagar	1781		
Yes		b	Yes	Yes	b	c	Yes	Yes	Yes	a	b	b	Yes	Yes	Kazisaha	1782		
Yes			Yes	a	a	c	Yes	Yes	Yes	Yes	a	c	Yes	Yes	Begunbari	1783		
Yes		b	Yes	a	a	c	Yes	a	c	a	a	a	Yes	Yes	Chakhijli	1784		
Yes		b	Yes	a	a	c	Yes	Yes	Yes	Yes	a	Yes	Yes	Yes	Andiran	1785		
Yes		a	Yes	a	a	c	Yes	Yes	c	a	a	a	Yes	Yes	Sarulia (P)	1786		
Yes		Yes	Yes	a	a	c	Yes	Yes	c	a	a	Yes	Yes	Yes	Mahyampur	1787		
Yes			Yes	b	b	c	Yes	Yes	c	b	b	Yes	Yes	Yes	Giridharipur	1788		
Yes			Yes	b	b	c	Yes	a	c	b	b	Yes	Yes	Yes	Meliani	1789		
Yes			Yes	b	b	c	Yes	Yes	Yes	b	b	Yes	Yes	Yes	Mirzapur	1790		
a			Yes	b	b	c	Yes	Yes	Yes	b	b	Yes	Yes	Yes	Char Mirzapur	1791		
a			Yes	b	b	c	Yes	Yes	c	Yes	Yes	Yes	Yes	Yes	Naopukhuria	1792		
a			Yes			b	Yes	Yes	b	Yes	Yes	Yes	Yes	Yes	Kapasdanga	1793		
47	15	7	48	6	0	2	55	44	10	10	12	41	54	54	: Block T O T A L			

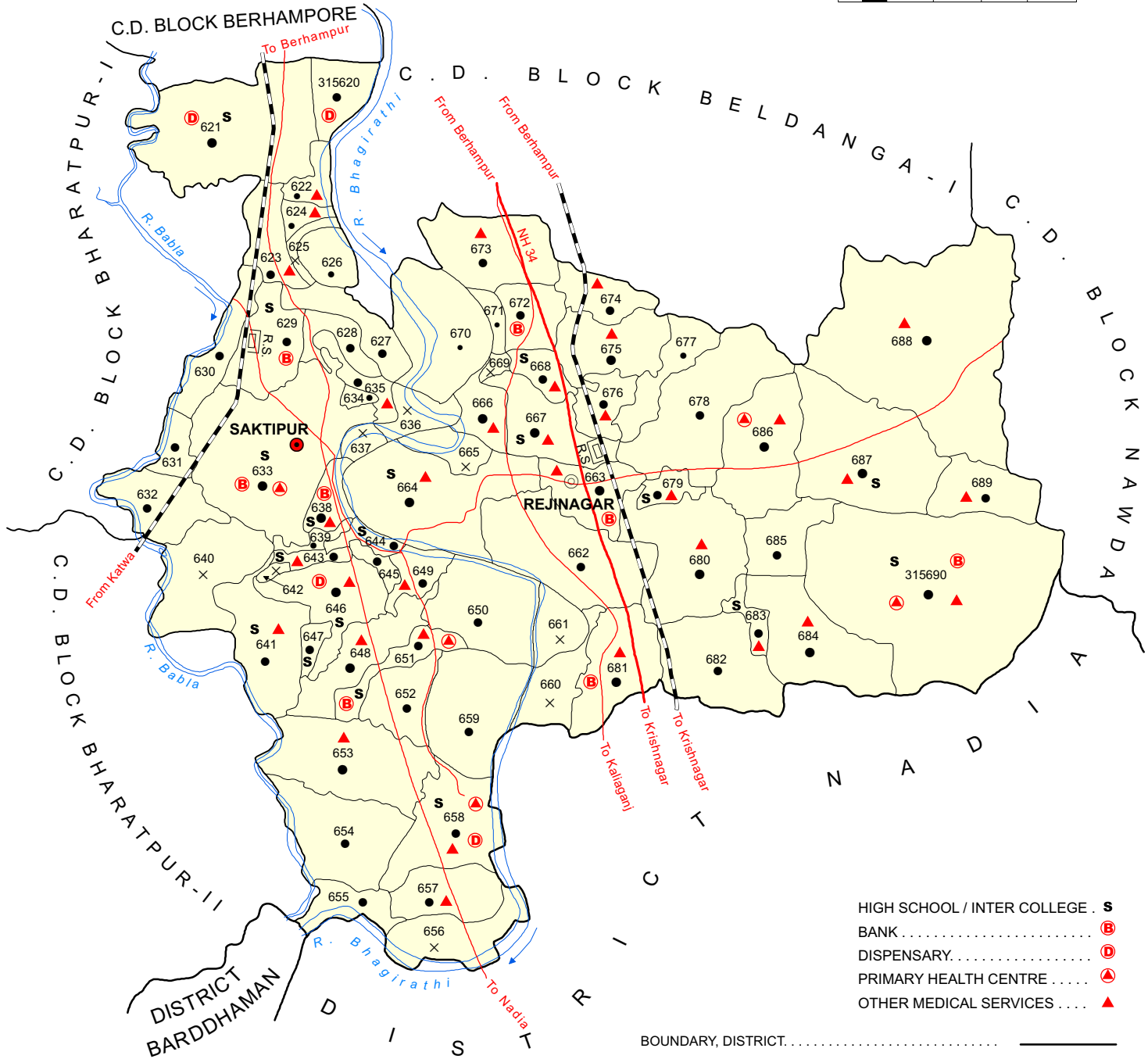
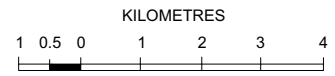
Availability of miscellaneous facilities (If amenities available code -Yes is given, If not available within the village , the distance range code viz; a for < 5 Kms, b for 5-10 Kms and c for 10+ kms of nearest place where facility is available is given).													Availability of electricity (Yes/No)			
Serial Number	Name of Village	ASHA (Accredited Social Health Activist)	Community centre with/without TV	Sports Field,	Sports Club / Recreation Centre	Cinema / Video Hall	Public Library	Public Reading Room	Newspaper Supply	Assembly Polling station	Birth & Death Registration Office	Power Supply for Domestic Use (ED)	Power Supply for Agricultural Use (EAG)	Power Supply for Commercial Use (EC)	Power Supply for All Uses (EA)	
1	2	88	89	90	91	92	93	94	95	96	97	98	99	100	101	
1770	Jalalpur	Yes	Yes	a	b	b	b	b	Yes	Yes	Yes	Yes	No	Yes	No	
1771	Chardiar															
1772	Kumarpur	Yes	Yes	Yes	Yes	b	b	b	Yes	Yes	Yes	Yes	Yes	Yes	Yes	
1773	Arazi Giridharipur	Yes	Yes	a	b	b	b	b	Yes	a	a	Yes	Yes	Yes	Yes	
1774	Dayanagar	Yes	Yes	Yes	b	b	b	b	Yes	Yes	a	Yes	Yes	Yes	Yes	
1775	Arazi Jalalpur	Yes	Yes	a	b	b	b	b	Yes	a	a	Yes	No	No	No	
1776	Jhunka	Yes	c	Yes	Yes	b	Yes	b	Yes	Yes	Yes	Yes	Yes	Yes	Yes	
1777	Debkunda	Yes	Yes	Yes	Yes	a	Yes	Yes	Yes	Yes	Yes	Yes	Yes	No	No	
1778	Madda	Yes	Yes	Yes	Yes	a	a	Yes	Yes	Yes	Yes	Yes	Yes	Yes	Yes	
1779	Hareknagar	Yes	Yes	Yes	Yes	Yes	Yes	Yes	Yes	Yes	Yes	Yes	Yes	No	No	
1780	Bishannagar	Yes	Yes	Yes	Yes	a	a	Yes	Yes	Yes	Yes	Yes	Yes	Yes	Yes	
1781	Maniknagar	Yes	c	c	c	c	c	c	Yes	Yes	c	Yes	Yes	Yes	Yes	
1782	Kazisaha	Yes	Yes	Yes	Yes	b	Yes	Yes	Yes	Yes	Yes	Yes	Yes	Yes	Yes	
1783	Begunbari	Yes	Yes	Yes	Yes	a	Yes	Yes	Yes	Yes	a	Yes	Yes	Yes	Yes	
1784	Chakhijli	a	Yes	a	Yes	a	a	a	Yes	Yes	a	Yes	No	Yes	No	
1785	Andiran	Yes	Yes	a	Yes	a	Yes	a	Yes	Yes	a	Yes	Yes	Yes	Yes	
1786	Sarulia (P)	Yes	Yes	a	Yes	Yes	a	a	Yes	Yes	a	Yes	Yes	No	No	
1787	Mahyampur	Yes	a	Yes	Yes	a	a	a	Yes	Yes	a	Yes	Yes	Yes	Yes	
1788	Giridharipur	Yes	Yes	Yes	Yes	b	b	b	b	a	a	Yes	Yes	Yes	Yes	
1789	Meliani	Yes	Yes	b	Yes	b	b	b	b	Yes	Yes	Yes	Yes	Yes	Yes	
1790	Mirzapur	Yes	Yes	b	Yes	b	b	b	Yes	Yes	Yes	Yes	Yes	Yes	Yes	
1791	Char Mirzapur	Yes	b	b	Yes	b	b	b	Yes	Yes	Yes	Yes	Yes	Yes	Yes	
1792	Naopukhuria	Yes	Yes	Yes	Yes	Yes	Yes	Yes	Yes	Yes	Yes	Yes	No	No	No	
1793	Kapasdanga	Yes	Yes	Yes	Yes	Yes	Yes	Yes	Yes	Yes	Yes	Yes	No	No	No	
Block T O T A L :		53	41	32	35	12	18	18	53	48	25	55	45	39	34	

Nearest Town		Land Use								
		Area under different types of land use (in hectares rounded up to one decimal place)								
Name	Distance range code i.e. a for < 5 Kms, b for 5-10 Kms and c for 10+ kms .	Forests	Area under Non-agricultural Uses	Barren and Un-cultivable land	Permanent Pastures and Other Grazing Lands	Land Under Miscellaneous Tree Crops etc.	Culturable Waste Land	Name of Village	Serial Number	
102	103	104	105	106	107	108	109	2	1	
BELDANGA	b	0	11.4	0	0	0	39.9	Jalalpur	1770	
		0	12.2	0	0	0	36.7	Chardiar	1771	
BELDANGA	b	0	73	0	0	0	2.5	Kumarpur	1772	
BELDANGA	b	0	9.1	0	0	0	1	Arazi Giridharipur	1773	
BELDANGA	c	0	20.1	0	0	0	0	Dayanagar	1774	
BELDANGA	b	0	2.6	0	0	0	25.5	Arazi Jalalpur	1775	
BELDANGA	a	0	0	0	0	0	0	Jhunka	1776	
BELDANGA	a	0	32	0	0	0	0	Debkunda	1777	
BELDANGA	a	0	0	0	0	0	5	Madda	1778	
BELDANGA	a	0	53.4	0	0	0	35.5	Hareknagar	1779	
BELDANGA	a	0	274.9	0	0	0	0	Bishannagar	1780	
BELDANGA	c	0	170.1	0	0	0	0	Maniknagar	1781	
BELDANGA	b	0	213.4	0	0	0	0	Kazisaha	1782	
BELDANGA	a	0	154.8	0	0	0	0	Begunbari	1783	
BELDANGA	b	0	28	0	0	0	1	Chakhijli	1784	
BELDANGA	a	0	20.8	0	0	0	0	Andiran	1785	
BELDANGA	a	0	47.6	0	0	0	0	Sarulia (P)	1786	
BELDANGA	b	0	65	0	0	0	0	Mahyampur	1787	
BELDANGA	b	0	0	0	0	0	0	Giridharipur	1788	
BELDANGA	b	0	40.5	0	0	0	0	Meliani	1789	
BELDANGA	b	0	175	0	0	0	0	Mirzapur	1790	
BELDANGA	b	0	18.7	0	0	0	0	Char Mirzapur	1791	
BELDANGA	b	0	102.6	0	0	0	0	Naopukhuria	1792	
BELDANGA	b	0	126.1	0	0	0	7	Kapasdanga	1793	
	0	0	3	2371.3	0	0	0	373.9 : Block T O T A L		

Land Use												
Area under different types of land use (in hectares rounded up to one decimal place)							Area irrigated by source (in hectare).					
Serial Number	Name of Village	Fallow lands other than current fallows	Current Fallows	Net Area Sown	Total Irrigated Land Area	Total Un-irrigated Land Area	Canals (C)	Wells/Tube-wells(W/TW)	Tanks/Lakes(T/L)	Water Falls(WF)	Others(O)	
1	2	110	111	112	113	114	115	116	117	118	119	
1770	Jalalpur	0	0	40	40	0	0	40	0	0	0	
1771	Chardiar	0	0	14	14	0	0	14	0	0	0	
1772	Kumarpur	0	0	139	57	82	0	57	0	0	0	
1773	Arazi Giridharipur	0	0	15	15	0	0	15	0	0	0	
1774	Dayanagar	0	0	52.9	25	27.9	0	25	0	0	0	
1775	Arazi Jalalpur	0	0	6.5	6.5	0	0	6.5	0	0	0	
1776	Jhunka	0	0	465.9	261.7	204.2	0	261.7	0	0	0	
1777	Debkunda	0	0	98.5	73.8	24.7	0	73.8	0	0	0	
1778	Madda	0	0	661.6	267.4	394.2	0	267.4	0	0	0	
1779	Hareknagar	0	0	259.5	139.5	120	0	139.5	0	0	0	
1780	Bishannagar	0	0	342.2	342.2	0	0	342.2	0	0	0	
1781	Maniknagar	0	0	1625.5	443.5	1182	0	443.5	0	0	0	
1782	Kazisaha	0	0	86	86	0	0	86	0	0	0	
1783	Begunbari	0	0	42	42	0	0	42	0	0	0	
1784	Chakhijli	0	0	2	2	0	0	2	0	0	0	
1785	Andiran	0	0	50	50	0	0	50	0	0	0	
1786	Sarulia (P)	0	0	195	151	44	5	146	0	0	0	
1787	Mahyampur	0	0	153.2	81.5	71.6	0	81.5	0	0	0	
1788	Giridharipur	0	0	38.6	38.6	0	0	38.6	0	0	0	
1789	Meliani	0	0	80	80	0	0	80	0	0	0	
1790	Mirzapur	0	0	579.7	299.2	280.5	0	299.2	0	0	0	
1791	Char Mirzapur	0	0	470.1	211.9	258.2	0	211.9	0	0	0	
1792	Naopukhuria	0	0	800	610	190	0	550	0	0	60	
1793	Kapasdanga	0	0	1000	610	390	0	550	60	0	0	
Block T O T A L :		0	0	13701	7307.7	6393.8	6.8	6796.6	444	0	0	

Name of three most important commodities manufactured			Name of Village	Serial Number
First	Second	Third		
120	121	122	2	1
			Jalalpur	1770
			Chardiar	1771
			Kumarpur	1772
			Arazi Giridharipur	1773
			Dayanagar	1774
			Arazi Jalalpur	1775
			Jhunka	1776
			Debkunda	1777
			Madda	1778
			Hareknagar	1779
			Bishannagar	1780
			Maniknagar	1781
			Kazisaha	1782
			Begunbari	1783
			Chakhijli	1784
			Andiran	1785
			Sarulia (P)	1786
			Mahyampur	1787
			Giridharipur	1788
			Meliani	1789
			Mirzapur	1790
			Char Mirzapur	1791
			Naopukhuria	1792
			Kapasdanga	1793
			: Block T O T A L	

INDIA
WEST BENGAL
C. D. BLOCK BELDANGA - II
DISTRICT MURSHIDABAD



- HIGH SCHOOL / INTER COLLEGE . **S**
- BANK **B**
- DISPENSARY **D**
- PRIMARY HEALTH CENTRE **▲**
- OTHER MEDICAL SERVICES **▲**

- BOUNDARY, DISTRICT
- " C. D. BLOCK
- " VILLAGE WITH MDDS CODE
- HEADQUARTERS : POLICE STATION, C. D. BLOCK
- POPULATION SIZE OF VILLAGES:
 200-499, 500-999, 1000-4999, 5000 AND ABOVE
- UNINHABITED VILLAGE WITH MDDS CODE
- NATIONAL HIGHWAY
- IMPORTANT METALLED ROADS
- RAILWAY LINE WITH STATION, BROAD GAUGE
- RIVER AND STREAM

TOTAL AREA OF THE C. D. BLOCK.....	207.93 Sq. Kms.
TOTAL POPULATION OF THE C. D. BLOCK.....	250458
TOTAL NUMBER OF VILLAGES.....	71
TOTAL NUMBER OF INHABITED VILLAGES.....	61
TOTAL NUMBER OF CENSUS TOWNS.....	NIL
TOTAL NUMBER OF STATUTORY TOWNS.....	NIL
DISTANCE FROM DISTRICT HEADQUARTERS TO C. D. BLOCK HEADQUARTERS (APPROX).....	35 Kms.

Alphabetical List of Villages

Name of the CD Block : Beldanga-II

CD Block Code (2011) : 0092

Sl. No.	Name of the Village	PLCN 2001	MDDS PLCN 2011
1	2	3	4
1	Alikpur	00944800	315626
2	Amarpur	00949700	315675
3	Andul Baria	00951200	315690
4	Arazi Jaykrishnapur	00946700	315645
5	Bachhara	00947500	315653
6	Baidyapur	00946200	315640
7	Bazarsau	00945100	315629
8	Bidupara	00948100	315659
9	Bikal Nagar	00950000	315678
10	Chak Bidupara	00948200	315660
11	Chak Chandpur	00948700	315665
12	Chak Rangapara	00946900	315647
13	Chandpur	00945700	315635
14	Chandpurdiar	00945800	315636
15	Char Erar Danga	00947800	315656
16	Char Mahammadpur	00948300	315661
17	Char Saktipur	00945900	315637
18	Charkam Nagar	00944200	315620
19	Chhatiani	00949500	315673
20	Dakshin Bachhara	00947600	315654
21	Dopukharia	00946500	315643
22	Ekdala	00950400	315682
23	Garduara	00946600	315644
24	Gholla	00946300	315641
25	Gopalpur	00950800	315686
26	Hariganja	00950100	315679
27	Ismalipur	00945200	315630
28	Jagamohanpur	00949900	315677
29	Jaikrishnapur	00946400	315642
30	Jainagar	00950200	315680
31	Jalkar Dadpur	00949100	315669
32	Janpur	00949800	315676
33	Jhikra	00951000	315688
34	Kadkhali	00947900	315657

Alphabetical List of Villages

Name of the CD Block : Beldanga-II

CD Block Code (2011) : 0092

Sl. No.	Name of the Village	PLCN 2001	MDDS PLCN 2011
1	2	3	4
35	Kamnagar	00944300	315621
36	Kashipur	00950900	315687
37	Kataikona	00945300	315631
38	Kulbaria	00950700	315685
39	Loknathpur	00950300	315681
40	Mahammadpur	00947200	315650
41	Mahata	00946000	315638
42	Mahatpur	00947400	315652
43	Maklishpur	00944500	315623
44	Manganpara	00948400	315662
45	Manikahar	00946800	315646
46	Maradighi	00949600	315674
47	Mashimpur	00944900	315627
48	Mashimpur Diar	00949200	315670
49	Mian	00945400	315632
50	Nagar	00944400	315622
51	Narikelbari	00947100	315649
52	Nazirpur	00950600	315684
53	Palitpara	00947000	315648
54	Panchkatia	00946100	315639
55	Pilkhana	00948800	315666
56	Ramna Dadpur	00949000	315668
57	Ramnagar	00948000	315658
58	Rampara Faridpur	00948600	315664
59	Rejinagar	00948500	315663
60	Sadatpur	00949300	315671
61	Sadhukhali	00949400	315672
62	Saharbat	00944600	315624
63	Saharbatidiar	00944700	315625
64	Saktipur	00945500	315633
65	Santoshpur	00945600	315634
66	Sekandarpur	00945000	315628
67	Shukur Pukur	00951100	315689
68	Sompara	00947300	315651

Alphabetical List of Villages

Name of the CD Block : Beldanga-II

CD Block Code (2011) : 0092

Sl. No.	Name of the Village	PLCN 2001	MDDS PLCN 2011
1	2	3	4
69	Sujapur	00947700	315655
70	Takipur	00948900	315667
71	Tegharia	00950500	315683

Census of India 2011
Amenities and Land use

Serial Number	Name of Village	Location code no.	Total area of the village (in hectares rounded up to one decimal place)	Total population (2011 census)	Number of households (2011 census)	Number of educational amenities available in village, the distance range code viz; a for 0-5 kms, b for 5-10 kms, c for 10+ kms of nearest place where facility is available							
						Pre-Primary school (PP)	Primary school (P)	Middle school (M)	Secondary School (S)	Senior Secondary school (SS)	Degree college of arts, science & commerce (ASC)	Engineering college(EC)	Medical college (MC)
1	2	3	4	5	6	7	8	9	10	11	12	13	14
Name of District:-Murshidabad													
Name of CD Block:-Beldanga - II													
1794	Charkam Nagar	315620	174.7	1683	384	1	1	b	a	a	c	c	c
1795	Kamnagar	315621	791.6	7923	1692	5	4	1	1	a	c	c	c
1796	Nagar	315622	81.8	833	176	3	3	a	a	a	c	c	c
1797	Maklishpur	315623	156.6	3239	730	2	2	1	a	b	c	c	c
1798	Saharbat	315624	71.5	889	192	2	2	a	a	a	c	c	c
1799	Saharbatidiar	315625	41.6	0	0								
1800	Alikpur	315626	168.3	972	216	1	1	a	a	b	c	c	c
1801	Mashimpur	315627	299.4	2203	497	3	3	1	a	a	c	c	
1802	Sekandarpur	315628	101.2	2023	486	2	2	1	b	b	c	c	c
1803	Bazarsau	315629	268.7	2936	656	3	3	1	1	a	c	c	c
1804	Ismalipur	315630	179.4	1341	298	1	1	a	a	b	c	c	c
1805	Kataikona	315631	95.1	4191	937	2	2	1	b	b	c	c	c
1806	Mian	315632	261.5	4968	1076	3	3	2	b	b	c	c	c
1807	Saktipur	315633	906.3	13123	2924	9	8	2	2	2	c	c	c
1808	Santoshpur	315634	25.6	645	149	1	1	a	a	a	c	c	c
1809	Chandpur	315635	89.7	2142	480	1	1	1	a	a	c	c	c
1810	Chandpurdiar	315636	119.5	0	0								
1811	Char Saktipur	315637	46.2	0	0								
1812	Mahata	315638	103.6	5000	1132	3	2	2	2	2	c	c	c
1813	Panchkatia	315639	41.1	862	208	1	1	a	a	a	c	c	c
1814	Baidyapur	315640	385.5	0	0								
1815	Gholla	315641	351.9	4881	1009	2	2	2	1	1	c	c	c
1816	Jaikrishnapur	315642	17	0	0								
1817	Dopukharia	315643	47.6	2771	674	3	2	1	1	1	c	c	c
1818	Garduara	315644	57.9	1646	387	3	3	1	1	a	c	c	c
1819	Arazi Jaykrishnapur	315645	46.8	1207	257	1	a	a	a	a	c	c	c
1820	Manikahar	315646	303	8114	1828	4	4	1	1	a	c	c	c
1821	Chak Rangapara	315647	45.1	3036	671	2	2	1	1	a	a	c	c
1822	Palitpara	315648	264.3	5523	1219	3	3	1	a	a	c	c	c
1823	Narikelbari	315649	96.7	2554	565	2	2	a	a	a	a	c	c
1824	Mahammadpur	315650	396.2	3130	654	4	3	1	a	a	c	c	c
1825	Sompara	315651	132.2	2577	624	4	4	2	2	a	c	c	c
1826	Mahatpur	315652	184.9	1961	417	2	2	a	a	a	c	c	c
1827	Bachhara	315653	797.1	5127	1117	3	2	1	a	b	c	c	c
1828	Dakshin Bachhara	315654	416.8	4112	888	3	2	1		a	c	c	c
1829	Sujapur	315655	109.4	1391	328	2	2	a	a	c	c	c	c
1830	Char Erar Danga	315656	218.9	0	0								
1831	Kadkhali	315657	234.1	3769	887	4	3	1	a	a	c	c	c
1832	Ramnagar	315658	394.9	3337	737	3	3	1	1	1	c	c	c
1833	Bidupara	315659	489.4	3732	800	3	3	1	a	b	c	c	c
1834	Chak Bidupara	315660	223.4	0	0								

- Village Directory

(As in 2009)

le. (If not available within the < 5 Kms, b for 5-10 Kms and c cility is available is given).						Number of Medical Amenities available. (If not available within the village , the distance range code viz; a for < 5 Kms, b for 5-10 Kms and c for 10+ kms of nearest place where facility is available is given).						Name of Village	Serial Number					
Management institute (MI)	Polytechnic (Pt)	Vocational training school /ITI	Non-formal training centre (NFTC)	Special school for disabled (SSD)	Others (specify)	Community health centre (CHC)	Primary health centre (PHC)	Primary health sub centre (PHS)	Maternity and child welfare centre (MCW)	T.B. clinic (TBC)	Hospital-allopathic (HA)			Hospital-alternative medicine (HO)	Dispensary (D)	Veterinary hospital (VH)	Mobile health clinic (MHC)	Family welfare centre (FWC)
15	16	17	18	19	20	21	22	23	24	25	26	27	28	29	30	31	2	1

Location CodeNo:-333

Location CodeNo:-0092

c	c	b	c	c		1	b	b	c	c	b	b	1	a	c	b	Charkam Nagar	1794
c	c	c	c	c			2	b	b	c	b	b	5	b	c	b	Kamnagar	1795
c	c	a	c	c	1	c	b	1	1	b	b	b	b	b		b	Nagar	1796
c	c	b	c	c	1	c	b	1	1	b	b	b	b	b		b	Maklishpur	1797
c	c	c	c	c		c	a	1	b	c	c	c	c	c	c	b	Saharbat	1798
																	Saharbatidiar	1799
c	c	c	c	c		c	b	a	c	c	c	c	c	c	c	c	Alikpur	1800
c	c	c					a	a	c	c	c	c	a	c	c	c	Mashimpur	1801
c	c	c	c	c		c	b	a	c	c	c	c	c	c	c	c	Sekandarpur	1802
c	c	c	c	c		c	a	a	c	c	a	c	a	a	c	c	Bazarsau	1803
c	c	c	c	c		c	b	b	c	c	a	a	a	b	c	c	Ismalipur	1804
c	c	c	c	c		c	b	b	b	c	b	c	b	b	c	c	Kataikona	1805
c	c	c	c	c		c	b	b		c	c	c	c	b	c	b	Mian	1806
c	c	c	c	c		c	1		c	c	c	c	c	c	c	c	Saktipur	1807
c	c	c	c	c		c	a	a	c	c	c	c	c	c	c	c	Santoshpur	1808
c	c	c	c	c		c	a	1	c	c	c	c	c	c	c	c	Chandpur	1809
																	Chandpurdiar	1810
																	Char Saktipur	1811
c	c	c	c	c		c	a	1	c	c	c	c	c	c	c	c	Mahata	1812
c	c	c	c	c		c	b	a	b	c	c	c	c	c	c	c	Panchkatia	1813
																	Baidyapur	1814
c	c	c	c	c		c	b	1	c	c	c	c	c	c	c	c	Gholla	1815
																	Jaikrishnapur	1816
c	c	c	c	c		c	b	1	b	c	c	c	c	c	c	c	Dopukharia	1817
c	c	c	c	c		c	b	a	c	c	c	c	c	c	c	c	Garduara	1818
c	c	c	c	c		c	a	a	c	c	c	c	c	c	c	c	Arazi Jaykrishnapur	1819
c	c	c	c	c		c	b	1	b	c	c	c	1	c	c	1	Manikahar	1820
c	c	c	b	c	c	c	b	a	c	c	c	c	c	c	c	c	Chak Rangapara	1821
c	c	c	c	c		c	b	1	c	a	c	c	c	c	c	c	Palitpara	1822
c	c	c	c	c		c	2	1	c	c	c	c	c	c	c	1	Narikelbari	1823
c	c	c	c	c		c	b	a	b	b	c	c	c	c	c	c	Mahammadpur	1824
c	c	c	c	c		1	1	1	b	b	c	c	c	c	c	c	Sompara	1825
c	c	c	c	c		c	a	a	c	c	c	c	c	c	c	c	Mahatpur	1826
c	c	c	c	c		1	2	1	c	c	b	b	b	c	c	c	Bachhara	1827
c	c	c				c	b	a	b	b	b		c	c			Dakshin Bachhara	1828
c	c	c	c	c		c	a	a	c	c	c	c	c	c	c	c	Sujapur	1829
																	Char Erar Danga	1830
c	c	c	c	c		c	a	1	b	c	c	c	c	c		c	Kadkhali	1831
c	c	c	c	c			1	1	b	c	b	b	2	c		b	Ramnagar	1832
c	c	c				c	b	a	c	c	c	c	b	c			Bidupara	1833
																	Chak Bidupara	1834

Serial Number	Name of Village	Number of Non-Government Medical Amenities available.							Availability of drinking water - Yes / No							
		Charitable non Govt. hospital/Nursing home.	Medical practitioner with MBBS Degree	Medical practitioner with other degree	Medical practitioner with no degree	Traditional practitioner and faith healer	Medicine Shop	Others	Tap water (Treated/Untreated)	Well water (Covered / Uncovered well)	Hand Pump	Tube wells / Bore well	Spring	River / Canal	Tank / Pond / Lake	Others
1	2	32	33	34	35	36	37	38	39	40	41	42	43	44	45	46

1794	Charkam Nagar	0	0	0	0	0	0	0	No	No	Yes	Yes	No	Yes	Yes	No
1795	Kamnagar	0	0	3	0	2	3	2	No	Yes	Yes	Yes	No	Yes	Yes	No
1796	Nagar	0	0	0	0	1	0	1	No	No	Yes	No	No	Yes	Yes	No
1797	Maklishpur	0	0	2	1	2	0	0	No	No	Yes	No	No	Yes	Yes	No
1798	Saharbat	0	0	0	2	3	0	0	No	No	Yes	No	No	Yes	Yes	No
1799	Saharbatidiar															
1800	Alikpur	0	0	0	0	0	0	0	No	No	Yes	Yes	No	Yes	Yes	No
1801	Mashimpur	0	0	0	1	2	0	0	No	No	Yes	No	No	Yes	Yes	No
1802	Sekandarpur	0	0	0	1	0	0	0	No	No	Yes	Yes	No	No	Yes	No
1803	Bazarsau	0	0	2	5	2	1	0	Yes	No	Yes	Yes	No	No	Yes	No
1804	Ismalipur	0	0	0	0	0	0	0	No	No	Yes	Yes	No	Yes	No	No
1805	Kataikona	0	0	0	6	0	1	0	Yes	No	Yes	No	No	Yes	Yes	No
1806	Mian	0	0	0	2	0	0	0	No	No	Yes	No	No	No	No	No
1807	Saktipur	0	0	1	4	2	7	0	No	No	Yes	Yes	No	Yes	Yes	No
1808	Santoshpur	0	0	0	0	0	0	0	No	No	Yes	Yes	No	No	Yes	No
1809	Chandpur	0	0	0	1	0	0	0	No	No	Yes	Yes	No	Yes	Yes	No
1810	Chandpurdiar															
1811	Char Saktipur															
1812	Mahata	0	0	0	0	0	2	0	No	No	Yes	Yes	No	Yes	Yes	No
1813	Panchkatia	0	0	0	0	0	0	0	No	No	Yes	No	No	No	No	No
1814	Baidyapur															
1815	Gholla	0	0	0	2	0	0	0	No	No	Yes	No	No	Yes	Yes	No
1816	Jaikrishnapur															
1817	Dopukharia	0	0	0	0	0	0	0	No	No	Yes	No	No	No	No	No
1818	Garduara	0	0	0	0	1	0	0	No	No	No	Yes	No	No	Yes	No
1819	Arazi Jaykrishnapur	0	0	0	0	2	0	0	No	No	Yes	Yes	No	Yes	Yes	No
1820	Manikahar	0	0	3	0	0	4	0	No	No	Yes	No	No	No	Yes	No
1821	Chak Rangapara	0	0	3	0	0	2	0	No	No	Yes	No	No	No	Yes	No
1822	Palitpara	0	0	0	0	1	0	0	No	No	No	Yes	No	No	No	No
1823	Narikelbari	0	0	0	0	5	0	0	No	No	Yes	Yes	No	Yes	Yes	No
1824	Mahammadpur	0	0	0	0	0	0	0	No	No	Yes	No	No	Yes	Yes	No
1825	Sompara	0	0	0	2	0	3	0	No	No	Yes	No	No	No	Yes	No
1826	Mahatpur	0	0	0	2	0	0	0	No	No	Yes	Yes	No	No	Yes	No
1827	Bachhara	0	0	0	4	0	0	0	No	No	No	Yes	No	No	No	No
1828	Dakshin Bachhara	0	0	0	4	6	2	0	No	No	No	Yes	No	No	No	No
1829	Sujapur	0	0	0	2	3	2	0	No	No	No	Yes	No	Yes	Yes	No
1830	Char Erar Danga															
1831	Kadkhali	0	0	0	1	1	1	0	No	No	Yes	No	No	Yes	Yes	No
1832	Ramnagar	0	0	0	3	0	2	0	No	No	Yes	Yes	No	Yes	Yes	No
1833	Bidupara	0	0	0	0	0	0	0	No	No	No	Yes	No	No	No	Yes
1834	Chak Bidupara															

Availability of toilet & others Yes / No				Communication and transport facilities (If amenities available code -Yes is given except for Village Pin Code ,If not available within the village , the distance range code viz; a for < 5 Kms, b for 5-10 Kms and c for 10+ kms of nearest place where facility is available is given).								
Community toilet including bath.	Community toilet excluding bath.	Rural sanitary mart or sanitary hardware outlet available near the village.	Community bio- gas or recycle of waste for productive use.	Post office(PO)	Sub post office (SPO)	Post & Telegraph office (P&TO)	Village Pin Code	Telephones (Land lines)	Public call office (PCO)	Mobile phone coverage	Name of Village	Serial Number
47	48	49	50	51	52	53	54	55	56	57	2	1

No	No	Yes	No	a	b	c	742405	Yes	Yes	Yes	Charkam Nagar	1794
No	No	Yes	No	Yes	b	c	742405	Yes	Yes	Yes	Kamnagar	1795
No	No	No	No	a	a	b	742405	Yes	a	Yes	Nagar	1796
No	No	No	No	a	a	c	742405	Yes	Yes	Yes	Maklishpur	1797
No	No	No	No	b	a	c	742405	Yes	Yes	Yes	Saharbat	1798
											Saharbatidiar	1799
No	No	No	No	b	a	c	742405	Yes	b	Yes	Alikpur	1800
No	No	No	No	a	a	c	742163	Yes	a	Yes	Mashimpur	1801
No	No	No	No	b	a	c	742163	Yes	Yes	Yes	Sekandarpur	1802
No	No	Yes	No	a	Yes	c	742163	Yes	Yes	Yes	Bazarsau	1803
No	No	No	No	a	b	c	742163	a	a	Yes	Ismalipur	1804
No	No	No	No	b	a	c	742404	Yes	Yes	Yes	Kataikona	1805
No	No	No	No	b	Yes	c	742404	Yes	Yes	Yes	Mian	1806
No	Yes	No	No	Yes	a	Yes	742163	Yes	Yes	Yes	Saktipur	1807
No	No	No	No	a	a	c	742163	a	a	Yes	Santoshpur	1808
No	No	No	No	a	Yes	c	742163	Yes	a	Yes	Chandpur	1809
											Chandpurdiar	1810
											Char Saktipur	1811
No	No	Yes	No	Yes	a	c	742163	Yes	Yes	Yes	Mahata	1812
No	No	No	No	c	a	c	742163	Yes	a	Yes	Panchkatia	1813
											Baidyapur	1814
No	No	No	No	b	a	c	742163	Yes	a	Yes	Gholla	1815
											Jaikrishnapur	1816
No	No	No	No	c	a	c	742163	Yes	Yes	Yes	Dopukharia	1817
No	No	No	No	c	a	c	742163	Yes	a	Yes	Garduara	1818
No	No	No	No	c	a	c	742166	Yes	Yes	Yes	Arazi Jaykrishnapur	1819
No	No	No	No	c	Yes	Yes	742163	Yes	Yes	Yes	Manikahar	1820
No	No	Yes	No	b	Yes	c	742163	Yes	Yes	Yes	Chak Rangapara	1821
No	No	No	No	c	b	c	742163	Yes	Yes	Yes	Palitpara	1822
No	No	No	No	c	a	c	742163	Yes	Yes	Yes	Narikelbari	1823
No	No	Yes	No	b	a	c	742165	Yes	Yes	Yes	Mahammadpur	1824
No	No	Yes	No	b	Yes	c	742163	Yes	Yes	Yes	Sompara	1825
No	No	No	No	a	b	c	742163	Yes	a	Yes	Mahatpur	1826
No	No	No	No	Yes	b	b	742163	Yes	Yes	Yes	Bachhara	1827
No	No	No	No	a		b	742163	Yes	Yes	Yes	Dakshin Bachhara	1828
No	No	Yes	No	a	c	c	742163	a	a	Yes	Sujapur	1829
											Char Erar Danga	1830
No	No	Yes	No	c	Yes	c	742163	a	a	Yes	Kadkhali	1831
No	No	Yes	No	b	a	c	742163	Yes	Yes	Yes	Ramnagar	1832
No	No	No	No	a		b	742163	Yes	Yes	Yes	Bidupara	1833
											Chak Bidupara	1834

Communication and transport facilities (If amenities available code -Yes is given except for Village Pin Code ,If not available within the village , the distance range code viz; a for < 5 Kms, b for 5-10 Kms and c for 10+ kms of nearest place where facility is available is given).													Village connected to highway (If amenities available code viz; a for < 5 Kms, b for 5-10 Kms and c for 10+ kms of nearest place where facility is available is given).			
Serial Number	Name of Village	Internet cafes/ Common service centre (CSC)	Private courier facility	Bus service (Public & Private)	Railway stations	Auto/Modified Autos	Taxis and Vans	Tractors	Cycle-pulled rickshaws(Manual & Machine driven)	Carts driven by animals	Sea /River ferry service	Connected to national highway(NH)	Connected to state highway(SH)	Connected to major district road (MDR)	Connected to others district road	Pucca roads
1	2	58	59	60	61	62	63	64	65	66	67	68	69	70	71	72

1794	Charkam Nagar	a	a	a	a	a	Yes	Yes	Yes	Yes	Yes	b	b	b	a	a
1795	Kamnagar	b	b	Yes	Yes	b	Yes	Yes	Yes	Yes	Yes	b	c	Yes	Yes	Yes
1796	Nagar	b	b	Yes	a	b	Yes	Yes	Yes	Yes	Yes	c	c			a
1797	Maklishpur	b	b	Yes	Yes	c	Yes	Yes	Yes	Yes	a	c	c	Yes		a
1798	Saharbat	a	b	a	a	a	a	Yes	Yes	Yes	Yes	b	b	a	a	a
1799	Saharbatidiar															
1800	Alikpur	b	b	a	a	c	c	a	Yes	Yes	Yes	c	c	a		a
1801	Mashimpur	b	b	a	a	a	a	Yes	Yes	Yes	a	c		Yes	a	a
1802	Sekandarpur	b	b	a	b	b	c	a	Yes	Yes	b	c	c	Yes		a
1803	Bazarsau	Yes	a	Yes	Yes	Yes	Yes	Yes	Yes	Yes	a	c	c	c	Yes	Yes
1804	Ismalipur	a	c	a	a	c	Yes	Yes	Yes	a	Yes	c	a	c	c	a
1805	Kataikona	b	b	b	a	c	a	Yes	b	Yes	Yes	c	c	b	b	b
1806	Mian	b	b	b	Yes	b	b	Yes	Yes	Yes	Yes	c	c	b		b
1807	Saktipur	Yes	Yes	Yes	a	Yes	Yes	Yes	Yes	Yes	Yes	b	c	Yes	c	Yes
1808	Santoshpur	c	a	a	b	b	a	b	Yes	Yes	a	c	c	a		a
1809	Chandpur	c	Yes	Yes	b	b	b	b	Yes	Yes	Yes	c	c	Yes		a
1810	Chandpurdiar															
1811	Char Saktipur															
1812	Mahata	Yes	Yes	Yes	a	c	Yes	Yes	Yes	Yes	Yes	b	c	Yes	Yes	Yes
1813	Panchkatia	a	b	Yes	b	b	b	a	a	Yes	a	b	c	Yes	Yes	Yes
1814	Baidyapur															
1815	Gholla	b	b	a	b	c	c	Yes	Yes	Yes	Yes	b	c	a		Yes
1816	Jaikrishnapur															
1817	Dopukharia	b	Yes	a	b	b	b	a	a	Yes	a	b	c	Yes	a	a
1818	Garduara	c	a	Yes	Yes	c	Yes	Yes	Yes	Yes	Yes	b	c	Yes	c	Yes
1819	Arazi Jaykrishnapur	c	a	Yes	b	c	Yes	a	Yes	Yes	a	b	c		c	a
1820	Manikahar	b	Yes	a	b	a	b	Yes	Yes	Yes	a	b	c	Yes	a	a
1821	Chak Rangapara	b	b	a	b	a	a	a	Yes	Yes	a	c	c	a	a	Yes
1822	Palitpara	c	b	Yes	b	c	Yes	Yes	Yes	Yes	a	b		Yes		Yes
1823	Narikelbari	c	a	Yes	b	c	Yes	Yes	Yes	Yes	Yes	b	c			a
1824	Mahammadpur	a	b	Yes	b	c	Yes	Yes	Yes	Yes	a	b	c	a	a	a
1825	Sompara	Yes	b	Yes	b	c	Yes	Yes	Yes	Yes	a	b		Yes	a	a
1826	Mahatpur	b	b	Yes	b	c	c	Yes	Yes	Yes	Yes	a	b	c	Yes	a
1827	Bachhara	c	c	Yes	c	b	Yes	Yes	Yes	Yes	a	b		Yes	b	a
1828	Dakshin Bachhara	b	c	a	c	c	Yes	Yes	Yes	Yes	a	b	a	c	b	a
1829	Sujapur	c	c	b	c	b	b	Yes	Yes	Yes	a	b	b	a	a	a
1830	Char Erar Danga															
1831	Kadkhali	c	c	b	b	b	b	Yes	Yes	Yes	a	b	b	Yes	a	a
1832	Ramnagar	b	c	Yes	b	c	Yes	Yes	Yes	Yes	Yes	c		Yes		Yes
1833	Bidupara	b	c	b	c	c	Yes	Yes	Yes	Yes	a	b		b	b	Yes
1834	Chak Bidupara															

ys,village roads, banks & credit societies
 :-Yes is given, If not available within the
 code viz; a for < 5 Kms, b for 5-10 Kms
 place where facility is available is given).

Availability of miscellaneous facilities (If amenities available code -Yes is given, If not
 available within the village , the distance range code viz; a for < 5 Kms, b for 5-10 Kms
 and c for 10+ kms of nearest place where facility is available is given).

73	74	75	76	77	78	79	80	81	82	83	84	85	86	87	Name of Village	Serial Number
73	74	75	76	77	78	79	80	81	82	83	84	85	86	87	2	1

Yes	Yes	Yes	Yes	a	a	b	Yes	Yes	c	a	a	b	Yes	Yes	Charkam Nagar	1794
Yes		Yes	Yes	a	c	c	Yes	Yes	c	a	Yes	a	Yes	Yes	Kamnagar	1795
Yes	a	c	Yes	a	c	c	Yes	a	c	b	b	Yes	Yes	Yes	Nagar	1796
Yes	a	a	Yes	a	c	c	Yes	Yes	c	b	b	Yes	Yes	Yes	Maklishpur	1797
Yes	b	Yes	a	a		c	Yes	Yes	c	b	c	c	Yes	Yes	Saharbat	1798
															Saharbatidiar	1799
Yes				b	c	c	Yes	a	c	c	b	Yes	Yes	Yes	Alikpur	1800
Yes			Yes		b	c	Yes	Yes	c	c	Yes	Yes	Yes	Yes	Mashimpur	1801
Yes		b	Yes	b	c	c	Yes	a	c	c	b	Yes	Yes	Yes	Sekandarpur	1802
Yes		a	Yes	Yes	b	c	Yes	Yes	Yes	Yes	a	Yes	Yes	Yes	Bazarsau	1803
Yes		Yes	Yes	a	c	c	Yes	a	c	c	b	Yes	Yes	Yes	Ismalipur	1804
Yes	b	Yes	Yes	b	c	c	Yes	Yes	c	b	b	Yes	Yes	Yes	Kataikona	1805
Yes		Yes	Yes	b	c	c	Yes	Yes	c	c	b	a	Yes	Yes	Mian	1806
Yes	Yes	Yes	Yes	Yes	b	Yes	Yes	Yes	Yes	c	Yes	c	Yes	Yes	Saktipur	1807
Yes		Yes		b	c	c	Yes	a	c	c	b	Yes	Yes	Yes	Santoshpur	1808
Yes		Yes	Yes	b	c	c	Yes	a	c	c	b	Yes	Yes	Yes	Chandpur	1809
															Chandpurdiar	1810
															Char Saktipur	1811
Yes	Yes	Yes	Yes	Yes	b	Yes	Yes	Yes	Yes	c	Yes	Yes	Yes	Yes	Mahata	1812
Yes				a	b	c	Yes	Yes	c	Yes	Yes	Yes	Yes	Yes	Panchkatia	1813
															Baidyapur	1814
Yes			Yes	b	b	c	Yes	a	c	c	b	Yes	Yes	Yes	Gholla	1815
															Jaikrishnapur	1816
Yes			Yes	a	b	c	Yes	Yes	c	Yes	Yes	Yes	Yes	Yes	Dopukharia	1817
Yes	Yes	Yes	Yes	a	b	c	Yes	a	c	c	Yes	Yes	Yes	Yes	Garduara	1818
Yes	Yes	a	Yes	a	b	c	Yes	a	c	c	a	Yes	Yes	Yes	Arazi Jaykrishnapur	1819
Yes			Yes	a	b	c	Yes	Yes	Yes	Yes	Yes	Yes	Yes	Yes	Manikahar	1820
Yes	a	a	Yes	b	c	c	Yes	Yes	Yes	c	b	b	Yes	Yes	Chak Rangapara	1821
Yes	a	a	Yes	a	b	c	Yes	Yes	c	c	b	Yes	Yes	Yes	Palitpara	1822
Yes	Yes	a	Yes	a	b	c	Yes	Yes	Yes	c	a	Yes	Yes	Yes	Narikelbari	1823
Yes	a	a	Yes	a	b	c	Yes	a	c	b	b	Yes	Yes	Yes	Mahammadpur	1824
Yes	a	a	Yes	Yes	b	c	Yes	a	Yes	b	a	Yes	Yes	Yes	Sompara	1825
Yes			Yes	a	b	c	Yes	a	c	c	b	Yes	Yes	Yes	Mahatpur	1826
Yes	a	b	Yes	b	c	c	Yes	Yes	c	b	Yes	Yes	Yes	Yes	Bachhara	1827
Yes	a	a	Yes	b	c	c	Yes	Yes	Yes	c	a	Yes	Yes	Yes	Dakshin Bachhara	1828
a		a	Yes	b	c	c	Yes	Yes	c	b	c	Yes	Yes	Yes	Sujapur	1829
															Char Erar Danga	1830
Yes		a	Yes	b	c	c	Yes	Yes	c	b	c	c	Yes	Yes	Kadkhali	1831
Yes		Yes	Yes	b	c	c	Yes	Yes	c	c	c	c	Yes	Yes	Ramnagar	1832
Yes	c	a	Yes	a	b	c	Yes	Yes	Yes	c	Yes	Yes	Yes	Yes	Bidupara	1833
															Chak Bidupara	1834

Availability of miscellaneous facilities (If amenities available code -Yes is given, If not available within the village , the distance range code viz; a for < 5 Kms, b for 5-10 Kms and c for 10+ kms of nearest place where facility is available is given).												Availability of electricity (Yes/No)			
Serial Number	Name of Village	ASHA (Accredited Social Health Activist)	Community centre with/without TV	Sports Field,	Sports Club / Recreation Centre	Cinema / Video Hall	Public Library	Public Reading Room	Newspaper Supply	Assembly Polling station	Birth & Death Registration Office	Power Supply for Domestic Use (ED)	Power Supply for Agricultural Use (EAG)	Power Supply for Commercial Use (EC)	Power Supply for All Uses (EA)
1	2	88	89	90	91	92	93	94	95	96	97	98	99	100	101

1794	Charkam Nagar	b	b	a	a	b	b	b	a	a	a	Yes	No	Yes	No
1795	Kamnagar	Yes	Yes	a	a	c	a	Yes	Yes	a	a	Yes	No	No	No
1796	Nagar	b	c	a	c	c	a	a	Yes	b	a	Yes	No	No	No
1797	Maklishpur	b	c	Yes	c	c	Yes	Yes	Yes	Yes	Yes	Yes	No	Yes	No
1798	Saharbat	b	c	a	b	c	a	a	Yes	Yes	a	Yes	Yes	No	No
1799	Saharbatidiar														
1800	Alikpur	Yes	c	Yes	Yes	c	a	a	Yes	Yes	a	Yes	No	No	No
1801	Mashimpur	Yes	Yes	Yes	Yes	c	a	Yes	a	Yes	a	Yes	No	Yes	No
1802	Sekandarpur	Yes	c	Yes	Yes	c	a	a	Yes	Yes	a	Yes	No	Yes	No
1803	Bazarsau	Yes	Yes	Yes	c	c	a	a	Yes	Yes	a	Yes	No	Yes	No
1804	Ismalipur	b	b	Yes	Yes	c	b	b	Yes	Yes	b	Yes	Yes	Yes	Yes
1805	Kataikona	Yes	b	b	b	c	b	b	b	Yes	b	Yes	Yes	Yes	Yes
1806	Mian	Yes	b	b	c	c	b	b	b	Yes	b	Yes	Yes	Yes	Yes
1807	Saktipur	Yes	c	Yes	Yes	c	Yes	c	Yes	Yes	Yes	Yes	No	Yes	No
1808	Santoshpur	Yes	Yes	a	Yes	c	a	Yes	Yes	Yes	a	Yes	No	No	No
1809	Chandpur	Yes	c	Yes	Yes	c	b	b	Yes	Yes	a	Yes	No	No	No
1810	Chandpurdiar														
1811	Char Saktipur														
1812	Mahata	a	c	a	Yes	c	Yes	c	Yes	Yes	Yes	Yes	No	Yes	No
1813	Panchkatia	Yes	Yes	a	a	Yes	a	a	Yes	Yes	a	Yes	No	No	No
1814	Baidyapur														
1815	Gholla	b	c	Yes	c	c	Yes	Yes	Yes	Yes	a	Yes	Yes	No	No
1816	Jaikrishnapur														
1817	Dopukharia	Yes	Yes	a	Yes	Yes	a	a	Yes	Yes	Yes	Yes	No	Yes	No
1818	Garduara	Yes	c	a	a	c	a	c	Yes	Yes	a	Yes	No	Yes	No
1819	Arazi Jaykrishnapur	a	c	a	a	c	a	c	Yes	a	a	Yes	No	Yes	No
1820	Manikahar	Yes	Yes	Yes	Yes	Yes	a	a	Yes	Yes	a	Yes	Yes	Yes	Yes
1821	Chak Rangapara	b	b	a	b	Yes	a	a	Yes	Yes	Yes	Yes	Yes	Yes	Yes
1822	Palitpara	Yes	c	b	b	c	a	c	Yes	Yes	Yes	Yes	No	Yes	No
1823	Narikelbari	Yes	c	a	a	c	a	c	Yes	Yes	Yes	Yes	No	Yes	No
1824	Mahammadpur	Yes	a	Yes	a	c	a	a	Yes	Yes	a	Yes	Yes	Yes	Yes
1825	Sompara	Yes	Yes	Yes	Yes	c	Yes	Yes	Yes	Yes	a	Yes	Yes	Yes	Yes
1826	Mahatpur	a	Yes	Yes	a	c	a	Yes	Yes	Yes	a	Yes	Yes	Yes	Yes
1827	Bachhara	Yes	Yes	Yes	Yes	c	b	b	Yes	Yes	a	Yes	Yes	Yes	Yes
1828	Dakshin Bachhara	b	c	Yes	Yes	c	b	b	Yes	Yes	a	Yes	Yes	Yes	Yes
1829	Sujapur	Yes	Yes	Yes	a	b	a	b	a	Yes	a	Yes	Yes	No	No
1830	Char Erar Danga														
1831	Kadkhali	Yes	Yes	Yes	a	b	Yes	b	a	Yes	a	Yes	Yes	No	No
1832	Ramnagar	c	Yes	Yes	a	b	a	a	Yes	Yes	Yes	Yes	Yes	No	No
1833	Bidupara	Yes	c	Yes	Yes	c	b	b	Yes	Yes	a	Yes	Yes	Yes	Yes
1834	Chak Bidupara														

Nearest Town		Land Use							
		Area under different types of land use (in hectares rounded up to one decimal place)							
Name	Distance range code i.e. a for < 5 Kms, b for 5-10 Kms and c for 10+ kms .	Forests	Area under Non-agricultural Uses	Barren and Un-cultivable land	Permanent Pastures and Other Grazing Lands	Land Under Miscellaneous Tree Crops etc.	Culturable Waste Land	Name of Village	Serial Number
102	103	104	105	106	107	108	109	2	1

BERHAMPORE	b	0	56	0	0	0	9.6	Charkam Nagar	1794
BERHAMPURE	c	0	254.6	0	0	0	2	Kamnagar	1795
BERHAMPUR	b	0	14.8	0	0	0	0	Nagar	1796
BERHAMPUR	c	0	20.5	0	0	0	1.8	Maklishpur	1797
BERHAMPUR	b	0	13.5	0	0	0	0	Saharbati	1798
BERHAMPUR	b	0	6.6	0	0	0	0	Saharbatidiar	1799
BERHAMPUR	a	0	33.3	0	0	0	10	Alikpur	1800
BERHAMPORE	c	0	83	0	0	0	19	Mashimpur	1801
BERHAMPUR	c	0	17.2	0	0	0	1	Sekandarpur	1802
BERHAMPORE	c	0	61.7	0	0	0	5	Bazarsau	1803
BERHAMPORE	b	0	13.4	0	0	0	4	Ismalipur	1804
BHARAMPUR	b	0	15.1	0	0	0	12	Kataikona	1805
BERHAMPUR	b	0	37.5	0	0	0	6	Mian	1806
BERHAMPORE	b	0	317.3	0	0	0	4	Saktipur	1807
BELDANGA	c	0	3.8	0	0	0	0	Santoshpur	1808
BERHAMPORE	c	0	12.2	0	0	0	2	Chandpur	1809
		0	22.5	0	0	0	20	Chandpurdiar	1810
		0	6	0	0	0	10	Char Saktipur	1811
BERHAMPORE	b	0	24.6	0	0	0	6	Mahata	1812
BERHAMPORE	b	0	18	0	0	0	0.4	Panchkatia	1813
		0	56.5	0	0	0	1	Baidyapur	1814
BERHAMPUR	b	0	121.9	0	0	0	1	Gholla	1815
		0	4	0	0	0	0	Jaikrishnapur	1816
BERHAMPORE	c	0	19.2	0	0	0	0.4	Dopukharia	1817
BERHAMPORE	c	0	21.8	0	0	0	0.3	Garduara	1818
BERHAMPORE	c	0	1	0	0	0	3.8	Arazi Jaykrishnapur	1819
BERHAMPORE	c	0	150.4	0	0	0	25.1	Manikahar	1820
BERHAMPORE	c	0	18.1	0	0	0	1	Chak Rangapara	1821
BERHAMPORE	b	0	89.3	0	0	0	8	Palitpara	1822
BERHAMPORE	c	0	27.2	0	0	0	0.5	Narikelbari	1823
BERHAMPORE	b	0	100	0	0	0	47.2	Mahammadpur	1824
BERHAMPORE	b	0	50	0	0	0	0.2	Sompara	1825
BERHAMPORE	c	0	49.7	0	0	0	1.2	Mahatpur	1826
BERHAMPORE	b	2	186.3	0	0	0	62	Bachhara	1827
BERHAMPORE	c	0	166.7	0	0	0	9.1	Dakshin Bachhara	1828
KATOWA	c	6	22.4	0	0	0	0	Sujapur	1829
		0	61.9	0	0	0	3	Char Erar Danga	1830
BERHAMPUR	c	0	110	0	0	0	3.1	Kadkhali	1831
BERHAMPUR	c	0	83.4	0	0	0	36.8	Ramnagar	1832
BERHAMPORE	c	0	162.4	0	0	0	40	Bidupara	1833
		0	0	0	0	0	47.4	Chak Bidupara	1834

Land Use											
Area under different types of land use (in hectares rounded up to one decimal place)							Area irrigated by source (in hectare).				
Serial Number	Name of Village	Fallow lands other than current fallows	Current Fallows	Net Area Sown	Total Irrigated Land Area	Total Un-irrigated Land Area	Canals (C)	Wells/Tube-wells(W/TW)	Tanks/Lakes(T/L)	Water Falls(WF)	Others(O)
1	2	110	111	112	113	114	115	116	117	118	119

1794	Charkam Nagar	0	0	109.2	104.2	5	4	100.2	0	0	0
1795	Kamnagar	0	0	535	355	180	40	315	0	0	0
1796	Nagar	0	0	67	57	10	6	6	0	0	45
1797	Maklishpur	0	0	134.2	125.7	8.5	0	111.7	0	0	14
1798	Saharbat	0	0	58	32	26	0	28	0	0	4
1799	Saharbatidiar	0	0	35	35	0	0	10	0	0	25
1800	Alikpur	0	0	125	125	0	0	90	10	0	25
1801	Mashimpur	0	0	197.4	120	77.4	40	60	16	0	4
1802	Sekandarpur	0	0	83	83	0	0	81	1	0	1
1803	Bazarsau	0	0	202	170	32	41	117	12	0	0
1804	Ismalipur	0	0	162	144	18	0	74	10	0	60
1805	Kataikona	0	0	68	66	2	10	48	8	0	0
1806	Mian	0	0	218	218	0	26	130	24	0	38
1807	Saktipur	0	0	585	582	3	291	266	0	0	25
1808	Santoshpur	0	0	21.7	21.7	0	0	21.4	0	0	0.3
1809	Chandpur	0	0	75.5	75.5	0	0	60	0	0	15.5
1810	Chandpurdiar	0	0	77	77	0	0	37	0	0	40
1811	Char Saktipur	0	0	30.2	26.2	4	0	26.2	0	0	0
1812	Mahata	0	0	73	73	0	0	73	0	0	0
1813	Panchkatia	0	0	22.7	16	6.7	0	16	0	0	0
1814	Baidyapur	0	0	328	300	28	0	273	0	0	27
1815	Gholla	0	0	229	229	0	51	12	132	0	34
1816	Jaikrishnapur	0	0	13	13	0	0	13	0	0	0
1817	Dopukharia	0	0	28	28	0	0	19	2	0	7
1818	Garduara	0	0	35.8	35.8	0	5.8	30	0	0	0
1819	Arazi Jaykrishnapur	0	0	42	42	0	0	35	0	0	7
1820	Manikahar	0	0	127.5	127.5	0	35	92.5	0	0	0
1821	Chak Rangapara	0	0	26	26	0	16	0	0	0	10
1822	Palitpara	0	0	167	167	0	2	157	0	0	8
1823	Narikelbari	0	0	69	9	60	0	9	0	0	0
1824	Mahammadpur	0	0	249	249	0	24	189	24	0	12
1825	Sompara	0	0	82	82	0	8	63	7	0	4
1826	Mahatpur	0	0	134	134	0	0	134	0	0	0
1827	Bachhara	0	0	546.8	409.8	137	0	316.8	80	0	13
1828	Dakshin Bachhara	0	0	241	196	45	0	130	4	0	62
1829	Sujapur	0	0	81	69	12	0	59	10	0	0
1830	Char Erar Danga	0	0	154	154	0	0	100	0	0	54
1831	Kadkhali	0	0	121	86	35	0	62	8	0	16
1832	Ramnagar	0	0	274.7	274.7	0	0	190.2	43.2	0	41.3
1833	Bidupara	0	0	287	285	2	0	285	0	0	0
1834	Chak Bidupara	0	0	176	49	127	0	49	0	0	0

Name of three most important commodities manufactured			Name of Village	Serial Number
First	Second	Third		
120	121	122	2	1

Biri			Charkam Nagar	1794
Brick	Butter		Kamnagar	1795
Brick	Milk Product		Nagar	1796
Milk Product	Brick		Maklishpur	1797
Biri			Saharbat	1798
			Saharbatidiar	1799
			Alikpur	1800
Biri			Mashimpur	1801
Molasses			Sekandarpur	1802
Milk Product	Biri		Bazarsau	1803
			Ismalipur	1804
Milk Product			Kataikona	1805
Milk Product			Mian	1806
Milk Product	Biri		Saktipur	1807
			Santoshpur	1808
			Chandpur	1809
			Chandpurdiar	1810
			Char Saktipur	1811
Milk Product			Mahata	1812
			Panchkatia	1813
			Baidyapur	1814
			Gholla	1815
			Jaikrishnapur	1816
			Dopukharia	1817
			Garduara	1818
			Arazi Jaykrishnapur	1819
			Manikahar	1820
			Chak Rangapara	1821
			Palitpara	1822
			Narikelbari	1823
			Mahammadpur	1824
			Sompara	1825
Milk Processing			Mahatpur	1826
			Bachhara	1827
			Dakshin Bachhara	1828
Biri			Sujapur	1829
			Char Erar Danga	1830
Biri			Kadkhali	1831
Mil Processing			Ramnagar	1832
			Bidupara	1833
			Chak Bidupara	1834

Census of India 2011
Amenities and Land use

Serial Number	Name of Village	Location code no.	Total area of the village (in hectares rounded up to one decimal place)	Total population (2011 census)	Number of households (2011 census)	Number of educational amenities available in village, the distance range code viz; a for 0-5 kms, b for 5-10 kms, c for 10+ kms of nearest place where facility is available							
						Pre-Primary school (PP)	Primary school (P)	Middle school (M)	Secondary School (S)	Senior Secondary school (SS)	Degree college of arts science & commerce (ASC)	Engineering college(EC)	Medical college (MC)
1	2	3	4	5	6	7	8	9	10	11	12	13	14
1835	Char Mahammadpur	315661	170.4	0	0								
1836	Manganpara	315662	737.7	2774	678	3	3	a	a	a	c	c	c
1837	Rejinagar	315663	239	10103	1970	5	4	1	a	a	b	c	c
1838	Rampara Faridpur	315664	1030.7	7768	1771	8	8	2	1	1	c	c	c
1839	Chak Chandpur	315665	159.8	0	0								
1840	Pilkhana	315666	161.5	5293	1098	2	2	1	a	a	b	c	c
1841	Takipur	315667	586.4	5908	1233	4	4	2	1	a	b	c	c
1842	Ramna Dadpur	315668	94.1	2932	633	3	2	1	1	1	b	c	c
1843	Jalkar Dadpur	315669	25.2	0	0								
1844	Mashimpur Diar	315670	199.5	412	76	1	1	a	b	b	c	c	c
1845	Sadatpur	315671	53.5	289	68	1	1	1	a	a	c	c	c
1846	Sadhukhali	315672	180.1	4154	929	1	1	a	a	a	b	c	c
1847	Chhatiani	315673	378.8	3715	769	3	3	a	a	a	b	c	c
1848	Maradighi	315674	155.7	3648	784	1	1	1	a	a	b	c	c
1849	Amarpur	315675	307.5	5829	1188	2	2	a	a	a	b	c	c
1850	Janpur	315676	140.6	2300	501	1	1	a	a	a	b	c	c
1851	Jagamohanpur	315677	182.5	787	191	3	3	b	b	b	b	c	c
1852	Bikal Nagar	315678	570.9	4841	1113	3	2	2		a	b	c	c
1853	Hariganja	315679	72.8	2709	617	2	2	1	1	a	c	c	c
1854	Jainagar	315680	521.8	5422	1135	3	3	1	a	a	c	c	c
1855	Loknathpur	315681	424.5	9512	2090	3	3	1	a	a	c	c	c
1856	Ekdala	315682	407.4	1592	363	3	3	a	a	a	c	c	c
1857	Tegharia	315683	62.1	3618	860	3	2	1	1	1	c	c	c
1858	Nazirpur	315684	434.8	6912	1614	4	4	1			c	c	c
1859	Kulbaria	315685	209.4	3540	804	2	2	a	a	a	c	c	c
1860	Gopalpur	315686	179.7	6304	1343	2	2	1	a	b	c	c	c
1861	Kashipur	315687	670.4	11967	2510	6	6	1	1	1	c	c	c
1862	Jhikra	315688	1418.4	8075	1886	6	6	1	b	b	c	c	c
1863	Shukur Pukur	315689	234.6	2284	519	2	2	a	a	a	c	c	
1864	Andul Baria	315690	1547.1	13929	3230	11	10	2	1	1	c	c	c
Block T O T A L :			20793.4	250458	55268	179	165	49	21	12	0	0	0

- Village Directory

(As in 2009)

le. (If not available within the < 5 Kms, b for 5-10 Kms and c cility is available is given).						Number of Medical Amenities available. (If not available within the village , the distance range code viz; a for < 5 Kms, b for 5-10 Kms and c for 10+ kms of nearest place where facility is available is given).												
Management institute (MI)	Polytechnic (Pt)	Vocational training school /ITI	Non-formal training centre (NFTC)	Special school for disabled (SSD)	Others (specify)	Community health centre (CHC)	Primary health centre (PHC)	Primary health sub centre (PHS)	Maternity and child welfare centre (MCW)	T.B. clinic (TBC)	Hospital-allopathic (HA)	Hospital-alternative medicine (HO)	Dispensary (D)	Veterinary hospital (VH)	Mobile health clinic (MHC)	Family welfare centre (FWC)	Name of Village	Serial Number
15	16	17	18	19	20	21	22	23	24	25	26	27	28	29	30	31	2	1
																	Char Mahammadpur	1835
c	c	c	2	c		c	c	c	c	c	c	c	c	c	c	c	Manganpara	1836
c	c	c	c	c		1	b	1	b	b	b	c	b	b	c	c	Rejinagar	1837
c		c	c	c		c	a	1	c	c	c	c	c	c	c	c	Rampara Faridpur	1838
																	Chak Chandpur	1839
c	c	c	c	c		c	b	1	c	b	c	c	c	c	c	c	Pilkhana	1840
c	c	c	c	c		c	b	1	c	b	b	c	b	b	c	c	Takipur	1841
c	c	c	c	c		b	b	1	b	b	b	b	b	b	b	b	Ramna Dadpur	1842
																	Jalkar Dadpur	1843
c	c	c	c	c		c	b	a	c	c	c	c	c	c	c	c	Mashimpur Diar	1844
c	c	a	b	c		c	c	a	b	b	b	c	a	b	c	b	Sadatpur	1845
c	c	a	b	b		b	b	a	b	b	b	c	a	b	c	b	Sadhukhali	1846
c	c	c	c	c		c	b	1	c	c	b	c	b	c	b	c	Chhatiani	1847
c	c	c	c	c		c	b	1	c	c	c	c	b	c	c	c	Maradighi	1848
c	c	c	c	c		c	b	1	c	c	c	c	c	c	c	c	Amarpur	1849
c	c	c	c	c		a	c	1	c	c	c	c	c	c	c	c	Janpur	1850
c	c	c	c	c		c	c	c	c	c	c	c	c	c	c	c	Jagamohanpur	1851
c	c	c	c				a	a	b	c	c	c	c	b	c	c	Bikal Nagar	1852
c	c	c	c	c	1	c	a	1	c	a	a	c	c	c	c	a	Hariganja	1853
c	c	c	c	c	1	c	a	1	c	1	a	c	c	c	c	a	Jainagar	1854
c	c	c	c		2		c	1	1	c	c	c	b	c	c	c	Loknathpur	1855
c	c	a		c		c	a	a	c	c	c	c	c	c		c	Ekdala	1856
c	c	a		c		c	a	1	c	c	c	c	c	c		c	Tegharia	1857
c	c	a		c		c	a	1	c	c	a	a	c	c		c	Nazirpur	1858
c	c	c	c	c		c	a	b	a	c	c	c	c	c		c	Kulbaria	1859
c	c	c	c	c		1	1	1	c	c	c	c	c	c	c	c	Gopalpur	1860
c	c	c	c	c		c	b	1	c	c	c	c	c	c	c	c	Kashipur	1861
c	c	c	c	c		c	b	1	c	c	c	c	c	c		c	Jhikra	1862
		c		c		c	c	1	c	c	c	c	c	c	c	c	Shukur Pukur	1863
c	c	c		c		c	1	1	c	c	c	c	c	c	c	c	Andul Baria	1864
0	0	0	2	0	6	4	11	33	4	1	0	0	9	0	0	2	: Block T O T A L	

Serial Number	Name of Village	Number of Non-Government Medical Amenities available.							Availability of drinking water - Yes / No							
		Charitable non Govt. hospital/Nursing home.	Medical practitioner with MBBS Degree	Medical practitioner with other degree	Medical practitioner with no degree	Traditional practitioner and faith healer	Medicine Shop	Others	Tap water (Treated/Untreated)	Well water (Covered / Uncovered well)	Hand Pump	Tube wells / Bore well	Spring	River / Canal	Tank / Pond / Lake	Others
1	2	32	33	34	35	36	37	38	39	40	41	42	43	44	45	46
1835	Char Mahammadpur															
1836	Manganpara	0	0	0	5	2	0	0	No	No	Yes	Yes	No	Yes	Yes	No
1837	Rejinagar	1	0	0	3	0	4	0	No	Yes	No	Yes	No	No	Yes	No
1838	Rampara Faridpur	0	0	0	8	2	0	0	No	No	Yes	Yes	No	Yes	Yes	No
1839	Chak Chandpur															
1840	Pilkhana	0	0	0	1	0	0	0	No	No	No	Yes	No	No	Yes	No
1841	Takipur	0	0	0	6	0	0	0	No	No	Yes	Yes	No	No	Yes	No
1842	Ramna Dadpur	0	0	0	0	0	0	0	No	No	No	Yes	No	No	Yes	No
1843	Jalkar Dadpur															
1844	Mashimpur Diar	0	0	1	3	3	0	0	No	No	Yes	Yes	No	Yes	No	No
1845	Sadatpur	0	0	0	0	0	0	0	No	No	Yes	No	No	Yes	Yes	No
1846	Sadhukhali	0	0	0	5	0	1	0	No	No	Yes	No	No	Yes	Yes	No
1847	Chhatiani	0	0	0	0	0	0	0	No	No	No	Yes	No	Yes	Yes	No
1848	Maradighi	0	0	0	0	0	0	0	No	No	Yes	Yes	No	No	Yes	No
1849	Amarpur	0	0	0	0	0	0	0	No	No	No	Yes	No	No	Yes	No
1850	Janpur	0	0	0	0	0	0	0	No	No	Yes	Yes	No	No	Yes	No
1851	Jagamohanpur	0	0	0	0	0	0	0	No	No	Yes	No	No	No	Yes	No
1852	Bikal Nagar	0	0	0	0	0	0	0	No	No	No	Yes	No	No	Yes	No
1853	Hariganja	0	0	0	1	2	2	0	Yes	No	Yes	No	No	No	Yes	No
1854	Jainagar	0	0	0	2	1	2	0	Yes	Yes	Yes	No	No	No	Yes	No
1855	Loknathpur	0	0	0	7	0	0	0	No	No	Yes	No	No	No	No	No
1856	Ekdala	0	0	0	1	1	1	0	No	No	Yes	Yes	No	No	Yes	Yes
1857	Tegharia	0	0	0	6	4	6	0	No	No	Yes	Yes	No	No	Yes	No
1858	Nazirpur	0	0	0	5	4	5	2	No	No	Yes	Yes	No	No	Yes	No
1859	Kulbaria	0	0	0	1	1	0	0	No	No	Yes	Yes	No	No	Yes	No
1860	Gopalpur	0	0	0	0	0	0	0	No	No	Yes	Yes	No	No	Yes	No
1861	Kashipur	0	0	2	16	0	0	2	No	No	No	Yes	No	No	Yes	No
1862	Jhikra	0	0	0	0	0	2	0	No	No	Yes	No	No	No	Yes	No
1863	Shukur Pukur	0	0	0	4	0	0	0	No	No	Yes	Yes	No	No	Yes	No
1864	Andul Baria	0	0	3	0	0	2	0	No	No	No	Yes	No	No	Yes	No
Block T O T A L :		1	0	20	117	53	55	7	4	3	47	40	0	25	51	2

Availability of toilet & others Yes / No				Communication and transport facilities (If amenities available code -Yes is given except for Village Pin Code ,If not available within the village , the distance range code viz; a for < 5 Kms, b for 5-10 Kms and c for 10+ kms of nearest place where facility is available is given).								
Community toilet including bath.	Community toilet excluding bath.	Rural sanitary mart or sanitary hardware outlet available near the village.	Community bio- gas or recycle of waste for productive use.	Post office(PO)	Sub post office (SPO)	Post & Telegraph office (P&TO)	Village Pin Code	Telephones (Land lines)	Public call office (PCO)	Mobile phone coverage	Name of Village	Serial Number
47	48	49	50	51	52	53	54	55	56	57	2	1
No	No	No	No	c	a	c	742189	Yes	Yes	Yes	Char Mahammadpur	1835
No	No	Yes	No	b	Yes	c	742189	Yes	Yes	Yes	Manganpara	1836
No	No	No	No	c	Yes	a	742189	Yes	Yes	Yes	Rejinagar	1837
No	No	No	No	c	Yes	a	742189	Yes	Yes	Yes	Rampara Faridpur	1838
No	No	Yes	No	b	a	b	742189	Yes	a	Yes	Chak Chandpur	1839
No	No	No	No	b	Yes	b	742189	a	Yes	Yes	Pilkhana	1840
No	No	No	No	b	Yes	b	742189	Yes	Yes	Yes	Takipur	1841
No	No	No	No	b	Yes	b	742189	Yes	Yes	Yes	Ramna Dadpur	1842
No	No	No	No	b	a	b	742163	a	Yes	Yes	Jalkar Dadpur	1843
No	No	Yes	No	b	a	b	742163	a	a	Yes	Mashimpur Diar	1844
No	No	Yes	No	b	a	b	742163	Yes	Yes	Yes	Sadatpur	1845
No	No	No	No	b	a	b	742189	Yes	Yes	Yes	Sadhukhali	1846
No	No	No	No	b	a	b	742189	Yes	Yes	Yes	Chhatiani	1847
No	No	No	No	b	a	b	742189	Yes	Yes	Yes	Maradighi	1848
No	No	No	No	b	a	b	742189	Yes	Yes	Yes	Amarpur	1849
No	No	No	No	a	b	a	742189	Yes	a	b	Janpur	1850
No	No	No	No	b	b	b	742109	Yes	Yes	Yes	Jagamohanpur	1851
No	No	No	No	b	Yes	b	742109	Yes	Yes	Yes	Bikal Nagar	1852
No	No	Yes	No	Yes	c	c	742189	Yes	Yes	Yes	Hariganja	1853
No	No	Yes	No	Yes	c	c	742189	Yes	c	Yes	Jainagar	1854
No	No	Yes	Yes	Yes	a	c	742109	Yes	Yes	Yes	Loknathpur	1855
No	No	Yes	No	b	a	c	742189	Yes	Yes	Yes	Ekdala	1856
No	No	Yes	No	b	a	c	742189	Yes	Yes	Yes	Tegharia	1857
No	No	Yes	No	a	Yes	c	742189	Yes	Yes	Yes	Nazirpur	1858
No	No	Yes	No	a		c	742189	Yes	Yes	a	Kulbaria	1859
No	No	No	No	a	c	c	742405	a	b	a	Gopalpur	1860
No	No	No	No	c	Yes	c	742191	Yes	Yes	Yes	Kashipur	1861
No	No	No	No	b		c	742174	Yes	Yes	Yes	Jhikra	1862
No	No	No	No	a	c	c	742191	a	a	Yes	Shukur Pukur	1863
No	No	No	No	c	Yes	c	742109	Yes	Yes	Yes	Andul Baria	1864
0	1	21	1	7	15	2	61	52	43	58	: Block T O T A L	

Communication and transport facilities (If amenities available code -Yes is given except for Village Pin Code ,If not available within the village , the distance range code viz; a for < 5 Kms, b for 5-10 Kms and c for 10+ kms of nearest place where facility is available is given).													Village connected to highway (If amenities available code viz; a for < 5 Kms, b for 5-10 Kms and c for 10+ kms of nearest place where facility is available is given).			
Serial Number	Name of Village	Internet cafes/ Common service centre (CSC)	Private courier facility	Bus service (Public & Private)	Railway stations	Auto/Modified Autos	Taxis and Vans	Tractors	Cycle-pulled rickshaws(Manual & Machine driven)	Carts driven by animals	Sea /River ferry service	Connected to national highway(NH)	Connected to state highway(SH)	Connected to major district road (MDR)	Connected to others district road	Pucca roads
1	2	58	59	60	61	62	63	64	65	66	67	68	69	70	71	72
1835	Char Mahammadpur															
1836	Manganpara	Yes	c	a	b	a	Yes	Yes	Yes	Yes	Yes	Yes	c	Yes	a	Yes
1837	Rejinagar	Yes	b	Yes	Yes	Yes	Yes	Yes	Yes	Yes	a	Yes	c	Yes	b	Yes
1838	Rampara Faridpur	a	c	a	b	a	a	Yes	Yes	Yes	Yes	a	c	Yes	a	Yes
1839	Chak Chandpur															
1840	Pilkhana	b	b	a	a	c	Yes	Yes	Yes	Yes	a	a	c	b	b	a
1841	Takipur	b	b	Yes	Yes	c	c	c	Yes	Yes	a	Yes	c	Yes	b	a
1842	Ramna Dadpur	b	b	a	a	c	c	Yes	Yes	Yes	b	Yes	a	Yes	Yes	a
1843	Jalkar Dadpur															
1844	Mashimpur Diar	b	b	a	b	a	a	a	Yes	Yes	b	c	c	a	Yes	a
1845	Sadatpur	a	b	a	a	c	a	Yes	a	Yes	Yes	a	a	a	a	a
1846	Sadhukhali	Yes	b	Yes	a	c	Yes	Yes	Yes	Yes	b	Yes	a	Yes	a	a
1847	Chhatiani	b	b	a	b	c	c	Yes	Yes	Yes	b	Yes	c	b	a	Yes
1848	Maradighi	b	b	a	a	c	c	Yes	Yes	Yes	b	a	c	b	Yes	a
1849	Amarpur	b	b	a	b	c	c	Yes	Yes	Yes	c	a	c	b	b	a
1850	Janpur	a	b	a	a	b	b	Yes	Yes	Yes	b	b	a	a	a	a
1851	Jagamohanpur	b	b	a	a	b	b	a	Yes	b	a	Yes	b	a	b	b
1852	Bikal Nagar	b	c	Yes	a	b	a	a	Yes	Yes	a	a	a	Yes	a	Yes
1853	Hariganja	c	c	a	a	a	Yes	Yes	Yes	Yes	b	a	c	Yes	a	Yes
1854	Jainagar	c	c	a	a	a	Yes	Yes	Yes	Yes	b	a	c	c	a	Yes
1855	Loknathpur	c	c	Yes	Yes	c	Yes	b	Yes	Yes	c	Yes	c	Yes	a	a
1856	Ekdala	a	b	a	a	Yes	Yes	Yes	Yes	Yes	b	a	c	c	a	a
1857	Tegharia	Yes	b	a	Yes	Yes	Yes	Yes	Yes	Yes	b	a	c	c	a	a
1858	Nazirpur	a	b	a	a	Yes	Yes	Yes	Yes	Yes	b	a	c	c	Yes	a
1859	Kulbaria	a	c	a	b	c	Yes	Yes	Yes	Yes	b	b			a	a
1860	Gopalpur	b	c	a	a	b	a	Yes	Yes	Yes	c	a	a	Yes	Yes	a
1861	Kashipur	c	c	Yes	b	c	Yes	c	Yes	Yes	c	b	c	Yes		Yes
1862	Jhikra	c	c	Yes	b	c	Yes	Yes	Yes	Yes	c	b	c	Yes		a
1863	Shukur Pukur	c	c	a	b	c	a	b	Yes	Yes	c	b		b	a	a
1864	Andul Baria	c	c	Yes	b	c	Yes	Yes	Yes	Yes	c	b		b		Yes
Block T O T A L :		8	5	25	9	6	32	46	56	60	18	7	0	29	9	20

Availability of miscellaneous facilities (If amenities available code -Yes is given, If not available within the village, the distance range code viz; a for < 5 Kms, b for 5-10 Kms and c for 10+ kms of nearest place where facility is available is given).														Availability of miscellaneous facilities (If amenities available code -Yes is given, If not available within the village, the distance range code viz; a for < 5 Kms, b for 5-10 Kms and c for 10+ kms of nearest place where facility is available is given).		
73	74	75	76	77	78	79	80	81	82	83	84	85	86	87	Name of Village	Serial Number
															Char Mahammadpur	1835
Yes	a	Yes	Yes	b	b	Yes	Yes	Yes	Yes	a	c	Yes	Yes	Yes	Manganpara	1836
Yes	Yes	a	Yes	Yes	Yes	c	Yes	Yes	Yes	Yes	Yes	Yes	Yes	a	Rejinagar	1837
Yes	Yes	Yes	Yes	b	b	c	Yes	Yes	c	a	a	a	Yes	Yes	Rampara Faridpur	1838
															Chak Chandpur	1839
Yes		b	Yes	b	a	b	Yes	Yes	c	a	a	b	Yes	Yes	Pilkhana	1840
Yes	Yes		Yes	b	a	b	Yes	Yes	c	a	b	b	Yes	Yes	Takipur	1841
Yes	a	a	Yes	a	a	c	Yes	a	Yes	a	a	Yes	Yes	Yes	Ramna Dadpur	1842
															Jalkar Dadpur	1843
Yes	a	a	Yes	a	c	c	Yes	Yes	c	c	c	Yes	Yes	Yes	Mashimpur Diar	1844
a	a	Yes	Yes	a	a	c	Yes	a	c	a	a	a	Yes	Yes	Sadatpur	1845
Yes	a	b	Yes	Yes	a	c	Yes	a	Yes	a	a	a	Yes	b	Sadhukhali	1846
Yes	Yes	Yes	Yes	a	a	c	Yes	a	c	a	a	Yes	Yes	Yes	Chhatiani	1847
Yes			Yes	a	a	c	Yes	a	c	a	a	Yes	Yes	Yes	Maradighi	1848
Yes	a		Yes	a	a	c	Yes	a	c	a	a	a	Yes	Yes	Amarpur	1849
Yes	b	a	Yes	a	a	b	Yes	Yes	c	b	b	Yes	Yes	Yes	Janpur	1850
Yes	b	c	b	b	b	b	Yes	a	c	b	b	Yes	Yes	b	Jagamohanpur	1851
Yes	b	b	Yes	a	a	b	Yes	Yes	c	a	a	a	Yes	Yes	Bikal Nagar	1852
Yes	b	b	Yes	a	a	Yes	Yes	Yes	Yes	Yes	a	Yes	Yes	Yes	Hariganja	1853
Yes	b	b	Yes	a	a	Yes	Yes	Yes	c	a	a	Yes	Yes	a	Jainagar	1854
Yes	c	b	Yes	Yes	a	Yes	Yes	Yes	c	a	a	Yes	Yes	Yes	Loknathpur	1855
a			Yes	a	b	c	Yes	a	c	a	c	Yes	Yes	Yes	Ekdala	1856
a		b	Yes	a	b	c	Yes	Yes	Yes	Yes	b	Yes	Yes	Yes	Tegharia	1857
a		b	Yes	a	b	Yes	Yes	Yes	Yes	Yes	b	Yes	Yes	Yes	Nazirpur	1858
Yes	b	c	Yes	c	b	c	Yes	Yes	c	a	b	Yes	Yes	Yes	Kulbaria	1859
Yes			Yes	a	a	c	Yes	Yes	c	a	b	Yes	Yes	Yes	Gopalpur	1860
Yes			Yes	c	b	c	Yes	c	c	Yes	b	b	Yes	Yes	Kashipur	1861
Yes	Yes		Yes	b	b	c	Yes	Yes	c	a	c	Yes	Yes	Yes	Jhikra	1862
Yes			Yes	c	b	c	Yes	Yes	c	a	b	b	Yes	Yes	Shukur Pukur	1863
Yes			Yes	Yes	b	c	Yes	Yes	c	Yes	b	b	Yes	Yes	Andul Baria	1864
56	11	16	56	8	1	7	61	40	16	10	11	43	61	57	: Block T O T A L	

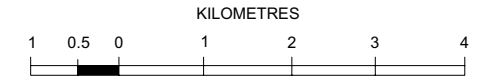
Availability of miscellaneous facilities (If amenities available code -Yes is given, If not available within the village , the distance range code viz; a for < 5 Kms, b for 5-10 Kms and c for 10+ kms of nearest place where facility is available is given).												Availability of electricity (Yes/No)			
Serial Number	Name of Village	ASHA (Accredited Social Health Activist)	Community centre with/without TV	Sports Field,	Sports Club / Recreation Centre	Cinema / Video Hall	Public Library	Public Reading Room	Newspaper Supply	Assembly Polling station	Birth & Death Registration Office	Power Supply for Domestic Use (ED)	Power Supply for Agricultural Use (EAG)	Power Supply for Commercial Use (EC)	Power Supply for All Uses (EA)
1	2	88	89	90	91	92	93	94	95	96	97	98	99	100	101
1835	Char Mahammadpur														
1836	Manganpara	Yes	Yes	Yes	Yes	c	c	c	Yes	Yes	Yes	Yes	Yes	Yes	Yes
1837	Rejinagar	Yes	c	Yes	b	b	a	a	Yes	Yes	Yes	Yes	Yes	Yes	Yes
1838	Rampara Faridpur	a	c	Yes	c	c	a	a	Yes	Yes	a	Yes	Yes	Yes	Yes
1839	Chak Chandpur														
1840	Pilkhana	Yes	a	Yes	b	b	b	b	Yes	Yes	a	Yes	Yes	Yes	Yes
1841	Takipur	Yes	c	Yes	b	b	b	b	Yes	Yes	a	Yes	Yes	Yes	Yes
1842	Ramna Dadpur	Yes	Yes	a	Yes	b	b	b	Yes	Yes	a	Yes	Yes	Yes	Yes
1843	Jalkar Dadpur														
1844	Mashimpur Diar	a	a	Yes	b	b	a	a	a	Yes	a	Yes	Yes	Yes	Yes
1845	Sadatpur	b	b	Yes	Yes	a	b	b	a	a	a	Yes	No	No	No
1846	Sadhukhali	b	b	Yes	Yes	Yes	b	b	Yes	Yes	a	Yes	No	Yes	No
1847	Chhatiani	Yes	b	a	Yes	b	b	b	Yes	Yes	a	Yes	Yes	Yes	Yes
1848	Maradighi	a	Yes	a	Yes	a	b	b	Yes	Yes	a	Yes	Yes	Yes	Yes
1849	Amarpur	Yes	c	a	Yes	b	b	b	Yes	Yes	a	Yes	Yes	Yes	Yes
1850	Janpur	Yes	c	a	b	a	b	b	b	Yes	c	Yes	Yes	Yes	Yes
1851	Jagamohanpur	b	a	c	c	b	b	b	b	Yes	a	Yes	Yes	No	No
1852	Bikal Nagar	Yes	a	Yes	Yes	b	a	a	Yes	Yes	b	Yes	Yes	Yes	Yes
1853	Hariganja	Yes	a	Yes	Yes	a	Yes	Yes	Yes	Yes	a	Yes	Yes	No	No
1854	Jainagar	Yes	a	a	Yes	a	Yes	Yes	Yes	Yes	a	Yes	Yes	No	No
1855	Loknathpur	Yes	Yes	Yes	Yes	a	c	c	Yes	Yes	Yes	Yes	Yes	Yes	Yes
1856	Ekdala	b	a	a	Yes	a	c	c	Yes	Yes	a	Yes	Yes	Yes	Yes
1857	Tegharia	b	a	Yes	Yes	a	c	c	Yes	Yes	Yes	Yes	Yes	Yes	Yes
1858	Nazirpur	b	Yes	a	Yes	Yes	c	c	Yes	Yes	a	Yes	Yes	Yes	Yes
1859	Kulbaria	a	Yes	a	Yes	a	c	c	Yes	Yes	a	Yes	Yes	Yes	Yes
1860	Gopalpur	Yes	Yes	Yes	Yes	c	c	c	Yes	b	a	Yes	Yes	No	No
1861	Kashipur	Yes	Yes	Yes	c	c	c	c	Yes	Yes	Yes	Yes	Yes	Yes	Yes
1862	Jhikra	Yes	Yes	a	c	c	Yes	Yes	Yes	Yes	a	Yes	No	No	No
1863	Shukur Pukur	Yes	Yes	Yes	c	c	c	c	Yes	Yes	c	Yes	Yes	Yes	Yes
1864	Andul Baria	Yes	Yes	Yes	c	c	c	c	Yes	Yes	Yes	Yes	Yes	Yes	Yes
Block T O T A L :		39	24	35	30	6	9	10	51	55	14	61	40	44	31

Nearest Town		Land Use							
		Area under different types of land use (in hectares rounded up to one decimal place)							
Name	Distance range code i.e. a for < 5 Kms, b for 5-10 Kms and c for 10+ kms .	Forests	Area under Non-agricultural Uses	Barren and Un-cultivable land	Permanent Pastures and Other Grazing Lands	Land Under Miscellaneous Tree Crops etc.	Culturable Waste Land	Name of Village	Serial Number
102	103	104	105	106	107	108	109	2	1
		0	3.4	0	0	0	15	Char Mahammadpur	1835
BERHAMPUR	b	0	19.7	0	0	0	5	Manganpara	1836
BELDANGA	b	0	11	0	0	0	30	Rejinagar	1837
BERHAMPUR	b	1.5	198.7	0	0	0	1.5	Rampara Faridpur	1838
		0	0	0	0	0	26.8	Chak Chandpur	1839
BELDANGA	b	0	21.3	0	0	0	8.7	Pilkhana	1840
BELDANGA	b	0	167.9	0	0	0	10	Takipur	1841
BELDANGA	b	0	56.1	0	0	0	0	Ramna Dadpur	1842
		0	2.7	0	0	0	1	Jalkar Dadpur	1843
		0	47.5	0	0	0	39.5	Mashimpur Diar	1844
BELDANGA	b	0	16.5	0	0	0	4	Sadatpur	1845
BELDANGA	b	6	62	0	0	0	2.1	Sadhukhali	1846
BELDANGA	b	0	164.8	0	0	0	4	Chhatiani	1847
BELDANGA	b	0	60.2	0	0	0	1	Maradighi	1848
BELDANGA	b	0	121.5	0	0	0	3	Amarpur	1849
BELDANGA	b	0	50.1	0	0	0	2	Janpur	1850
BELDANGA	c	0	66.5	0	0	0	12	Jagamohanpur	1851
BELDANGA	b	0	172.9	0	0	0	7	Bikal Nagar	1852
BELDANGA	b	0	28.2	0	0	0	0	Hariganja	1853
BELDANGA	b	0	64.3	0	0	0	40	Jainagar	1854
BELDANGA	c	0	19.1	0	0	0	46	Loknathpur	1855
BELDANGA	b	0	159.9	0	0	0	8	Ekdala	1856
BELDANGA	b	0	21.1	0	0	0	1	Tegharia	1857
BELDANGA	b	0	80.9	0	0	0	11	Nazirpur	1858
BELDANGA	c	1	2	0	0	0	5	Kulbaria	1859
BELDANGA	b	0	47.7	0	0	0	1	Gopalpur	1860
BELDANGA	c	0	151	0	0	0	2.4	Kashipur	1861
BELDANGA	b	0	311	0	0	0	3.4	Jhikra	1862
BELDANGA	b	0	37	0	0	0	6.6	Shukur Pukur	1863
BELDANGA	c	0	221	0	0	0	19.6	Andul Baria	1864
		0	0	16.5	4919.8	0	0	0	720.5 : Block T O T A L

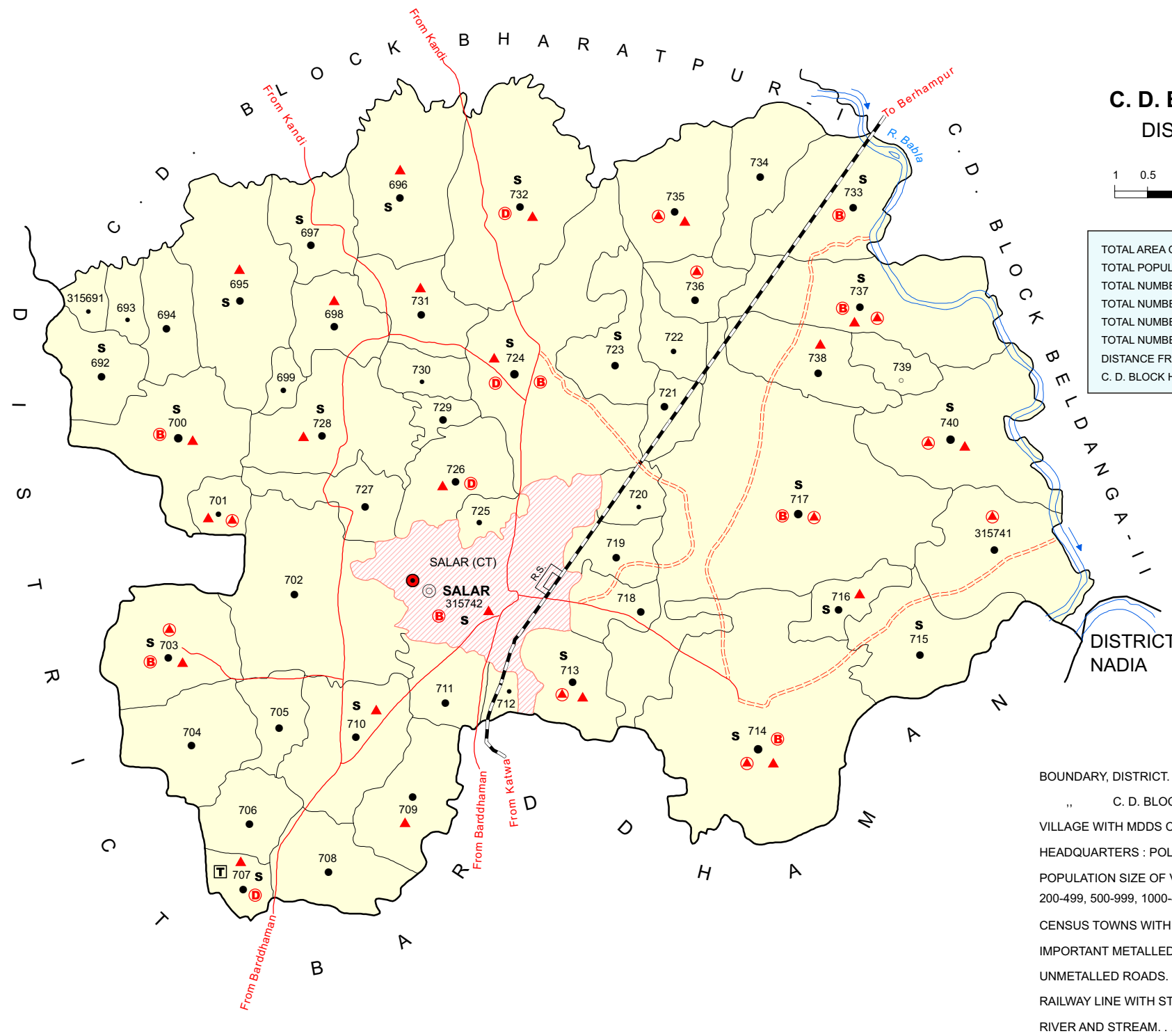
Land Use											
Area under different types of land use (in hectares rounded up to one decimal place)							Area irrigated by source (in hectare).				
Serial Number	Name of Village	Fallow lands other than current fallows	Current Fallows	Net Area Sown	Total Irrigated Land Area	Total Un-irrigated Land Area	Canals (C)	Wells/Tube-wells(W/TW)	Tanks/Lakes(T/L)	Water Falls(WF)	Others(O)
1	2	110	111	112	113	114	115	116	117	118	119
1835	Char Mahammadpur	0	0	152	152	0	0	152	0	0	0
1836	Manganpara	0	0	713	703	10	0	703	0	0	0
1837	Rejinagar	0	0	198	198	0	0	198	0	0	0
1838	Rampara Faridpur	0	0	829	739.5	89.5	0	739.5	0	0	0
1839	Chak Chandpur	0	0	133	133	0	0	70	43	0	20
1840	Pilkhana	0	0	131.5	131.5	0	0	75	47.5	0	9
1841	Takipur	0	0	408.5	408.5	0	0	408.5	0	0	0
1842	Ramna Dadpur	0	0	38	38	0	0	38	0	0	0
1843	Jalkar Dadpur	0	0	21.5	21.5	0	0	21.5	0	0	0
1844	Mashimpur Diar	0	0	112.5	103.5	9	5	28	0	0	70.5
1845	Sadatpur	0	0	33	25	8	0	4	21	0	0
1846	Sadhukhali	0	0	110	109	1	0	89	20	0	0
1847	Chhatiani	0	0	210	210	0	210	0	0	0	0
1848	Maradighi	0	0	94.5	94.5	0	0	94.5	0	0	0
1849	Amarpur	0	0	183	183	0	0	183	0	0	0
1850	Janpur	0	0	88.5	76	12.5	0	76	0	0	0
1851	Jagamohanpur	0	0	104	93	11	0	80	13	0	0
1852	Bikal Nagar	0	0	391	372	19	0	356	16	0	0
1853	Hariganja	0	0	44.5	44.5	0	0	44.5	0	0	0
1854	Jainagar	0	0	417.5	417.5	0	0	417.5	0	0	0
1855	Loknathpur	0	0	359.4	359.4	0	0	359.4	0	0	0
1856	Ekdala	0	0	239.6	234	5.6	0	230	4	0	0
1857	Tegharia	0	0	40	40	0	0	40	0	0	0
1858	Nazirpur	0	0	342.9	342.9	0	0	342.9	0	0	0
1859	Kulbaria	0	0	201.5	201.5	0	0	201.5	0	0	0
1860	Gopalpur	0	0	131	125	6	0	125	0	0	0
1861	Kashipur	0	0	517	460	57	0	445	15	0	0
1862	Jhikra	0	0	1104	1080	24	0	1070	0	0	10
1863	Shukur Pukur	0	0	191	104	87	0	100	4	0	0
1864	Andul Baria	0	0	1306.5	823.7	482.8	0	809.7	14	0	0
Block T O T A L :		0	0	15137	13496	1641	814.8	11391	588.7	0	

Name of three most important commodities manufactured			Name of Village	Serial Number
First	Second	Third		
120	121	122	2	1
			Char Mahammadpur	1835
			Manganpara	1836
Gour, Bread	Brick	Furniture	Rejinagar	1837
Biri	Curd	Brick	Rampara Faridpur	1838
			Chak Chandpur	1839
			Pilkhana	1840
			Takipur	1841
Biri			Ramna Dadpur	1842
			Jalkar Dadpur	1843
Biri			Mashimpur Diar	1844
			Sadatpur	1845
Biri			Sadhukhali	1846
			Chhatiani	1847
			Maradighi	1848
			Amarpur	1849
			Janpur	1850
			Jagamohanpur	1851
			Bikal Nagar	1852
			Hariganja	1853
			Jainagar	1854
			Loknathpur	1855
Brick	Biri	Cream	Ekdala	1856
Brick	Biri		Tegharia	1857
Brick	Biri		Nazirpur	1858
			Kulbaria	1859
			Gopalpur	1860
			Kashipur	1861
			Jhikra	1862
			Shukur Pukur	1863
			Andul Baria	1864
			: Block T O T A L	

INDIA
WEST BENGAL
C. D. BLOCK BHARATPUR - II
DISTRICT MURSHIDABAD



TOTAL AREA OF THE C. D. BLOCK.....	158.50 Sq. Kms.
TOTAL POPULATION OF THE C. D. BLOCK.....	176368
TOTAL NUMBER OF VILLAGES.....	51
TOTAL NUMBER OF INHABITED VILLAGES.....	51
TOTAL NUMBER OF CENSUS.....	1
TOTAL NUMBER OF STATUTORY TOWNS.....	NIL
DISTANCE FROM DISTRICT HEADQUARTERS TO C. D. BLOCK HEADQUARTERS (APPROX).....	60 Kms.



- HIGH SCHOOL / INTER COLLEGE . **S**
- TECHNICAL INSTITUTIONS **T**
- BANK **B**
- DISPENSARY **D**
- PRIMARY HEALTH CENTRE **▲**
- OTHER MEDICAL SERVICES **▲**

- BOUNDARY, DISTRICT.
- " C. D. BLOCK.
- VILLAGE WITH MDDS CODE. 315691
- HEADQUARTERS : POLICE STATION, C. D. BLOCK
- POPULATION SIZE OF VILLAGES: BELOW 200,
200-499, 500-999, 1000-4999, 5000 AND ABOVE
- CENSUS TOWNS WITH MDDS CODE..... 315742
- IMPORTANT METALLED ROADS.
- UNMETALLED ROADS.
- RAILWAY LINE WITH STATION, BROAD GAUGE. R.S.
- RIVER AND STREAM.

Alphabetical List of Villages

Name of the CD Block : Bharatpur-II

CD Block Code (2011) : 0093

Sl. No.	Name of the Village	PLCN 2001	MDDS PLCN 2011
1	2	3	4
1	Aocha	00955100	315728
2	Ayajuni	00951600	315694
3	Bahara	00953900	315716
4	Bara Baidyapur	00955600	315733
5	Bara Hati	00956100	315738
6	Chak Gupura	00956200	315739
7	Chun Sahar	00955200	315729
8	Dakshin Khanda	00953200	315710
9	Datta Barutia	00952400	315702
10	Dhandanga	00953800	315715
11	Dhursunda	00952300	315701
12	Erera	00952600	315704
13	Ghana Shyampur	00954800	315725
14	Ghoshpara	00955800	315735
15	Gopgram	00952000	315698
16	Gulutia	00951900	315697
17	Hamidhati Pilkhandi	00953600	315713
18	Harinya	00953400	315712
19	Hat Pilkhandi	00954200	315719
20	Jalsuti	00953000	315708
21	Jaulia	00952800	315706
22	Kagram	00953700	315714
23	Kandara	00954700	315724
24	Katundi	00952100	315699
25	Kechunia	00954500	315722
26	Khanrera	00952200	315700
27	Korgram	00955900	315736
28	Kuluri	00953300	315711
29	Madhaipur	00954400	315721
30	Malihati	00954600	315723
31	Masadda	00951400	315692
32	Matua	00954300	315720
33	Nabagram	00951500	315693
34	Nawapara	00955700	315734
35	Par Chati	00955300	315730
36	Prasadpur	00955400	315731
37	Punasi	00953100	315709
38	Purbba Gram	00954100	315718
39	Raigram	00951800	315696
40	Ramnabarakhari	00956400	315741
41	Rautari	00951300	315691
42	Salinda	00955500	315732
43	Salu	00951700	315695
44	Sarmastapur	00956300	315740
45	Sen Para	00955000	315727
46	Simulia	00952500	315703
47	Sirpara	00952700	315705
48	Sonarundi	00952900	315707
49	Talibpur	00954000	315717
50	Tenya	00956000	315737
51	Ujunia Sisua	00954900	315726

Census of India 2011
Amenities and Land use

Serial Number	Name of Village	Location code no.	Total area of the village (in hectares rounded up to one decimal place)	Total population (2011 census)	Number of households (2011 census)	Number of educational amenities available in village, the distance range code viz; a for 0-5 kms, b for 5-10 kms, c for 10+ kms of nearest place where facility is available							
						Pre-Primary school (PP)	Primary school (P)	Middle school (M)	Secondary School (S)	Senior Secondary school (SS)	Degree college of arts, science & commerce (ASC)	Engineering college(EC)	Medical college (MC)
1	2	3	4	5	6	7	8	9	10	11	12	13	14

Name of District:-Murshidabad

Name of CD Block:-Bharatpur - II

1865	Rautari	315691	63.8	470	105	1	1	a	a	c	c	c	c
1866	Masadda	315692	208.9	1483	322	2	2	1	1	c	c	c	c
1867	Nabagram	315693	78.7	459	110	1	1	a	a	c	c	c	c
1868	Ayajuni	315694	169.9	1404	346	1	1	1	a	c	c	c	c
1869	Salu	315695	537.4	2670	623	2	2	1	1	b	b	c	c
1870	Raigram	315696	444.5	3217	721	3	3	1	1	1	b	c	c
1871	Gulutia	315697	206.8	3363	756	3	3	1	1	b	b	c	c
1872	Gopgram	315698	192.6	1598	398	2	1	1	a	b	b	c	c
1873	Katundi	315699	51.3	733	185	1	1	a	a	b	b	c	c
1874	Khanrera	315700	412	8440	1917	6	6	1	1	1	b	c	c
1875	Dhursunda	315701	83.2	927	194	2	1	a	a	b	b	c	
1876	Datta Barutia	315702	681.9	3282	738	4	3	a	a	b	b	c	c
1877	Simulia	315703	356.6	2942	676	3	3	2	1	1	b	c	c
1878	Erera	315704	331.8	2806	588	3	3		a	a	b	c	
1879	Sirpara	315705	136.3	1530	314	1	1	b	b	b	b		
1880	Jaulia	315706	186.4	1257	310	1	1	a	a	a	b	c	c
1881	Sonarundi	315707	101.9	3026	731	4	4	1	1	1	b	c	c
1882	Jalsuti	315708	264.5	2786	604	2	2	a	a	a	a		
1883	Punasi	315709	267.7	4751	1047	5	5	1	a	b	b	c	c
1884	Dakshin Khanda	315710	372.3	4497	973	3	3	1	1	a	b	c	c
1885	Kuluri	315711	162	2061	496	1	1	a	a	a	a	c	c
1886	Harinya	315712	50.8	378	93	2	2	1	a	a	a	c	c
1887	Hamidhati Pilkhandi	315713	221.4	3698	787	2	1	1	a	2	a	c	c
1888	Kagram	315714	1101.1	14878	3481	8	7	1	1	1	b	c	c
1889	Dhandanga	315715	325	1656	370	1	1	1	1	a	b	c	
1890	Bahara	315716	122.7	1498	352	2	2	1	1	a	b	c	c
1891	Talibpur	315717	1487.9	14932	3363	8	8	3	2	1	a	c	c
1892	Purbba Gram	315718	125.2	2771	591	2	2	a	a	a	a	c	c
1893	Hat Pilkhandi	315719	136.4	1787	403	2	2	a	a	a	a	c	c
1894	Matua	315720	90.1	434	122	1	1	a	a	a	a	c	c
1895	Madhaipur	315721	105.1	4277	945	2	2	1	a	a	c	c	c
1896	Kechunia	315722	130.9	580	132	1	1	b	b	b	c	c	c
1897	Malihati	315723	245	2229	524	3	3	2	1	1	b	c	c
1898	Kandara	315724	773.7	10216	2188	5	5	1	1	a	a	c	c
1899	Ghana Shyampur	315725	63	568	125	1	1	a	a	a	a	c	c
1900	Ujunia Sisua	315726	243.8	2988	690	4	4	1	a	a	a	c	c
1901	Sen Para	315727	187.1	1011	241	2	2	a	a	a	a	c	c
1902	Aocha	315728	417.5	3038	733	5	5	1	1	b	b	c	c
1903	Chun Sahar	315729	59.8	1346	285	1	1	a	a	a	a	c	c
1904	Par Chati	315730	106.5	336	82	1	1	a	a	b	b	c	c
1905	Prasadpur	315731	238.1	1832	480	3	3		a	b	b		

- Village Directory

(As in 2009)

le. (If not available within the < 5 Kms, b for 5-10 Kms and c cility is available is given).						Number of Medical Amenities available. (If not available within the village , the distance range code viz; a for < 5 Kms, b for 5-10 Kms and c for 10+ kms of nearest place where facility is available is given).						Name of Village	Serial Number					
Management institute (MI)	Polytechnic (Pt)	Vocational training school /ITI	Non-formal training centre (NFTC)	Special school for disabled (SSD)	Others (specify)	Community health centre (CHC)	Primary health centre (PHC)	Primary health sub centre (PHS)	Maternity and child welfare centre (MCW)	T.B. clinic (TBC)	Hospital-allopathic (HA)			Hospital-alternative medicine (HO)	Dispensary (D)	Veterinary hospital (VH)	Mobile health clinic (MHC)	Family welfare centre (FWC)
15	16	17	18	19	20	21	22	23	24	25	26	27	28	29	30	31	2	1

Location CodeNo:-333

Location CodeNo:-0093

c	c	c	1	c		c	c	c	c	c	c	c	b	c	c	c	Rautari	1865
c	c	c	c	c		c	c	c	c	c	c	c	a	c	c	c	Masadda	1866
c	c	c	c	c		c	c	c	c	c	c	c	b	c	c	c	Nabagram	1867
c	c	c	c	c		c	c	c	c	c	c	c	a	c	c	c	Ayajuni	1868
c	c	c	c	c		c	b	1	3	b	b	b	b	b	b	1	Salu	1869
c	c	c	c	c		a	b	1	b	b	b	b				b	Raigram	1870
c	c	c	b	c		c	b	a	a	b	b	b	b	b		a	Gulutia	1871
c	c	c	b	c		c	b	1	1	b	b	b	b	b		1	Gopgram	1872
c	c	c	c	c		b	c	c	c	c	c	c	b	b		b	Katundi	1873
c	c	c		c		c	b	1	b	b	b	b	b	b	b	b	Khanrera	1874
c	c	c			1	1	1	1	1	1				1			Dhursunda	1875
c	c	c	c	c		c	b	a	b	b	b	c	b	b		b	Datta Barutia	1876
c	c	c		c		b	1	1	c	b	c	b	b				Simulia	1877
c	c	c			1	c	b	a	c	c	b	b	b	b		b	Elera	1878
						a	a	a	a	a	a	a	a	a	a	a	Sirpara	1879
c	c	a	c	c		c	b	a	c	b	c	c	a	c	c	c	Jaulia	1880
c	c	1	c	c		c	b	1	c	b	c	c	1	c	c	c	Sonarundi	1881
						c	b	a	c	b	b	c	b	b	b	b	Jalsuti	1882
c	c	c	c	c		b	b	1	c	c	c	c	b	b	c	c	Punasi	1883
c	c	c	c	c		c	b	1	b	b	b	b	b	b		b	Dakshin Khanda	1884
c	c	c	c	c		c	a	a	a	a	a	a	a	a	c	a	Kuluri	1885
c	c	c	c	c		c	a	a	a	a	a	a	a	a	c		Harinya	1886
c	c	c	c	c		c	1	1	1	a	a	a	a	a		a	Hamidhati Pilkhandi	1887
c	c	c	c	c		c	1	1	c	b	c	c	b	b		c	Kagram	1888
c	c	c	c	c		c	b	a	c	b	b	b	b	b		c	Dhandanga	1889
c	c	c	c	c		c	b	1	c	b	b	b	b	b		c	Bahara	1890
c	c	c	c	c		a	1		c	a	1	c		a	c	c	Talibpur	1891
c	c	c	c	c		c	a	a	a	a	a	c	a	a	c	a	Purbba Gram	1892
c	c	c	c	c		c	a	a	c	a	a	a	a	a		a	Hat Pilkhandi	1893
c	c	c	c	c		c	a	a	c	a	a	a	a	a		a	Matua	1894
c	c		c			c	a	a	c	c	c	c	c	c	c	c	Madhaipur	1895
c	c	c	c	c		c	a	a	c	c	c	c	c	c	c	c	Kechunia	1896
c	c	c	c	c		c	b	a	c	b	c	c	c	c	c	c	Malihati	1897
c	c	c	c	c	2	c	a	1	1	a	c	c	1	a	c	1	Kandara	1898
c	c	c	c	c		c	a	a	a	a	a	c	a	a	c	a	Ghana Shyampur	1899
c	c	c	c	c		c	a	1	1	a	a	a	1	a	c	1	Ujunia Sisua	1900
c	c	c	c	c		a	b	b	c	c	c	c	a	a		a	Sen Para	1901
c	c	c	c	c		b	b	1	c	c	c	c	b	b		b	Aocha	1902
c	c	c	c	c		a	a	a	a	a	c			a		a	Chun Sahar	1903
c	c	c	c	c		c	b	a	c	b	c	c	c	c		c	Par Chati	1904
c	c					c	b	1		b	c			b			Prasadpur	1905

Serial Number	Name of Village	Number of Non-Government Medical Amenities available.							Availability of drinking water - Yes / No							
		Charitable non Govt. hospital/Nursing home.	Medical practitioner with MBBS Degree	Medical practitioner with other degree	Medical practitioner with no degree	Traditional practitioner and faith healer	Medicine Shop	Others	Tap water (Treated/Untreated)	Well water (Covered / Uncovered well)	Hand Pump	Tube wells / Bore well	Spring	River / Canal	Tank / Pond / Lake	Others
1	2	32	33	34	35	36	37	38	39	40	41	42	43	44	45	46

1865	Rautari	0	0	0	0	0	0	1	No	No	Yes	No	No	Yes	Yes	No
1866	Masadda	0	0	0	0	0	0	0	No	No	Yes	No	No	Yes	Yes	No
1867	Nabagram	0	0	0	0	0	0	1	No	No	Yes	No	No	Yes	Yes	No
1868	Ayajuni	0	0	0	0	0	0	0	No	No	Yes	No	No	Yes	Yes	No
1869	Salu	0	0	2	0	0	0	0	No	No	Yes	No	No	Yes	Yes	No
1870	Raigram	0	0	0	4	0	0	0	No	No	Yes	No	No	No	No	No
1871	Gulutia	0	0	1	0	1	1	0	No	No	Yes	No	No	Yes	Yes	No
1872	Gopgram	1	0	1	0	1	1	0	No	No	Yes	No	No	Yes	Yes	No
1873	Katundi	0	0	2	2	0	0	0	No	No	Yes	Yes	No	No	Yes	No
1874	Khanrera	0	1	0	0	0	1	0	No	No	Yes	No	No	Yes	Yes	No
1875	Dhursunda	0	0	0	0	0	2	2	No	No	Yes	No	No	No	Yes	No
1876	Datta Barutia	0	0	0	3	0	0	0	Yes	No	No	Yes	No	Yes	Yes	No
1877	Simulia	0	0	0	0	0	0	0	Yes	No	Yes	No	No	No	Yes	No
1878	Erera	0	0	0	0	0	0	0	Yes	No	Yes	No	No	No	Yes	No
1879	Sirpara	0	0	0	1	0	10	0	Yes	No	Yes	Yes	No	Yes	Yes	No
1880	Jaulia	0	0	0	0	0	0	0	No	No	Yes	Yes	No	Yes	Yes	No
1881	Sonarundi	0	0	2	1	0	0	0	No	No	Yes	Yes	No	Yes	Yes	No
1882	Jalsuti	0	0	0	0	0	0	0	Yes	No	Yes	Yes	No	No	No	No
1883	Punasi	0	0	0	2	1	0	0	Yes	No	Yes	No	No	No	Yes	No
1884	Dakshin Khanda	0	0	0	3	0	0	0	Yes	No	No	Yes	No	Yes	Yes	No
1885	Kuluri	0	0	0	0	1	0	0	No	No	Yes	No	No	No	Yes	No
1886	Harinya	0	0	0	1	0	0	0	No	No	Yes	No	No	No	Yes	No
1887	Hamidhati Pilkhandi	0	0	0	2	1	0	0	Yes	No	Yes	No	No	Yes	Yes	No
1888	Kagram	0	1	1	2	0	2	0	Yes	No	Yes	Yes	No	Yes	Yes	No
1889	Dhandanga	0	0	0	2	0	0	0	No	No	Yes	No	No	No	Yes	Yes
1890	Bahara	0	0	0	1	0	0	0	No	No	Yes	Yes	No	No	Yes	No
1891	Talibpur	0	0	3	3	0	2	0	No	No	Yes	Yes	No	No	Yes	No
1892	Purbba Gram	0	0	0	1	0	0	0	No	No	Yes	No	No	No	Yes	No
1893	Hat Pilkhandi	0	0	0	0	0	0	0	Yes	No	Yes	No	No	No	Yes	No
1894	Matua	0	0	0	0	0	0	0	No	No	Yes	No	No	No	Yes	No
1895	Madhaipur	0	0	0	0	0	0	0	Yes	No	No	Yes	No	No	No	No
1896	Kechunia	0	0	0	0	0	0	0	Yes	No	No	No	No	No	No	No
1897	Malihati	0	0	0	4	3	0	1	No	No	Yes	Yes	No	Yes	Yes	No
1898	Kandara	0	0	2	12	0	3	0	No	No	Yes	Yes	No	No	Yes	No
1899	Ghana Shyampur	0	0	0	1	1	0	0	No	No	Yes	No	No	No	Yes	No
1900	Ujunia Sisua	0	0	1	1	1	0	0	No	No	Yes	No	No	No	Yes	No
1901	Sen Para	0	0	0	0	0	0	0	No	No	Yes	Yes	No	No	Yes	No
1902	Aocha	0	0	2	2	0	2	0	No	No	Yes	Yes	No	No	Yes	No
1903	Chun Sahar	0	0	0	0	0	0	0	No	No	Yes	No	No	No	No	No
1904	Par Chati	0	0	0	0	0	0	0	No	No	Yes	Yes	No	Yes	Yes	No
1905	Prasadpur	0	0	0	1	0	1	0	No	No	Yes	No	No	No	Yes	No

Availability of toilet & others Yes / No				Communication and transport facilities (If amenities available code -Yes is given except for Village Pin Code ,If not available within the village , the distance range code viz; a for < 5 Kms, b for 5-10 Kms and c for 10+ kms of nearest place where facility is available is given).								
Community toilet including bath.	Community toilet excluding bath.	Rural sanitary mart or sanitary hardware outlet available near the village.	Community bio- gas or recycle of waste for productive use.	Post office(PO)	Sub post office (SPO)	Post & Telegraph office (P&TO)	Village Pin Code	Telephones (Land lines)	Public call office (PCO)	Mobile phone coverage	Name of Village	Serial Number
47	48	49	50	51	52	53	54	55	56	57	2	1

No	No	No	No	c	a	c	742401	Yes	Yes	Yes	Rautari	1865
No	No	No	No	c	a	c	742401	Yes	Yes	Yes	Masadda	1866
No	No	No	No	c	a	c	742401	Yes	Yes	Yes	Nabagram	1867
No	No	No	No	c	a	c	742401	Yes	Yes	Yes	Ayajuni	1868
No	No	No	No	b	Yes	b	742401	Yes	Yes	Yes	Salu	1869
No	No	Yes	No	Yes	b	b	742401	Yes	Yes	Yes	Raigram	1870
No	No	Yes	No	Yes	b	b	742401	Yes	Yes	Yes	Gulutia	1871
No	No	Yes	No	Yes	b	b	742401	Yes	Yes	Yes	Gopgram	1872
No	No	No	No		b	b	742401	Yes	a	Yes	Katundi	1873
No	No	No	No	b	Yes	b	742401	Yes	Yes	Yes	Khanrera	1874
Yes	No	Yes	No	b	b	b	742401	Yes	a	Yes	Dhursunda	1875
No	No	Yes	No	b	Yes	b	742401	Yes	Yes	Yes	Datta Barutia	1876
No	No	Yes	No	b	Yes	b	742401	a	b	Yes	Simulia	1877
No	No	No	No	a	b	b	742401	Yes	a	Yes	Erera	1878
No	Yes	Yes	No	a	a	b	742401	Yes	a	Yes	Sirpara	1879
No	No	No	No	a	a	b	742401	a	a	Yes	Jaulia	1880
No	No	No	No	Yes	Yes	Yes	742401	Yes	Yes	Yes	Sonarundi	1881
No	No	No	No	a	a	b	742401	Yes	a	a	Jalsuti	1882
No	No	Yes	No	a	b	b	742401	a	a	Yes	Punasi	1883
No	No	No	No	b	Yes	b	742403	Yes	Yes	Yes	Dakshin Khanda	1884
No	No	No	No	a	a	b	742404	Yes	Yes	Yes	Kuluri	1885
No	No	No	No	a	a	b	742404	Yes	a	Yes	Harinya	1886
No	No	Yes	No	b	a	b	742404	a	Yes	Yes	Hamidhati Pilkhandi	1887
No	No	Yes	No	b	Yes	b	742403	Yes	Yes	Yes	Kagram	1888
No	No	Yes	No	b	b	b	742403	a	a	Yes	Dhandanga	1889
No	No	No	No	b	a	b	742402	a	Yes	Yes	Bahara	1890
No	No	No	No	Yes	Yes	a	742402	Yes	Yes	Yes	Talibpur	1891
No	No	No	No	a	a	a	742404	Yes	Yes	Yes	Purbba Gram	1892
No	No	No	No	a	a	a	742301	Yes	Yes	Yes	Hat Pilkhandi	1893
No	No	No	No	a	a	a	742173	Yes	a	Yes	Matua	1894
No	No	Yes	No	c	Yes	a	742401		Yes	Yes	Madhaipur	1895
No	No	Yes	No	c	Yes	a	742404	b	Yes	Yes	Kechunia	1896
No	No	Yes	No	b	Yes	b	742401	Yes	Yes	Yes	Malihati	1897
No	No	No	No	Yes	a	a	742401	Yes	Yes	Yes	Kandara	1898
No	No	No	No	a	a	b	742401	Yes	Yes	Yes	Ghana Shyampur	1899
No	No	No	No	a	Yes	a	742401	Yes	Yes	Yes	Ujunia Sisua	1900
No	No	No	No	a	a	a	742401	Yes	a	Yes	Sen Para	1901
No	No	No	No	Yes	b	b	742401	Yes	Yes	Yes	Aocha	1902
No	No	Yes	No	a	a	a	742401	Yes	Yes	Yes	Chun Sahar	1903
No	No	Yes	No	b	a	b	742401	Yes	Yes	Yes	Par Chati	1904
No	No	No	Yes	Yes	b	b	742401	Yes	Yes	Yes	Prasdupur	1905

Communication and transport facilities (If amenities available code -Yes is given except for Village Pin Code ,If not available within the village , the distance range code viz; a for < 5 Kms, b for 5-10 Kms and c for 10+ kms of nearest place where facility is available is given).													Village connected to highway (If amenities available code viz; a for < 5 Kms, b for 5-10 Kms and c for 10+ kms of nearest place where facility is available is given).			
Serial Number	Name of Village	Internet cafes/ Common service centre (CSC)	Private courier facility	Bus service (Public & Private)	Railway stations	Auto/Modified Autos	Taxis and Vans	Tractors	Cycle-pulled rickshaws(Manual & Machine driven)	Carts driven by animals	Sea /River ferry service	Connected to national highway(NH)	Connected to state highway(SH)	Connected to major district road (MDR)	Connected to others district road	Pucca roads
1	2	58	59	60	61	62	63	64	65	66	67	68	69	70	71	72

1865	Rautari	b	c	a	c	c	c	c	a	Yes	c	c	c	a	a
1866	Masadda	a	c	a	c	c	c	c	a	Yes	c	c	c	a	a
1867	Nabagram	b	c	a	c	c	c	c	a	Yes	c	c	c	a	a
1868	Ayajuni	a	c	a	c	c	c	c	a	Yes	c	c	c	a	a
1869	Salu	b	b	Yes	b	c	Yes	Yes	Yes	Yes	c	c	b	Yes	Yes
1870	Raigram	b	b	a	b	a	Yes	Yes	Yes	b	b	c	b	Yes	a
1871	Gulutia	b	b	a	b	b	Yes	Yes	Yes	Yes	c	c	c	Yes	Yes
1872	Gopgram	b	b	Yes	b	b	Yes	Yes	Yes	Yes	c	c	c	Yes	Yes
1873	Katundi	b	b	b	b	c	b	b	Yes	Yes	c	c	c	b	Yes
1874	Khanrera	Yes	b	Yes	b	c	b	b	Yes	Yes	c	c	c	c	Yes
1875	Dhursunda	b	b	b	b	c	b	b	Yes	Yes	b	c	b	b	Yes
1876	Datta Barutia	b	b	Yes	b	c	c	b	Yes	Yes	c	c	Yes	Yes	Yes
1877	Simulia	b	b	Yes	b	c	a	b	Yes	Yes	a	c	c	Yes	Yes
1878	Erera	a	b	a	b	c	a	Yes	Yes	Yes	c	c	Yes	Yes	a
1879	Sirpara	a	a	a	a	a	Yes	a	Yes	Yes	a	Yes	Yes	Yes	a
1880	Jaulia	b	b	a	b	b	a	b	a	Yes	c	c	c	a	a
1881	Sonarundi	b	b	Yes	b	b	Yes	Yes	Yes	Yes	c	c	c	Yes	Yes
1882	Jalsuti	a	a	a	a	a	Yes	a	Yes	Yes	a	Yes	Yes	a	a
1883	Punasi	b	b	a	a	c	Yes	b	Yes	a	b	c	c	a	a
1884	Dakshin Khanda	b	b	Yes	Yes	c	a	b	Yes	Yes	b	c	Yes	Yes	a
1885	Kuluri	a	a	a	a	a	Yes	Yes	Yes	Yes	b	c	c	Yes	Yes
1886	Harinya	a	a	a	a	a	Yes	Yes	Yes	Yes	b	c	c	a	Yes
1887	Hamidhati Pilkhandi	a	a	a	a	a	Yes	a	Yes	Yes	c	c	c	a	c
1888	Kagram	b	b	Yes	b	c	c	Yes	Yes	Yes	c	c	c	Yes	Yes
1889	Dhandanga	c	b	a	b	c	c	b	Yes	Yes	b	c	c	b	c
1890	Bahara	c	b	a	b	c	b	a	Yes	Yes	a	c	c	b	c
1891	Talibpur	a	a	a	a	a	Yes	Yes	Yes	Yes	a	c	c	Yes	Yes
1892	Purbba Gram	a	a	Yes	a	a	a	Yes	Yes	Yes	b	c	a	Yes	Yes
1893	Hat Pilkhandi	a	a	a	a	a	Yes	Yes	Yes	Yes	b	c	a	Yes	Yes
1894	Matua	a	a	a	a	a	Yes	a	a	Yes	b	c	a	a	a
1895	Madhaipur	c	c	a	a	c	c	c	c	Yes	b	c	Yes	Yes	Yes
1896	Kechunia	c	c	a	a	c	c	c	c	Yes	b	c	Yes	Yes	Yes
1897	Malihati	Yes	b	a	Yes	c	Yes	Yes	a	Yes	c	a	a	a	a
1898	Kandara	a	a	Yes	a	a	Yes	Yes	Yes	Yes	b	c	c	Yes	a
1899	Ghana Shyampur	a	a	Yes	a	a	a	Yes	Yes	Yes	c	c	c	Yes	Yes
1900	Ujunia Sisua	a	a	Yes	a	a	Yes	Yes	Yes	Yes	c	c	c	a	Yes
1901	Sen Para	a	a	Yes	a	c	a	a	Yes	Yes	c	c	c	Yes	Yes
1902	Aocha	b	b	b	b	c	b	Yes	Yes	Yes	c	c	c	Yes	Yes
1903	Chun Sahar	a	a	a	a	c	Yes	Yes	Yes	b	b	c	c	c	a
1904	Par Chati	b	b	a	b	c	Yes	a	a	Yes	c	a	a	a	a
1905	Prasadpur	a	b	Yes	b	c	Yes	b	Yes	Yes	b	c	c	Yes	Yes

ys,village roads, banks & credit societies
 :-Yes is given, If not available within the
 code viz; a for < 5 Kms, b for 5-10 Kms
 place where facility is available is given).

Availability of miscellaneous facilities (If amenities available code -Yes is given, If not
 available within the village , the distance range code viz; a for < 5 Kms, b for 5-10 Kms
 and c for 10+ kms of nearest place where facility is available is given).

73	74	75	76	77	78	79	80	81	82	83	84	85	86	87	Name of Village	Serial Number
															2	1

a		a	Yes	c	c	c	Yes	a	c	a	c	c	Yes	Yes	Rautari	1865
a		a	Yes	c	c	c	Yes	a	c	a	c	c	Yes	Yes	Masadda	1866
a		a	Yes	c	c	c	Yes	a	c	a	c	c	Yes	Yes	Nabagram	1867
a		a	Yes	c	c	c	Yes	a	c	a	c	c	Yes	Yes	Ayajuni	1868
Yes	Yes	c	Yes	b	b	c	Yes	Yes	b	Yes	a	Yes	Yes	Yes	Salu	1869
Yes			Yes	b	b	Yes	Yes	Yes	c	Yes	b	b	Yes	Yes	Raigram	1870
Yes	Yes	c	Yes	b	b	Yes	Yes	Yes	b	b	b	b	Yes	Yes	Gulutia	1871
Yes	Yes	c	Yes	b	b	Yes	Yes	Yes	c	b	Yes	b	Yes	Yes	Gopgram	1872
Yes	b	c	Yes	b	b	c	Yes	a	c	b	b	b	Yes	Yes	Katundi	1873
Yes	Yes	Yes	Yes	Yes	b	Yes	Yes	Yes	b	Yes	c	b	Yes	Yes	Khanrera	1874
Yes				a	b	c	Yes	Yes	c	a	Yes	b	Yes	Yes	Dhursunda	1875
Yes			Yes	a	b	c	Yes	Yes	c	Yes	c	b	Yes	Yes	Datta Barutia	1876
Yes	Yes		Yes	Yes	b	c	Yes	Yes	c	Yes	Yes	Yes	Yes	Yes	Simulia	1877
Yes			Yes	b	b	c	Yes	Yes	c	a	b	b	Yes	Yes	Erera	1878
Yes	a	a	Yes	a	a	c	Yes	Yes	c	a	a	a	Yes	a	Sirpara	1879
Yes	b	c	Yes	b	b	c	Yes	a	c	b	b	b	Yes	Yes	Jaulia	1880
Yes	b	c	Yes	b	b	c	Yes	Yes	Yes	b	b	b	Yes	Yes	Sonarundi	1881
Yes	a	a	Yes	a	a	c	a	a	c	a	a	b	a	Yes	Jalsuti	1882
Yes		c	Yes	b	b	c	Yes	Yes	c	a	b	b	Yes	Yes	Punasi	1883
Yes			Yes	a	b	c	Yes	Yes	c	Yes	Yes	b	Yes	Yes	Dakshin Khanda	1884
Yes	Yes	b	Yes	a	a	c	Yes	a	c	a	a	a	Yes	Yes	Kuluri	1885
Yes	Yes	b	Yes	a	a	c	Yes	a	c	a	a	a	Yes	Yes	Harinya	1886
Yes	a	Yes	Yes	a	a	c	Yes	Yes	Yes	a	Yes	a	Yes	Yes	Hamidhati Pilkhandi	1887
Yes	Yes	c	Yes	Yes	b	c	Yes	Yes	Yes	Yes	c	b	Yes	Yes	Kagram	1888
Yes		b	Yes	a	b	c	Yes	a	c	a	a	a	Yes	Yes	Dhandanga	1889
Yes	c	a	Yes	a	b	c	Yes	Yes	c	a	b	b	Yes	Yes	Bahara	1890
Yes		a	Yes	Yes	a	Yes	Yes	Yes	c	Yes	a	a	Yes	Yes	Talibpur	1891
Yes	Yes	b	Yes	a	a	c	Yes	Yes	c	a	a	a	Yes	Yes	Purbba Gram	1892
Yes		b	Yes	a	a	c	Yes	a	c	a	a	a	Yes	Yes	Hat Pilkhandi	1893
Yes				a	a	c	Yes	a	c	a	a	a	Yes	Yes	Matua	1894
Yes	Yes	Yes	Yes	c	a	c	Yes	Yes	c	c	c	c	c	c	Madhaipur	1895
Yes	Yes		Yes	c	a	c	Yes	c	c	a	c	a	Yes	Yes	Kechunia	1896
Yes	a	c	Yes	c	b	c	Yes	a	c	a	b	b	Yes	Yes	Malihati	1897
Yes	Yes	b	Yes	Yes	a	c	Yes	Yes	c	Yes	c	Yes	Yes	Yes	Kandara	1898
Yes	Yes	b	Yes	a	a	c	Yes	a	c	a	a	a	Yes	Yes	Ghana Shyampur	1899
Yes	Yes	c	Yes	a	a	c	Yes	Yes	c	a	a	a	Yes	Yes	Ujunia Sisua	1900
Yes	a	c	Yes	a	a	c	Yes	a	c	a	a	a	Yes	Yes	Sen Para	1901
Yes	b	c	Yes	b	b	c	Yes	b	c	b	b	b	Yes	Yes	Aocha	1902
a			Yes	c	a	c	Yes	a	c	a	a	a	Yes	Yes	Chun Sahar	1903
Yes	Yes	c	Yes	c	b	c	a	a	c	a	b	b	a	Yes	Par Chati	1904
Yes			Yes		b	c	Yes	Yes	c	a	Yes	Yes	Yes	Yes	Prasadpur	1905

Availability of miscellaneous facilities (If amenities available code -Yes is given, If not available within the village , the distance range code viz; a for < 5 Kms, b for 5-10 Kms and c for 10+ kms of nearest place where facility is available is given).												Availability of electricity (Yes/No)			
Serial Number	Name of Village	ASHA (Accredited Social Health Activist)	Community centre with/without TV	Sports Field,	Sports Club / Recreation Centre	Cinema / Video Hall	Public Library	Public Reading Room	Newspaper Supply	Assembly Polling station	Birth & Death Registration Office	Power Supply for Domestic Use (ED)	Power Supply for Agricultural Use (EAG)	Power Supply for Commercial Use (EC)	Power Supply for All Uses (EA)
1	2	88	89	90	91	92	93	94	95	96	97	98	99	100	101

1865	Rautari	Yes	a	a	c	c	c	c	Yes	Yes	b	Yes	Yes	No	No
1866	Masadda	Yes	Yes	Yes	c	c	c	c	Yes	Yes	a	Yes	Yes	No	No
1867	Nabagram	a	a	Yes	c	c	c	c	Yes	a	b	Yes	Yes	No	No
1868	Ayajuni	Yes	a	a	c	c	c	c	Yes	Yes	a	Yes	Yes	No	No
1869	Salu	Yes	b	Yes	Yes	b	a	a	Yes	Yes	Yes	Yes	Yes	Yes	Yes
1870	Raigram	Yes	Yes	Yes	Yes	Yes	Yes	Yes	Yes	Yes	Yes	Yes	Yes	Yes	Yes
1871	Gulutia	Yes	b	Yes	Yes	b	b	Yes	Yes	Yes	b	Yes	Yes	Yes	Yes
1872	Gopgram	Yes	b	Yes	Yes	Yes	Yes	Yes	Yes	Yes	b	Yes	Yes	Yes	Yes
1873	Katundi	Yes	b	a	c	b	b	c	Yes	Yes	b	Yes	Yes	No	No
1874	Khanrera	Yes	b	b	b	b	b	b	Yes	Yes	Yes	Yes	Yes	Yes	Yes
1875	Dhursunda	Yes	b	b	b	b	b	b	b	b	a	Yes	Yes	Yes	Yes
1876	Datta Barutia	Yes	Yes	Yes	Yes	b	b	b	Yes	Yes	a	Yes	Yes	Yes	Yes
1877	Simulia	Yes	Yes	a	Yes	b	b	b	Yes	Yes	Yes	Yes	Yes	Yes	Yes
1878	Erera	Yes	Yes	a	Yes	b	b	Yes	Yes	Yes	a	Yes	Yes	Yes	Yes
1879	Sirpara	a	a	a	Yes	a	a	a	a	a	a	Yes	Yes	Yes	Yes
1880	Jaulia	Yes	a	Yes	c	c	a	a	a	Yes	b	Yes	Yes	Yes	Yes
1881	Sonarundi	Yes	Yes	Yes	c	c	Yes	Yes	Yes	Yes	a	Yes	Yes	Yes	Yes
1882	Jalsuti	Yes	a	a	Yes	a	a	a	Yes	a	a	Yes	Yes	No	No
1883	Punasi	Yes	b	Yes	b	b	a	a	a	a	a	Yes	Yes	No	No
1884	Dakshin Khanda	Yes	b	Yes	Yes	Yes	Yes	a	Yes	Yes	b	Yes	Yes	Yes	Yes
1885	Kuluri	Yes	Yes	a	a	a	a	a	Yes	a	a	Yes	Yes	Yes	Yes
1886	Harinya	Yes	a	a	a	a	a	a	Yes	a	a	Yes	Yes	Yes	Yes
1887	Hamidhati Pilkhandi	Yes	Yes	Yes	Yes	Yes	Yes	Yes	Yes	Yes	Yes	Yes	Yes	Yes	Yes
1888	Kagram	Yes	c	a	c	b	Yes	Yes	Yes	Yes	Yes	Yes	Yes	Yes	Yes
1889	Dhandanga	Yes	Yes	a	a	b	a	b	a	Yes	a	Yes	Yes	Yes	Yes
1890	Bahara	Yes	a	a	a	b	a	a	a	Yes	Yes	Yes	Yes	No	No
1891	Talibpur	Yes	c	Yes	Yes	a	a	a	Yes	Yes	Yes	Yes	Yes	Yes	Yes
1892	Purbba Gram	Yes	a	a	a	a	a	a	Yes	Yes	a	Yes	Yes	Yes	Yes
1893	Hat Pilkhandi	Yes	Yes	a	a	a	a	a	a	Yes	a	Yes	Yes	Yes	Yes
1894	Matua	a	Yes	Yes	a	a	a	a	a	a	a	Yes	Yes	Yes	Yes
1895	Madhaipur	Yes	c	c	c	a	a	a	Yes	Yes	a	Yes	No	No	No
1896	Kechunia	a	c	c	c	c	c	c	Yes	Yes	a	Yes	No	No	No
1897	Malihati	Yes	b	a	Yes	b	Yes	c	Yes	Yes	a	Yes	Yes	Yes	Yes
1898	Kandara	Yes	a	a	a	a	a	a	Yes	Yes	a	Yes	Yes	Yes	Yes
1899	Ghana Shyampur	Yes	a	a	a	a	a	a	Yes	a	a	Yes	Yes	Yes	Yes
1900	Ujunia Sisua	Yes	Yes	Yes	a	a	a	a	Yes	Yes	a	Yes	Yes	Yes	Yes
1901	Sen Para	a	a	a	c	a	a	c	Yes	Yes	a	Yes	Yes	Yes	Yes
1902	Aocha	Yes	b	Yes	c	b	b	c	Yes	Yes	b	Yes	Yes	Yes	Yes
1903	Chun Sahar	Yes	a	a	a	a	a	a	Yes	Yes	a	Yes	Yes	Yes	Yes
1904	Par Chati	Yes	Yes	a	b	b	b	c	b	Yes	b	Yes	Yes	Yes	Yes
1905	Prasadpur	Yes	Yes	Yes	Yes	Yes	Yes	Yes	Yes	Yes	b	Yes	Yes	No	No

Nearest Town		Land Use							
		Area under different types of land use (in hectares rounded up to one decimal place)							
Name	Distance range code i.e. a for < 5 Kms, b for 5-10 Kms and c for 10+ kms .	Forests	Area under Non-agricultural Uses	Barren and Un-cultivable land	Permanent Pastures and Other Grazing Lands	Land Under Miscellaneous Tree Crops etc.	Culturable Waste Land	Name of Village	Serial Number
102	103	104	105	106	107	108	109	2	1

KATWA	c	0	9.6	0	0	0	0.9	Rautari	1865
KANDI	c	0	36.8	0	0	0	0.4	Masadda	1866
KANDI	c	0	20.2	0	0	0	0	Nabagram	1867
KANDI	c	0	18	0	0	0	0	Ayajuni	1868
KANDI	c	0	46.6	0	0	0	0	Salu	1869
KANDI	b	0	0	0	0	0	0	Raigram	1870
KANDI	c	0	19.2	0	0	0	0	Gulutia	1871
KANDI	c	0.8	18.2	0	0	0	0	Gopgram	1872
KANDI	b	0	20.6	0	0	0	0	Katundi	1873
KANDI	b	0	76.9	0	0	0	11.9	Khanrera	1874
KANDI	c	0	0.7	0	0	0	0	Dhursunda	1875
KATWA	b	0	97.9	0	0	0	21.9	Datta Barutia	1876
KATWA	c	0	56.5	0	0	0	18.9	Simulia	1877
KATWA	b	0	36.3	0	0	0	0	Era	1878
KATWA	b	0	62.5	0	0	0	0	Sirpara	1879
KATWA	b	0	49.8	0	0	0	0	Jaulia	1880
KATWA	b	0	44.7	0	0	0	0.7	Sonarundi	1881
KATWA	b	17.9	182.6	0	0	0	0	Jalsuti	1882
KATWA	b	0	43.2	0	0	0	32.5	Punasi	1883
KATWA	b	0	53.7	0	0	0	36.4	Dakshin Khanda	1884
KATWA	b	0	0	0	0	0	0	Kuluri	1885
KATWA	b	0	11	0	0	0	0	Harinya	1886
KATWA	b	0	1.2	0	0	0	2	Hamidhati Pilkhandi	1887
KATWA	c	0	288.1	0	0	0	0	Kagram	1888
KATWA	b	0	20.7	0	0	0	0	Dhandanga	1889
KATWA	c	0	12.4	0	0	0	0	Bahara	1890
KATWA	b	0	276.5	0	0	0	0	Talibpur	1891
KATWA	b	0	13.8	0	0	0	15.8	Purbba Gram	1892
KATWA	b	0	43.4	0	0	0	6	Hat Pilkhandi	1893
KANDI	c	0	13.2	0	0	0	3.6	Matua	1894
KATWA	b	0	13	0	0	0	0	Madhaipur	1895
KATWA	b	0	14.8	0	0	0	0	Kechunia	1896
KATWA	c	0	42.6	0	0	0	0	Malihati	1897
KANDI	b	0	132.4	0	0	0	1.2	Kandara	1898
KATWA	b	0	12.4	0	0	0	0	Ghana Shyampur	1899
KATWA	b	0	46	0	0	0	0	Ujunia Sisua	1900
KATWA	c	0	32.5	0	0	0	0	Sen Para	1901
KANDI	c	0	35.2	0	0	0	0	Aocha	1902
KANDI	c	0	0	0	0	0	0	Chun Sahar	1903
KANDI	b	0	18.5	0	0	0	5.7	Par Chati	1904
KANDI	b	0	4	0	0	0	0	Prasadpur	1905

Land Use											
Area under different types of land use (in hectares rounded up to one decimal place)							Area irrigated by source (in hectare).				
Serial Number	Name of Village	Fallow lands other than current fallows	Current Fallows	Net Area Sown	Total Irrigated Land Area	Total Un-irrigated Land Area	Canals (C)	Wells/Tube-wells(W/TW)	Tanks/Lakes(T/L)	Water Falls(WF)	Others(O)
1	2	110	111	112	113	114	115	116	117	118	119

1865	Rautari	0	0	53.3	53.3	0	21.4	19.8	12.1	0	0
1866	Masadda	0	0	171.7	171.6	0	25.5	125.9	20.2	0	0
1867	Nabagram	0	0	58.5	44.9	13.6	0	24.7	20.2	0	0
1868	Ayajuni	0	0	152	20	132	0	12	8	0	0
1869	Salu	0	0	490.8	397.2	93.7	347	40	10.1	0	0
1870	Raigram	0	0	444.5	382	62.6	103.2	278.8	0	0	0
1871	Gulutia	0	0	187.6	185.3	2.3	93.4	50.2	41.7	0	0
1872	Gopgram	0	0	173.5	48.6	125	16.6	32	0	0	0
1873	Katundi	0	0	30.6	30.6	0	30.6	0	0	0	0
1874	Khanrera	0	0	323.2	323.2	0	89.2	230	4	0	0
1875	Dhursunda	0	0	82.5	82.5	0	70	0	12.5	0	0
1876	Datta Barutia	0	0	562.1	562.1	0	313.9	220.2	28	0	0
1877	Simulia	0	0	281.2	281.2	0	180.2	101	0	0	0
1878	Erera	0	0	295.5	295.5	0	255.1	40.5	0	0	0
1879	Sirpara	0	0	73.9	48.9	25	6.9	30	12	0	0
1880	Jaulia	0	0	136.6	136.6	0	103.7	22.3	10.6	0	0
1881	Sonarundi	0	0	56.5	56.5	0	31.3	24	1.3	0	0
1882	Jalsuti	0	0	64	64	0	0	64	0	0	0
1883	Punasi	0	0	192	192	0	81	97	14	0	0
1884	Dakshin Khanda	0	0	282.2	272.2	10	127.2	145	0	0	0
1885	Kuluri	0	0	162	133.6	28.4	97.2	36.4	0	0	0
1886	Harinya	0	0	39.8	39.8	0	39.8	0	0	0	0
1887	Hamidhati Pilkhandi	0	0	218.2	195.9	22.2	175	16.2	4.8	0	0
1888	Kagram	0	0	813	800	13	600	200	0	0	0
1889	Dhandanga	0	0	304.2	190.9	113.3	12	81.9	97	0	0
1890	Bahara	0	0	110.3	110.3	0	40	3.8	12	0	54.5
1891	Talibpur	0	0	1211.3	1194.1	17.2	1042.1	152	0	0	0
1892	Purbba Gram	0	0	95.7	95.7	0	83.2	0	12.5	0	0
1893	Hat Pilkhandi	0	0	87	87	0	70	17	0	0	0
1894	Matua	0	0	73.2	73.2	0	73.2	0	0	0	0
1895	Madhaipur	0	0	92.2	91.9	0.3	69.7	22.2	0	0	0
1896	Kechunia	0	0	116.1	116.1	0	0	10.9	105.2	0	0
1897	Malihati	0	0	202.4	202.4	0	186.2	0	16.2	0	0
1898	Kandara	0	0	640.1	561	79.1	461	0	0	0	100
1899	Ghana Shyampur	0	0	50.6	50.6	0	50.6	0	0	0	0
1900	Ujunia Sisua	0	0	197.9	197.9	0	132.9	64.9	0	0	0
1901	Sen Para	0	0	154.6	154.6	0	81.7	40	32.9	0	0
1902	Aocha	0	0	382.3	382.3	0	267.3	113.9	1.1	0	0
1903	Chun Sahar	0	0	59.8	52.5	7.3	29.1	23.3	0	0	0
1904	Par Chati	0	0	82.4	82.4	0	0	82.4	0	0	0
1905	Prasadpur	0	0	234.1	213.9	20.2	166	47.9	0	0	0

Name of three most important commodities manufactured			Name of Village	Serial Number
First	Second	Third		
120	121	122	2	1

	Rautari	1865
	Masadda	1866
	Nabagram	1867
	Ayajuni	1868
	Salu	1869
	Raigram	1870
	Gulutia	1871
	Gopgram	1872
	Katundi	1873
	Khanrera	1874
	Dhursunda	1875
	Datta Barutia	1876
Rice	Simulia	1877
	Erera	1878
	Sirpara	1879
	Jaulia	1880
	Sonarundi	1881
Biri	Jalsuti	1882
Biri	Punasi	1883
Rice	Dakshin Khanda	1884
	Kuluri	1885
	Harinya	1886
	Hamidhati Pilkhandi	1887
	Kagram	1888
Biri	Dhandanga	1889
Biri	Bahara	1890
Biri	Talibpur	1891
	Purbba Gram	1892
Biri	Hat Pilkhandi	1893
Biri	Matua	1894
Biri	Madhaipur	1895
Bidi	Kechunia	1896
	Malihati	1897
Bidi	Kandara	1898
	Ghana Shyampur	1899
Bidi	Ujunia Sisua	1900
	Sen Para	1901
	Aocha	1902
	Chun Sahar	1903
	Par Chati	1904
	Prasadpur	1905

Census of India 2011
Amenities and Land use

Serial Number	Name of Village	Location code no.	Total area of the village (in hectares rounded up to one decimal place)	Total population (2011 census)	Number of households (2011 census)	Number of educational amenities available in village, the distance range code viz; a for 0-5 kms, b for 5-10 kms, c for 10+ kms of nearest place where facility is available							
						Pre-Primary school (PP)	Primary school (P)	Middle school (M)	Secondary School (S)	Senior Secondary school (SS)	Degree college of arts science & commerce (ASC)	Engineering college(EC)	Medical college (MC)
1	2	3	4	5	6	7	8	9	10	11	12	13	14
1906	Salinda	315732	648.1	3924	882	2	2	1	1	b	b	c	c
1907	Bara Baidyapur	315733	362.6	3211	753	5	5	1	1	b	b	c	c
1908	Nawapara	315734	247.5	2714	637	3	3	1	a	a	c	c	c
1909	Ghoshpara	315735	331.3	1620	428	1	1	a	a	a	c	c	c
1910	Korgram	315736	126.6	1170	295	2	2	a	a	a	c	c	c
1911	Tenya	315737	568.7	4786	1190	5	5	1	1	1	b	c	c
1912	Bara Hati	315738	260.4	2482	596	2	2	a	a	a	b	c	c
1913	Chak Gupura	315739	99.5	120	23	a	a	1	a	b	c	c	c
1914	Sarmastapur	315740	499.4	7955	1799	7	7	1	1	b	b	c	c
1915	Ramnabarakhari	315741	449.6	1337	288	2	1	1	a	c	c	c	c
Block T O T A L :			15135.3	153474	35032	136	130	33	20	10	0	0	0

- Village Directory

(As in 2009)

le. (If not available within the < 5 Kms, b for 5-10 Kms and c cility is available is given).						Number of Medical Amenities available. (If not available within the village , the distance range code viz; a for < 5 Kms, b for 5-10 Kms and c for 10+ kms of nearest place where facility is available is given).												
Management institute (MI)	Polytechnic (Pt)	Vocational training school /ITI	Non-formal training centre (NFTC)	Special school for disabled (SSD)	Others (specify)	Community health centre (CHC)	Primary health centre (PHC)	Primary health sub centre (PHS)	Maternity and child welfare centre (MCW)	T.B. clinic (TBC)	Hospital-allopathic (HA)	Hospital-alternative medicine (HO)	Dispensary (D)	Veterinary hospital (VH)	Mobile health clinic (MHC)	Family welfare centre (FWC)	Name of Village	Serial Number
15	16	17	18	19	20	21	22	23	24	25	26	27	28	29	30	31	2	1
c	c	c		c		b	b	1	b	b	b	b	1	b	b	b	Salinda	1906
c	c	c	c	c		c	a	a	c	c	c	c	c	c	c	c	Bara Baidyapur	1907
	c	c	c	c	1	c	b	a	a	b	c	c	a	b	c	a	Nawapara	1908
c	c	c	c	c		1	1	1	a	c	c	c	c	c		a	Ghoshpara	1909
c	c	c	c	c		1	1	a	c	c	c	c	c	c		c	Korgram	1910
c	c	c	c	c		c	1	1	c	c	c	c	c	c	c	c	Tenya	1911
c	c	c	c	c		b	a	1	c	c	c	c	b	b	c	c	Bara Hati	1912
c	c	c	c	c		c	b	a	c	c	c	c	c	c		b	Chak Gupura	1913
c	c	c	c	c		c	1	1	1	b	b	b	b	b		1	Sarmastapur	1914
c	c	c	c	c		c	1	a	a	c	c	c	c	c		a	Ramnabarakhari	1915
0	0	1	1	0	5	3	10	21	9	1	1	0	4	1	0	5	: Block T O T A L	

Serial Number	Name of Village	Number of Non-Government Medical Amenities available.							Availability of drinking water - Yes / No							
		Charitable non Govt. hospital/Nursing home.	Medical practitioner with MBBS Degree	Medical practitioner with other degree	Medical practitioner with no degree	Traditional practitioner and faith healer	Medicine Shop	Others	Tap water (Treated/Untreated)	Well water (Covered / Uncovered well)	Hand Pump	Tube wells / Bore well	Spring	River / Canal	Tank / Pond / Lake	Others
1	2	32	33	34	35	36	37	38	39	40	41	42	43	44	45	46
1906	Salinda	0	0	0	1	2	1	0	No	No	Yes	Yes	No	No	Yes	No
1907	Bara Baidyapur	0	0	0	0	0	1	0	No	No	Yes	No	No	Yes	Yes	No
1908	Nawapara	0	0	0	1	0	0	0	No	No	Yes	Yes	No	No	Yes	No
1909	Ghoshpara	0	0	0	2	1	0	0	No	No	Yes	No	No	No	Yes	No
1910	Korgram	0	0	0	2	1	0	0	No	No	Yes	No	No	Yes	Yes	No
1911	Tenya	0	0	0	0	0	1	0	No	No	Yes	No	No	Yes	Yes	No
1912	Bara Hati	0	0	0	2	0	0	0	No	No	Yes	No	No	No	Yes	No
1913	Chak Gupura	0	0	0	0	0	0	0	No	No	Yes	No	No	No	Yes	No
1914	Sarmastapur	0	0	8	3	2	1	0	No	No	Yes	No	No	Yes	Yes	No
1915	Ramnabarakhari	0	0	0	2	1	0	0	No	No	Yes	Yes	No	Yes	Yes	No
Block T O T A L :		1	2	25	62	17	29	5	12	0	47	19	0	22	46	1

Availability of toilet & others Yes / No				Communication and transport facilities (If amenities available code -Yes is given except for Village Pin Code ,If not available within the village , the distance range code viz; a for < 5 Kms, b for 5-10 Kms and c for 10+ kms of nearest place where facility is available is given).								
Community toilet including bath.	Community toilet excluding bath.	Rural sanitary mart or sanitary hardware outlet available near the village.	Community bio- gas or recycle of waste for productive use.	Post office(PO)	Sub post office (SPO)	Post & Telegraph office (P&TO)	Village Pin Code	Telephones (Land lines)	Public call office (PCO)	Mobile phone coverage	Name of Village	Serial Number
47	48	49	50	51	52	53	54	55	56	57	2	1
No	No	No	No	b	Yes	a	742401	Yes	Yes	Yes	Salinda	1906
No	No	Yes	No	b	a	a	742404	Yes	Yes	Yes	Bara Baidyapur	1907
No	No	No	No	a	a	b	742401	Yes	Yes	Yes	Nawapara	1908
No	No	Yes	No	a	a	c	742301	Yes	Yes	Yes	Ghoshpara	1909
No	No	Yes	No	a	a	c	742404	Yes	Yes	Yes	Korgram	1910
No	No	No	No	b	Yes	b	742404	Yes	Yes	Yes	Tenya	1911
No	No	No	No	a	b	b	742404	Yes	Yes	Yes	Bara Hati	1912
No	No	No	No	b	a	c	742301	b	b	a	Chak Gupura	1913
No	No	Yes	No	Yes	b	b	742404	b	Yes	Yes	Sarmastapur	1914
No	No	Yes	No	a	c	c	742404	c	Yes	Yes	Ramnabarakhari	1915
1	1	21	1	9	14	1	51	40	38	49	: Block T O T A L	

Communication and transport facilities (If amenities available code -Yes is given except for Village Pin Code ,If not available within the village , the distance range code viz; a for < 5 Kms, b for 5-10 Kms and c for 10+ kms of nearest place where facility is available is given).													Village connected to highway (If amenities available code viz; a for < 5 Kms, b for 5-10 Kms and c for 10+ kms of nearest place where facility is available is given).				
Serial Number	Name of Village	Internet cafes/ Common service centre (CSC)	Private courier facility	Bus service (Public & Private)	Railway stations	Auto/Modified Autos	Taxis and Vans	Tractors	Cycle-pulled rickshaws(Manual & Machine driven)	Carts driven by animals	Sea /River ferry service	Connected to national highway(NH)	Connected to state highway(SH)	Connected to major district road (MDR)	Connected to others district road	Pucca roads	
1	2	58	59	60	61	62	63	64	65	66	67	68	69	70	71	72	
1906	Salinda	b	b	Yes	b	b	b	b	Yes	Yes	b	c	c	Yes	Yes	Yes	
1907	Bara Baidyapur	b	b	b	Yes	c	Yes	Yes	Yes	Yes	Yes	c	c	c	Yes	Yes	
1908	Nawapara	b	b	a	a	b	Yes	Yes	Yes	Yes	c	c	c	a	Yes	a	
1909	Ghoshpara	c	c	b	a	c	Yes	Yes	Yes	Yes	b	c	c	c	c	a	
1910	Korgram	c	c	b	a	c	Yes	Yes	Yes	Yes	b	c	c	c	c	Yes	
1911	Tenya	b	b	b	Yes	b	Yes	Yes	Yes	Yes	Yes	c	c	b	Yes	a	
1912	Bara Hati	a	b	b	a	c	Yes	Yes	Yes	Yes	a	c	c	b	Yes	a	
1913	Chak Gupura	c	c	c	b	c	a	a	a	Yes	a	c	b	b	a	a	
1914	Sarmastapur	b	b	b	b	b	Yes	Yes	Yes	Yes	Yes	c	c	b	Yes	a	
1915	Ramnabarakhari	c	c	c	c	c	Yes	a	Yes	Yes	Yes	c	c	c	c	Yes	
Block T O T A L :		2	0	15	4	0	27	25	40	48	4	0	0	16	27	25	

ys,village roads, banks & credit societies :-Yes is given, If not available within the code viz; a for < 5 Kms, b for 5-10 Kms place where facility is available is given).							Availability of miscellaneous facilities (If amenities available code -Yes is given, If not available within the village , the distance range code viz; a for < 5 Kms, b for 5-10 Kms and c for 10+ kms of nearest place where facility is available is given).											
Kutchcha roads	Water bounded macadam(WBM) roads	Navigable waterway (river/canal)(NW)	Footpaths (FP)	Commercial & Co-operative Banks	ATM	Agricultural Credit Societies	Self-Help Group (SHG)	Public distribution system (PDS) shop	Mandis / Regular market	Weekly Haat	Agricultural marketing society	Integrated Child Development Scheme (Nutritional Centres)	Anganwadi Centre (Nutritional Centres)	Others (Nutritional Centres)	Name of Village	Serial Number		
73	74	75	76	77	78	79	80	81	82	83	84	85	86	87	2	1		
Yes	Yes	Yes	a	b	Yes	Yes	b	c	Yes	b	b	Yes	a	Salinda	1906			
Yes	b	Yes	Yes	Yes	b	c	Yes	c	c	c	c	b	Yes	Yes	Bara Baidyapur	1907		
Yes	Yes	c	Yes	a	b	c	Yes	a	c	a	b	b	Yes	Yes	Nawapara	1908		
Yes	Yes	a	Yes	a	c	c	Yes	Yes	c	c	c	c	Yes	Yes	Ghoshpara	1909		
Yes	Yes	Yes	Yes	a	c	c	Yes	Yes	c	c	c	c	Yes	Yes	Korgram	1910		
Yes	Yes	Yes	Yes	Yes	b	c	Yes	Yes	Yes	a	b	b	Yes	Yes	Tenya	1911		
Yes	b	a	Yes	c	b	c	Yes	Yes	c	b	b	b	Yes	Yes	Bara Hati	1912		
a	a	a	a	c	c	c	Yes	a	c	b	c	c	a	Yes	Chak Gupura	1913		
Yes	Yes	Yes	Yes	b	b	c	Yes	Yes	Yes	b	b	b	Yes	Yes	Sarmastapur	1914		
Yes	c	Yes	Yes	c	Yes	c	Yes	a	b	b	c	c	Yes	Yes	Ramnabarakhari	1915		
45	20	8	48	7	1	6	49	27	5	10	6	4	47	48	: Block T O T A L			

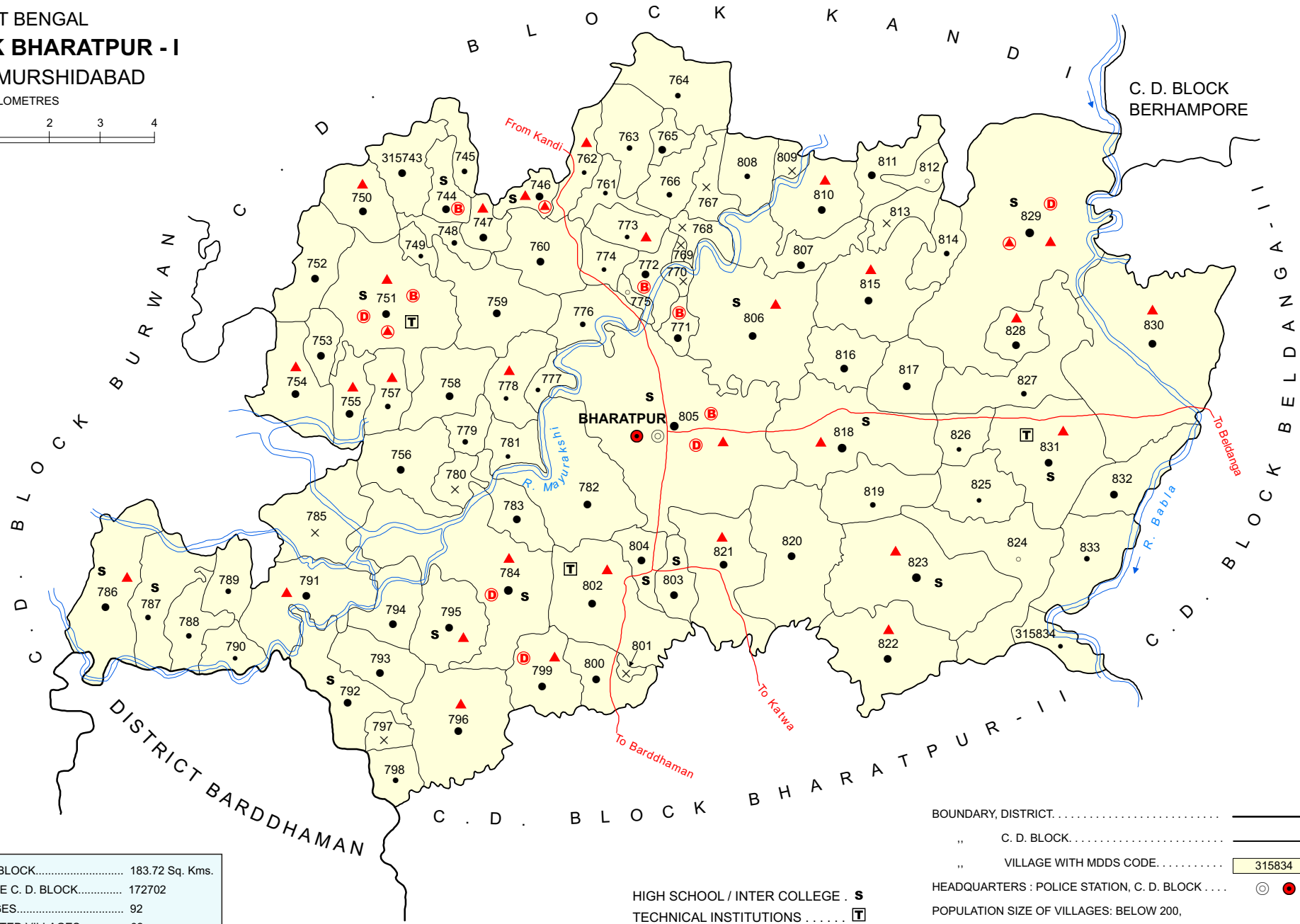

Availability of miscellaneous facilities (If amenities available code -Yes is given, If not available within the village , the distance range code viz; a for < 5 Kms, b for 5-10 Kms and c for 10+ kms of nearest place where facility is available is given).												Availability of electricity (Yes/No)			
Serial Number	Name of Village	ASHA (Accredited Social Health Activist)	Community centre with/without TV	Sports Field,	Sports Club / Recreation Centre	Cinema / Video Hall	Public Library	Public Reading Room	Newspaper Supply	Assembly Polling station	Birth & Death Registration Office	Power Supply for Domestic Use (ED)	Power Supply for Agricultural Use (EAG)	Power Supply for Commercial Use (EC)	Power Supply for All Uses (EA)
1	2	88	89	90	91	92	93	94	95	96	97	98	99	100	101
1906	Salinda	Yes	Yes	a	a	c	a	Yes	Yes	Yes	Yes	Yes	No	No	No
1907	Bara Baidyapur	Yes	c	Yes	Yes	b	a	a	Yes	Yes	a	Yes	Yes	Yes	Yes
1908	Nawapara	Yes	b	a	b	b	b	b	a	Yes	a	Yes	Yes	Yes	Yes
1909	Ghoshpara	Yes	c	Yes	c	a	a	Yes	Yes	Yes	a	Yes	Yes	Yes	Yes
1910	Korgram	Yes	c	Yes	c	c	a	Yes	Yes	Yes	a	Yes	Yes	Yes	Yes
1911	Tenya	Yes	Yes	Yes	Yes	b	Yes	c	Yes	Yes	Yes	Yes	Yes	Yes	Yes
1912	Bara Hati	Yes	c	a	Yes	b	a	a	Yes	Yes	a	Yes	Yes	Yes	Yes
1913	Chak Gupura	b	Yes	a	a	c	b	b	b	a	b	Yes	No	No	No
1914	Sarmastapur	Yes	b	a	a	b	b	Yes	a	Yes	b	Yes	Yes	Yes	Yes
1915	Ramnabarakhari	Yes	c	a	Yes	c	c	Yes	Yes	Yes	b	Yes	Yes	Yes	Yes
Block T O T A L :		45	17	21	18	5	9	13	39	41	10	51	47	38	38

Nearest Town		Land Use								
		Area under different types of land use (in hectares rounded up to one decimal place)								
Name	Distance range code i.e. a for < 5 Kms, b for 5-10 Kms and c for 10+ kms .	Forests	Area under Non-agricultural Uses	Barren and Un-cultivable land	Permanent Pastures and Other Grazing Lands	Land Under Miscellaneous Tree Crops etc.	Culturable Waste Land	Name of Village	Serial Number	
102	103	104	105	106	107	108	109	2	1	
KANDI	b	0	84.5	0	0	0	15.9	Salinda	1906	
KATWA	b	0	32	0	0	0	12	Bara Baidyapur	1907	
KATWA	b	0	26.7	0	0	0	30	Nawapara	1908	
KATWA	b	0	0.4	0	0	0	22.7	Ghoshpara	1909	
KATWA	b	0	0.4	0	0	0	0	Korgram	1910	
KATWA	b	0	49.8	0	0	0	10.1	Tenya	1911	
KATWA	b	0	40.4	0	0	0	2.1	Bara Hati	1912	
KATWA	b	0	5.8	0	0	0	0.2	Chak Gupura	1913	
KATWA	c	0	4.4	0	0	0	5.8	Sarmastapur	1914	
KATWA	b	0	0.4	0	0	0	5.2	Ramnabarakhari	1915	
0	0	18.7	2170.5	0	0	0	261.9	: Block T O T A L		

Land Use											
Area under different types of land use (in hectares rounded up to one decimal place)							Area irrigated by source (in hectare).				
Serial Number	Name of Village	Fallow lands other than current fallows	Current Fallows	Net Area Sown	Total Irrigated Land Area	Total Un-irrigated Land Area	Canals (C)	Wells/Tube-wells(W/TW)	Tanks/Lakes(T/L)	Water Falls(WF)	Others(O)
1	2	110	111	112	113	114	115	116	117	118	119
1906	Salinda	0	0	547.7	547.7	0	161.5	366	20.2	0	0
1907	Bara Baidyapur	0	0	318.6	274	44.6	0	144	30	0	100
1908	Nawapara	0	0	190.8	121.4	69.4	0	121.4	0	0	0
1909	Ghoshpara	0	0	308.3	307.9	0.4	113.4	48.6	44.6	0	101.3
1910	Korgram	0	0	126.2	105.3	20.9	56.6	0	10.2	0	38.5
1911	Tenya	0	0	508.8	467.8	41	121.4	0	12.2	0	334.2
1912	Bara Hati	0	0	218	218	0	175.3	42.6	0	0	0
1913	Chak Gupura	0	0	93.4	93.4	0	93.4	0	0	0	0
1914	Sarmastapur	0	0	489.2	483.5	5.7	84.3	0	200.8	0	198.4
1915	Ramnabarakhari	0	0	444	422.7	21.3	0	0	202.4	0	220.2
Block T O T A L :		0	0	12684	11716	968.5	6379.1	3192.8	996.8	0	0

Name of three most important commodities manufactured			Name of Village	Serial Number
First	Second	Third		
120	121	122	2	1
			Salinda	1906
			Bara Baidyapur	1907
Biri			Nawapara	1908
			Ghoshpara	1909
			Korgram	1910
Silk Cloth			Tenya	1911
			Bara Hati	1912
			Chak Gupura	1913
			Sarmastapur	1914
			Ramnabarakhari	1915
			: Block T O T A L	

INDIA
WEST BENGAL
C. D. BLOCK BHARATPUR - I
DISTRICT MURSHIDABAD



TOTAL AREA OF THE C. D. BLOCK.....	183.72 Sq. Kms.
TOTAL POPULATION OF THE C. D. BLOCK.....	172702
TOTAL NUMBER OF VILLAGES.....	92
TOTAL NUMBER OF INHABITED VILLAGES.....	82
TOTAL NUMBER OF CENSUS TOWNS.....	NIL
TOTAL NUMBER OF STATUTORY TOWNS.....	NIL
DISTANCE FROM DISTRICT HEADQUARTERS TO C. D. BLOCK HEADQUARTERS (APPROX).....	45 Kms.

- HIGH SCHOOL / INTER COLLEGE **S**
- TECHNICAL INSTITUTIONS **T**
- BANK **B**
- DISPENSARY **D**
- PRIMARY HEALTH CENTRE **▲**
- OTHER MEDICAL SERVICES **▲**

- BOUNDARY, DISTRICT ————
- „ C. D. BLOCK ————
- „ VILLAGE WITH MDDS CODE 315834
- HEADQUARTERS : POLICE STATION, C. D. BLOCK **◎**
- POPULATION SIZE OF VILLAGES: BELOW 200,
200-499, 500-999, 1000-4999, 5000 AND ABOVE ○ ● ● ● ●
- UNINHABITED VILLAGE WITH MDDS CODE X 315801
- IMPORTANT METALLED ROADS ————
- RIVER AND STREAM

Alphabetical List of Villages

Name of the CD Block : Bharatpur-I

CD Block Code (2011) : 0094

Sl. No.	Name of the Village	PLCN 2001	MDDS PLCN 2011
1	2	3	4
1	Ajitpur	00957100	315749
2	Akta	00957400	315752
3	Alugram	00962800	315806
4	Amlai	00965100	315829
5	Araji Bhabanipur	00959700	315775
6	Araji Chuator	00959100	315769
7	Araji Jagadishbati	00959200	315770
8	Atkula	00962000	315798
9	Baidyapur	00956900	315747
10	Baje Chuator	00959600	315774
11	Balichuna	00961200	315790
12	Berbari	00963400	315812
13	Bhabanipur	00959300	315771
14	Bhaluipara	00965000	315828
15	Bharadanga Serpur	00961600	315794
16	Bharatpur	00962700	315805
17	Bhatra	00956700	315745
18	Bholta	00964100	315819
19	Bil Panchthupi	00960700	315785
20	Bilkurul	00964600	315824
21	Bindarpur	00957700	315755
22	Binodia	00964300	315821
23	Brahmandihi	00962600	315804
24	Brithi Gangedda	00956800	315746
25	Bulchandpur	00963500	315813
26	Chak Ballabhpur	00963100	315809
27	Chak Chandpur	00957800	315756
28	Chamardani	00958900	315767
29	Chanchhoa	00961100	315789
30	Chhatrapur	00959900	315777
31	Chuator	00959500	315773
32	Dechapara	00962100	315799
33	Ekdala	00964700	315825
34	Gadda	00960800	315786
35	Gangedda	00958400	315762
36	Gaysabad	00961700	315795
37	Ghoshkura	00965400	315832
38	Gidgram	00961400	315792
39	Gobindapur	00963300	315811
40	Gunanandabati	00956600	315744

Alphabetical List of Villages

Name of the CD Block : Bharatpur-I

CD Block Code (2011) : 0094

Sl. No.	Name of the Village	PLCN 2001	MDDS PLCN 2011
1	2	3	4
41	Gundiria	00958100	315759
42	Hamidpur	00958200	315760
43	Haranandapur	00965600	315834
44	Harischandrapur	00957600	315754
45	Ibrahimpur	00959800	315776
46	Jadabpur	00957900	315757
47	Jajan	00957300	315751
48	Jakhani	00960000	315778
49	Kamalakantapur	00958700	315765
50	Kanchangaria	00964800	315826
51	Karandi	00962400	315802
52	Karea	00963800	315816
53	Kasipur	00961300	315791
54	Kataikona	00965500	315833
55	Khaira	00965300	315831
56	Kharchandpur	00960200	315780
57	Kharinda	00962200	315800
58	Kolla	00960100	315779
59	Lohadaha	00965200	315830
60	Madanpur Dafarpur	00963200	315810
61	Mandalpur	00958800	315766
62	Manoharpur	00960500	315783
63	Manpara	00961900	315797
64	Masla	00963700	315815
65	Masundi	00962500	315803
66	Matiara	00957000	315748
67	Munsurpur	00964400	315822
68	Narayanpur	00964900	315827
69	Parbbatpur	00962300	315801
70	Podmur	00963900	315817
71	Raghunathpur Palisa	00956500	315743
72	Rajarampur	00958600	315764
73	Ruha	00958000	315758
74	Ruha Palisa	00960300	315781
75	Sahabajpur	00961500	315793
76	Sahapur	00964500	315823
77	Saiyad Kulutia	00964200	315820
78	Saktipur	00957200	315750
79	Sank Palisa	00959000	315768
80	Sankarmarui	00959400	315772

Alphabetical List of Villages

Name of the CD Block : Bharatpur-I

CD Block Code (2011) : 0094

Sl. No.	Name of the Village	PLCN 2001	MDDS PLCN 2011
1	2	3	4
81	Santoshpur	00960400	315782
82	Sardanga	00957500	315753
83	Sehalai	00963000	315808
84	Sijgram	00964000	315818
85	Simulgachhi	00958500	315763
86	Sinhari	00960900	315787
87	Sripatipur	00958300	315761
88	Sunia	00962900	315807
89	Sunuti	00961800	315796
90	Syampur	00961000	315788
91	Talgram	00960600	315784
92	Uttar Sahapur	00963600	315814

Census of India 2011
Amenities and Land use

Serial Number	Name of Village	Location code no.	Total area of the village (in hectares rounded up to one decimal place)	Total population (2011 census)	Number of households (2011 census)	Number of educational amenities available in village, the distance range code viz; a for 0-5 kms, b for 5-10 kms, c for 10+ kms of nearest place where available							
						Pre-Primary school (PP)	Primary school (P)	Middle school (M)	Secondary School (S)	Senior Secondary school (SS)	Degree college of arts science & commerce (ASC)	Engineering college(EC)	Medical college (MC)
1	2	3	4	5	6	7	8	9	10	11	12	13	14

Name of District:-Murshidabad

Name of CD Block:-Bharatpur - I

1916	Raghnathpur Palisa	315743	150.4	2046	504	1	1	a	a	a	b	c	c
1917	Gunanandabati	315744	111.8	1693	451	1	1	1	1	1	b	c	c
1918	Bhatra	315745	56.4	584	147	1	1	a	a	b	b	c	c
1919	Brithi Gangedda	315746	76.9	1257	355	1	1	1	1	a	b	c	c
1920	Baidyapur	315747	69.6	1296	335	2	1	a	a	a	b	c	c
1921	Matiara	315748	71.5	569	133	1	1	1	a	a	a	c	c
1922	Ajitpur	315749	43.5	358	83	1	1	a	a	a	b	c	c
1923	Saktipur	315750	159.6	1766	400	1	1	a	a	a	b	c	c
1924	Jajan	315751	444.5	4318	1010	5	4	2	1	1	b	c	c
1925	Akta	315752	173.2	1882	448	3	3	a	a	a	b	c	c
1926	Sardanga	315753	74.2	2554	589	2	2	a	a	a	b	c	c
1927	Harischandrapur	315754	222	4192	958	3	2	1	a	a	b	c	c
1928	Bindarpur	315755	117.9	4052	936	2	2	1	a	a	b	c	c
1929	Chak Chandpur	315756	213.6	2072	483	1	1	a	b	b	c	c	c
1930	Jadabpur	315757	112.6	604	143	1	1	a	a	a	b	c	c
1931	Ruha	315758	180	1805	422	2	2	1	a	a	b	c	c
1932	Gundiria	315759	264.4	2575	622	1	1	1	a	a	b	c	c
1933	Hamidpur	315760	193.8	1513	392	1	1	1	a	a	b	c	c
1934	Sripatipur	315761	73	362	97	1	1	a	b	b	b	c	c
1935	Gangedda	315762	104	353	92	1	1	1	a	a	b	c	c
1936	Simulgachhi	315763	183.3	763	191	1	1	a	a	a	b	c	c
1937	Rajarampur	315764	256	851	228	1	1	a	b	b	b	c	c
1938	Kamalakantapur	315765	50.6	1240	306	1	1	1	a	a	b	c	c
1939	Mandalpur	315766	119.5	762	184	1	1	a	a	a	b	c	c
1940	Chamardani	315767	88	0	0								
1941	Sank Palisa	315768	64.2	0	0								
1942	Araji Chuator	315769	11.3	0	0								
1943	Araji Jagadishbati	315770	24.1	0	0								
1944	Bhabanipur	315771	51.2	1169	262	1	1	a	a	a	b	c	c
1945	Sankarmarui	315772	97.5	2354	518	1	1	a	a	a	b	c	c
1946	Chuator	315773	92	413	97	1	1	1	a	b	b	c	c
1947	Baje Chuator	315774	80.6	314	70	b	a	a	a	b	b	c	c
1948	Araji Bhabanipur	315775	25	150	34	b							
1949	Ibrahimpur	315776	155.9	763	195	1	1	a	a	a	c	c	c
1950	Chhatrapur	315777	49.6	425	108	1	1	a	a	a	c	c	c
1951	Jakhani	315778	145.9	389	95	2	1	a	a	a	c	c	c
1952	Kolla	315779	61.8	943	240	3	3	1	b	b	c	c	c
1953	Kharchandpur	315780	68	0	0								
1954	Ruha Palisa	315781	89.9	373	84	a	a	a	a	a	b	c	c
1955	Santoshpur	315782	396.6	3497	866	2	2	a	a	a	c	c	c
1956	Manoharpur	315783	100.4	1461	321	1	1	a	a	a	c	c	c

- Village Directory

(As in 2009)

le. (If not available within the < 5 Kms, b for 5-10 Kms and c cility is available is given).						Number of Medical Amenities available. (If not available within the village , the distance range code viz; a for < 5 Kms, b for 5-10 Kms and c for 10+ kms of nearest place where facility is available is given).												
Management institute (MI)	Polytechnic (Pt)	Vocational training school /ITI	Non-formal training centre (NFTC)	Special school for disabled (SSD)	Others (specify)	Community health centre (CHC)	Primary health centre (PHC)	Primary health sub centre (PHS)	Maternity and child welfare centre (MCW)	T.B. clinic (TBC)	Hospital-allopathic (HA)	Hospital-alternative medicine (HO)	Dispensary (D)	Veterinary hospital (VH)	Mobile health clinic (MHC)	Family welfare centre (FWC)	Name of Village	Serial Number
15	16	17	18	19	20	21	22	23	24	25	26	27	28	29	30	31	2	1

Location CodeNo:-333

Location CodeNo:-0094

b	c	a	a	c		b	a	a	a	b	b	b	b	b	c	a	Raghunathpur Palisa	1916
b	c	a		c		b	a	a	a	b	b	b	b	b	c	a	Gunanandabati	1917
b	c	a	a	c		b	a	a	c	b	b	b	b	b	c	a	Bhatra	1918
c	c	c	a	b	a	l	l	l	l	b	b	b	b	l	c	b	Brithi Gangedda	1919
b	c	c	c	b		b	b	l	l	b	a		b	b	c	l	Baidyapur	1920
b	c	a	a	c		a	a	a	a	b	a	a	a	a	c	a	Matiaara	1921
b	c	a	a	c		b	a	a	a	b	b	b	b	b	c	a	Ajitpur	1922
b	c	a	a	c		b	a	l	l	b	b	b	b	b	c	l	Saktipur	1923
c	c	l	b	b	2	b	l	l	l	b	b	b	3	b	c	l	Jajan	1924
c	c	c	b	b		b	a	a	a	b	b	b	a	b	c	a	Akta	1925
c	c	c	b	c	1	b	a	a	b	b	b	b	a	b	c	b	Sardanga	1926
c	c	c	b	c		b	a	l	l	l	b	b	a	b	c	l	Harischandrapur	1927
c	c	c	c	c		c	a	l	l	b	b	b	a	b	c	l	Bindarpur	1928
c	c	b	b	c		b	b	a	a	b	b	b		b	c	a	Chak Chandpur	1929
c	c	c	b	c	1	c	a	l	a	c	c	c	a	c	c	a	Jadabpur	1930
c	c	c	b	c	1	c	a	a	a	c	c	c	a	c	c	a	Ruha	1931
b	c	a	a	c		b	a	a	a	b	b	b	b	b	c	a	Gundiria	1932
c	c	c	a	b	1	l	b	a	a	b	b	b	b	b	c	a	Hamidpur	1933
c	c	c	a	b		b	b	a	a	b	b	b	b	b	c	a	Sripatipur	1934
b	c	a	l	c		b	b	l	l	c	b	b	b	b	l	l	Gangedda	1935
c	c	b	a	b		b	b	a	a	b	b	b	b	b	c	a	Simulgachhi	1936
b	c	c	a	c		b	b	b	b	b	b	b	b	b	c	b	Rajarampur	1937
b	c	c	a	c		b	a	b	b	b	b	b	b	b	c	b	Kamalakantapur	1938
b	c	c	a	c		b	b	b	b	b	b	b	b	b	c	b	Mandalpur	1939
																	Chamardani	1940
																	Sank Palisa	1941
																	Araji Chuator	1942
																	Araji Jagadishbati	1943
c	c	c	b	c		a	a	a	a	a	a	a	a	b	c	a	Bhabanipur	1944
c	c	c	b	b		b	a	a	b	a	a	a	a	b	b	b	Sankarmarui	1945
c	c	c	a	b		b	b	l	a	b	b	b	b	b	c	a	Chuator	1946
c	c	c	b	b		b	a	a	a	b	b	b	b	b	c	a	Baje Chuator	1947
																	Araji Bhabanipur	1948
c	c	c	a			c	a	b	b	a	a	a	a	a	c	b	Ibrahimpur	1949
c	c	c	a			c	a	b	b	c	c	c	a	a	c	b	Chhatrapur	1950
c	c	a	a	c		c	a	l	l	a	a	a	a	a	c	l	Jakhani	1951
c	c	c	c	c		c	b	b	c	c	c	c	c	c	c	c	Kolla	1952
																	Kharchandpur	1953
c	c	c	c	c		b	b	b	b	b	b	b	b	b	c	b	Ruha Palisa	1954
c	c	c		c		a	b	a	a	a	a	a	a	a	c	a	Santoshpur	1955
c	c	c	b	c		c	b	a	b	b	b	b	a	b		b	Manoharpur	1956

Serial Number	Name of Village	Number of Non-Government Medical Amenities available.							Availability of drinking water - Yes / No							
		Charitable non Govt. hospital/Nursing home.	Medical practitioner with MBBS Degree	Medical practitioner with other degree	Medical practitioner with no degree	Traditional practitioner and faith healer	Medicine Shop	Others	Tap water (Treated/Untreated)	Well water (Covered / Uncovered well)	Hand Pump	Tube wells / Bore well	Spring	River / Canal	Tank / Pond / Lake	Others
1	2	32	33	34	35	36	37	38	39	40	41	42	43	44	45	46

1916	Raghnathpur Palisa	0	0	0	1	0	0	0	No	No	Yes	No	No	No	Yes	No
1917	Gunanandabati	0	0	0	0	0	1	0	No	No	Yes	No	No	No	Yes	No
1918	Bhatra	0	0	0	0	0	0	0	No	No	No	Yes	No	No	Yes	No
1919	Brithi Gangedda	0	0	0	1	0	0	1	No	No	Yes	No	No	No	Yes	No
1920	Baidyapur	0	0	0	0	0	0	0	No	No	Yes	No	No	No	Yes	No
1921	Matiara	0	0	0	0	0	0	0	No	No	No	Yes	No	Yes	Yes	No
1922	Ajitpur	0	0	0	0	0	0	0	No	No	No	Yes	No	No	Yes	No
1923	Saktipur	0	0	0	0	0	0	0	No	No	No	Yes	No	Yes	Yes	No
1924	Jajan	0	0	2	1	1	3	0	No	No	Yes	Yes	No	No	Yes	No
1925	Akta	0	0	0	0	1	0	0	No	No	Yes	Yes	No	No	Yes	No
1926	Sardanga	0	0	0	1	1	0	0	No	No	Yes	Yes	No	No	Yes	No
1927	Harischandrapur	0	0	0	0	1	0	0	No	No	Yes	Yes	No	No	Yes	No
1928	Bindarpur	0	0	0	0	0	0	0	No	Yes	Yes	Yes	No	Yes	Yes	No
1929	Chak Chandpur	0	0	0	0	0	0	0	No	No	Yes	No	No	No	Yes	No
1930	Jadabpur	0	0	0	1	0	0	0	No	No	Yes	Yes	No	No	Yes	No
1931	Ruha	0	0	0	0	0	0	0	No	No	Yes	Yes	No	Yes	Yes	No
1932	Gundiria	0	0	0	0	0	0	0	No	No	No	Yes	No	Yes	Yes	No
1933	Hamidpur	0	0	0	0	0	0	0	No	No	Yes	No	No	Yes	Yes	No
1934	Sripatipur	0	0	0	0	0	0	0	No	No	Yes	Yes	No	Yes	Yes	No
1935	Gangedda	0	0	0	0	0	0	0	No	No	No	Yes	No	No	Yes	No
1936	Simulgachhi	0	0	0	0	0	0	0	No	No	Yes	Yes	No	Yes	Yes	No
1937	Rajarampur	0	0	0	0	0	0	0	No	No	Yes	No	No	Yes	Yes	No
1938	Kamalakantapur	0	0	0	0	0	0	0	No	No	Yes	Yes	No	Yes	Yes	No
1939	Mandalpur	0	0	0	0	0	0	0	No	No	Yes	Yes	No	Yes	Yes	No
1940	Chamardani															
1941	Sank Palisa															
1942	Araji Chuator															
1943	Araji Jagadishbati															
1944	Bhabanipur	0	0	0	3	0	0	0	No	No	Yes	Yes	No	Yes	Yes	No
1945	Sankarmarui	0	0	0	3	0	0	0	Yes	No	Yes	Yes	No	Yes	Yes	No
1946	Chuator	0	0	0	2	0	0	0	No	No	Yes	No	No	Yes	Yes	No
1947	Baje Chuator	0	0	0	1	0	0	0	No	No	Yes	No	No	Yes	Yes	No
1948	Araji Bhabanipur	0	0	0	0	0	0	0	No	No	No	No	No	No	No	No
1949	Ibrahimpur	0	0	0	0	0	0	0	No	No	Yes	No	No	Yes	Yes	No
1950	Chhatrapur	0	0	0	0	0	0	0	No	No	Yes	No	No	Yes	Yes	No
1951	Jakhani	0	0	0	0	0	0	0	No	No	Yes	No	No	Yes	Yes	No
1952	Kolla	0	0	0	0	0	0	0	No	Yes	Yes	No	No	Yes	Yes	No
1953	Kharchandpur															
1954	Ruha Palisa	0	0	0	0	0	0	0	No	No	Yes	No	No	Yes	Yes	No
1955	Santoshpur	0	0	0	0	0	0	0	No	No	Yes	No	No	Yes	Yes	No
1956	Manoharpur	0	0	0	0	0	0	0	No	No	Yes	Yes	No	Yes	Yes	No

Availability of toilet & others Yes / No				Communication and transport facilities (If amenities available code -Yes is given except for Village Pin Code ,If not available within the village , the distance range code viz; a for < 5 Kms, b for 5-10 Kms and c for 10+ kms of nearest place where facility is available is given).								
Community toilet including bath.	Community toilet excluding bath.	Rural sanitary mart or sanitary hardware outlet available near the village.	Community bio- gas or recycle of waste for productive use.	Post office(PO)	Sub post office (SPO)	Post & Telegraph office (P&TO)	Village Pin Code	Telephones (Land lines)	Public call office (PCO)	Mobile phone coverage	Name of Village	Serial Number
47	48	49	50	51	52	53	54	55	56	57	2	1

No	No	Yes	No	b	a	b	742161	Yes	Yes	Yes	Raghunathpur Palisa	1916
No	No	Yes	No	Yes	b	b	742140	Yes	Yes	Yes	Gunanandabati	1917
No	No	No	No	b	a	b	742401	Yes	Yes	Yes	Bhatra	1918
No	No	Yes	No	Yes	b	b	742301	Yes	Yes	Yes	Brithi Gangedda	1919
No	No	Yes	No	b	a	b	742301	a	a	Yes	Baidyapur	1920
No	No	Yes	No	a	a	a	742140	Yes	Yes	Yes	Matiara	1921
No	No	No	No	b	a	b	742301	Yes	a	Yes	Ajitpur	1922
No	No	No	No	b	a	b	742140	Yes	a	Yes	Saktipur	1923
No	No	No	No	Yes	a	b	742140	Yes	Yes	Yes	Jajan	1924
No	No	No	No	a	b	b	742140	Yes	Yes	Yes	Akta	1925
No	No	No	No	a	b	b	742161	Yes	Yes	Yes	Sardanga	1926
No	No	Yes	No	Yes	a	b	742161	Yes	Yes	Yes	Harischandrapur	1927
No	No	Yes	No	b	a	b	742161	Yes	Yes	Yes	Bindarpur	1928
No	No	Yes	No	a	c	c	742401	b	a	Yes	Chak Chandpur	1929
No	No	No	No	b	a	b	742161	Yes	Yes	Yes	Jadabpur	1930
No	No	Yes	No	b	a	b	742140	Yes	Yes	Yes	Ruha	1931
No	No	Yes	No	b	a	b	742140	b	Yes	Yes	Gundiria	1932
No	No	Yes	No	a	b	b	742140	a	a	Yes	Hamidpur	1933
No	No	Yes	Yes	b	a	b	742140	Yes	a	Yes	Sripatipur	1934
No	No	No	Yes	a	b	b	742140	b	b	b	Gangedda	1935
No	No	Yes	No	b	a	b	742140	Yes	Yes	Yes	Simulgachhi	1936
No	No	No	No	b	a	b	742140	b	b	Yes	Rajarampur	1937
No	No	No	No	a	b	b	742401	b	b	Yes	Kamalakantapur	1938
No	No	No	No	b	a	b	742140	b	b	Yes	Mandalpur	1939
											Chamardani	1940
											Sank Palisa	1941
											Araji Chuator	1942
											Araji Jagadishbati	1943
Yes	No	Yes	No	a	a	a	742301	Yes	Yes	Yes	Bhabanipur	1944
No	No	Yes	No	a	a	b	742401	Yes	Yes	Yes	Sankarmarui	1945
No	No	Yes	No	Yes	b	b	742140	Yes	a	Yes	Chuator	1946
No	No	Yes	No	a	b	b	742401	Yes	a	Yes	Baje Chuator	1947
No	No	No	No	a	b	b	742401	a	b	Yes	Araji Bhabanipur	1948
No	No	Yes	No	a	b	a	742401	a	a	Yes	Ibrahimpur	1949
No	No	Yes	No	a	a	a	742157	a	a	Yes	Chhatrapur	1950
No	No	Yes	No	a	a	a	742140	a	a	Yes	Jakhani	1951
No	No	No	No	c	b	c	742140	b	b	Yes	Kolla	1952
											Kharchandpur	1953
No	No	Yes	No	b	a	b	742301	a	a	Yes	Ruha Palisa	1954
No	No	Yes	No	c	a	c	742301	Yes	Yes	Yes	Santoshpur	1955
No	No	Yes	No	b	a	c	742301	Yes	Yes	Yes	Manoharpur	1956

Communication and transport facilities (If amenities available code -Yes is given except for Village Pin Code ,If not available within the village , the distance range code viz; a for < 5 Kms, b for 5-10 Kms and c for 10+ kms of nearest place where facility is available is given).												Village connected to highway (If amenities available code viz; a for < 5 Kms, b for 5-10 Kms and c for 10+ kms of nearest place where facility is available is given).				
Serial Number	Name of Village	Internet cafes/ Common service centre (CSC)	Private courier facility	Bus service (Public & Private)	Railway stations	Auto/Modified Autos	Taxis and Vans	Tractors	Cycle-pulled rickshaws(Manual & Machine driven)	Carts driven by animals	Sea /River ferry service	Connected to national highway(NH)	Connected to state highway(SH)	Connected to major district road (MDR)	Connected to others district road	Pucca roads
1	2	58	59	60	61	62	63	64	65	66	67	68	69	70	71	72

1916	Raghnathpur Palisa	Yes	b	a	c	b	b	Yes	Yes	Yes	b	c	b	a	Yes	Yes
1917	Gunanandabati	Yes	b	Yes	c	b	a	Yes	Yes	Yes	b	c	b		Yes	Yes
1918	Bhatra	Yes	a	b	c	b	a	a	Yes	Yes	b	c	a		Yes	Yes
1919	Brithi Gangedda	a	b	a	c	b	Yes	Yes	Yes	Yes	c	c			Yes	Yes
1920	Baidyapur	a	a	a	c	c	Yes	Yes	Yes	Yes	b	c	b	a	a	a
1921	Matiara	a	a	Yes	c	a	a	Yes	Yes	Yes	b	c	b	a	Yes	Yes
1922	Ajitpur	a	b	a	c	b	b	a	a	Yes	b	c	b	a	a	a
1923	Saktipur	a	b	Yes	c	b	b	b	Yes	Yes	b	c	b	a	Yes	Yes
1924	Jajan	b	b	Yes	c	b	Yes	Yes	Yes	Yes	c	c	b		b	Yes
1925	Akta	b	b	a	c	b	Yes	Yes	Yes	Yes	c	c	b	b	b	a
1926	Sardanga	b	b	a	c	a	Yes	Yes	Yes	Yes	c	c		b	b	a
1927	Harischandrapur	b	b	Yes	b	b	b	Yes	Yes	Yes	a	c	b	a	Yes	a
1928	Bindarpur	b	b	Yes	c	c	Yes	Yes	Yes	Yes	c	c	b	b	b	Yes
1929	Chak Chandpur	c	c	a	c	c	Yes	Yes	a	Yes	Yes	c	c	a	a	a
1930	Jadabpur	b	b	Yes	c	b	a	Yes	Yes	Yes	c	c	b	b	Yes	Yes
1931	Ruha	b	b	Yes	c	b	a	a	Yes	Yes	c	c	b	b	b	Yes
1932	Gundiria	a	b	a	c	b	Yes	Yes	Yes	Yes	b	c	b	b	Yes	a
1933	Hamidpur	a	b	a	c	c	Yes	Yes	Yes	Yes	c	c	b	Yes	a	a
1934	Sripatipur	b	b	a	c	b	Yes	Yes	Yes	Yes	c	c	b	a	Yes	Yes
1935	Gangedda	b	b	Yes	c	c	a	a	Yes	Yes	b	c	b	Yes	Yes	Yes
1936	Simulgachhi	b	b	a	c	b	Yes	Yes	Yes	Yes	c	c	b	a	a	a
1937	Rajarampur	b	b	a	c	c	Yes	Yes	Yes	Yes	c	c	b		Yes	b
1938	Kamalakantapur	b	b	Yes	c	c	Yes	Yes	Yes	Yes	c	c	c		Yes	b
1939	Mandalpur	b	b	a	c	b	Yes	Yes	Yes	Yes	c	c	b	a	Yes	b
1940	Chamardani															
1941	Sank Palisa															
1942	Araji Chuator															
1943	Araji Jagadishbati															
1944	Bhabanipur	Yes	b	Yes	c	a	Yes	Yes	a	Yes	a	c	b		Yes	a
1945	Sankarmarui	Yes	b	Yes	c	a	a	Yes	a	Yes	a	c	b		Yes	a
1946	Chuator	b	b	a	c	b	a	Yes	a	Yes	c	c	b	b	a	a
1947	Baje Chuator	b	b	a	c	b	a	Yes	a	Yes	c	c	b	Yes	Yes	a
1948	Araji Bhabanipur	b	b	a	c	c	a	b	Yes	a	b					a
1949	Ibrahimpur	c	c	Yes	c	c	a	Yes	a	a	b	c	c	Yes	Yes	Yes
1950	Chhatrapur	a	c	a	c	c	c	a	a	a	b	c	c	a	c	a
1951	Jakhani	a	b	a	c	c	Yes	Yes	a	Yes	Yes	c	c	a	a	a
1952	Kolla	c	c	b	c	c	c	b	c	Yes	c	c	c	b	Yes	b
1953	Kharchandpur															
1954	Ruha Palisa	b	b	a	c	c	b	a	b	Yes	c	c	b	a	Yes	a
1955	Santoshpur	a	c	a	c	c	Yes	Yes	Yes	Yes	c	c	c	a	Yes	Yes
1956	Manoharpur	b	b	b	c	c	Yes	Yes	Yes	Yes	c	c	b	b	b	a

ys,village roads, banks & credit societies
 :-Yes is given, If not available within the
 code viz; a for < 5 Kms, b for 5-10 Kms
 place where facility is available is given).

Availability of miscellaneous facilities (If amenities available code -Yes is given, If not
 available within the village , the distance range code viz; a for < 5 Kms, b for 5-10 Kms
 and c for 10+ kms of nearest place where facility is available is given).

Kutchcha roads	Water bounded macadam(WBM) roads	Navigable waterway (river/canal)(NW)	Footpaths (FP)	Commercial & Co-operative Banks	ATM	Agricultural Credit Societies	Self-Help Group (SHG)	Public distribution system (PDS) shop	Mandis / Regular market	Weekly Haat	Agricultural marketing society	Integrated Child Development Scheme (Nutritional Centres)	Anganwadi Centre (Nutritional Centres)	Others (Nutritional Centres)	Name of Village	Serial Number
73	74	75	76	77	78	79	80	81	82	83	84	85	86	87	2	1

Yes	c	c	Yes	a	b	c	Yes	Yes	c	c	c	c	Yes	Yes	Raghnathpur Palisa	1916
Yes	c	c	Yes	Yes	b	c	Yes	Yes	c	a	a	a	Yes	Yes	Gunanandabati	1917
Yes	c	c	Yes	a	a	c	Yes	b	c	Yes	b	c	Yes	Yes	Bhatra	1918
Yes	b	a	Yes	a	b	c	Yes	Yes	c	c	b	b	Yes	Yes	Brithi Gangedda	1919
Yes	b	b	Yes	b	b	c	Yes	Yes	c	c	b	b	Yes	Yes	Baidyapur	1920
Yes	c	c	c	a	a	c	Yes	a	c	c	c	c	Yes	Yes	Matiara	1921
Yes	c	c	b	a	b	c	Yes	Yes	c	c	b	c	a	Yes	Ajitpur	1922
Yes	c	c	Yes	a	b	c	Yes	b	c	c	c	c	Yes	Yes	Saktipur	1923
Yes		a	Yes	Yes	b	Yes	Yes	Yes	Yes	b	b	c	Yes	Yes	Jajan	1924
Yes	Yes	a	Yes	a	b	c	Yes	a	c	b	b	c	Yes	Yes	Akta	1925
Yes	Yes	a	Yes	a	b	c	Yes	Yes	c	b	b	c	Yes	Yes	Sardanga	1926
Yes			Yes	b	b	c	Yes	Yes	c	Yes	Yes	Yes	Yes	Yes	Harischandrapur	1927
Yes	Yes	c	Yes	a	b	c	Yes	Yes	c	Yes	b	c	Yes	Yes	Bindarpur	1928
a		Yes	Yes	b	c	c	Yes	Yes	c	b	c	Yes	Yes	Yes	Chak Chandpur	1929
Yes	Yes	c	b	a	b	c	Yes	a	c	Yes	b	c	Yes	Yes	Jadabpur	1930
Yes	Yes	c	Yes	a	b	c	Yes	Yes	c	Yes	b	c	Yes	Yes	Ruha	1931
Yes	c	c	Yes	a	b	c	Yes	b	c	c	c	c	Yes	Yes	Gundiria	1932
Yes	b	Yes	Yes	a	b	c	Yes	Yes	c	c	b	b	Yes	Yes	Hamidpur	1933
Yes	c	Yes		b	b	c	Yes	a	c	c	b	b	Yes	Yes	Sripatipur	1934
a	c	c	c	b	b	c	Yes	b	c	b	b	b	a	Yes	Gangedda	1935
a	c			a	b	Yes	Yes	a	c	c	b	b	Yes	Yes	Simulgachhi	1936
Yes	Yes	c	c	b	b	c	Yes	a	c	b	b	b	Yes	Yes	Rajarpur	1937
Yes	Yes	c	Yes	b	b	c	Yes	a	c	b	b	b	Yes	Yes	Kamalantapur	1938
Yes	Yes	c	c	b	b	c	Yes	a	c	b	b	b	Yes	Yes	Mandalpur	1939
															Chamardani	1940
															Sank Palisa	1941
															Araji Chuator	1942
															Araji Jagadishbati	1943
Yes		Yes	Yes	Yes	b	c	Yes	Yes	c	a	a	a	Yes	Yes	Bhabanipur	1944
Yes		Yes	Yes	Yes	b	c	Yes	Yes	c	c	b	a	Yes	Yes	Sankarmarui	1945
a			Yes	a	b	c	Yes	a	c	b	b	b	Yes	Yes	Chuator	1946
a			Yes	a	b	c	Yes	a	c	c	b	b	a	Yes	Baje Chuator	1947
a							Yes	Yes	c	Yes	Yes	Yes	Yes	Yes	Araji Bhabanipur	1948
Yes			Yes	a	c	c	Yes	Yes	c	Yes	Yes	Yes	Yes	Yes	Ibrahimpur	1949
Yes			Yes	a	c	c	Yes	Yes	c	Yes	Yes	a	Yes	Yes	Chhatrapur	1950
a		Yes	Yes	c	c	c	Yes	Yes	c	c	a	Yes	Yes	Yes	Jakhani	1951
Yes	b	c	c	b	c	c	Yes	a	c	b	c	b	Yes	Yes	Kolla	1952
															Kharchandpur	1953
a	a	c	c	b	b	b	Yes	a	c	a	b	b	Yes	Yes	Ruha Palisa	1954
Yes			Yes	a	c	c	Yes	Yes	c	c	a	a	a	Yes	Santoshpur	1955
Yes		c	Yes	a	c	c	Yes	Yes	c	a	c	b	Yes	Yes	Manoharpur	1956

Availability of miscellaneous facilities (If amenities available code -Yes is given, If not available within the village , the distance range code viz; a for < 5 Kms, b for 5-10 Kms and c for 10+ kms of nearest place where facility is available is given).												Availability of electricity (Yes/No)			
Serial Number	Name of Village	ASHA (Accredited Social Health Activist)	Community centre with/without TV	Sports Field,	Sports Club / Recreation Centre	Cinema / Video Hall	Public Library	Public Reading Room	Newspaper Supply	Assembly Polling station	Birth & Death Registration Office	Power Supply for Domestic Use (ED)	Power Supply for Agricultural Use (EAG)	Power Supply for Commercial Use (EC)	Power Supply for All Uses (EA)
1	2	88	89	90	91	92	93	94	95	96	97	98	99	100	101

1916	Raghnathpur Palisa	Yes	c	a	Yes	b	a	a	Yes	Yes	a	Yes	Yes	Yes	Yes
1917	Gunanandabati	Yes	b	a	a	a	a	b	Yes	Yes	a	Yes	Yes	No	No
1918	Bhatra	Yes	c	a	b	a	a	b	Yes	a	a	Yes	Yes	No	No
1919	Brithi Gangedda	Yes	b	a	Yes	b	b	b	Yes	Yes	Yes	Yes	Yes	Yes	Yes
1920	Baidyapur	Yes	b	b	Yes	b	b	b	Yes	Yes	a	Yes	Yes	No	No
1921	Matiara	Yes	c	a	b	b	a	a	Yes	Yes	a	Yes	Yes	No	No
1922	Ajitpur	a	c	a	b	b	a	a	Yes	a	a	Yes	Yes	Yes	Yes
1923	Saktipur	Yes	c	Yes	b	b	a	a	Yes	Yes	Yes	Yes	Yes	Yes	Yes
1924	Jajan	Yes	b	Yes	Yes	b	Yes	b	Yes	Yes	a	Yes	Yes	Yes	Yes
1925	Akta	Yes	b	a	a	b	a	b	Yes	Yes	a	Yes	Yes	Yes	Yes
1926	Sardanga	Yes	b	a	a	b	a	b	Yes	Yes	a	Yes	Yes	Yes	Yes
1927	Harischandrapur	Yes	c	a	a	b	a	a	Yes	Yes	a	Yes	Yes	Yes	Yes
1928	Bindarpur	Yes	b	a	a	b	a	a	Yes	Yes	Yes	Yes	Yes	Yes	Yes
1929	Chak Chandpur	c	c	b	c	c	b	b	Yes	Yes	b	Yes	Yes	No	No
1930	Jadabpur	Yes	a	a	a	b	a	a	Yes	a	a	Yes	Yes	Yes	Yes
1931	Ruha	Yes	b	a	a	b	a	a	Yes	Yes	a	Yes	Yes	Yes	Yes
1932	Gundiria	Yes	c	b	b	b	b	b	Yes	Yes	a	Yes	Yes	Yes	Yes
1933	Hamidpur	Yes	b	a	Yes	b	b	b	Yes	a	a	Yes	Yes	Yes	Yes
1934	Sripatipur	Yes	b	a	a	b	b	b	Yes	a	b	Yes	Yes	No	No
1935	Gangedda	a	Yes	a	a	a	b	Yes	a	Yes	a	Yes	Yes	No	No
1936	Simulgachhi	Yes	b	Yes	a	b	b	b	Yes	a	b	Yes	Yes	No	No
1937	Rajarampur	Yes	b	b	b	b	b	b	Yes	a	b	Yes	Yes	Yes	Yes
1938	Kamalakantapur	Yes	b	b	b	b	b	b	b	Yes	b	Yes	Yes	Yes	Yes
1939	Mandalpur	Yes	b	b	b	b	b	b	Yes	a	b	Yes	Yes	Yes	Yes
1940	Chamardani														
1941	Sank Palisa														
1942	Araji Chuator														
1943	Araji Jagadishbati														
1944	Bhabanipur	Yes	Yes	Yes	Yes	Yes	a	b	Yes	Yes	a	Yes	Yes	Yes	Yes
1945	Sankarmarui	Yes	Yes	Yes	Yes	Yes	a	b	Yes	Yes	a	Yes	Yes	Yes	Yes
1946	Chuator	Yes	b	a	b	b	b	b	Yes	Yes	Yes	Yes	Yes	No	No
1947	Baje Chuator	Yes	b	a	b	b	b	b	a	a	a	Yes	Yes	No	No
1948	Araji Bhabanipur	Yes	Yes	Yes	Yes	Yes	Yes	Yes	Yes	Yes	Yes	Yes	No	No	No
1949	Ibrahimpur	Yes	b	Yes	Yes	a	Yes	Yes	Yes	a	c	Yes	Yes	No	No
1950	Chhatrapur	Yes	Yes	b	Yes	a	Yes	Yes	a	Yes	c	Yes	Yes	No	No
1951	Jakhani	Yes	Yes	a	a	a	a	a	Yes	Yes	b	Yes	Yes	No	No
1952	Kolla	Yes	c	c	c	c	b	b	Yes	Yes	c	Yes	Yes	Yes	Yes
1953	Kharchandpur														
1954	Ruha Palisa	a	b	b	b	b	a	a	a	a	c	Yes	Yes	No	No
1955	Santoshpur	Yes	a	a	a	a	a	a	Yes	Yes	a	Yes	Yes	Yes	Yes
1956	Manoharpur	Yes	b	b	b	b	b	b	Yes	a	a	Yes	Yes	No	No

Nearest Town		Land Use							
		Area under different types of land use (in hectares rounded up to one decimal place)							
Name	Distance range code i.e. a for < 5 Kms, b for 5-10 Kms and c for 10+ kms .	Forests	Area under Non-agricultural Uses	Barren and Un-cultivable land	Permanent Pastures and Other Grazing Lands	Land Under Miscellaneous Tree Crops etc.	Culturable Waste Land	Name of Village	Serial Number
102	103	104	105	106	107	108	109	2	1

KANDI	b	0	36.7	0	0	0	1.8	Raghunathpur Palisa	1916
KANDI	b	0	29.2	0	0	0	1.5	Gunanandabati	1917
		0	0.1	0	0	0	0	Bhatra	1918
KANDI	b	0	19.7	0	0	0	0	Brithi Gangedda	1919
KANDI	b	0	2.7	0	0	0	0.2	Baidyapur	1920
KANDI	b	0	7.7	0	0	0	1	Matgara	1921
KANDI	b	0	1.5	0	0	0	2	Ajitpur	1922
KANDI	b	0	39.4	0	0	0	1.8	Saktipur	1923
KANDI	b	0	99.7	0	0	0	0	Jajan	1924
KANDI	b	0	5.3	0	0	0	128.4	Akta	1925
KANDI	b	0	18.2	0	0	0	0	Sardanga	1926
KANDI	c	0	34.8	0	0	0	4.4	Harischandrapur	1927
KANDI	c	0	16.2	0	0	0	1.2	Bindarpur	1928
KANDI	c	0	85.1	0	0	0	23.3	Chak Chandpur	1929
KANDI	c	0	0	0	0	0	29	Jadabpur	1930
KANDI	c	0	44.3	0	0	0	0	Ruha	1931
KANDI	b	0	0	0	0	0	11	Gundiria	1932
KANDI	b	0	48.3	0	0	0	47.7	Hamidpur	1933
KANDI	b	0	18	0	0	0	3	Sripatipur	1934
KANDI	b	0	25	0	0	0	3.5	Gangedda	1935
KANDI	b	0	46.4	0	0	0	4.9	Simulgachhi	1936
KANDI	b	0	26.7	0	0	0	0	Rajarampur	1937
KANDI	b	0	12.1	0	0	0	0	Kamalakatapur	1938
KANDI	b	0	3.5	0	0	0	0	Mandalpur	1939
		0	0	0	0	0	0	Chamardani	1940
		0	15.4	0	0	0	0.8	Sank Palisa	1941
		0	4.5	0	0	0	6.8	Araji Chuator	1942
		0	0.8	0	0	0	13.8	Araji Jagadishbati	1943
KANDI	c	0	18.6	0	0	0	0.6	Bhabanipur	1944
KANDI	b	0	13.9	0	0	0	4.5	Sankarmarui	1945
KANDI	b	0	27	0	0	0	1.1	Chuator	1946
KANDI	b	0	4.1	0	0	0	1.2	Baje Chuator	1947
		0	1	0	0	0	1	Araji Bhabanipur	1948
KANDI	b	0	12.1	0	0	0	4	Ibrahimpur	1949
KANDI	b	0	12.2	0	0	0	2	Chhatrapur	1950
KANDI	b	0	15.1	0	0	0	29.9	Jakhani	1951
KANDI	c	0	14.1	0	0	0	3.8	Kolla	1952
		0	0	0	0	0	0	Kharchandpur	1953
KANDI	c	0	24.6	0	0	0	1.3	Ruha Palisa	1954
KANDI	c	0	31.4	0	0	0	0	Santoshpur	1955
KANDI	c	0	0	0	0	0	0	Manoharpur	1956

Land Use											
Area under different types of land use (in hectares rounded up to one decimal place)							Area irrigated by source (in hectare).				
Serial Number	Name of Village	Fallow lands other than current fallows	Current Fallows	Net Area Sown	Total Irrigated Land Area	Total Un-irrigated Land Area	Canals (C)	Wells/Tube-wells(W/TW)	Tanks/Lakes(T/L)	Water Falls(WF)	Others(O)
1	2	110	111	112	113	114	115	116	117	118	119

1916	Raghnathpur Palisa	0	0	112	50	62	0	29.9	20.1	0	0
1917	Gunanandabati	0	0	81.1	50	31.1	0	29.7	20.3	0	0
1918	Bhatra	0	0	56.4	50.4	5.9	0	50.4	0	0	0
1919	Brithi Gangedda	0	0	57.2	40	17.2	0	38	2	0	0
1920	Baidyapur	0	0	66.6	66.6	0	4.9	48.6	13.2	0	0
1921	Matiara	0	0	62.8	62.8	0	5.7	54.2	2.8	0	0
1922	Ajitpur	0	0	40	33	7	6.1	24.1	2.8	0	0
1923	Saktipur	0	0	118.4	68.4	50	0	67.1	1.3	0	0
1924	Jajan	0	0	344.8	266.5	78.2	0	241	25.5	0	0
1925	Akta	0	0	39.5	34.2	5.3	0	32	2.2	0	0
1926	Sardanga	0	0	56.1	34.5	21.6	0	17.5	17	0	0
1927	Harischandrapur	0	0	182.8	69.7	113.1	0	54.2	8.4	0	7.1
1928	Bindarpur	0	0	100.5	60.6	39.9	0	44.1	16.6	0	0
1929	Chak Chandpur	0	0	105.2	75	30.2	0	71.4	0	0	3.6
1930	Jadabpur	0	0	83.6	32.2	51.4	0	26	0	0	6.2
1931	Ruha	0	0	135.7	92.8	42.9	0	92.8	0	0	0
1932	Gundiria	0	0	253.4	204.4	49	8.1	186.2	10.1	0	0
1933	Hamidpur	0	0	97.7	73.2	24.6	0	26.7	46.5	0	0
1934	Sripatipur	0	0	52	50	2	0	38	12	0	0
1935	Gangedda	0	0	75.5	42.5	33	0	10.1	30.4	0	2
1936	Simulgachhi	0	0	132	100	32	12.1	77.9	10	0	0
1937	Rajarampur	0	0	229.3	150	79.3	0	60	30	0	60
1938	Kamalakatapur	0	0	38.6	33.3	5.2	0	20.3	3	0	10
1939	Mandalpur	0	0	116	80	36	0	57	10	0	13
1940	Chamardani	0	0	88	33	55.1	0	21	8	0	4
1941	Sank Palisa	0	0	48	42	6	0	26	0	0	16
1942	Araji Chuator	0	0	0	0	0	0	0	0	0	0
1943	Araji Jagadishbati	0	0	9.5	0	9.5	0	0	0	0	0
1944	Bhabanipur	0	0	32	26	6	18	8	0	0	0
1945	Sankarmarui	0	0	79.2	73.2	6	30	33	10.1	0	0
1946	Chuator	0	0	64	25	39	0	19	5	0	1
1947	Baje Chuator	0	0	75.3	40.3	35	0	27.2	8.1	0	5
1948	Araji Bhabanipur	0	0	23	23	0	15.2	7.8	0	0	0
1949	Ibrahimpur	0	0	139.8	87	52.8	0	76.9	2	0	8.1
1950	Chhatrapur	0	0	35.4	32.4	3	0	29.1	1.2	0	2
1951	Jakhani	0	0	100.9	60	40.9	0	53.5	0	0	6.5
1952	Kolla	0	0	44	22	22	0	14.9	2	0	5
1953	Kharchandpur	0	0	68	50	18	0	42.6	2.4	0	5
1954	Ruha Palisa	0	0	64	20	44	0	15	0	0	5
1955	Santoshpur	0	0	365.3	200	165.3	100	72.8	20	0	7.2
1956	Manoharpur	0	0	100.4	100.4	0	59.9	39.4	1	0	0

Name of three most important commodities manufactured			Name of Village	Serial Number
First	Second	Third		
120	121	122	2	1

Cassin

Raghunathpur Palisa	1916
Gunanandabati	1917
Bhatra	1918
Brithi Gangedda	1919
Baidyapur	1920
Matiara	1921
Ajitpur	1922
Saktipur	1923
Jajan	1924
Akta	1925
Sardanga	1926
Harischandrapur	1927
Bindarpur	1928
Chak Chandpur	1929
Jadabpur	1930
Ruha	1931
Gundiria	1932
Hamidpur	1933
Sripatipur	1934
Gangedda	1935
Simulgachhi	1936
Rajarampur	1937
Kamalakantapur	1938
Mandalpur	1939
Chamardani	1940
Sank Palisa	1941
Araji Chuator	1942
Araji Jagadishbati	1943
Bhabanipur	1944
Sankarmarui	1945
Chuator	1946
Baje Chuator	1947
Araji Bhabanipur	1948
Ibrahimpur	1949
Chhatrapur	1950
Jakhani	1951
Kolla	1952
Kharchandpur	1953
Ruha Palisa	1954
Santoshpur	1955
Manoharpur	1956

Census of India 2011
Amenities and Land use

Serial Number	Name of Village	Location code no.	Total area of the village (in hectares rounded up to one decimal place)	Total population (2011 census)	Number of households (2011 census)	Number of educational amenities available in village, the distance range code viz; a for 0-5 kms, b for 5-10 kms, c for 10+ kms of nearest place where facility is available							
						Pre-Primary school (PP)	Primary school (P)	Middle school (M)	Secondary School (S)	Senior Secondary school (SS)	Degree college of arts, science & commerce (ASC)	Engineering college(EC)	Medical college (MC)
1	2	3	4	5	6	7	8	9	10	11	12	13	14
1957	Talgram	315784	638.2	5564	1249	2	2	1	1	a	c	c	c
1958	Bil Panchthupi	315785	267.8	0	0								
1959	Gadda	315786	323.7	3078	688	2	2	2	2	1	b	c	c
1960	Sinhari	315787	213.5	873	278	1	1		1	1	a	c	c
1961	Syampur	315788	127.6	747	167	1	1		a	a	b	c	c
1962	Chanchhoa	315789	102.5	840	177	1	1		a	a	b	c	c
1963	Balichuna	315790	90.9	315	75	1	1	b	b	b	a	c	c
1964	Kasipur	315791	284.6	1089	249	2	2	b	b	b	a	c	c
1965	Gidgram	315792	222.8	3057	634	3	3	1	1	a	c	c	c
1966	Sahabajpur	315793	154	1530	315	1	1	a	a	a	c	c	c
1967	Bharadanga Serpur	315794	150.6	3100	679	1	1	a	a	a	c	c	c
1968	Gaysabad	315795	198.8	2083	476	2	2	2	2	1	c	c	
1969	Sunuti	315796	369.4	3088	653	3	3	1	a	b	c	c	c
1970	Manpara	315797	49.4	0	0								
1971	Atkula	315798	90	835	175	1	1	a	a	b	c	c	c
1972	Dechapara	315799	181.2	2645	560	3	3	1	a	a	c	c	c
1973	Kharinda	315800	142.8	2184	466	2	2	1	a	b	c	c	c
1974	Parbbatpur	315801	16	0	0								
1975	Karandi	315802	377.6	3118	738	3	3	1	a	a	c	c	c
1976	Masundi	315803	89.8	2044	440	2	2	1	1	a	b	c	c
1977	Brahmandihi	315804	94	1342	297	1	1	1	1	a	c	c	c
1978	Bharatpur	315805	1022	15812	3445	12	11	3	2	2	c	c	c
1979	Alugram	315806	524.9	4519	1041	4	3	2	1	1	c	c	c
1980	Sunia	315807	190	2528	600	2	2	a	a	b	c	c	c
1981	Sehalai	315808	132.8	800	232	1	1	a	a	a	c	c	c
1982	Chak Ballabhpur	315809	37.4	0	0								
1983	Madanpur Dafarpur	315810	215.7	3040	693	1	1	1	a	b	c	c	c
1984	Gobindapur	315811	131.9	1104	242	1	1	a	a	a	c	c	
1985	Berbari	315812	55.5	193	46	1	1	b	b	b	c	c	
1986	Bulchandpur	315813	84.4	0	0								
1987	Uttar Sahapur	315814	104.6	658	161	1	1		a	a	c	c	c
1988	Masla	315815	336.3	3599	852	3	3	1	a	a	c	c	c
1989	Karea	315816	139.5	1259	326	1	1	a	a	a	c	c	c
1990	Podmur	315817	171	1063	245	1	1	a	a	a	c	c	c
1991	Sijgram	315818	419.7	5474	1185	3	3	2	1	1	c	c	a
1992	Bholta	315819	191.8	974	223	1	1	a	a	a	c	c	c
1993	Saiyad Kulutia	315820	407.5	4629	1110	3	3	1	a	a	c	c	c
1994	Binodia	315821	322.2	4473	997	3	2	1	a	a	c	c	c
1995	Munsurpur	315822	335.9	2738	628	2	2	1	a	a	c	c	c
1996	Sahapur	315823	522.4	7825	1739	3	3	2	1	a	c	c	c
1997	Bilkurul	315824	360	193	44	b	a	a	a	b	c	c	c
1998	Ekdala	315825	160.5	485	126	1	1	a	a	a	c	c	c
1999	Kanchangaria	315826	82.2	457	112	1	1	a	a	a	c	c	c

- Village Directory

(As in 2009)

le. (If not available within the < 5 Kms, b for 5-10 Kms and c cility is available is given).						Number of Medical Amenities available. (If not available within the village , the distance range code viz; a for < 5 Kms, b for 5-10 Kms and c for 10+ kms of nearest place where facility is available is given).						Name of Village	Serial Number					
Management institute (MI)	Polytechnic (Pt)	Vocational training school /ITI	Non-formal training centre (NFTC)	Special school for disabled (SSD)	Others (specify)	Community health centre (CHC)	Primary health centre (PHC)	Primary health sub centre (PHS)	Maternity and child welfare centre (MCW)	T.B. clinic (TBC)	Hospital-allopathic (HA)			Hospital-alternative medicine (HO)	Dispensary (D)	Veterinary hospital (VH)	Mobile health clinic (MHC)	Family welfare centre (FWC)
15	16	17	18	19	20	21	22	23	24	25	26	27	28	29	30	31	Talgram	1957
c	c	c	c	c		b	c	l	l	b	b	b	l	b	c	l	Bil Panchthupi	1958
c	c	c	b	c	1	b	b	l	c	c	b	b	b	b	b	c	Gadda	1959
c	c	c	c	c		c	c			c	c	c	c	c	c		Sinhari	1960
c	c	c	c	c		c	c	a	a	c	c	c	c	c	c	a	Syampur	1961
c	c	c	c	c		c	c	a	a	c	c	c	c	c	c	a	Chanchhoa	1962
c	c	c	c	c		c	c	b	b	c	c	c	c	c	c	b	Balichuna	1963
c	c	c	c	c		c	b	l	a	c	c	c	c	c	c	a	Kasipur	1964
c	c	c	c	c		b	c	a	a	b	b	b	b	c	c	a	Gidgram	1965
c	c	c	c	c		b	c	a	a		b	b	a	b	c	a	Sahabajpur	1966
c	c	c	c	c		b	b	a	a	b	b	b	b	b	c	a	Bharadanga Serpur	1967
c	c	c	b	c		c	b	l	b	b	b	c	a	b		b	Gaysabad	1968
c	c	c	c			c	c	l	c	c	c	c	c	c	c	c	Sunuti	1969
																	Manpara	1970
c	c	c	c	c		c	c	a	c	c	c	c	c	c	c	c	Atkula	1971
c	c	c	c	c		b	c	l	l	b	b	b	l	b	c	l	Dechapara	1972
c	c	c	c	c		b	c	a	a	b	b	b	a	b	c	a	Kharinda	1973
																	Parbbatpur	1974
l	l	l				c	a	l	c	c	a	a	c	c	c	c	Karandi	1975
c	c	c	b		1	a	a	a	a	a	a	a	a	a	c	a	Masundi	1976
	c	c	c	c		c	a	a	c	c	a	a	c	c	c	a	Brahmandihi	1977
	c	c	b	b		l	b	l	l	l	l	l	l	l	c	l	Bharatpur	1978
c	c	c	c	c	1	b	b	l		b	b	b		b	c		Alugram	1979
c	c		c	c		b	a	a	a	b	b	b	a	b	c	a	Sunia	1980
c	c	c	c	c		c	b	a	b	b	b	b	a	c	c	c	Sehalai	1981
																	Chak Ballabhpur	1982
c	c	c	c	c		c	b	l	l	b	b	b	b	c	c	l	Madanpur Dafarpur	1983
c	c	c	b	c		b	a	a	a	a	b	b		b	c	a	Gobindapur	1984
c	c	c	b	c		c	b	b	b	c	c	c		c	c	b	Berberi	1985
																	Bulchandpur	1986
c	c	c	b	c		b	a	a	b	b	b	b		b	c	a	Uttar Sahapur	1987
c	c	c	b	c	c	c	b	l		b	b	b	a	c	c	l	Masla	1988
c	c	c	c	c		b	a	a	a	b	b	a	b	b	c	a	Karea	1989
	c	c	c	c		b	a	a	a	b	b	b	b	b	c	a	Podmur	1990
c	a	a	b	c		b	a	l	l	l	b	b		b	c	l	Sijgram	1991
c	c	c	c	c		b	b	a	a	b	b	b	b	b	c	a	Bholta	1992
c	c	c	c	c	1	b	b	a	b	b	b	b	b	b	c	c	Saiyad Kulutia	1993
c	c	c	b	c		a	c	l	l	a	a	a	a	a	c	a	Binodia	1994
	c	c	c	c		b	b	l	l	b	b	b	b	b	c	l	Munsurpur	1995
	c	c	c	c		b	b	l	l	b	b	b		b	c	l	Sahapur	1996
c	c	c	c	c		b	c	a	a	b	b	b	a	b	c	a	Bilkurul	1997
	c	c	c	c		b	b	a	a	b	b	b	b	b	c	a	Ekdala	1998
	c	c	c	c		b	a	a	a	b	b	b	b	b	c	c	Kanchangaria	1999

Serial Number	Name of Village	Number of Non-Government Medical Amenities available.							Availability of drinking water - Yes / No							
		Charitable non Govt. hospital/Nursing home.	Medical practitioner with MBBS Degree	Medical practitioner with other degree	Medical practitioner with no degree	Traditional practitioner and faith healer	Medicine Shop	Others	Tap water (Treated/Untreated)	Well water (Covered / Uncovered well)	Hand Pump	Tube wells / Bore well	Spring	River / Canal	Tank / Pond / Lake	Others
1	2	32	33	34	35	36	37	38	39	40	41	42	43	44	45	46
1957	Talgram	0	0	0	3	0	0	0	No	No	Yes	Yes	No	Yes	Yes	No
1958	Bil Panchthupi															
1959	Gadda	0	0	0	0	0	0	0	No	Yes	Yes	Yes	No	Yes	Yes	No
1960	Sinhari	0	0	0	0	0	0	0	No	No	Yes	No	No	Yes	Yes	No
1961	Syampur	0	0	0	0	0	0	0	No	No	Yes	No	No	Yes	Yes	No
1962	Chanchhoa	0	0	0	0	0	0	0	No	No	Yes	No	No	Yes	Yes	No
1963	Balichuna	0	0	0	0	0	0	0	No	No	Yes	Yes	No	Yes	Yes	No
1964	Kasipur	0	0	0	0	0	0	0	No	No	Yes	Yes	No	Yes	Yes	No
1965	Gidgram	0	0	2	0	0	0	0	No	No	Yes	No	No	Yes	Yes	No
1966	Sahabajpur	0	0	0	0	0	0	0	No	No	Yes	No	No	Yes	Yes	No
1967	Bharadanga Serpur	0	0	2	1	0	0	0	No	No	Yes	Yes	No	No	Yes	No
1968	Gaysabad	0	0	0	1	0	0	0	No	No	Yes	Yes	No	Yes	Yes	No
1969	Sunuti	0	0	1	2	0	0	0	No	No	Yes	Yes	No	Yes	Yes	No
1970	Manpara															
1971	Atkula	0	0	0	0	0	0	0	No	No	Yes	Yes	No	Yes	Yes	No
1972	Dechapura	0	0	0	2	0	0	0	No	No	Yes	Yes	No	Yes	Yes	No
1973	Khariinda	0	0	0	1	2	0	0	No	No	Yes	Yes	No	No	Yes	No
1974	Parbbatpur															
1975	Karandi	0	0	0	5	1	1	0	No	No	Yes	Yes	No	No	Yes	No
1976	Masundi	0	0	0	0	0	0	0	No	No	Yes	No	No	No	Yes	No
1977	Brahmandihi	0	0	0	2	0	1	0	No	No	Yes	Yes	No	No	Yes	No
1978	Bharatpur	0	0	1	2	1	9	0	Yes	No	Yes	Yes	No	Yes	Yes	No
1979	Alugram	0	0	0	1	0	0	0	Yes	No	Yes	Yes	No	Yes	Yes	No
1980	Sunia	0	0	0	0	0	0	0	No	No	Yes	Yes	No	Yes	Yes	No
1981	Sehalai	0	0	0	0	0	0	0	No	No	Yes	Yes	No	Yes	Yes	No
1982	Chak Ballabhpur															
1983	Madanpur Dafarpur	0	0	0	2	0	0	0	No	No	Yes	No	No	Yes	Yes	No
1984	Gobindapur	0	0	0	0	0	0	0	No	No	Yes	No	No	No	Yes	No
1985	Berbari	0	0	0	0	0	0	0	No	No	Yes	No	No	No	Yes	No
1986	Bulchandpur															
1987	Uttar Sahapur	0	0	0	0	0	0	0	No	No	Yes	Yes	No	No	Yes	No
1988	Masla	0	0	0	4	1	0	0	Yes	Yes	Yes	No	No	No	Yes	No
1989	Karea	0	0	0	0	0	0	0	No	No	Yes	Yes	No	No	Yes	No
1990	Podmur	0	0	0	0	0	0	0	No	No	Yes	Yes	No	No	Yes	No
1991	Sijgram	0	0	0	0	0	0	0	No	No	No	Yes	No	Yes	Yes	No
1992	Bholta	0	0	0	0	0	0	0	No	No	Yes	Yes	No	No	Yes	No
1993	Saiyad Kulutia	0	0	2	2	0	0	0	No	No	Yes	Yes	No	No	Yes	No
1994	Binodia	0	0	0	1	0	1	0	No	No	Yes	No	No	Yes	Yes	No
1995	Munsurpur	0	0	0	0	0	0	0	No	No	Yes	Yes	No	No	Yes	No
1996	Sahapur	0	0	0	1	2	0	0	No	No	Yes	Yes	No	No	Yes	No
1997	Bilkurul	0	0	0	0	0	0	0	No	No	Yes	No	No	Yes	Yes	No
1998	Ekdala	0	0	0	0	0	0	0	No	No	Yes	Yes	No	No	Yes	No
1999	Kanchangaria	0	0	0	0	0	0	0	No	No	Yes	Yes	No	No	Yes	No

Availability of toilet & others Yes / No				Communication and transport facilities (If amenities available code -Yes is given except for Village Pin Code ,If not available within the village , the distance range code viz; a for < 5 Kms, b for 5-10 Kms and c for 10+ kms of nearest place where facility is available is given).								
Community toilet including bath.	Community toilet excluding bath.	Rural sanitary mart or sanitary hardware outlet available near the village.	Community bio- gas or recycle of waste for productive use.	Post office(PO)	Sub post office (SPO)	Post & Telegraph office (P&TO)	Village Pin Code	Telephones (Land lines)	Public call office (PCO)	Mobile phone coverage	Name of Village	Serial Number
47	48	49	50	51	52	53	54	55	56	57	2	1
No	No	Yes	No	Yes	b	Yes	742301	Yes	Yes	Yes	Talgram	1957
											Bil Panchthupi	1958
No	No	Yes	No	a	b	b	742161	b	b	Yes	Gadda	1959
No	No	No	No	a	c	c	742161	a	a	Yes	Sinhari	1960
No	No	No	No	b	c	c	742161	b	b	Yes	Syampur	1961
No	No	No	No	b	c	c	742161	b	b	Yes	Chanchhoa	1962
No	No	No	No	b	b	b	742161	b	b	b	Balichuna	1963
No	No	No	No	a	b	b	742161	b	b	Yes	Kasipur	1964
No	No	No	No	Yes	b	a	742401	Yes	Yes	Yes	Gidgram	1965
No	No	No	No	a	b	c	742401	Yes	Yes	Yes	Sahabajpur	1966
No	No	No	No	b	b	b	742301	Yes	a	Yes	Bharadanga Serpur	1967
No	No	Yes	No	b	a	c	742301	Yes	Yes	Yes	Gaysabad	1968
No	No	Yes	No	Yes	c	Yes	742401	Yes	Yes	Yes	Sunuti	1969
											Manpara	1970
No	No	No	No	a	a	a	742401	Yes	a	Yes	Atkula	1971
No	No	No	No	Yes		Yes	742401	Yes	Yes	Yes	Dechapara	1972
No	No	Yes	No	a	c	a	742401	Yes	Yes	Yes	Kharinda	1973
											Parbbatpur	1974
No	No	Yes	No	a	Yes	a	742301	a	c	Yes	Karandi	1975
No	No	Yes	No	Yes	a	a	742301	Yes	Yes	Yes	Masundi	1976
No	No	No	No	a	Yes	a	742301	Yes	Yes	Yes	Brahmandihi	1977
No	No	Yes	No	Yes	a	Yes	742301	Yes	Yes	Yes	Bharatpur	1978
Yes	Yes	Yes	No	Yes	b	c	742301	Yes	Yes	Yes	Alugram	1979
No	No	Yes	No	a	b	c	742301	Yes	Yes	Yes	Sunia	1980
No	No	Yes	No	Yes	b	b	742301	Yes	Yes	Yes	Sehalai	1981
											Chak Ballabhpur	1982
No	No	Yes	No	a	b	c	742301	Yes	b	Yes	Madanpur Dafarpur	1983
No	No	Yes	No	a	b	c	742301	a	a	Yes	Gobindapur	1984
No	No	No	No	b	c	c	742301	b	b	Yes	Berbari	1985
											Bulchandpur	1986
No	No	No	No	a	b	c	742301	a	a	Yes	Uttar Sahapur	1987
No	No	No	No	Yes	b	c	742301	Yes	b	Yes	Masla	1988
No	No	No	No	a	a	c	742301	Yes	Yes	Yes	Karea	1989
No	No	No	No	a	b	c	742301	Yes	a	Yes	Podmur	1990
No	No	Yes	No	Yes	b	c	742301	Yes	Yes	Yes	Sijgram	1991
No	No	Yes	No	a	b	c	742301	Yes	Yes	Yes	Bholta	1992
No	No	Yes	No	Yes	b	c		Yes	Yes	Yes	Saiyad Kulutia	1993
No	No	No	No	Yes	a	c	742301	Yes	Yes	Yes	Binodia	1994
No	No	Yes	No	a	b	c	742301	Yes	a	Yes	Munsurpur	1995
No	No	Yes	No	Yes	b	c	742301	Yes	Yes	Yes	Sahapur	1996
No	No	No	No	a	b	c	742173	a	a	Yes	Bilkurul	1997
No	No	Yes	No	a	b	c	742301	Yes	b	Yes	Ekdala	1998
No	No	Yes	No	a	b	c	742301	Yes	b	Yes	Kanchangaria	1999

Communication and transport facilities (If amenities available code -Yes is given except for Village Pin Code ,If not available within the village , the distance range code viz; a for < 5 Kms, b for 5-10 Kms and c for 10+ kms of nearest place where facility is available is given).													Village connected to highway (If amenities available code viz; a for < 5 Kms, b for 5-10 Kms and c for 10+ kms of nearest place where facility is available is given).			
Serial Number	Name of Village	Internet cafes/ Common service centre (CSC)	Private courier facility	Bus service (Public & Private)	Railway stations	Auto/Modified Autos	Taxis and Vans	Tractors	Cycle-pulled rickshaws(Manual & Machine driven)	Carts driven by animals	Sea /River ferry service	Connected to national highway(NH)	Connected to state highway(SH)	Connected to major district road (MDR)	Connected to others district road	Pucca roads
1	2	58	59	60	61	62	63	64	65	66	67	68	69	70	71	72
1957	Talgram	b	c	b	c	b	Yes	Yes	Yes	Yes	Yes	c	c	b	Yes	b
1958	Bil Panchthupi															
1959	Gadda	b	b	a	c	c	Yes	Yes	Yes	Yes	b	c	b	a	b	a
1960	Sinhari	a	c	a	c	c	a	Yes	a	Yes	c	c	a	a	Yes	a
1961	Syampur	b	c	b	c	c	c	Yes	Yes	Yes	c	c	b	a	Yes	a
1962	Chanchhoa	b	c	b	c	c	b	Yes	b	Yes	c	c	b	a	Yes	a
1963	Balichuna	c	c	b	c	c	c	b	a	a	c	c	b	a	c	b
1964	Kasipur	c	c	b	c	c	c	b	a	Yes	c	c	b	b	c	b
1965	Gidgram	Yes	b	Yes	b	c	Yes	Yes	Yes	Yes	c	c	c		a	Yes
1966	Sahabajpur	a	b	a	c	b	b	b	Yes	Yes	Yes	c	a	b	Yes	a
1967	Bharadanga Serpur	b	c	b	c	c	b	Yes	Yes	Yes	Yes	c	c	b	b	b
1968	Gaysabad	b	b	b	c	b	Yes	b	Yes	a	c	c	b	b	b	a
1969	Sunuti	b	b	Yes	c	c	Yes	Yes	Yes	Yes	b	c	c	b	Yes	Yes
1970	Manpara															
1971	Atkula	c	c	a	c	c	b	Yes	b	Yes	b	c	c	c	Yes	a
1972	Dechapara	b	c	b	c	b	b	Yes	Yes	Yes	a	c	c	b		Yes
1973	Kharinda	b	c	b	c	a	b	Yes	Yes	Yes	a	c	c	Yes	Yes	Yes
1974	Parbbatpur															
1975	Karandi	c	c	a	c	c	a	Yes	Yes	Yes	b	c	a	Yes	Yes	Yes
1976	Masundi	a	b	a	b	a	Yes	Yes	Yes	Yes	b	c	c	Yes	Yes	Yes
1977	Brahmandihi	c	c	a	c	c	a	Yes	Yes	Yes	b	c	a	Yes	Yes	Yes
1978	Bharatpur	Yes	Yes	Yes	c	c	Yes	Yes	Yes	Yes	b	c	c	Yes	Yes	Yes
1979	Alugram	b	b	a	c	c	Yes	Yes	Yes	Yes	a	c	c	a	Yes	Yes
1980	Sunia	b	c	b	c	c	Yes	Yes	Yes	Yes	b	c	c	c	Yes	Yes
1981	Sehalai	c	b	b	c	a	a	Yes	a	Yes	Yes	c	c	b	a	a
1982	Chak Ballabhpur															
1983	Madanpur Dafarpur	b	c	b	c	Yes	Yes	b	Yes	Yes	b	c	c	b	Yes	Yes
1984	Gobindapur	b	b	b	c	c	Yes	Yes	a	Yes	a	c	c	a	Yes	a
1985	Berbari	c	c	b	c	c	Yes	Yes	Yes	Yes	c	c	c	b	b	b
1986	Bulchandpur															
1987	Uttar Sahapur	a	c	a	c	c	a	Yes	a	Yes	b	c	c	b	Yes	Yes
1988	Masla	b	c	a	c	Yes	b	Yes	Yes	Yes	b	c	c	b	Yes	Yes
1989	Karea	a	c	a	c	c	b	Yes	a	Yes	b	c	c	b	b	a
1990	Podmur	a	c	Yes	b	a	b	Yes	Yes	Yes	b	c	c	b	b	Yes
1991	Sijgram	b	b	Yes	c	c	Yes	Yes	Yes	Yes	a	c	c	Yes	Yes	Yes
1992	Bholta	b	c	a	c	c	b	Yes	Yes	Yes	b	c	c	b	Yes	a
1993	Saiyad Kulutia	a	c	b	c	c	b	Yes	Yes	Yes	b	c	c	a	Yes	Yes
1994	Binodia	a	Yes	Yes	c	c	Yes	Yes	Yes	Yes	b	c	c	Yes	Yes	Yes
1995	Munsurpur	a	c	b	c	c	b	Yes	Yes	Yes	b	c	c	b	Yes	Yes
1996	Sahapur	Yes	c	b	c	b	b	Yes	Yes	Yes	a	c	c	b	Yes	Yes
1997	Bilkurul	a	b	b	c	b	a	b	a	a	Yes	c	b	c	a	a
1998	Ekdala	b	c	Yes	b	b	b	Yes	Yes	Yes	b	c	c	b	b	a
1999	Kanchangaria	b	c	Yes	b	b	Yes	b	Yes	Yes	b	c	c	Yes	Yes	a

ys,village roads, banks & credit societies
 :-Yes is given, If not available within the
 code viz; a for < 5 Kms, b for 5-10 Kms
 place where facility is available is given).

Availability of miscellaneous facilities (If amenities available code -Yes is given, If not
 available within the village , the distance range code viz; a for < 5 Kms, b for 5-10 Kms
 and c for 10+ kms of nearest place where facility is available is given).

73	74	75	76	77	78	79	80	81	82	83	84	85	86	87	Name of Village	Serial Number
Yes	Yes	Yes	Yes	b	c	c	Yes	Yes	c	Yes	b	Yes	Yes	Yes	Talgram	1957
															Bil Panchthupi	1958
Yes	b	Yes	Yes	b		c	Yes	Yes	c	b	b	c	Yes	Yes	Gadda	1959
Yes			Yes	a	c	c	Yes	a	c	b	Yes	Yes	Yes	Yes	Sinhari	1960
Yes		a	a	a	c	c	Yes	Yes	c	b	Yes	Yes	Yes	Yes	Syampur	1961
Yes	Yes	a	a	a	c	c	Yes	a	c	b	Yes	Yes	Yes	Yes	Chanchhoa	1962
Yes	Yes	a	c	b	b	b	Yes	b	c	c	c	a	Yes	Yes	Balichuna	1963
Yes		a	c	b	b	b	Yes	b	b	c	c	Yes	Yes	Yes	Kasipur	1964
Yes		c	Yes	b	b	b	Yes	Yes	c	b	b	b	Yes	Yes	Gidgram	1965
Yes		Yes	Yes	b	c	c	Yes	Yes	c	a	c	Yes	Yes	Yes	Sahabajpur	1966
Yes			Yes	c	c	b	Yes	Yes	c	a	b	b	Yes	Yes	Bharadanga Serpur	1967
Yes	Yes	c	Yes	b	c	c	Yes	Yes	c	Yes	a	b	Yes	Yes	Gaysabad	1968
a	Yes	b	Yes	c	c	c	Yes	Yes	b	c	Yes	b	Yes	Yes	Sunuti	1969
															Manpara	1970
Yes	b	b	b	c	c	c	Yes	b	c	a	b	Yes	Yes	Yes	Atkula	1971
Yes	a	a	Yes	b	c	c	Yes	a	c	b	b	Yes	Yes	Yes	Dechapara	1972
Yes	a	a	Yes	b	c	c	Yes	Yes	c	b	b	Yes	Yes	Yes	Kharinda	1973
															Parbbatpur	1974
Yes		b	Yes	a	a	c	Yes	Yes	c	c	a	a	Yes	Yes	Karandi	1975
Yes			Yes	a	b	c	Yes	Yes	c	Yes	Yes	a	Yes	Yes	Masundi	1976
Yes	Yes	b	Yes	a	a	c	Yes	a	c	c	a	a	Yes	Yes	Brahmandihi	1977
Yes		b	Yes	Yes	a	Yes	Yes	Yes	Yes	c	Yes	Yes	Yes	Yes	Bharatpur	1978
Yes	c	Yes	Yes	a	c	c	Yes	Yes	Yes	c	c	b	Yes	Yes	Alugram	1979
Yes		a	Yes	b	c	c	Yes	Yes	c	c	b	b	Yes	Yes	Sunia	1980
Yes	a	Yes		b	c	Yes	Yes	a	c	c	c	b	Yes	Yes	Sehalai	1981
															Chak Ballabhpur	1982
Yes		b	Yes	b	c	c	Yes	Yes	c	c	b	b	Yes	Yes	Madanpur Dafarpur	1983
Yes		a	Yes	a	c	b	Yes	Yes	c	c	b	b	Yes	Yes	Gobindapur	1984
Yes	b	a	Yes	b	c	c	Yes	Yes	c	Yes	c	c	Yes	Yes	Berbari	1985
															Bulchandpur	1986
Yes		a		a	c	c	a	a	c	b	b	b	Yes	Yes	Uttar Sahapur	1987
Yes		b	Yes	b	c	b	Yes	Yes	Yes	Yes	Yes	Yes	Yes	Yes	Masla	1988
Yes		a	Yes	b	c	c	Yes	a	c	c	c	b	Yes	Yes	Karea	1989
Yes		b	Yes	b	c	c	Yes	Yes	c	c	c	b	Yes	Yes	Podmur	1990
Yes	a	a	Yes	b	c	c	Yes	Yes	c	c	b	Yes	Yes	Yes	Sijgram	1991
Yes	c	a	Yes	b	c	b	Yes	a	c	c	c	b	Yes	Yes	Bholta	1992
Yes		Yes	Yes	a	c	c	Yes	Yes	c	c	c	b	Yes	Yes	Saiyad Kulutia	1993
Yes	b	b	Yes	a	c	c	Yes	Yes	Yes	a	a	a	Yes	Yes	Binodia	1994
Yes			Yes	b	c	c	Yes	a	c	Yes	c	b	Yes	Yes	Munsurpur	1995
Yes		b	Yes	b	c	c	c	Yes	Yes	c	b	b	Yes	Yes	Sahapur	1996
Yes	b	Yes	Yes	b	c	b	a	a	c	c	c	b	a	Yes	Bilkurul	1997
Yes		b		b	c	c	Yes	c	c	b	c	b	Yes	Yes	Ekdala	1998
Yes		b		a	c	c	Yes	a	c	c	c	b	Yes	Yes	Kanchangaria	1999

Availability of miscellaneous facilities (If amenities available code -Yes is given, If not available within the village , the distance range code viz; a for < 5 Kms, b for 5-10 Kms and c for 10+ kms of nearest place where facility is available is given).													Availability of electricity (Yes/No)			
Serial Number	Name of Village	ASHA (Accredited Social Health Activist)	Community centre with/without TV	Sports Field,	Sports Club / Recreation Centre	Cinema / Video Hall	Public Library	Public Reading Room	Newspaper Supply	Assembly Polling station	Birth & Death Registration Office	Power Supply for Domestic Use (ED)	Power Supply for Agricultural Use (EAG)	Power Supply for Commercial Use (EC)	Power Supply for All Uses (EA)	
1	2	88	89	90	91	92	93	94	95	96	97	98	99	100	101	
1957	Talgram	Yes	b	Yes	b	c	a	a	Yes	Yes	a	Yes	Yes	Yes	Yes	
1958	Bil Panchthupi															
1959	Gadda	Yes	b	Yes	Yes	b	a	b	Yes	a	Yes	Yes	Yes	Yes	Yes	
1960	Sinhari	Yes	Yes	Yes	a	a	Yes	a	a	Yes	Yes	Yes	Yes	Yes	Yes	
1961	Syampur	Yes	Yes	a	b	b	a	b	b	Yes	a	Yes	Yes	No	No	
1962	Chanchhoa	Yes	a	a	b	b	a	b	b	a	a	Yes	Yes	No	No	
1963	Balichuna	Yes	c	c	b	c	b	b	Yes	b	Yes	Yes	No	No	No	
1964	Kasipur	Yes	c	c	b	b	b	b	Yes	b	Yes	Yes	No	No	No	
1965	Gidgram	Yes	b	a	b	b	b	b	Yes	Yes	b	Yes	Yes	Yes	Yes	
1966	Sahabajpur	Yes	b	b	c	c	b	b	Yes	Yes	b	Yes	Yes	No	No	
1967	Bharadanga Serpur	Yes	Yes	Yes	c	b	c	c	Yes	Yes	b	Yes	Yes	No	No	
1968	Gaysabad	Yes	Yes	Yes	Yes	c	b	a	Yes	Yes	a	Yes	Yes	No	No	
1969	Sunuti	b	Yes	b	b	a	a	a	Yes	Yes	Yes	Yes	No	No	No	
1970	Manpara															
1971	Atkula	Yes	Yes	b	Yes	b	c	a	b	Yes	Yes	Yes	No	No	No	
1972	Dechapura	Yes	b	Yes	b	b	Yes	Yes	Yes	Yes	Yes	Yes	No	No	No	
1973	Kharinda	Yes	b	Yes	b	b	a	a	Yes	Yes	a	Yes	No	No	No	
1974	Parbbatpur															
1975	Karandi	Yes	c	b	c	a	b	b	Yes	Yes	a	Yes	Yes	Yes	Yes	
1976	Masundi	Yes	c	Yes	Yes	c	c	Yes	Yes	Yes	a	Yes	Yes	No	No	
1977	Brahmandihi	Yes	c	a	c	a	a	a	Yes	Yes	a	Yes	Yes	Yes	Yes	
1978	Bharatpur	Yes	c	a	c	Yes	a	a	Yes	Yes	Yes	Yes	Yes	Yes	Yes	
1979	Alugram	Yes	b	Yes	c	Yes	Yes	Yes	Yes	Yes	Yes	Yes	Yes	Yes	Yes	
1980	Sunia	Yes	b	b	c	c	a	a	Yes	Yes	a	Yes	Yes	Yes	Yes	
1981	Sehalai	Yes	b	a	a	a	a	a	Yes	Yes	a	Yes	Yes	No	No	
1982	Chak Ballabhpur															
1983	Madanpur Dafarpur	Yes	Yes	Yes	c	c	a	a	Yes	Yes	a	Yes	Yes	Yes	Yes	
1984	Gobindapur	Yes	b	a	a	c	a	a	Yes	Yes	a	Yes	Yes	No	No	
1985	Berbari	Yes	b	Yes	Yes	c	c	c	Yes	Yes	b	Yes	Yes	Yes	Yes	
1986	Bulchandpur															
1987	Uttar Sahapur	a	b	a	a	c	a	a	Yes	a	a	Yes	No	No	No	
1988	Masla	Yes	Yes	Yes	Yes	Yes	Yes	Yes	Yes	Yes	Yes	Yes	No	No	No	
1989	Karea	Yes	b	Yes	Yes	a	a	a	Yes	Yes	b	Yes	Yes	No	No	
1990	Podmur	Yes	b	a	a	a	a	a	Yes	Yes	b	Yes	Yes	No	No	
1991	Sijgram	b	Yes	Yes	Yes	Yes	Yes	Yes	Yes	Yes	a	Yes	Yes	Yes	Yes	
1992	Bholta	Yes	b	a	Yes	a	a	a	Yes	Yes	a	Yes	Yes	Yes	Yes	
1993	Saiyad Kulutia	Yes	b	Yes	a	c	a	a	Yes	Yes	a	Yes	Yes	Yes	Yes	
1994	Binodia	Yes	a	a	a	Yes	a	a	Yes	Yes	a	Yes	Yes	Yes	Yes	
1995	Munsurpur	Yes	Yes	Yes	Yes	a	a	Yes	Yes	Yes	a	Yes	No	No	No	
1996	Sahapur	Yes	b	Yes	Yes	Yes	Yes	Yes	Yes	Yes	Yes	Yes	Yes	Yes	Yes	
1997	Bilkurul	a	c	a	a	a	a	a	a	a	a	Yes	Yes	No	No	
1998	Ekdala	Yes	b	a	Yes	b	a	b	Yes	Yes	a	Yes	Yes	Yes	Yes	
1999	Kanchangaria	Yes	b	a	Yes	b	a	a	Yes	a	a	Yes	Yes	Yes	Yes	

Nearest Town		Land Use							
		Area under different types of land use (in hectares rounded up to one decimal place)							
Name	Distance range code i.e. a for < 5 Kms, b for 5-10 Kms and c for 10+ kms .	Forests	Area under Non-agricultural Uses	Barren and Un-cultivable land	Permanent Pastures and Other Grazing Lands	Land Under Miscellaneous Tree Crops etc.	Culturable Waste Land	Name of Village	Serial Number
102	103	104	105	106	107	108	109	2	1
KANDI	c	0	0	0	0	0	1.8	Talgram	1957
		0	11.8	0	0	0	115.2	Bil Panchthupi	1958
KANDI	c	0	79.9	0	0	0	2.7	Gadda	1959
KANDI	c	0	29.8	0	0	0	20.3	Sinhari	1960
KANDI	c	0	5.3	0	0	0	20	Syampur	1961
KANDI	c	0	17.1	0	0	0	1.4	Chanchhoa	1962
KANDI	c	0	1.9	0	0	0	4	Balichuna	1963
KANDI	c	0	52.5	0	0	0	24	Kasipur	1964
KANDI	c	0	0	0	0	0	20.2	Gidgram	1965
KANDI	c	0	0	0	0	0	0	Sahabajpur	1966
KANDI	c	0	0	0	0	0	0	Bharadanga Serpur	1967
KANDI	c	0	0	0	0	0	0	Gaysabad	1968
KANDI	c	0	0	0	0	0	0	Sunuti	1969
		0	0	0	0	0	0	Manpara	1970
KANDI	c	0	0	0	0	0	0	Atkula	1971
KANDI	c	0	0	0	0	0	0	Dechapura	1972
KANDI	c	0	0	0	0	0	0	Kharinda	1973
		0	2.2	0	0	0	0	Parbbatpur	1974
KANDI	c	0	43.1	0	0	0	0	Karandi	1975
KANDI	c	0	13.9	0	0	0	0	Masundi	1976
KANDI	c	0	31.5	0	0	0	0.4	Brahmandihi	1977
KANDI	c	0	285.9	0	0	0	18.2	Bharatpur	1978
KANDI	b	0	106	0	0	0	0	Alugram	1979
KANDI	b	0	41.8	0	0	0	27.7	Sunia	1980
KANDI	c	0	16.3	0	0	0	5	Sehalai	1981
		0	27.4	0	0	0	3.2	Chak Ballabhpur	1982
KANDI	c	0	15.9	0	0	0	0	Madanpur Dafarpur	1983
KANDI	c	0	10.9	0	0	0	0	Gobindapur	1984
KANDI	c	0	16.9	0	0	0	0.6	Berbari	1985
		0	27.9	0	0	0	3.1	Bulchandpur	1986
KANDI	b	0	28.6	0	0	0	0	Uttar Sahapur	1987
KANDI	c	0	79.7	0	0	0	3.9	Masla	1988
KANDI	c	0	1.5	0	0	0	8	Karea	1989
KANDI	b	0	23.1	0	0	0	1.5	Podmur	1990
KANDI	c	0	38.8	0	0	0	20.9	Sijgram	1991
KANDI	c	0	34.8	0	0	0	8	Bholta	1992
KANDI	c	0	36.2	0	0	0	20	Saiyad Kulutia	1993
KANDI	c	0	60.5	0	0	0	11.7	Binodia	1994
KANDI	c	0	20	0	0	0	0	Munsurpur	1995
KANDI	c	0	108.4	0	0	0	6	Sahapur	1996
KANDI	c	0	8	0	0	0	36.6	Bilkurul	1997
KANDI	b	0	19.7	0	0	0	6.8	Ekdala	1998
KANDI	b	0	16.9	0	0	0	20.8	Kanchangaria	1999

Land Use												
Area under different types of land use (in hectares rounded up to one decimal place)							Area irrigated by source (in hectare).					
Serial Number	Name of Village	Fallow lands other than current fallows	Current Fallows	Net Area Sown	Total Irrigated Land Area	Total Un-irrigated Land Area	Canals (C)	Wells/Tube-wells(W/TW)	Tanks/Lakes(T/L)	Water Falls(WF)	Others(O)	
1	2	110	111	112	113	114	115	116	117	118	119	
1957	Talgram	0	0	636.5	636.5	0	212.2	414.6	9.5	0	0.2	
1958	Bil Panchthupi	0	0	140.8	50.8	90	0	50.8	0	0	0	
1959	Gadda	0	0	241.1	117.4	123.7	37	70.2	10.2	0	0	
1960	Sinhari	0	0	163.4	34.4	129	0	20.2	2	0	12.2	
1961	Syampur	0	0	102.2	56.7	45.5	0	48.6	8.1	0	0	
1962	Chanchhoa	0	0	84	48.7	35.3	0	41.2	4	0	3.5	
1963	Balichuna	0	0	85	68.8	16.2	0	66.6	2.2	0	0	
1964	Kasipur	0	0	208	70	138	0	66.7	3.3	0	0	
1965	Gidgram	0	0	202.6	202.6	0	180.4	2.3	20	0	0	
1966	Sahabajpur	0	0	154	154	0	133.8	0.2	20	0	0	
1967	Bharadanga Serpur	0	0	150.6	150.6	0	116.2	34.4	0	0	0	
1968	Gaysabad	0	0	198.8	197.2	1.6	96.7	98.5	2	0	0	
1969	Sunuti	0	0	369.4	367.4	2	207.4	156.8	3.2	0	0	
1970	Manpara	0	0	49.4	20	29.4	0	20	0	0	0	
1971	Atkula	0	0	90	90	0	50	37.4	2.6	0	0	
1972	Dechapara	0	0	181.2	179.6	1.6	179.6	0	0	0	0	
1973	Khariinda	0	0	142.8	141.5	1.4	91.5	47.5	2.5	0	0	
1974	Parbbatpur	0	0	13.8	7.8	6	0	7.8	0	0	0	
1975	Karandi	0	0	334.5	318.2	16.3	80	40	80	0	118.2	
1976	Masundi	0	0	75.8	57.6	18.2	21.5	25	11.1	0	0	
1977	Brahmandihi	0	0	62.1	53.4	8.7	28.3	0	25.1	0	0	
1978	Bharatpur	0	0	717.9	663.9	54	70.2	330	223.7	0	40	
1979	Alugram	0	0	418.9	232	186.9	101	42.8	81	0	7.2	
1980	Sunia	0	0	120.5	64.5	56	0	24.3	20.2	0	20	
1981	Sehalai	0	0	111.4	87	24.4	0	16	0	0	71	
1982	Chak Ballabhpur	0	0	6.9	2.5	4.4	0	2	0	0	0.5	
1983	Madanpur Dafarpur	0	0	199.8	140	59.8	0	100	10	0	30	
1984	Gobindapur	0	0	121	70.9	50.1	0	42.6	10.1	0	18.2	
1985	Berbari	0	0	38	20.2	17.8	0	19	1.2	0	0	
1986	Bulchandpur	0	0	53.4	38.7	14.6	0	36.2	0	0	2.6	
1987	Uttar Sahapur	0	0	76	70	6	0	53.8	16.2	0	0	
1988	Masla	0	0	252.7	104.2	148.5	40	23.2	20	0	21	
1989	Karea	0	0	130	76	54	44	30	2	0	0	
1990	Podmur	0	0	146.5	42.5	104	0	26.3	16.2	0	0	
1991	Sijgram	0	0	360	300	60	240	40	20	0	0	
1992	Bholta	0	0	149	136	13	80	37.2	16	0	2.8	
1993	Saiyad Kulutia	0	0	351.2	302.7	48.6	222.7	60	20	0	0	
1994	Binodia	0	0	250	183.2	66.8	60.7	112.6	10	0	0	
1995	Munsurpur	0	0	315.9	156	159.9	0	120	36	0	0	
1996	Sahapur	0	0	408	150	258	134	16	0	0	0	
1997	Bilkurul	0	0	315.4	303.6	11.7	0	202.4	99.9	0	1.3	
1998	Ekdala	0	0	134	82	52.1	0	57.9	24	0	0	
1999	Kanchangaria	0	0	44.6	30.5	14.2	0	25.3	5.1	0	0	

Name of three most important commodities manufactured			Name of Village	Serial Number
First	Second	Third		
120	121	122	2	1
			Talgram	1957
			Bil Panchthupi	1958
			Gadda	1959
			Sinhari	1960
			Syampur	1961
			Chanchhoa	1962
			Balichuna	1963
			Kasipur	1964
			Gidgram	1965
			Sahabajpur	1966
			Bharadanga Serpur	1967
			Gaysabad	1968
			Sunuti	1969
			Manpara	1970
			Atkula	1971
			Dechapara	1972
			Kharinda	1973
			Parbbatpur	1974
			Karandi	1975
			Masundi	1976
			Brahmandihi	1977
			Bharatpur	1978
Milk Product			Alugram	1979
			Sunia	1980
			Sehalai	1981
			Chak Ballabhpur	1982
			Madanpur Dafarpur	1983
			Gobindapur	1984
			Berbari	1985
			Bulchandpur	1986
			Uttar Sahapur	1987
			Masla	1988
			Karea	1989
			Podmur	1990
			Sijgram	1991
			Bholta	1992
Ready Made Garments			Saiyad Kulutia	1993
			Binodia	1994
			Munsurpur	1995
			Sahapur	1996
Rice	Husk		Bilkurul	1997
Husk			Ekdala	1998
			Kanchangaria	1999

Census of India 2011
Amenities and Land use

Serial Number	Name of Village	Location code no.	Total area of the village (in hectares rounded up to one decimal place)	Total population (2011 census)	Number of households (2011 census)	Number of educational amenities availab village, the distance range code viz; a for for 10+ kms of nearest place where fa							
						Pre-Primary school (PP)	Primary school (P)	Middle school (M)	Secondary School (S)	Senior Secondary school (SS)	Degree college of arts science & commerce (ASC)	Engineering college(EC)	Medical college (MC)
1	2	3	4	5	6	7	8	9	10	11	12	13	14
2000	Narayanpur	315827	310.8	802	201	1	1	a	a	a	c	c	c
2001	Bhaluipara	315828	91.4	1658	450	1	1	a	a	b	c	c	c
2002	Amlai	315829	1043.8	10115	2542	8	7	2	1	1	c	c	c
2003	Lohadaha	315830	810.1	4531	1099	2	2	1	a	a	c	c	c
2004	Khaira	315831	369.2	2173	523	2	2	1	1	b	c	c	c
2005	Ghoshkura	315832	178.6	1189	276	1	1	a	a	a	c	c	c
2006	Kataikona	315833	224.8	691	151	1	1	a	a	b	c	c	c
2007	Haranandapur	315834	85.8	470	98	a	a	b	b	b	c	c	c
Block T O T A L :			18372.2	172702	40102	142	134	44	19	10	0	0	0

- Village Directory

(As in 2009)

le. (If not available within the < 5 Kms, b for 5-10 Kms and c cility is available is given).						Number of Medical Amenities available. (If not available within the village , the distance range code viz; a for < 5 Kms, b for 5-10 Kms and c for 10+ kms of nearest place where facility is available is given).										Name of Village	Serial Number	
15	16	17	18	19	20	21	22	23	24	25	26	27	28	29	30			31
Management institute (MI)	Polytechnic (Pt)	Vocational training school /ITI	Non-formal training centre (NFTC)	Special school for disabled (SSD)	Others (specify)	Community health centre (CHC)	Primary health centre (PHC)	Primary health sub centre (PHS)	Maternity and child welfare centre (MCW)	T.B. clinic (TBC)	Hospital-allopathic (HA)	Hospital-alternative medicine (HO)	Dispensary (D)	Veterinary hospital (VH)	Mobile health clinic (MHC)	Family welfare centre (FWC)		
c	c	a	c	c		b	a	a	a	b	b	a	b	b	c	a	Narayanpur	2000
c	c	c	c	c		c	a	1	a	c	c	c	a	c	c	a	Bhaluipara	2001
c	c	c	c	c		b	1	1	1	1	b	b	1	b	c	1	Amlai	2002
c	c	a	c	c		c	a	1	1	c	c	a	c	c	c	1	Lohadaha	2003
c	c	1	c	c		b	a	1	1	b	b	a	b	b	c	1	Khaira	2004
c	c	a	c	c		c	b	a	a	c	c	b	c	c	c	a	Ghoshkura	2005
c	c	c	c	c		c	c	a	a	c	c	c	a	c	c	a	Kataikona	2006
c	c	a	c	c	b	b	b	a	a	b	b	c		b	c	a	Haranandapur	2007
1	1	3	1	0	10	3	3	29	19	4	1	1	7	2	0	18	: Block T O T A L	

Serial Number	Name of Village	Number of Non-Government Medical Amenities available.							Availability of drinking water - Yes / No								
		Charitable non Govt. hospital/Nursing home.	Medical practitioner with MBBS Degree	Medical practitioner with other degree	Medical practitioner with no degree	Traditional practitioner and faith healer	Medicine Shop	Others	Tap water (Treated/Untreated)	Well water (Covered / Uncovered well)	Hand Pump	Tube wells / Bore well	Spring	River / Canal	Tank / Pond / Lake	Others	
1	2	32	33	34	35	36	37	38	39	40	41	42	43	44	45	46	
2000	Narayanpur	0	0	0	0	0	0	0	0	No	No	Yes	No	No	No	Yes	No
2001	Bhaluipara	0	0	0	0	0	0	0	0	No	No	Yes	No	No	No	Yes	No
2002	Amlai	0	0	0	0	0	1	0	0	No	No	Yes	No	No	Yes	Yes	No
2003	Lohadaha	0	0	0	0	0	0	0	0	No	No	Yes	No	No	Yes	Yes	No
2004	Khaira	0	0	0	0	0	0	0	0	No	No	Yes	No	No	No	Yes	No
2005	Ghoshkura	0	0	0	0	0	0	0	0	No	No	Yes	No	No	Yes	Yes	No
2006	Kataikona	0	0	0	0	0	0	0	0	No	No	Yes	No	No	Yes	Yes	No
2007	Haranandapur	0	0	0	0	0	0	0	0	No	No	No	Yes	No	Yes	Yes	No
Block T O T A L :		0	0	10	44	11	17	1	4	4	73	47	0	48	81	0	

Availability of toilet & others Yes / No				Communication and transport facilities (If amenities available code -Yes is given except for Village Pin Code ,If not available within the village , the distance range code viz; a for < 5 Kms, b for 5-10 Kms and c for 10+ kms of nearest place where facility is available is given).								
Community toilet including bath.	Community toilet excluding bath.	Rural sanitary mart or sanitary hardware outlet available near the village.	Community bio- gas or recycle of waste for productive use.	Post office(PO)	Sub post office (SPO)	Post & Telegraph office (P&TO)	Village Pin Code	Telephones (Land lines)	Public call office (PCO)	Mobile phone coverage	Name of Village	Serial Number
47	48	49	50	51	52	53	54	55	56	57	2	1
No	No	Yes	No	a	b	b	742301	Yes	Yes	Yes	Narayanpur	2000
No	No	No	No	a	b	c	742301	Yes	a	Yes	Bhaluipara	2001
No	No	Yes	No	Yes	b	c	742301	Yes	Yes	Yes	Amlai	2002
No	No	Yes	No	Yes	c	c	742163	Yes	Yes	Yes	Lohadaha	2003
No	No	Yes	No	Yes	b	b	742301	Yes	b	Yes	Khaira	2004
No	No	No	No	a	c	c	742163	Yes	Yes	Yes	Ghoshkura	2005
No	No	No	No	a	c	c	742401	a	a	Yes	Kataikona	2006
No	No	Yes	No	a	b	c	742301	a	a	a	Haranandapur	2007
2	1	48	2	21	2	4	81	55	41	79	: Block T O T A L	

Communication and transport facilities (If amenities available code -Yes is given except for Village Pin Code ,If not available within the village , the distance range code viz; a for < 5 Kms, b for 5-10 Kms and c for 10+ kms of nearest place where facility is available is given).													Village connected to highway (If amenities available code viz; a for < 5 Kms, b for 5-10 Kms and c for 10+ kms of nearest place where facility is available is given).			
Serial Number	Name of Village	Internet cafes/ Common service centre (CSC)	Private courier facility	Bus service (Public & Private)	Railway stations	Auto/Modified Autos	Taxis and Vans	Tractors	Cycle-pulled rickshaws(Manual & Machine driven)	Carts driven by animals	Sea /River ferry service	Connected to national highway(NH)	Connected to state highway(SH)	Connected to major district road (MDR)	Connected to others district road	Pucca roads
1	2	58	59	60	61	62	63	64	65	66	67	68	69	70	71	72
2000	Narayanpur	c	c	Yes	c	c	Yes	Yes	Yes	Yes	b	c	c	b	Yes	Yes
2001	Bhaluipara	a	c	a	b	c	Yes	Yes	Yes	Yes	a	c	c	b	a	a
2002	Amlai	Yes	c	Yes	c	c	Yes	Yes	Yes	Yes	Yes	c	c	b	Yes	Yes
2003	Lohadaha	c	c	Yes	c	c	Yes	Yes	Yes	Yes	Yes	c	c	Yes	Yes	Yes
2004	Khaira	c	c	b	c	c	Yes	Yes	Yes	Yes	Yes	c	c	Yes		Yes
2005	Ghoshkura	c	c	a	c	c	Yes	Yes	Yes	Yes	Yes	c	c	c	a	a
2006	Kataikona	a	c	b	c	b	a	b	a	a	Yes	c	b	c		a
2007	Haranandapur	b	b	b	c	c	a	a	a	c	Yes	c	c	b	a	a
Block T O T A L :		9	2	24	0	2	39	64	59	74	13	0	0	14	49	37

ys,village roads, banks & credit societies :-Yes is given, If not available within the code viz; a for < 5 Kms, b for 5-10 Kms place where facility is available is given).													Availability of miscellaneous facilities (If amenities available code -Yes is given, If not available within the village , the distance range code viz; a for < 5 Kms, b for 5-10 Kms and c for 10+ kms of nearest place where facility is available is given).			
73	74	75	76	77	78	79	80	81	82	83	84	85	86	87	Name of Village	Serial Number
Yes			a	c	c	Yes	Yes	c	c	b	b	Yes	Yes		Narayanpur	2000
Yes	b	a	Yes	b	c	c	Yes	a	c	a	c	b	Yes	Yes	Bhaluipara	2001
Yes	a	Yes	Yes	b	c	Yes	Yes	Yes	Yes	Yes	c	b	Yes	Yes	Amlai	2002
Yes		Yes	Yes	a	c	c	Yes	Yes	c	c	c	c	Yes	Yes	Lohadaha	2003
Yes			Yes	a	c	c	Yes	Yes	Yes	Yes	Yes	b	Yes	Yes	Khaira	2004
Yes		Yes	Yes	b	c	c	Yes	a	c	c	c	c	Yes	Yes	Ghoshkura	2005
Yes	b	Yes	Yes	b	c	c	Yes	a	c	c	c	c	a	Yes	Kataikona	2006
a		Yes	a	b	c	b	Yes	a	c	c	b	a	a	a	Haranandapur	2007
72	13	19	61	5	0	5	79	47	8	16	12	17	75	81	: Block T O T A L	

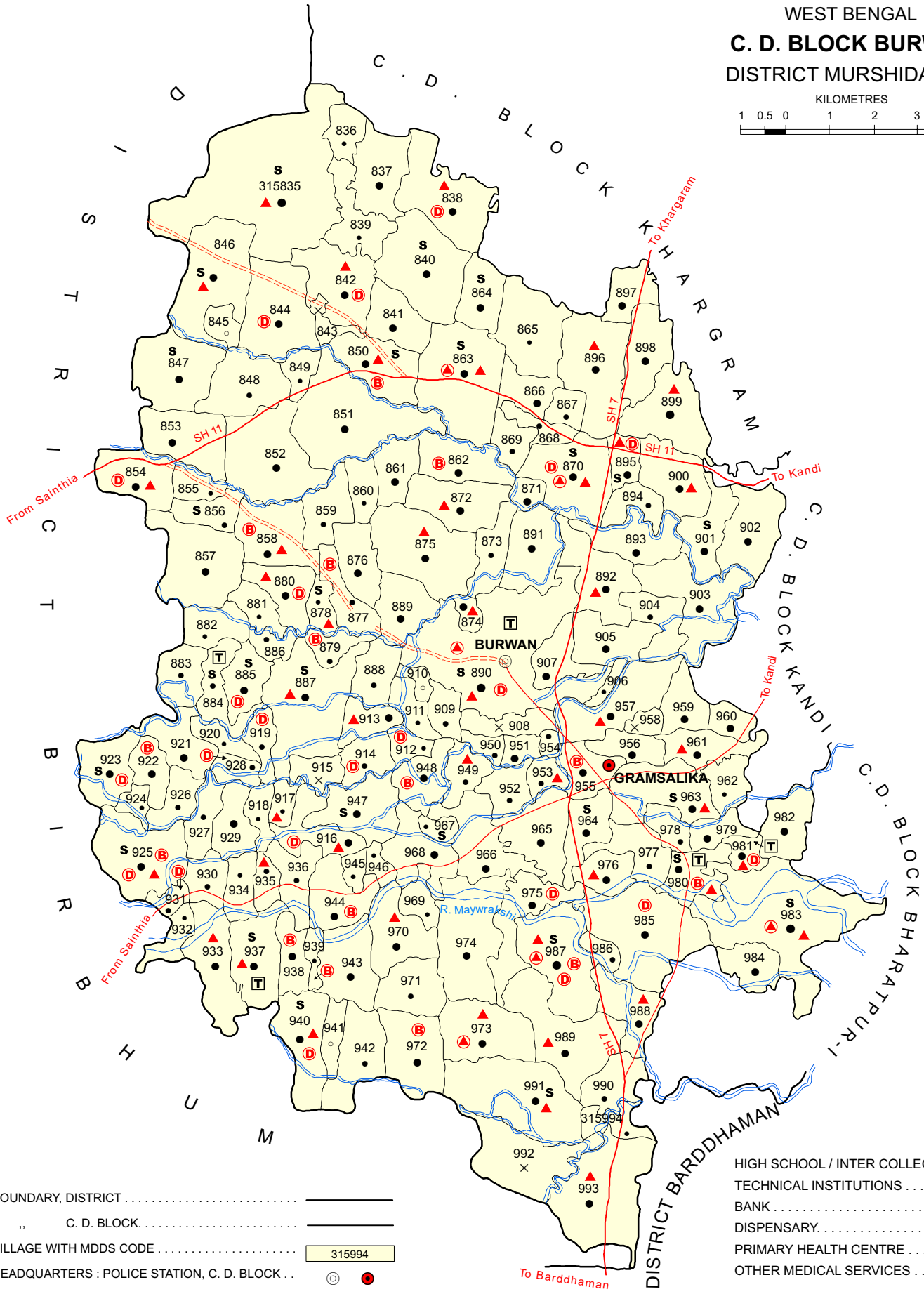
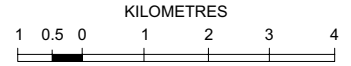
Availability of miscellaneous facilities (If amenities available code -Yes is given, If not available within the village , the distance range code viz; a for < 5 Kms, b for 5-10 Kms and c for 10+ kms of nearest place where facility is available is given).													Availability of electricity (Yes/No)			
Serial Number	Name of Village	ASHA (Accredited Social Health Activist)	Community centre with/without TV	Sports Field,	Sports Club / Recreation Centre	Cinema / Video Hall	Public Library	Public Reading Room	Newspaper Supply	Assembly Polling station	Birth & Death Registration Office	Power Supply for Domestic Use (ED)	Power Supply for Agricultural Use (EAG)	Power Supply for Commercial Use (EC)	Power Supply for All Uses (EA)	
1	2	88	89	90	91	92	93	94	95	96	97	98	99	100	101	
2000	Narayanpur	Yes	Yes	Yes	c	c	a	a	Yes	Yes	a	Yes	Yes	Yes	Yes	
2001	Bhaluipara	Yes	b	a	Yes	a	a	a	a	a	a	Yes	No	No	No	
2002	Amlai	Yes	Yes	Yes	Yes	Yes	Yes	Yes	Yes	Yes	Yes	Yes	Yes	Yes	Yes	
2003	Lohadaha	Yes	a	Yes	c	c	a	a	Yes	Yes	a	Yes	Yes	Yes	Yes	
2004	Khaira	Yes	Yes	Yes	Yes	c	a	a	Yes	Yes	a	Yes	Yes	Yes	Yes	
2005	Ghoshkura	Yes	b	Yes	c	c	b	b	Yes	Yes	b	Yes	Yes	Yes	Yes	
2006	Kataikona	a	Yes	Yes	a	a	a	a	a	Yes	a	Yes	Yes	No	No	
2007	Haranandapur	a	b	a	a	a	a	a	a	a	a	Yes	Yes	Yes	Yes	
Block T O T A L :		72	20	30	26	10	11	12	68	63	15	82	73	44	44	

Nearest Town		Land Use								
		Area under different types of land use (in hectares rounded up to one decimal place)								
Name	Distance range code i.e. a for < 5 Kms, b for 5-10 Kms and c for 10+ kms .	Forests	Area under Non-agricultural Uses	Barren and Un-cultivable land	Permanent Pastures and Other Grazing Lands	Land Under Miscellaneous Tree Crops etc.	Culturable Waste Land	Name of Village	Serial Number	
102	103	104	105	106	107	108	109	2	1	
KANDI	c	0	40.8	0	0	0	0	Narayanpur	2000	
KANDI	b	0	25.7	0	0	0	1.1	Bhaluipara	2001	
KANDI	b	0	226.9	0	0	0	16.9	Amlai	2002	
BERHAMPORE	b	0	188.7	0	0	0	9.4	Lohadaha	2003	
KANDI	c	0.2	72.8	0	0	0	43.1	Khaira	2004	
BERHAMPORE	c	0	43.8	0	0	0	2.7	Ghoshkura	2005	
KANDI	c	0	30.2	0	0	0	20	Kataikona	2006	
KANDI	c	0	8.6	0	0	0	6	Haranandapur	2007	
0		0	0.2	2767.1	0	0	0	846.7	: Block T O T A L	

Land Use											
Area under different types of land use (in hectares rounded up to one decimal place)							Area irrigated by source (in hectare).				
Serial Number	Name of Village	Fallow lands other than current fallows	Current Fallows	Net Area Sown	Total Irrigated Land Area	Total Un-irrigated Land Area	Canals (C)	Wells/Tube-wells(W/TW)	Tanks/Lakes(T/L)	Water Falls(WF)	Others(O)
1	2	110	111	112	113	114	115	116	117	118	119
2000	Narayanpur	0	0	270	95	175	0	93.2	1.8	0	0
2001	Bhaluipara	0	0	64.6	38.6	25.9	0	13.4	4.6	0	20.6
2002	Amlai	0	0	800	400.2	399.8	5.1	318.1	76.7	0	0.3
2003	Lohadaha	0	0	612	602	10	0	100.2	0	0	501.8
2004	Khaira	0	0	253.1	111.1	142	10	80.8	20.4	0	0
2005	Ghoshkura	0	0	132	129.3	2.7	0	49.3	0	0	80
2006	Kataikona	0	0	174.6	160	14.6	0	80	77.5	0	2.5
2007	Haranandapur	0	0	71.2	60	11.2	0	37.5	20	0	2.5
Block T O T A L :		0	0	14759	10530	4228.4	2702.3	5322.3	1382.4	0	0

Name of three most important commodities manufactured			Name of Village	Serial Number
First	Second	Third		
120	121	122	2	1
			Narayanpur	2000
			Bhaluipara	2001
			Amlai	2002
			Lohadaha	2003
			Khaira	2004
			Ghoshkura	2005
			Kataikona	2006
			Haranandapur	2007
			: Block T O T A L	

INDIA
WEST BENGAL
C. D. BLOCK BURWAN
DISTRICT MURSHIDABAD



- BOUNDARY, DISTRICT —————
- ,, C. D. BLOCK —————
- VILLAGE WITH MDDS CODE 315994
- HEADQUARTERS : POLICE STATION, C. D. BLOCK ● ●
- POPULATION SIZE OF VILLAGES: BELOW 200, 200-499, 500-999, 1000-4999, 5000 AND ABOVE ○ ● ● ● ●
- UNINHABITED VILLAGE WITH MDDS CODE X 315843
- STATE HIGHWAY ———— SH 7 ————
- IMPORTANT METALLED ROADS ————
- UNMETALLED ROADS - - - - -
- RIVER AND STREAM ————

- HIGH SCHOOL / INTER COLLEGE **s**
- TECHNICAL INSTITUTIONS **T**
- BANK **B**
- DISPENSARY **D**
- PRIMARY HEALTH CENTRE **▲**
- OTHER MEDICAL SERVICES **▲**

TOTAL AREA OF THE C. D. BLOCK.....	299.66 Sq. Kms.
TOTAL POPULATION OF THE C. D. BLOCK.....	257466
TOTAL NUMBER OF VILLAGES.....	160
TOTAL NUMBER OF INHABITED VILLAGES.....	155
TOTAL NUMBER OF CENSUS TOWNS.....	NIL
TOTAL NUMBER OF STATUTORY TOWNS.....	NIL
DISTANCE FROM DISTRICT HEADQUARTERS TO C. D. BLOCK HEADQUARTERS (APPROX).....	57 Kms.

Alphabetical List of Villages

Name of the CD Block : Burwan

CD Block Code (2011) : 0095

Sl. No.	Name of the Village	PLCN 2001	MDDS PLCN 2011
1	2	3	4
1	Achhoan	00980100	315979
2	Aikal Para	00966500	315843
3	Akundi	00970800	315886
4	Amrita Muni	00968200	315860
5	Andi	00967200	315850
6	Andulia	00978900	315967
7	Babarpur	00972900	315907
8	Badda	00966900	315847
9	Badua	00972100	315899
10	Bahara	00966300	315841
11	Baidyanathpur	00981000	315988
12	Ballabhpur	00978400	315962
13	Bansbere	00973200	315910
14	Barutia	00968300	315861
15	Barwan	00971200	315890
16	Baugram	00970200	315880
17	Beharkhanda Nabagram	00980800	315986
18	Belgaon	00967600	315854
19	Belgram	00979800	315976
20	Bhabani Nagar	00968600	315864
21	Bhagulia	00975200	315930
22	Bharwan	00979500	315973
23	Bhastor	00975500	315933
24	Bichhur	00967000	315848
25	Bichkandi	00978100	315959
26	Billangal Hata	00981400	315992
27	Biprasekhar	00968000	315858
28	Bolpara	00977400	315952
29	Chaitpur	00979600	315974
30	Chak Palasi	00976300	315941
31	Chawki	00971600	315894
32	Daspara	00966100	315839
33	Debagram	00967400	315852
34	Dewar	00975400	315932
35	Dhanghara	00977200	315950
36	Durajjay Palsa	00970300	315881
37	Ekamba	00971400	315892
38	Ekgharia	00977800	315956

Alphabetical List of Villages

Name of the CD Block : Burwan

CD Block Code (2011) : 0095

Sl. No.	Name of the Village	PLCN 2001	MDDS PLCN 2011
1	2	3	4
39	Ekpaharia	00970700	315885
40	Faridpur	00972000	315898
41	Fatepur	00978700	315965
42	Ful Sikhar	00967900	315857
43	Gafulia	00979300	315971
44	Ghasiara	00975000	315928
45	Ghosh Palsa	00970400	315882
46	Golahat	00972400	315902
47	Gopal Nagar	00972800	315906
48	Gopipur	00969600	315874
49	Gouri Nagar	00977300	315951
50	Gram Salkia	00977700	315955
51	Haldi	00968400	315862
52	Hapina	00973300	315911
53	Haribati	00968800	315866
54	Hastinapur	00979400	315972
55	Hatisala	00979700	315975
56	Jagannathpur	00974900	315927
57	Janardanpur	00980300	315981
58	Jaohari	00981300	315991
59	Jhikarhati	00965700	315835
60	Jhilera	00975700	315935
61	Jugaswara	00973500	315913
62	Kakra	00976700	315945
63	Kalidaspur	00974600	315924
64	Kalikapur	00965800	315836
65	Kalla	00972500	315903
66	Kalyanpur	00966400	315842
67	Kamar Muni	00968100	315859
68	Kantur	00969900	315877
69	Kapas Danga	00971900	315897
70	Kapsa	00966600	315844
71	Kapsakismat	00967500	315853
72	Karbelia	00970100	315879
73	Katna	00971500	315893
74	Kayali Para	00973600	315914
75	Kharjjuna	00968500	315863
76	Kogram	00976500	315943

Alphabetical List of Villages

Name of the CD Block : Burwan

CD Block Code (2011) : 0095

Sl. No.	Name of the Village	PLCN 2001	MDDS PLCN 2011
1	2	3	4
77	Komadda	00969400	315872
78	Konch Bandha	00973100	315909
79	Kuli	00969200	315870
80	Kumrai	00972200	315900
81	Kundal	00966800	315846
82	Kunia	00966000	315838
83	Kunnarun	00976200	315940
84	Kurcha	00973800	315916
85	Kurulia	00969700	315875
86	Lakshmi Narayanpur	00968700	315865
87	Lalitapur	00973000	315908
88	Mahishgram	00967300	315851
89	Mahula	00967700	315855
90	Mahurakandi	00976900	315947
91	Majiara	00974500	315923
92	Majlishpur	00981500	315993
93	Maliandi	00980700	315985
94	Mallikpur	00967100	315849
95	Mamudpur	00981600	315994
96	Mandra	00975900	315937
97	Mansara	00976000	315938
98	Margram	00976100	315939
99	Mirazapur	00977100	315949
100	Misra Talwan	00967800	315856
101	Modda	00979000	315968
102	Monai Kandra	00971800	315896
103	Mudda	00968900	315867
104	Muniadihi	00980400	315982
105	Nabadurga	00972300	315901
106	Nabagram	00971700	315895
107	Nandi Baneswar	00978200	315960
108	Nima Bahadurpur	00978600	315964
109	Ojhara	00978000	315958
110	Pachhipara	00978800	315966
111	Padmalabhbat	00966700	315845
112	Paikpara	00974000	315918
113	Panch Thupi	00980500	315983
114	Panpara	00974200	315920

Alphabetical List of Villages

Name of the CD Block : Burwan

CD Block Code (2011) : 0095

Sl. No.	Name of the Village	PLCN 2001	MDDS PLCN 2011
1	2	3	4
115	Panpardaha	00973700	315915
116	Panuti	00975300	315931
117	Parsalika	00977500	315953
118	Pashupatibati	00977000	315948
119	Petari	00976600	315944
120	Phupra	00979900	315977
121	Pulia	00980600	315984
122	Rabisurjyabati	00973400	315912
123	Rahigram	00969500	315873
124	Rajhat Siuli	00979200	315970
125	Rajyadharpur	00979100	315969
126	Rameswarpur	00977600	315954
127	Ramrampur	00969300	315871
128	Raniara Masadda	00972700	315905
129	Ranipur	00974400	315922
130	Rayhat	00974300	315921
131	Rojkhara	00969100	315869
132	Ruhina	00971100	315889
133	Ruithanpur	00969000	315868
134	Sabaldaha	00969800	315876
135	Sabalpur	00978300	315961
136	Sadpur	00974100	315919
137	Saheb Nagar	00976800	315946
138	Sahora	00974700	315925
139	Sainjuli	00973900	315917
140	Salpa	00971000	315888
141	Samatari	00970600	315884
142	Satitara	00978500	315963
143	Senai	00975800	315936
144	Shibrambati	00980200	315980
145	Shrihatta	00977900	315957
146	Siddheswari	00966200	315840
147	Simulia	00971300	315891
148	Singadda	00972600	315904
149	Sitalgram	00965900	315837
150	Sona Bharai	00981100	315989
151	Srihatti	00970900	315887
152	Srinarayanpur	00970000	315878

Alphabetical List of Villages

Name of the CD Block : Burwan

CD Block Code (2011) : 0095

Sl. No.	Name of the Village	PLCN 2001	MDDS PLCN 2011
1	2	3	4
153	Srirampur	00976400	315942
154	Sukuria	00974800	315926
155	Sundarpur	00980900	315987
156	Surjya Bati	00970500	315883
157	Talbona	00975600	315934
158	Tarapur	00981200	315990
159	Tita	00975100	315929
160	Togra	00980000	315978

Census of India 2011
Amenities and Land use

Serial Number	Name of Village	Location code no.	Total area of the village (in hectares rounded up to one decimal place)	Total population (2011 census)	Number of households (2011 census)	Number of educational amenities available in village, the distance range code viz; a for 0-5 kms, b for 5-10 kms, c for 10+ kms of nearest place where facility is available							
						Pre-Primary school (PP)	Primary school (P)	Middle school (M)	Secondary School (S)	Senior Secondary school (SS)	Degree college of arts science & commerce (ASC)	Engineering college(EC)	Medical college (MC)
1	2	3	4	5	6	7	8	9	10	11	12	13	14

Name of District:-Murshidabad

Name of CD Block:-Burwan

2008	Jhikarhati	315835	958.6	8163	1933	6	6	1	1	b	c	c	c
2009	Kalikapur	315836	88.9	306	68	1	1	b	b	b	c	c	c
2010	Sitalgram	315837	204.5	1310	317	2	2	a	a	b	c	c	c
2011	Kunia	315838	342.3	3743	899	1	1	a	a	b	c	c	c
2012	Daspara	315839	170.6	268	60	b	a	b	b	b	c	c	c
2013	Siddheswari	315840	329.8	1515	352	2	2	1	1	b	c	c	c
2014	Bahara	315841	155	1094	244	1	1	a	a	a	c	c	c
2015	Kalyanpur	315842	253.1	1960	450	3	3	1	a	a	c	c	c
2016	Aikal Para	315843	42.4	0	0								
2017	Kapsa	315844	324.3	1651	391	3	3	a	a	a	c	c	c
2018	Padmalabhbati	315845	59.6	188	49	a	a	a	a	b	c	c	c
2019	Kundal	315846	361.5	4584	1116	4	4	1	1	1	c	c	c
2020	Badda	315847	288.7	1127	304	2	2	1	1	b	c	c	c
2021	Bichhur	315848	232.6	975	246	3	3	c	c	b	c	c	c
2022	Mallikpur	315849	70.5	478	127	1	1	c	a	a	c	c	c
2023	Andi	315850	217.5	2172	503	3	2	1	1	1	c	c	c
2024	Mahishgram	315851	468.3	3541	816	2	2	a	a	a	c	c	c
2025	Debagram	315852	375.4	1384	332	1	1		a	a	c	c	c
2026	Kapsakismat	315853	239.1	1741	417	1	1		a	c	c	c	c
2027	Belgaon	315854	196.6	1174	284	2	1		a	b	c	c	c
2028	Mahula	315855	69.3	446	113	1	1			b	c	c	c
2029	Misra Talwan	315856	104	853	222	1	1	1	1	b	c	c	c
2030	Ful Sikhar	315857	330.4	1340	313	1	1		a	b	c	c	c
2031	Biprasekhar	315858	226.4	1247	372	2	2		a	b	c	c	c
2032	Kamar Muni	315859	147.2	850	217	2	2	b	b	b	c	c	c
2033	Amrita Muni	315860	87.8	347	97	b	a	b	b	b	c	c	c
2034	Barutia	315861	119.7	1022	228	1	1	a	a	a	c	c	c
2035	Haldi	315862	182.7	1001	245	1	1	1	b	b	c	c	c
2036	Kharjjuna	315863	436.4	3657	844	4	4	1	1	1	b	c	
2037	Bhabani Nagar	315864	134.1	2202	491	1	1	1	1	b	c	c	
2038	Lakshmi Narayanpur	315865	267.9	259	59	1	1	a	b	b	c	c	
2039	Haribati	315866	113.8	2235	513	2	2	1	a	a	b	c	
2040	Mudda	315867	68.5	886	190	1	1	1	a	a	b	c	
2041	Ruithanpur	315868	68.9	857	201	1	1	a	a	a	b	c	
2042	Rojkhara	315869	93.6	575	140	1	1	a	a	a	b	c	
2043	Kuli	315870	305.1	3920	918	2	2	2	2	1	b		
2044	Ramrampur	315871	42.5	1238	300	1	1		a		b		
2045	Komadda	315872	214	1060	262	2	2	a	a	b	c	c	c
2046	Rahigram	315873	129.3	740	206	1	1	1			c		
2047	Gopipur	315874	40.2	2419	538	2	2	a	a	a	c	c	c
2048	Kurulia	315875	355	3915	998	4	4	1	b	b	c		

- Village Directory

(As in 2009)

le. (If not available within the < 5 Kms, b for 5-10 Kms and c cility is available is given).						Number of Medical Amenities available. (If not available within the village , the distance range code viz; a for < 5 Kms, b for 5-10 Kms and c for 10+ kms of nearest place where facility is available is given).						Name of Village	Serial Number					
Management institute (MI)	Polytechnic (Pt)	Vocational training school /ITI	Non-formal training centre (NFTC)	Special school for disabled (SSD)	Others (specify)	Community health centre (CHC)	Primary health centre (PHC)	Primary health sub centre (PHS)	Maternity and child welfare centre (MCW)	T.B. clinic (TBC)	Hospital-allopathic (HA)			Hospital-alternative medicine (HO)	Dispensary (D)	Veterinary hospital (VH)	Mobile health clinic (MHC)	Family welfare centre (FWC)
15	16	17	18	19	20	21	22	23	24	25	26	27	28	29	30	31	2	1

Location CodeNo:-333

Location CodeNo:-0095

c	c	c	c	c		c		1										Jhikarhati	2008
c	c	c	c	c		c	c	b	b	c	c	c	b	b		b		Kalikapur	2009
c	c	c	c	c		c	c	a	a	c	c	c	a	b		a		Sitalgram	2010
c	c	c	c	c		c	c	1	1	c	c	c	1	b		1		Kunia	2011
c	c	c	c	c		c	c	b	b	c	c	c	b	b		b		Daspara	2012
c	c	c	c	c		c	c	a	a	c	c	c	a	b		a		Siddheswari	2013
c	c					c	b	a	c	c	c	c	a	c	c	a		Bahara	2014
c	c	c	c	c		c	c	1	1	c	c	c	1	a		1		Kalyanpur	2015
																		Aikal Para	2016
c	c	c	c	c		c	c	a	a	c	c	c	1	a		a		Kapsa	2017
c	c	c	c			c												Padmalabhbati	2018
c	c	c	c	c		c		1										Kundal	2019
c	c	c	c	c		c	c	c	c	c	c	c	c	c	c	c		Badda	2020
c	c	c	c	c	c	c	c	c	c	c	c	c	c	c	c	c		Bichhur	2021
c	c	c	c	c		c	c	c	c	c	c	c	c	c	c	c		Mallikpur	2022
c	c	c	c			c	c	b	1	1	c	c	c	c	c	a	c	Andi	2023
c	c	c	c			c	c	b	a	a	c	c	c	c	c	a		Mahishgram	2024
c	c	c				c	c	a	c	c	c	c	c	c	c	a		Debagram	2025
c	c	b		c	1	c	c	a	c	c	c	c	b	c	c	a		Kapsakismat	2026
c	c	c		c		c	b	1	b	b	b	b	2	c	c	1		Belgaon	2027
c	c	b	b	c		c	b	a	b	b		b	b	b		a		Mahula	2028
c	c	b	c	c	a	c	b	a	b	b	b	b	b	b	c	a		Misra Talwan	2029
c	c	b		c		c	b	a	a	b	b	b	b	c	c	a		Ful Sikhar	2030
c	c	b		c	1	c	c	1	1	b	b	b	b	b	c	1		Biprasekhar	2031
c	c	c				c	c	c	b	c	c	c	c	c	c	b		Kamar Muni	2032
c	c	c				c	c	b	b	c	c	c		c		b		Amrita Muni	2033
c	c	c				c	c	b	a	c	c	c	c	c		a		Barutia	2034
c	c	c	c			c	c	a	a	c	c	c	c	c	c	a		Haldi	2035
c	c					b	b	1	1		b					1		Kharjjuna	2036
	c	c				c	c	b	b		c					b		Bhabani Nagar	2037
c	c					c	c	b	b		c	c				b		Lakshmi Narayanpur	2038
c	c					b	b	a	a		b					a		Haribati	2039
c	c					b	b	a	a		b					a		Mudda	2040
c	c					c	b	a	a		b					a		Ruithanpur	2041
	c					b	b	a	a		b					a		Rojkhara	2042
						c	1	1	1		b		2					Kuli	2043
						b	a				b			b				Ramrampur	2044
c	c	c	c			c	c	b	1	c	c	c	c	c		1		Komadda	2045
						b					b			b				Rahigram	2046
c	c	c	c	c		c	b	1	b	b	c	b	b	c	c	c		Gopipur	2047
	c	c				c	b	1	c	c	c	c	b	c		1		Kurulia	2048

Serial Number	Name of Village	Number of Non-Government Medical Amenities available.							Availability of drinking water - Yes / No							
		Charitable non Govt. hospital/Nursing home.	Medical practitioner with MBBS Degree	Medical practitioner with other degree	Medical practitioner with no degree	Traditional practitioner and faith healer	Medicine Shop	Others	Tap water (Treated/Untreated)	Well water (Covered / Uncovered well)	Hand Pump	Tube wells / Bore well	Spring	River / Canal	Tank / Pond / Lake	Others
1	2	32	33	34	35	36	37	38	39	40	41	42	43	44	45	46

2008	Jhikarhati	0	0	0	0	0	0	0	No	No	No	Yes	No	No	Yes	No
2009	Kalikapur	0	0	0	0	1	0	0	No	No	Yes	No	No	No	No	No
2010	Sitalgram	0	0	0	1	1	0	0	No	No	Yes	No	No	No	No	No
2011	Kunia	0	0	0	10	2	0	0	No	No	Yes	No	No	No	No	No
2012	Daspara	0	0	0	0	1	0	0	No	No	Yes	No	No	No	No	No
2013	Siddheswari	0	0	0	3	1	0	0	No	No	Yes	No	No	No	No	No
2014	Bahara	0	0	0	0	1	0	0	No	No	Yes	No	No	Yes	Yes	No
2015	Kalyanpur	0	0	0	1	0	0	0	No	No	Yes	No	No	No	No	No
2016	Aikal Para															
2017	Kapsa	0	0	0	1	1	0	0	No	No	Yes	No	No	No	No	No
2018	Padmalabhbati	0	0	0	0	0	0	0	No	No	No	Yes	No	No	Yes	No
2019	Kundal	0	0	0	0	0	0	0	No	No	No	Yes	No	No	Yes	No
2020	Badda	0	0	0	0	0	0	0	No	No	No	Yes	No	No	Yes	No
2021	Bichhur	0	0	0	0	0	0	0	No	No	No	Yes	No	No	No	No
2022	Mallikpur	0	0	0	0	0	0	0	No	No	Yes	Yes	No	No	Yes	No
2023	Andi	0	0	0	2	1	2	0	No	No	No	Yes	No	No	Yes	No
2024	Mahishgram	0	0	0	1	1	0	0	No	No	Yes	No	No	No	Yes	No
2025	Debagram	0	0	1	0	0	0	0	No	No	Yes	Yes	No	Yes	Yes	No
2026	Kapsakismat	0	0	2	0	0	0	0	No	No	Yes	Yes	No	Yes	Yes	No
2027	Belgaon	0	0	1	0	0	2	0	No	No	Yes	Yes	No	Yes	Yes	No
2028	Mahula	0	0	0	0	0	0	0	No	No	Yes	Yes	No	Yes	Yes	No
2029	Misra Talwan	0	0	0	0	0	0	0	No	No	Yes	Yes	No	Yes	Yes	No
2030	Ful Sikhar	0	0	1	1	0	0	0	No	No	Yes	Yes	No	Yes	Yes	No
2031	Biprasekhar	0	0	3	3	0	0	0	No	No	Yes	Yes	No	Yes	Yes	No
2032	Kamar Muni	0	0	0	0	0	0	0	No	No	Yes	No	No	Yes	Yes	No
2033	Amrita Muni	0	0	0	1	1	0	0	No	No	No	Yes	No	No	Yes	No
2034	Barutia	0	0	0	1	1	0	0	No	No	No	Yes	No	No	Yes	No
2035	Haldi	0	0	0	0	1	0	0	No	No	Yes	No	No	No	Yes	No
2036	Kharjjuna	0	0	0	3	0	0	0	No	No	Yes	No	No	No	Yes	No
2037	Bhabani Nagar	0	0	0	0	0	0	0	No	No	Yes	No	No	Yes	Yes	No
2038	Lakshmi Narayanpur	0	0	0	0	0	0	0	No	No	Yes	No	No	Yes	Yes	No
2039	Haribati	0	0	0	0	0	0	0	No	No	Yes	No	No	No	Yes	No
2040	Mudda	0	0	0	0	0	0	0	No	No	No	Yes	No	No	Yes	No
2041	Ruithanpur	0	0	0	0	0	0	0	No	No	Yes	No	No	No	Yes	No
2042	Rojkhara	0	0	0	0	0	0	0	No	No	Yes	No	No	No	Yes	No
2043	Kuli	0	0	2	0	2	2	0	No	No	No	Yes	No	No	No	No
2044	Ramrampur	0	0	0	0	1	0	0	No	No	No	Yes	No	No	No	No
2045	Komadda	0	0	0	0	0	0	0	No	No	No	Yes	No	No	Yes	No
2046	Rahigram	0	0	0	0	1	0	0	No	No	No	Yes	No	No	No	No
2047	Gopipur	0	0	0	0	0	0	0	Yes	No	Yes	Yes	No	No	Yes	No
2048	Kurulia	0	0	2	2	2	0	0	No	No	No	Yes	No	Yes	Yes	No

Availability of toilet & others Yes / No				Communication and transport facilities (If amenities available code -Yes is given except for Village Pin Code ,If not available within the village , the distance range code viz; a for < 5 Kms, b for 5-10 Kms and c for 10+ kms of nearest place where facility is available is given).								
Community toilet including bath.	Community toilet excluding bath.	Rural sanitary mart or sanitary hardware outlet available near the village.	Community bio- gas or recycle of waste for productive use.	Post office(PO)	Sub post office (SPO)	Post & Telegraph office (P&TO)	Village Pin Code	Telephones (Land lines)	Public call office (PCO)	Mobile phone coverage	Name of Village	Serial Number
47	48	49	50	51	52	53	54	55	56	57	2	1

No	No	No	No	b	Yes	b	742168	b	b	b	Jhikarhati	2008
No	No	No	No	a	b	c	742168	b	b	Yes	Kalikapur	2009
No	No	No	No	a	b	c	742168	b	b	Yes	Sitalgram	2010
No	Yes	No	No	Yes	b	c	742168	b	b	Yes	Kunia	2011
No	No	No	No	a	b	c	742168	b	b	Yes	Daspara	2012
No	No	No	No	a	b	c	742168	b	b	Yes	Siddheswari	2013
No	No	No	No	a	c	c	742168	a	a	Yes	Bahara	2014
No	No	No	No	a	a	c	742168	Yes	a	Yes	Kalyanpur Aikal Para	2015 2016
No	No	No	No	a	a	c	742168	Yes	a	Yes	Kapsa	2017
No	No	No	No	a	b	b	742132	b	b	b	Padmalabhati	2018
No	No	No	No	b	Yes	b	742168	b	b	b	Kundal	2019
No	No	No	No	b	b	b	742168	b	b	b	Badda	2020
No	No	No	No	c	b	c	742168	b	b	a	Bichhur	2021
No	No	No	No	b	b	b	742301	b	b	b	Mallikpur	2022
No	Yes	No	No	Yes	Yes	Yes	742168	Yes	Yes	Yes	Andi	2023
No	No	No	No	Yes	Yes	a	742168	a	a	Yes	Mahishgram	2024
No	No	No	Yes	c	a	a	742157	Yes	a	Yes	Debagram	2025
No	No	No	Yes	a	b	b	742132	Yes	Yes	Yes	Kapsakismat	2026
No	No	No	No	Yes	b	c	742161	Yes	Yes	Yes	Belgaon	2027
No	No	No	Yes	a	b	b	742132	Yes	Yes	Yes	Mahula	2028
No	No	No	Yes	a	b	b	742132	Yes	Yes	Yes	Misra Talwan	2029
No	No	No	Yes	b	b	b	742168	b	Yes	Yes	Ful Sikhar	2030
No	No	No	No	Yes	b	b	742168	b	b	Yes	Biprasekhar	2031
No	No	No	No	b	a	a	742168	b	b	Yes	Kamar Muni	2032
No	No	No	No	b	a	b	742168	b	b	b	Amrita Muni	2033
No	No	No	No	a	a	a	742168	a	a	Yes	Barutia	2034
No	No	No	No	b	b	b	742168	b	b	Yes	Haldi	2035
No	No	No	No	Yes	a	b	742168	Yes	Yes	Yes	Kharjuna	2036
No	No	No	No	a	b	c	742168	Yes	b	Yes	Bhabani Nagar	2037
No	No	No	No	a	b	c	742132	Yes	b	Yes	Lakshmi Narayanpur	2038
No	No	No	No	a	a	b	742168	Yes	Yes	Yes	Haribati	2039
No	No	No	No	a	b	b	742132	Yes	Yes	Yes	Mudda	2040
No	No	No	No	a	a	b	742132	Yes	Yes	Yes	Ruithanpur	2041
No	No	No	No	a	a	b	742132	Yes	Yes	Yes	Rojkhara	2042
No	No	No	No	Yes	b	b	742184	Yes	Yes	Yes	Kuli	2043
No	No	No	No	a	b	b	742168	Yes	b	Yes	Ramrampur	2044
No	No	No	No	b	b	b	742168	b	b	Yes	Komadda	2045
No	No	No	No	a	b	b	742157	Yes	b	Yes	Rahigram	2046
No	No	No	No			b	742301	Yes	Yes	Yes	Gopipur	2047
No	No	No	No	Yes	Yes	Yes	742132			b	Kurulia	2048

Communication and transport facilities (If amenities available code -Yes is given except for Village Pin Code ,If not available within the village , the distance range code viz; a for < 5 Kms, b for 5-10 Kms and c for 10+ kms of nearest place where facility is available is given).												Village connected to highway (If amenities available code viz; a for < 5 Kms, b for 5-10 Kms and c for 10+ kms of nearest place where facility is available is given).				
Serial Number	Name of Village	Internet cafes/ Common service centre (CSC)	Private courier facility	Bus service (Public & Private)	Railway stations	Auto/Modified Autos	Taxis and Vans	Tractors	Cycle-pulled rickshaws(Manual & Machine driven)	Carts driven by animals	Sea /River ferry service	Connected to national highway(NH)	Connected to state highway(SH)	Connected to major district road (MDR)	Connected to others district road	Pucca roads
1	2	58	59	60	61	62	63	64	65	66	67	68	69	70	71	72

2008	Jhikarhati	c	b	b	c	c	c	Yes	Yes	Yes	b	c	c	c	c	b
2009	Kalikapur	b	c	b	c	b	b	b	a	Yes	c	c	b	b	b	b
2010	Sitalgram	a	c	b	c	c	Yes	Yes	Yes	Yes	c	c	b	b	b	b
2011	Kunia	Yes	c	b	c	c	Yes	Yes	Yes	Yes	c	c	b	b	b	b
2012	Daspara	b	c	b	c	c	c	a	a	Yes	c	c	c	b	b	b
2013	Siddheswari	a	c	a	c	b	Yes	Yes	Yes	Yes	c	c	b	a	a	a
2014	Bahara	a	b	a	c	a	a	Yes	a	Yes	b					a
2015	Kalyanpur	a	c	a	c	c	Yes	Yes	Yes	Yes	c	c	b	a	a	a
2016	Aikal Para															
2017	Kapsa	a	c	a	c	c	Yes	Yes	Yes	Yes	c	c	b	a	a	a
2018	Padmalabhbati	c	b	b	c	c	b	b	b	b	c	c	c	c	c	b
2019	Kundal	c	c	b	c	c	c	Yes	Yes	Yes	c	c	c	c	c	b
2020	Badda	c	b	b	c	c	c	Yes	Yes	Yes	c	c	c	c	c	a
2021	Bichhur	c	b	Yes	c	a	a	b	Yes	Yes	c	c	c	c	Yes	a
2022	Mallikpur	c	b	b	c	c	c	b	b	Yes	c	c	c	c	c	b
2023	Andi	Yes	c	Yes	c	b	c	Yes	Yes	Yes	b	c	Yes		Yes	Yes
2024	Mahishgram	a	b	a	c	b	b	a	Yes	Yes	b	c	Yes	a	a	Yes
2025	Debagram	a	c	a	c	c	a	Yes	Yes	Yes	c	c	Yes	a	a	a
2026	Kapsakismat	b	c	a	c	c	Yes	Yes	Yes	Yes	c	c	a	a	a	a
2027	Belgaon	c	c	Yes	c	c	Yes	Yes	Yes	Yes	c	c	Yes	b	b	Yes
2028	Mahula	b	c	a	c	Yes	b	Yes	Yes	Yes	c	c	Yes	a		a
2029	Misra Talwan	b	c	a	c	c	Yes	Yes	Yes	Yes	c	c	c	a	Yes	Yes
2030	Ful Sikhar	b	c	b	c	b	b	Yes	Yes	Yes	c	c	a	a	a	a
2031	Biprasekhar	b	c	Yes	c	c	b	Yes	Yes	Yes	c	c	b			Yes
2032	Kamar Muni	b	c	a	c	b	b	c	a	Yes	c	c	b	b	b	a
2033	Amrita Muni	b	b	b	c	c	c	b	b	Yes	c	c	b	b	b	a
2034	Barutia	a	Yes	a	c	b	a	a	a	Yes	b	c	a	a	a	a
2035	Haldi	b	b	b	c	b	b	b	b	Yes	b	c	b	b	b	b
2036	Kharjjuna	a	b	Yes	c	a	Yes	Yes	Yes	Yes	b	c	Yes		Yes	Yes
2037	Bhabani Nagar	b	c	b	c	b	b	Yes	Yes	a	b	c	b	b	b	Yes
2038	Lakshmi Narayanpur	b	c	b	c	b	b	Yes	Yes	Yes	b	c	b	b	b	Yes
2039	Haribati	b	Yes	Yes	c	Yes	a	Yes	Yes	Yes	b	c	Yes		Yes	Yes
2040	Mudda	b	b	Yes	c	Yes	Yes	Yes	Yes	b	b	c				Yes
2041	Ruithanpur	b	Yes	Yes	c	Yes	Yes	Yes	Yes	Yes	b	c	Yes		Yes	Yes
2042	Rojkhara	b	b	Yes	c	a	a	Yes	Yes	Yes	b	c			Yes	Yes
2043	Kuli	b	b	Yes	c	b	Yes	Yes	Yes	Yes	b	c	Yes		Yes	a
2044	Ramrampur	b	b	a	c	b	a	b	Yes	Yes	b	Yes				a
2045	Komadda	b	c	b	b	b	b	c	b	Yes	b	c	b	b	b	Yes
2046	Rahigram	b	b	a	c	b	a	a	Yes	Yes	b	Yes				a
2047	Gopipur	b	b	b	c	b	Yes	Yes	Yes	Yes	a	c	c	c	b	b
2048	Kurulia	Yes	b	b	c	b	b	b	b	Yes	a					Yes

ys,village roads, banks & credit societies
 :-Yes is given, If not available within the
 code viz; a for < 5 Kms, b for 5-10 Kms
 place where facility is available is given).

Availability of miscellaneous facilities (If amenities available code -Yes is given, If not
 available within the village , the distance range code viz; a for < 5 Kms, b for 5-10 Kms
 and c for 10+ kms of nearest place where facility is available is given).

73	74	75	76	77	78	79	80	81	82	83	84	85	86	87	Name of Village	Serial Number
Kutchcha roads	Water bounded macadam(WBM) roads	Navigable waterway (river/canal)(NW)	Footpaths (FP)	Commercial & Co-operative Banks	ATM	Agricultural Credit Societies	Self-Help Group (SHG)	Public distribution system (PDS) shop	Mandis / Regular market	Weekly Haat	Agricultural marketing society	Integrated Child Development Scheme (Nutritional Centres)	Anganwadi Centre (Nutritional Centres)	Others (Nutritional Centres)		1

Yes	b	Yes	Yes	b	c	c	Yes	b	b	b	c	Yes	Yes	Yes	Jhikarhati	2008
Yes	Yes	c	Yes	b	c	c	Yes	b	c	b	c	c	Yes	Yes	Kalikapur	2009
Yes	Yes	c	Yes	b	c	c	Yes	Yes	b	b	c	c	Yes	Yes	Sitalgram	2010
Yes	Yes	c	Yes	b	c	c	Yes	Yes	c	a	c	c	Yes	Yes	Kunia	2011
Yes	Yes	c	Yes	c	c	c	a	a	c	b	c	c	Yes	Yes	Daspara	2012
Yes	Yes	c	Yes	b	c	c	Yes	a	c	b	c	c	Yes	Yes	Siddheswari	2013
Yes			Yes	a	c	c	Yes	Yes	c	c	c	c	Yes	Yes	Bahara	2014
Yes	Yes	c	Yes	c	c	c	Yes	Yes	c	b	c	c	Yes	Yes	Kalyanpur	2015
															Aikal Para	2016
Yes	Yes	c	Yes	c	c	c	Yes	Yes	c	b	c	c	Yes	Yes	Kapsa	2017
Yes	b	b	b	a	c	c	Yes	b	c	c	c	a	a	Yes	Padmalabhbati	2018
Yes	b	Yes	Yes	b	b	c	Yes	b	c	b	b	Yes	Yes	Yes	Kundal	2019
Yes	b	Yes	Yes	b	b	b	Yes	b	b	b	b	Yes	Yes	Yes	Badda	2020
Yes				c	c	Yes	Yes	c	c	b	c	Yes	Yes	c	Bichhur	2021
Yes	b	Yes	c	b	b	b	Yes	b	c	b	c	a	a		Mallikpur	2022
Yes			Yes	Yes	c	Yes	Yes	Yes	b	Yes	Yes	c	Yes	Yes	Andi	2023
Yes			Yes	a	c	c	Yes	a	c	c	c	c	Yes	Yes	Mahishgram	2024
Yes	c	c	Yes	a	c	c	Yes	a	c	a	c	c	Yes	Yes	Debagram	2025
Yes	c	c	Yes	a	c	c	Yes	a	c	a	a	c	Yes	Yes	Kapsakismat	2026
Yes	c	c	Yes	b	c	c	Yes	b	c	b	b	c	Yes	Yes	Belgaon	2027
Yes	c	c	Yes	a	b	c	Yes	Yes	c	b	a	Yes	Yes	Yes	Mahula	2028
Yes	c	c	Yes	a	b	c	Yes	Yes	c	a	a	c	Yes	Yes	Misra Talwan	2029
Yes	c	c	Yes	a	c	c	Yes	a	c	a	a	c	Yes	Yes	Ful Sikhar	2030
Yes	c	c	Yes	Yes	b	Yes	Yes	a	c	b	Yes	b	Yes	Yes	Biprasekhar	2031
Yes			Yes	a	c	c	Yes	a	c	c	c	c	Yes	Yes	Kamar Muni	2032
a		b	Yes	b	c	c	Yes	b	c	c	c	c	Yes	Yes	Amrita Muni	2033
Yes			Yes	a	c	b	Yes	a	c	c	c	c	Yes	Yes	Barutia	2034
Yes			Yes	Yes	c	c	Yes	Yes	c	a	b	c	Yes	Yes	Haldi	2035
Yes			Yes	a	b	Yes	Yes	Yes	c	b	c	Yes	Yes	Yes	Kharjjuna	2036
Yes			Yes		c	c	Yes	Yes	c	c	c	c	Yes	Yes	Bhabani Nagar	2037
Yes			Yes	b	c	c	Yes	b	c	b	Yes	Yes	Yes	Yes	Lakshmi Narayanpur	2038
Yes			Yes		b	c	Yes	Yes	c	b	Yes	Yes	Yes	Yes	Haribati	2039
Yes			Yes	a	b	b	Yes	a	c	b	b	Yes	Yes	Yes	Mudda	2040
Yes			Yes	a	b	b	Yes	a	c	a	b	Yes	Yes	Yes	Ruithanpur	2041
Yes			Yes	a	b	b	Yes	a	c	b	b	Yes	Yes	Yes	Rojkhara	2042
Yes			Yes	a	b	b	Yes	Yes	c	Yes	b	Yes	Yes	Yes	Kuli	2043
Yes			Yes	a	b	b	Yes	Yes	c	a	b	b	Yes	Yes	Ramrampur	2044
Yes			Yes	b	b	b	Yes	a	c	b	b	b	Yes	Yes	Komadda	2045
Yes				b	b	b	Yes	Yes	c	b	b	Yes	Yes	Yes	Rahigram	2046
Yes	Yes		Yes			c	Yes	Yes	c	Yes	Yes	Yes	Yes	Yes	Gopipur	2047
Yes			Yes	b	c	c	Yes	Yes	b	c	c	c	Yes	Yes	Kurulia	2048

Availability of miscellaneous facilities (If amenities available code -Yes is given, If not available within the village , the distance range code viz; a for < 5 Kms, b for 5-10 Kms and c for 10+ kms of nearest place where facility is available is given).												Availability of electricity (Yes/No)			
Serial Number	Name of Village	ASHA (Accredited Social Health Activist)	Community centre with/without TV	Sports Field,	Sports Club / Recreation Centre	Cinema / Video Hall	Public Library	Public Reading Room	Newspaper Supply	Assembly Polling station	Birth & Death Registration Office	Power Supply for Domestic Use (ED)	Power Supply for Agricultural Use (EAG)	Power Supply for Commercial Use (EC)	Power Supply for All Uses (EA)
1	2	88	89	90	91	92	93	94	95	96	97	98	99	100	101

2008	Jhikarhati	Yes	b	b	b	b	b	b	b	Yes	b	Yes	Yes	Yes	Yes
2009	Kalikapur	a	c	b	b	c	b	b	b	a	b	Yes	Yes	Yes	Yes
2010	Sitalgram	Yes	Yes	a	c	c	b	b	Yes	Yes	a	Yes	Yes	Yes	Yes
2011	Kunia	Yes	Yes	a	c	c	b	b	Yes	Yes	Yes	Yes	Yes	Yes	Yes
2012	Daspara	Yes	c	a	c	c	b	b	a	b	a	Yes	Yes	No	No
2013	Siddheswari	Yes	Yes	Yes	c	c	a	a	Yes	Yes	a	Yes	Yes	Yes	Yes
2014	Bahara	Yes	c	a	Yes	c	b	b	a	Yes	c	Yes	Yes	Yes	Yes
2015	Kalyanpur	Yes	c	a	c	c	b	b	Yes	Yes	b	Yes	Yes	Yes	Yes
2016	Aikal Para														
2017	Kapsa	Yes	c	a	c	c	b	b	Yes	Yes	b	Yes	Yes	Yes	Yes
2018	Padmalabhati	a	b	b	c	c	c	c	b	a	a	Yes	No	No	No
2019	Kundal	Yes	Yes	Yes	Yes	Yes	Yes	Yes	b	b	Yes	Yes	Yes	Yes	Yes
2020	Badda	Yes	b	b	b	b	b	b	b	Yes	b	Yes	Yes	Yes	Yes
2021	Bichhur	Yes	c	c	c	c	c	c	c	Yes	b	Yes	No	No	No
2022	Mallikpur	a	b	b	b	c	a	a	a	a	b	Yes	Yes	Yes	Yes
2023	Andi	Yes	Yes	Yes	c	Yes	b	b	Yes	Yes	c	Yes	Yes	Yes	Yes
2024	Mahishgram	Yes	c	a	Yes	c	b	b	Yes	Yes	b	Yes	Yes	Yes	Yes
2025	Debagram	Yes	c	a	a	c	b	b	Yes	Yes	a	Yes	Yes	Yes	Yes
2026	Kapsakismat	Yes	c	a	b	b	b	b	Yes	Yes	a	Yes	Yes	Yes	Yes
2027	Belgaon	Yes	c	a	Yes	c	b	b	Yes	Yes	Yes	Yes	Yes	Yes	Yes
2028	Mahula	Yes	b	Yes	b	a	b	b	Yes	Yes	a	Yes	Yes	Yes	Yes
2029	Misra Talwan	Yes	c	Yes	b	a	b	b	Yes	Yes	a	Yes	Yes	Yes	Yes
2030	Ful Sikhar	Yes	c	a	c	a	b	b	Yes	Yes	a	Yes	Yes	Yes	Yes
2031	Biprasekhar	Yes	b	a	b	c	b	a	Yes	Yes	Yes	Yes	Yes	Yes	Yes
2032	Kamar Muni	Yes	b	a	b	c	b	b	Yes	Yes	Yes	Yes	Yes	Yes	Yes
2033	Amrita Muni	a	Yes	Yes	Yes	Yes	b	b	b	a	a	Yes	Yes	Yes	Yes
2034	Barutia	Yes	a	a	a	Yes	a	b	b	Yes	a	Yes	Yes	Yes	Yes
2035	Haldi	Yes	Yes	Yes	Yes	c	b	b	b	Yes	a	Yes	Yes	Yes	Yes
2036	Kharjjuna	Yes	Yes	Yes	Yes	Yes	Yes	Yes	Yes	Yes	a	Yes	Yes	Yes	Yes
2037	Bhabani Nagar	Yes	Yes	Yes	Yes	c	Yes	b	Yes	Yes	b	Yes	Yes	Yes	Yes
2038	Lakshmi Narayanpur	Yes	Yes	Yes	Yes	c	b	Yes	Yes	Yes	b	Yes	Yes	Yes	Yes
2039	Haribati	Yes	Yes	Yes	Yes	b	a	Yes	Yes	Yes	Yes	Yes	Yes	Yes	Yes
2040	Mudda	Yes	Yes	Yes	Yes	Yes	a	Yes	Yes	Yes	a	Yes	Yes	Yes	Yes
2041	Ruiathanpur	Yes	Yes	Yes	Yes	b	a	Yes	Yes	Yes	Yes	Yes	Yes	Yes	Yes
2042	Rojkhara	Yes	Yes	Yes	Yes	b	a	b	Yes	Yes	a	Yes	Yes	Yes	Yes
2043	Kuli	Yes	Yes	Yes	Yes	Yes	Yes	Yes	Yes	Yes	Yes	Yes	Yes	Yes	Yes
2044	Ramrampur	Yes	Yes	Yes	Yes	Yes	Yes	Yes	Yes	Yes	a	Yes	No	No	No
2045	Komadda	Yes	a	a	a	b	b	b	b	c	c	Yes	Yes	Yes	Yes
2046	Rahigram	Yes	Yes	Yes	Yes	Yes	Yes	Yes	Yes	Yes	b	Yes	No	No	No
2047	Gopipur	Yes	Yes	Yes	Yes	Yes	Yes	Yes	Yes	Yes	Yes	Yes	Yes	Yes	Yes
2048	Kurulia	Yes	Yes	Yes	Yes	Yes	Yes	Yes	Yes	Yes	Yes	Yes	Yes	Yes	Yes

Nearest Town		Land Use							
		Area under different types of land use (in hectares rounded up to one decimal place)							
Name	Distance range code i.e. a for < 5 Kms, b for 5-10 Kms and c for 10+ kms .	Forests	Area under Non-agricultural Uses	Barren and Un-cultivable land	Permanent Pastures and Other Grazing Lands	Land Under Miscellaneous Tree Crops etc.	Culturable Waste Land	Name of Village	Serial Number
102	103	104	105	106	107	108	109	2	1

KANDI	b	8	0	0	0	0	0	Jhikarhati	2008
KANDI	c	0.2	16.8	0	0	0	8.1	Kalikapur	2009
KANDI	c	0.2	18.2	0	0	0	34	Sitalgram	2010
KANDI	c	0.1	20.3	0	0	0	94.8	Kunia	2011
KANDI	b	0.2	32	0	0	0	24	Daspara	2012
KANDI	b	0.5	20.6	0	0	0	31.8	Siddheswari	2013
KANDI	c	4	57.8	0	0	0	0	Bahara	2014
KANDI	c	5	42.4	0	0	0	25.7	Kalyanpur	2015
		0	0	0	0	0	2.3	Aikal Para	2016
KANDI	b	0.5	20.6	0	0	0	4	Kapsa	2017
KANDI	c	0	0.8	0	0	0	2.3	Padmalabhbat	2018
KANDI	c	4	0.4	0	0	0	0.8	Kundal	2019
KANDI	c	0	35.3	0	0	0	4	Badda	2020
KANDI	b	0	39.4	0	0	0	66	Bichhur	2021
KANDI	b	2	2.4	0	0	0	2	Mallikpur	2022
KANDI	c	0	13.9	0	0	0	0.2	Andi	2023
KANDI	c	0.2	40.5	0	0	0	20.2	Mahishgram	2024
KANDI	b	2	4.5	0	0	0	7.7	Debagram	2025
KANDI	b	0	7	0	0	0	0	Kapsakismat	2026
KANDI	b	2	60.1	0	0	0	0	Belgaon	2027
KANDI	b	0	15.4	0	0	0	2.8	Mahula	2028
KANDI	b	0	9.2	0	0	0	16.3	Misra Talwan	2029
KANDI	c	0	88.3	0	0	0	0	Ful Sikhar	2030
KANDI	c	0	8	0	0	0	27	Biprasekhar	2031
KANDI	c	0	12.2	0	0	0	13.9	Kamar Muni	2032
KANDI	c	0	0	0	0	0	2.8	Amrita Muni	2033
KANDI	c	1.6	12.1	0	0	0	0	Barutia	2034
KANDI	c	0	45	0	0	0	0	Haldi	2035
KANDI	c	1	70	0	0	0	2.4	Kharjjuna	2036
KANDI	c	1	19.9	0	0	0	0	Bhabani Nagar	2037
KANDI	b	1	8.9	0	0	0	4	Lakshmi Narayanpur	2038
KANDI	a	1	12	0	0	0	0.1	Haribati	2039
KANDI	b	0	12.6	0	0	0	0.3	Mudda	2040
KANDI	b	0.2	6.7	0	0	0	1.6	Ruithanpur	2041
KANDI	b	0.8	1.9	0	0	0	2	Rojkhara	2042
KANDI	b	2.6	103.5	0	0	0	0	Kuli	2043
KANDI	b	2	4.5	0	0	0	1	Ramrampur	2044
KANDI	c	6	74.5	0	0	0	8	Komadda	2045
KANDI	c	0	17.6	0	0	0	0	Rahigram	2046
KANDI	b	1.3	6.5	0	0	0	6	Gopipur	2047
KANDI	c	8	76.1	0	0	0	8	Kurulia	2048

Land Use											
Area under different types of land use (in hectares rounded up to one decimal place)							Area irrigated by source (in hectare).				
Serial Number	Name of Village	Fallow lands other than current fallows	Current Fallows	Net Area Sown	Total Irrigated Land Area	Total Un-irrigated Land Area	Canals (C)	Wells/Tube-wells(W/TW)	Tanks/Lakes(T/L)	Water Falls(WF)	Others(O)
1	2	110	111	112	113	114	115	116	117	118	119

2008	Jhikarhati	0	0	950.6	889.6	61	294.4	9.3	180	0	405.9
2009	Kalikapur	0	0	63.7	58.5	5.2	44.9	9.7	3.9	0	0
2010	Sitalgram	0	0	152.1	134.1	18	103.2	16.2	14.7	0	0
2011	Kunia	0	0	227.1	165	62.2	125.3	39.6	0	0	0
2012	Daspara	0	0	114.3	32.7	81.7	12.5	8	12.1	0	0
2013	Siddheswari	0	0	276.9	247	29.9	239.7	0	7.3	0	0
2014	Bahara	0	0	93.2	67.7	25.5	44.5	16.2	7	0	0
2015	Kalyanpur	0	0	180	172.1	7.9	80	37.1	55	0	0
2016	Aikal Para	0	0	40.1	40.1	0	31.4	8.6	0	0	0
2017	Kapsa	0	0	299.1	214.5	84.6	117.4	87.4	9.7	0	0
2018	Padmalabhhati	0	0	56.5	54.4	2.1	52	1	1	0	0.4
2019	Kundal	0	0	356.3	356.3	0	223	57.3	0	0	76.1
2020	Badda	0	0	249.4	233.2	16.2	101.2	33.2	98.8	0	0
2021	Bichhur	0	0	127.2	28	99.2	0	8	10	0	10
2022	Mallikpur	0	0	64.2	59.1	5	52.2	5.7	1.2	0	0
2023	Andi	0	0	203.4	179.9	23.4	165.2	0	13.8	0	1
2024	Mahishgram	0	0	407.3	233.3	174	139.8	64.4	8.9	0	20.2
2025	Debagram	0	0	361.2	300.7	60.5	274	16.3	10.4	0	0
2026	Kapsakismat	0	0	232.1	174.3	57.8	94.3	50	30	0	0
2027	Belgaon	0	0	134.5	126.6	7.9	121.4	5.2	0	0	0
2028	Mahula	0	0	51.1	51.1	0	47.1	2	2	0	0
2029	Misra Talwan	0	0	78.5	70.4	8.1	58.4	4	8	0	0
2030	Ful Sikhar	0	0	242.1	212.1	30	183.4	16.5	12.2	0	0
2031	Biprasekhar	0	0	191.4	165.4	25.9	140.4	0	25.1	0	0
2032	Kamar Muni	0	0	121.1	111.4	9.6	94.8	8.1	8.5	0	0
2033	Amrita Muni	0	0	85	80.9	4.1	0	30.4	46.6	0	4
2034	Barutia	0	0	106	64.2	41.8	48.5	3.6	12.1	0	0
2035	Haldi	0	0	137.7	83.3	54.5	74	0	9.3	0	0
2036	Kharjjuna	0	0	363	317.3	45.7	285.3	0	32	0	0
2037	Bhabani Nagar	0	0	113.2	112.5	0.7	111.4	0.1	1.1	0	0
2038	Lakshmi Narayanpur	0	0	254	251	3	83	0	0	0	168
2039	Haribati	0	0	100.7	95.7	5	88.4	0	7.2	0	0.1
2040	Mudda	0	0	55.5	55.4	0.1	51.4	4	0	0	0
2041	Ruithanpur	0	0	60.4	58.8	1.6	42.8	0	16	0	0
2042	Rojkhara	0	0	88.8	56	32.8	16	20	20	0	0
2043	Kuli	0	0	198.9	186	12.9	92	94	0	0	0
2044	Ramrampur	0	0	35	34	1	0	24	10	0	0
2045	Komadda	0	0	125.5	95.5	30	42	20	13.5	0	20
2046	Rahigram	0	0	111.7	41.3	70.4	0	32.4	8.9	0	0
2047	Gopipur	0	0	26.5	19.5	7	0	18	1.5	0	0
2048	Kurulia	0	0	262.9	253.7	9.1	80	128.8	14.5	0	30.5

Name of three most important commodities manufactured			Name of Village	Serial Number
First	Second	Third		
120	121	122	2	1

Muri

Jhikarhati	2008
Kalikapur	2009
Sitalgram	2010
Kunia	2011
Daspara	2012
Siddheswari	2013
Bahara	2014
Kalyanpur	2015
Aikal Para	2016
Kapsa	2017
Padmalabhbati	2018
Kundal	2019
Badda	2020
Bichhur	2021
Mallikpur	2022
Andi	2023
Mahishgram	2024
Debagram	2025
Kapsakismat	2026
Belgaon	2027
Mahula	2028
Misra Talwan	2029
Ful Sikhar	2030
Biprasekhar	2031
Kamar Muni	2032
Amrita Muni	2033
Barutia	2034
Haldi	2035
Kharjjuna	2036
Bhabani Nagar	2037
Lakshmi Narayanpur	2038
Haribati	2039
Mudda	2040
Ruithanpur	2041
Rojkhara	2042
Kuli	2043
Ramrampur	2044
Komadda	2045
Rahigram	2046
Gopipur	2047
Kurulia	2048

Jaggery

Census of India 2011
Amenities and Land use

Serial Number	Name of Village	Location code no.	Total area of the village (in hectares rounded up to one decimal place)	Total population (2011 census)	Number of households (2011 census)	Number of educational amenities available in village, the distance range code viz; a for 0-5 kms, b for 5-10 kms, c for 10+ kms of nearest place where facility is available							
						Pre-Primary school (PP)	Primary school (P)	Middle school (M)	Secondary School (S)	Senior Secondary school (SS)	Degree college of arts, science & commerce (ASC)	Engineering college(EC)	Medical college (MC)
1	2	3	4	5	6	7	8	9	10	11	12	13	14
2049	Sabaldaha	315876	151.7	1324	296	1	1	a	a	b	c	c	c
2050	Kantur	315877	128.4	901	221	1	1	1	a	b	b	c	c
2051	Srinarayanpur	315878	62	279	70	b	a	a	1	b	b	c	c
2052	Karbelia	315879	74.3	753	202	2	2	c	a	b	b	c	c
2053	Baugram	315880	156.6	2304	570	1	1	c	a	b	b	c	c
2054	Durajjay Palsa	315881	88.7	309	69	1	1	c	b	b	c	c	c
2055	Ghosh Palsa	315882	121.5	407	92	2	1		b	b	c	c	c
2056	Surjya Bati	315883	130.1	942	226	2	2	1	a	a	c	c	c
2057	Samatari	315884	126.5	520	129	2	2	1	1	1	c	c	c
2058	Ekpaharia	315885	132.2	1572	390	2	2	1	1	a	c	c	c
2059	Akundi	315886	62.6	676	176	1	1		a	a	c	c	c
2060	Srihatti	315887	431.5	3621	858	2	2	1	1	a	c	c	c
2061	Salpa	315888	124.7	672	139	1	1	b	b	b	c	c	c
2062	Ruhina	315889	170.3	2522	583	2	2	a	b	b	c		c
2063	Barwan	315890	797.6	8974	2106	8	8	1	1	1	b	c	c
2064	Simulia	315891	215	2930	661	1	1		a		c		
2065	Ekamba	315892	234	2531	631	2	2	1	b		b		
2066	Katna	315893	179.6	2052	547	2	2				b		
2067	Chawki	315894	105.2	611	158	1	1				b		
2068	Nabagram	315895	76.4	1587	394	2	2	1	1		b		
2069	Monai Kandra	315896	329.2	3654	855	2	2	1	b	b	c	c	
2070	Kapas Danga	315897	125.1	1447	362	1	1	a	a	b	c	c	
2071	Faridpur	315898	174.9	1234	262	1	1	a	a	a	b	c	
2072	Badua	315899	268.1	7051	1543	3	3	1	a	a	b	c	
2073	Kumrai	315900	214.6	3749	877	2	2	b			b		
2074	Nabadurga	315901	172.1	1406	325	1	1	1	1		a		
2075	Golahat	315902	269.1	1073	244	1	1				a		
2076	Kalla	315903	299.4	2270	533	2	2	1			a		
2077	Singadda	315904	140.8	684	155	2	2				c		
2078	Raniara Masadda	315905	172.3	1025	238	1	1	b	a	c	b	c	c
2079	Gopal Nagar	315906	38.2	410	102	1	1	b	a	a	b	c	c
2080	Babarpur	315907	131.6	3331	787	2	2	1	c	c	b	c	c
2081	Lalitapur	315908	110	0	0								
2082	Konch Bandha	315909	77.3	514	126	1	1	a	a	a	c	c	c
2083	Bansbere	315910	40	134	36	1	1						
2084	Hapina	315911	86.3	373	90	2	2	a	a		b	c	
2085	Rabisurjyabati	315912	58.4	423	119	1	1	a	a	a	c		
2086	Jugaswara	315913	100	1175	294	2	2	1			c		
2087	Kayali Para	315914	106.5	844	226	2	2	a	b	b	c		
2088	Panpardaha	315915	78.2	0	0								
2089	Kurcha	315916	78.2	2051	444	2	2	a	b	b	c	c	
2090	Sainjuli	315917	58.1	441	101	1	1	b	b	b	c	c	c
2091	Paikpara	315918	70.2	438	99	1	1	a	b	b	c	c	c

- Village Directory

(As in 2009)

le. (If not available within the < 5 Kms, b for 5-10 Kms and c cility is available is given).						Number of Medical Amenities available. (If not available within the village , the distance range code viz; a for < 5 Kms, b for 5-10 Kms and c for 10+ kms of nearest place where facility is available is given).												
Management institute (MI)	Polytechnic (Pt)	Vocational training school /ITI	Non-formal training centre (NFTC)	Special school for disabled (SSD)	Others (specify)	Community health centre (CHC)	Primary health centre (PHC)	Primary health sub centre (PHS)	Maternity and child welfare centre (MCW)	T.B. clinic (TBC)	Hospital-allopathic (HA)	Hospital-alternative medicine (HO)	Dispensary (D)	Veterinary hospital (VH)	Mobile health clinic (MHC)	Family welfare centre (FWC)	Name of Village	Serial Number
15	16	17	18	19	20	21	22	23	24	25	26	27	28	29	30	31	2	1
c	c		c	c	c	c	b	a	a	c	c	c		c	a	Sabalaha	2049	
c	c	b		c	c	c	b	a	b	b	b	b	b	b	c	a	Kantur	2050
c	c	b		c	c	c	b	a	b	b	b	b	b	b	b	1	Srinarayanpur	2051
c	c	c		c	c	c	b	a	a	b	b	b	b	c	c	a	Karbelia	2052
c	c	b		c	c	c	b	a	b	b	b	b	2	b	c	1	Baugram	2053
c	c	b	c	c	c	c	b	a	b	b	b	b	b	b	c	a	Durajjay Palsa	2054
c	c	b		c	c	c	c	a	c	c	c	c	c	c	c	a	Ghosh Palsa	2055
c	c	a		c	c	c	c	b	b	c	c	c	c	a	c	b	Surjya Bati	2056
c	c	1		c	c	c	a	a	c	c	c	c	c	c	c	a	Samatari	2057
c	c	b		c	c	c	b	a	b	b	b	b	1	c	c	a	Ekpaharia	2058
c	c	a		c	c	c	b	a	b	b	b	b	b	b	c	a	Akundi	2059
c	c	a		c	c	c	b	1	b	b	b	b	b	b	c	1	Srihatti	2060
c	c	c	c	c													Salpa	2061
c	c	c		c		b	b	a	a	b	c	c	b	c		a	Ruhina	2062
c	c	1	c	c	c	c	1	1	1	1	1	1	1	c	c	1	Barwan	2063
							b				b		b	b			Simulia	2064
							b	1			b			b			Ekamba	2065
							b				b			b			Katna	2066
							a				b						Chawki	2067
								1		1	b		2			1	Nabagram	2068
c	c				c	c	b	1			c					1	Monai Kandra	2069
c	c				c	c	b	a			c					a	Kapas Danga	2070
c	c				b	b	a	a			b					a	Faridpur	2071
					b	b	a	1			b					1	Badua	2072
							b	1									Kumrai	2073
							b										Nabadurga	2074
																	Golahat	2075
							b			a		a					Kalla	2076
							b										Singadda	2077
c	c	c	c	c		c	a	a	b	c	a	b	b	c	c	c	Raniara Masadda	2078
c	c	c	c	c		c	a	a	b	c	a	b	b	c	c	c	Gopal Nagar	2079
c	c	c	c	c		c	a	a	a	a	c	a	b	c	c	c	Babarpur	2080
																	Lalitapur	2081
c	c	c	c	c													Konch Bandha	2082
																	Bansbere	2083
c																	Hapina	2084
c	c	c	c	c		a	a	b	a	b	a	b	1	b	b	b	Rabisurjyabati	2085
								1									Jugaswara	2086
c	c	c	c	c		b	b	b	b	b	b	b	1	b	b	b	Kayali Para	2087
																	Panpardaha	2088
c	c	c	c			c	c	1	1	1	1	1	1	1	c	c	Kurcha	2089
c	c	c	c	c		c	c	c	a	a	a	a	1	a	c	c	Sainjuli	2090
c	c	c	c	c		c	c	c	a	a	a	a	a	a	c	c	Paikpara	2091

Serial Number	Name of Village	Number of Non-Government Medical Amenities available.							Availability of drinking water - Yes / No							
		Charitable non Govt. hospital/Nursing home.	Medical practitioner with MBBS Degree	Medical practitioner with other degree	Medical practitioner with no degree	Traditional practitioner and faith healer	Medicine Shop	Others	Tap water (Treated/Untreated)	Well water (Covered / Uncovered well)	Hand Pump	Tube wells / Bore well	Spring	River / Canal	Tank / Pond / Lake	Others
1	2	32	33	34	35	36	37	38	39	40	41	42	43	44	45	46
2049	Sabaldaha	0	0	1	0	0	0	0	No	No	No	Yes	No	No	Yes	No
2050	Kantur	0	0	0	0	0	0	0	No	No	Yes	Yes	No	No	Yes	No
2051	Srinarayanpur	0	0	0	0	0	0	0	No	No	Yes	Yes	No	Yes	Yes	No
2052	Karbelia	0	0	0	0	0	0	0	No	No	Yes	Yes	No	No	Yes	No
2053	Baugram	0	0	1	0	0	0	0	No	No	Yes	Yes	No	Yes	Yes	No
2054	Durajjay Palsa	0	0	0	1	0	0	0	No	No	Yes	Yes	No	Yes	Yes	No
2055	Ghosh Palsa	0	0	0	0	0	0	0	No	No	Yes	Yes	No	Yes	Yes	No
2056	Surjya Bati	0	0	0	0	0	0	0	No	No	Yes	Yes	No	Yes	Yes	No
2057	Samatari	0	0	0	1	0	0	0	No	No	Yes	Yes	No	Yes	Yes	No
2058	Ekpaharia	0	0	0	2	0	0	0	No	No	Yes	Yes	No	Yes	Yes	No
2059	Akundi	0	0	0	2	0	1	0	No	No	Yes	Yes	No	Yes	Yes	No
2060	Srihatti	0	0	1	2	0	0	0	No	No	Yes	Yes	No	Yes	Yes	No
2061	Salpa	0	0	0	0	0	0	0	No	No	Yes	No	No	No	Yes	No
2062	Ruhina	0	0	0	0	0	0	0	No	No	No	Yes	No	No	Yes	No
2063	Barwan	0	4	0	0	0	2	0	Yes	Yes	Yes	Yes	No	No	Yes	No
2064	Simulia	0	0	0	0	1	0	0	No	No	No	Yes	No	No	No	No
2065	Ekamba	0	0	0	0	1	0	0	No	No	No	Yes	No	No	No	No
2066	Katna	0	0	0	0	1	0	0	No	No	No	Yes	No	No	No	No
2067	Chawki	0	0	0	0	1	0	0	No	No	No	Yes	No	No	No	No
2068	Nabagram	0	1	1	0	0	1	0	No	No	No	Yes	No	No	No	No
2069	Monai Kandra	0	0	0	0	0	0	0	No	No	No	Yes	No	No	Yes	No
2070	Kapas Danga	0	0	0	0	0	0	0	No	No	No	Yes	No	No	Yes	No
2071	Faridpur	0	0	0	0	0	0	0	No	No	No	Yes	No	No	Yes	No
2072	Badua	0	0	0	0	0	0	0	No	No	No	Yes	No	No	Yes	No
2073	Kumrai	0	0	0	0	1	0	0	No	No	No	Yes	No	No	No	No
2074	Nabadurga	0	0	0	0	1	0	0	No	No	No	Yes	No	No	No	No
2075	Golahat	0	0	0	0	2	0	0	No	No	No	Yes	No	No	No	No
2076	Kalla	0	0	0	0	1	0	0	No	No	No	Yes	No	Yes	No	No
2077	Singadda	0	0	0	0	1	0	0	No	No	No	Yes	No	No	No	No
2078	Raniara Masadda	0	0	0	0	0	0	0	No	No	Yes	Yes	No	No	Yes	No
2079	Gopal Nagar	0	0	0	0	0	0	0	No	No	Yes	Yes	No	No	Yes	No
2080	Babarpur	0	0	0	0	0	0	0	Yes	No	Yes	Yes	No	No	Yes	No
2081	Lalitapur															
2082	Konch Bandha	0	0	0	0	0	0	0	No	No	Yes	Yes	No	No	Yes	No
2083	Bansbere	0	0	0	0	0	0	0	No	No	Yes	No	No	No	Yes	No
2084	Hapina	0	0	0	0	0	0	0	No	No	Yes	Yes	No	No	Yes	No
2085	Rabisurjyabati	0	0	1	0	0	0	0	No	No	No	Yes	No	Yes	Yes	No
2086	Jugaswara	0	0	0	0	0	0	0	No	No	Yes	Yes	No	No	Yes	No
2087	Kayali Para	0	0	1	0	0	0	0	No	No	No	Yes	No	Yes	Yes	No
2088	Panpardaha															
2089	Kurcha	0	0	0	2	2	1	0	No	No	No	Yes	No	Yes	Yes	No
2090	Sainjuli	0	0	0	0	0	0	0	No	No	No	Yes	No	Yes	Yes	No
2091	Paikpara	0	0	0	0	0	0	0	No	No	No	Yes	No	Yes	Yes	No

Availability of toilet & others Yes / No				Communication and transport facilities (If amenities available code -Yes is given except for Village Pin Code ,If not available within the village , the distance range code viz; a for < 5 Kms, b for 5-10 Kms and c for 10+ kms of nearest place where facility is available is given).								
Community toilet including bath.	Community toilet excluding bath.	Rural sanitary mart or sanitary hardware outlet available near the village.	Community bio- gas or recycle of waste for productive use.	Post office(PO)	Sub post office (SPO)	Post & Telegraph office (P&TO)	Village Pin Code	Telephones (Land lines)	Public call office (PCO)	Mobile phone coverage	Name of Village	Serial Number
47	48	49	50	51	52	53	54	55	56	57	2	1
No	No	Yes	No	a	a	c	742132	a	b	Yes	Sabaldaha	2049
Yes	No	No	Yes	Yes	b	c	742132	Yes	Yes	Yes	Kantur	2050
No	No	No	No	a	b	b	742168	b	b	Yes	Srinarayanpur	2051
No	No	No	Yes	a	b	c	742132	Yes	Yes	Yes	Karbelia	2052
No	No	No	No	a	b	b	742168	b	Yes	Yes	Baugram	2053
No	No	No	Yes	a	b	b	742168	b	b	Yes	Durajjay Palsa	2054
No	No	No	No	a	c	c	742132	b	b	Yes	Ghosh Palsa	2055
No	No	No	Yes	a	c	c	742132	b	c	Yes	Surjya Bati	2056
No	No	No	No	a	c	c	742132	b	b	Yes	Samatari	2057
No	No	No	No	Yes	b	b	742132	b	Yes	Yes	Ekpaharia	2058
No	No	No	Yes	b	b	b	742132	b	b	Yes	Akundi	2059
No	No	No	Yes	a	b	b	742132	a	b	Yes	Srihatti	2060
No	No	No	No			b	742132	a	Yes	Yes	Salpa	2061
No	No	No	No	b	b	b	742132	b	b	Yes	Ruhina	2062
No	No	Yes	No	Yes	b	c	742132	Yes	Yes	Yes	Barwan	2063
No	No	No	No	a	b	b	742132	Yes	b	Yes	Simulia	2064
No	No	No	No	c		c	742168	Yes		Yes	Ekamba	2065
No	No	No	No	a	b	b	742168	Yes		Yes	Katna	2066
No	No	No	No	a	b	b	742132	Yes	b	b	Chawki	2067
No	No	No	No	a	b	b	742168	Yes	b	Yes	Nabagram	2068
No	No	No	No	b	b	b	742168	Yes	Yes	Yes	Monai Kandra	2069
No	No	No	No	a	b	c	742147	Yes	Yes	Yes	Kapas Danga	2070
No	No	No	No	c	b	b	742147	Yes	Yes	Yes	Faridpur	2071
No	No	No	No	Yes	b	b	742147	Yes	Yes	Yes	Badua	2072
No	No	No	No	a		b	742147	Yes		Yes	Kumrai	2073
No	No	No	No	Yes		b	742168	Yes	b	Yes	Nabadurga	2074
No	No	No	No	a		b	742168	Yes	b	Yes	Golahat	2075
No	No	No	No	a	a	a	742168	Yes	b	Yes	Kalla	2076
No	No	No	No			b	742168	a	b	Yes	Singadda	2077
No	No	No	No	b	b	c	742132	Yes	Yes	Yes	Raniara Masadda	2078
No	No	No	No	b	b	c	742132	b	b	Yes	Gopal Nagar	2079
No	No	Yes	No	a	b	c	742132	Yes	Yes	Yes	Babarpur	2080
											Lalitapur	2081
No	No	No	No			c	742132	b	b	Yes	Konch Bandha	2082
No	No	No	No			c	742132	a	b	Yes	Bansbere	2083
No	No	No	No			c	742132	Yes	Yes	Yes	Hapina	2084
No	No	Yes	No	a	b	b	742132	a	a	Yes	Rabisurjyabati	2085
No	No	No	No		Yes	b	742132	Yes	Yes	Yes	Jugaswara	2086
No	No	Yes	No	a	b	b	742132	b	b	Yes	Kayali Para	2087
											Panpardaha	2088
No	No	Yes	No	c	b	b	742132	a	Yes	Yes	Kurcha	2089
No	No	Yes	No	c	Yes	c	742132	b	a	Yes	Sainjuli	2090
No	No	Yes	No			c	731234	a	b	Yes	Paikpara	2091

Communication and transport facilities (If amenities available code -Yes is given except for Village Pin Code ,If not available within the village , the distance range code viz; a for < 5 Kms, b for 5-10 Kms and c for 10+ kms of nearest place where facility is available is given).													Village connected to highway (If amenities available code viz; a for < 5 Kms, b for 5-10 Kms and c for 10+ kms of nearest place where facility is available is given).			
Serial Number	Name of Village	Internet cafes/ Common service centre (CSC)	Private courier facility	Bus service (Public & Private)	Railway stations	Auto/Modified Autos	Taxis and Vans	Tractors	Cycle-pulled rickshaws(Manual & Machine driven)	Carts driven by animals	Sea /River ferry service	Connected to national highway(NH)	Connected to state highway(SH)	Connected to major district road (MDR)	Connected to others district road	Pucca roads
1	2	58	59	60	61	62	63	64	65	66	67	68	69	70	71	72
2049	Sabaldaha	b	c	a	c	b	Yes	Yes	Yes	Yes	b	c	b		a	a
2050	Kantur	b	c	a	c	c	b	Yes	Yes	Yes	c	c	a	a	a	a
2051	Srinarayanpur	b	c	a	c	c	b	b	Yes	Yes	c	c	b	a	a	a
2052	Karbelia	b	c	a	c	c	b	Yes	Yes	Yes	c	c	a	a	a	a
2053	Baugram	b	c	a	c	c	b	Yes	Yes	Yes	Yes	c	b	a	a	a
2054	Durajjay Palsa	b	c	a	c	c	b	a	Yes	Yes	c	c	b	a	c	a
2055	Ghosh Palsa	c	c	a	c	c	a	b	Yes	Yes	c	c	c	a	Yes	Yes
2056	Surjya Bati	c	c	a	c	c	c	c	Yes	Yes	c	c	c	c	a	Yes
2057	Samatari	c	c	a	c	c	c	a	a	Yes	c	c	c	c	a	a
2058	Ekpaharia	b	c	Yes	c	c	Yes	Yes	Yes	Yes	c	c	b	b	Yes	Yes
2059	Akundi	b	c	a	c	c	b	Yes	a	Yes	c	c	b	a	Yes	Yes
2060	Srihatti	b	c	a	c	c	Yes	Yes	Yes	Yes	c	c	b	a	a	Yes
2061	Salpa	b	b	a	c	b	a	b	Yes	a	a					a
2062	Ruhina	b	b	b	c	c	c	c	Yes	Yes	b	c	c	c	b	a
2063	Barwan	Yes	b	Yes	Yes	Yes	Yes	Yes	Yes	Yes	c	c	Yes	Yes	Yes	Yes
2064	Simulia	b	b	b	c	a	a	b	Yes	Yes	b	Yes				a
2065	Ekamba	c	b	b	c	b	a	b	Yes	Yes	b	a	Yes			a
2066	Katna	c	b	b	c	a	a	b	Yes	Yes	b	Yes	Yes			a
2067	Chawki	c	b	a	c	a	a	c	Yes	Yes	a	Yes				a
2068	Nabagram	c	b	b	c	b	Yes	Yes	Yes	Yes	a	Yes	Yes			b
2069	Monai Kandra	c	c	Yes	c	b	Yes	Yes	Yes	Yes	b	c	Yes		Yes	Yes
2070	Kapas Danga	c	c	Yes	c	b	Yes	Yes	Yes	Yes	b	c	Yes		Yes	Yes
2071	Faridpur	b	b	Yes	c	a	Yes	Yes	Yes	Yes	a	c	Yes		Yes	Yes
2072	Badua	b	b	Yes	c	a	Yes	Yes	Yes	Yes	b	c			Yes	Yes
2073	Kumrai	b	b	b	c	b	a	c	Yes	Yes	b	Yes	Yes			b
2074	Nabadurga	b	b	b	c	b	a	c	Yes	Yes	c	Yes				b
2075	Golahat	b	b	a	c	a	a	c	Yes	Yes	c	Yes				a
2076	Kalla	b	b	a	c	b	a	c	Yes	Yes	c	Yes				b
2077	Singadda	b	b	b	c	b	a	c	Yes	Yes	c	a				a
2078	Raniara Masadda	b	b	b	c	b	b	b	Yes	Yes	c	c	Yes	b	c	b
2079	Gopal Nagar	b	b	b	c	b	b	b	Yes	Yes	b	c	b	b	c	b
2080	Babarpur	b	b	a	c	c	Yes	Yes	Yes	Yes	c	c	Yes	a	c	a
2081	Lalitapur															
2082	Konch Bandha	b	b	a	c	b	a	Yes	Yes	a	b					b
2083	Bansbere	b	b	b	c	b	a	Yes	Yes	Yes	b					b
2084	Hapina	b	b	a	c	b	a	Yes	Yes	Yes	b					a
2085	Rabisurjyabati	a	b	a	c	a	a	Yes	Yes	Yes	b	c	c	a	a	a
2086	Jugaswara	b	b	Yes	c	Yes	Yes	Yes	Yes	Yes	b					Yes
2087	Kayali Para	b	b	a	c	Yes	Yes	Yes	Yes	Yes	c	c	a	a	c	a
2088	Panpardaha															
2089	Kurcha	Yes	a	Yes	c	Yes	Yes	Yes	Yes	Yes	c	c	b		Yes	Yes
2090	Sainjuli	a	a	a	c	a	a	Yes	Yes	Yes	c	c	b	a	a	a
2091	Paikpara	c	b	Yes	c	b	a	Yes	Yes	Yes	b	c	b		Yes	Yes

ys,village roads, banks & credit societies
 :-Yes is given, If not available within the
 code viz; a for < 5 Kms, b for 5-10 Kms
 place where facility is available is given).

Availability of miscellaneous facilities (If amenities available code -Yes is given, If not
 available within the village , the distance range code viz; a for < 5 Kms, b for 5-10 Kms
 and c for 10+ kms of nearest place where facility is available is given).

73	74	75	76	77	78	79	80	81	82	83	84	85	86	87	Name of Village	Serial Number
Yes			Yes	a	b	c	Yes	Yes	c	b	b	b	Yes	Yes	Sabaldaha	2049
Yes	c		Yes	Yes	c	Yes	Yes	Yes	c	Yes	Yes	Yes	Yes	Yes	Kantur	2050
Yes	c	c	Yes	a	b	c	Yes	a	c	b	a	b	Yes	Yes	Srinarayanpur	2051
Yes	c	c	Yes	Yes	b	Yes	Yes	Yes	c	Yes	a	b	Yes	Yes	Karbelia	2052
Yes	c	c	Yes	a	b	c	Yes	a	c	b	a	b	Yes	Yes	Baugram	2053
Yes	c	c	Yes	a	b	c	Yes	Yes	c	b	Yes	b	Yes	Yes	Durajjay Palsa	2054
Yes	c	c	Yes	b	c	c	Yes	a	c	c	c	c	Yes	Yes	Ghosh Palsa	2055
Yes	c	c	Yes	b	c	Yes	Yes	Yes	c	c	c	c	Yes	Yes	Surjya Bati	2056
Yes	c	c	Yes	b	c	c	Yes	a	c	c	c	c	Yes	Yes	Samatari	2057
Yes	c	c	Yes	b	c	c	Yes	a	b	b	b	c	Yes	Yes	Ekpaharia	2058
a	c	c	Yes	a	b	c	Yes	a	c	a	b	b	Yes	Yes	Akundi	2059
Yes	c	c	Yes	a	b	c	Yes	Yes	c	a	a	b	Yes	Yes	Srihatti	2060
Yes						c	Yes	Yes	c	Yes	Yes	Yes	Yes	Yes	Salpa	2061
Yes			Yes	a	b	c	Yes	a	b	b	b	b	Yes	Yes	Ruhina	2062
Yes	Yes	c	Yes	c	a	c	Yes	Yes	Yes	Yes	Yes	Yes	Yes	Yes	Barwan	2063
Yes			Yes	b	b	c	Yes	Yes	c	b	b	Yes	Yes	Yes	Simulia	2064
Yes			Yes	b	b	c	Yes	Yes	c	b	Yes	Yes	Yes	Yes	Ekamba	2065
Yes			Yes	a	b	c	Yes	Yes	c	a	b	Yes	Yes	Yes	Katna	2066
Yes				a	b	c	Yes	Yes	c	a	Yes	Yes	Yes	Yes	Chawki	2067
Yes			Yes	a	b	b	Yes	Yes	Yes	Yes	Yes	Yes	Yes	Yes	Nabagram	2068
Yes			Yes	b	c	c	Yes	Yes	c	b	b	Yes	Yes	Yes	Monai Kandra	2069
a	Yes		Yes	b	c	c	Yes	a	c	b	c	Yes	Yes	Yes	Kapas Danga	2070
Yes			Yes	a	b	c	Yes	a	c	b	b	Yes	Yes	Yes	Faridpur	2071
Yes			Yes	a	b	c	Yes	Yes	c	b	b	Yes	Yes	Yes	Badua	2072
Yes			Yes		b	c	Yes	Yes	c	a	Yes	Yes	Yes	Yes	Kumrai	2073
Yes			Yes		a	c	Yes	Yes	c	Yes	Yes	Yes	Yes	Yes	Nabadurga	2074
Yes			Yes	a	a	c	Yes	Yes	c	Yes	Yes	Yes	Yes	Yes	Golahat	2075
Yes			Yes	a	a	c	Yes	Yes	c	b	Yes	Yes	Yes	Yes	Kalla	2076
Yes						b	Yes	Yes	c	Yes	Yes	Yes	Yes	Yes	Singadda	2077
Yes	Yes	b	Yes	c	b	c	Yes	b	c	b	b	Yes	Yes	Yes	Raniara Masadda	2078
Yes	b	b	c	c	b	c	Yes	b	c	b	b	Yes	Yes	Yes	Gopal Nagar	2079
Yes	Yes	b	Yes	c	b	c	Yes	Yes	c	a	a	Yes	Yes	Yes	Babarpur	2080
															Lalitapur	2081
Yes						c	Yes	Yes	c	Yes	Yes	Yes	Yes	Yes	Konch Bandha	2082
Yes	Yes					c	Yes	Yes	c	Yes	Yes	Yes	Yes	Yes	Bansbere	2083
a	Yes					c	Yes	Yes	c	Yes	Yes	Yes	Yes	Yes	Hapina	2084
Yes	c	b	Yes	a	b	c	Yes	Yes	c	Yes	Yes	b	Yes	Yes	Rabisurjyabati	2085
Yes	Yes		Yes			c	Yes	Yes	Yes	Yes	Yes	Yes	Yes	Yes	Jugaswara	2086
Yes		c		a	b	c	Yes	a	c	b	a	b	Yes	Yes	Kayali Para	2087
															Panpardaha	2088
Yes		c	Yes	a	b	c	Yes	b	c	b	Yes	b	Yes	Yes	Kurcha	2089
Yes		c	Yes	a	c	b	Yes	a	c	b	b	Yes	Yes	Yes	Sainjuli	2090
Yes		c	Yes	a	b	c	Yes	a	c	b	a	Yes	Yes	Yes	Paikpara	2091

Availability of miscellaneous facilities (If amenities available code -Yes is given, If not available within the village , the distance range code viz; a for < 5 Kms, b for 5-10 Kms and c for 10+ kms of nearest place where facility is available is given).												Availability of electricity (Yes/No)			
Serial Number	Name of Village	ASHA (Accredited Social Health Activist)	Community centre with/without TV	Sports Field,	Sports Club / Recreation Centre	Cinema / Video Hall	Public Library	Public Reading Room	Newspaper Supply	Assembly Polling station	Birth & Death Registration Office	Power Supply for Domestic Use (ED)	Power Supply for Agricultural Use (EAG)	Power Supply for Commercial Use (EC)	Power Supply for All Uses (EA)
1	2	88	89	90	91	92	93	94	95	96	97	98	99	100	101
2049	Sabaldaha	Yes	Yes	Yes	b	b	b	b	Yes	Yes	a	Yes	Yes	Yes	Yes
2050	Kantur	Yes	b	a	b	b	b	b	Yes	Yes	a	Yes	Yes	Yes	Yes
2051	Srinarayanpur	a	b	a	b	b	b	b	a	a	a	Yes	Yes	No	No
2052	Karbelia	Yes	c	a	b	b	a	a	Yes	Yes	a	Yes	Yes	Yes	Yes
2053	Baugram	Yes	c	a	b	b	a	a	Yes	Yes	a	Yes	Yes	Yes	Yes
2054	Durajjay Palsa	Yes	c	a	b	b	b	b	a	a	a	Yes	Yes	Yes	Yes
2055	Ghosh Palsa	a	c	Yes	c	c	b	b	Yes	Yes	a	Yes	Yes	No	No
2056	Surjya Bati	Yes	c	a	b	c	c	c	Yes	Yes	a	Yes	Yes	Yes	Yes
2057	Samatari	a	c	Yes	c	c	b	b	b	a	a	Yes	Yes	Yes	Yes
2058	Ekpaharia	Yes	c	Yes	Yes	c	b	b	Yes	Yes	a	Yes	Yes	Yes	Yes
2059	Akundi	Yes	c	a	b	b	b	b	Yes	Yes	a	Yes	Yes	Yes	Yes
2060	Srihatti	Yes	c	Yes	Yes	b	a	a	Yes	Yes	Yes	Yes	Yes	Yes	Yes
2061	Salpa	Yes	Yes	Yes	Yes	Yes	Yes	Yes	Yes	Yes	Yes	Yes	No	No	No
2062	Ruhina	Yes	c	b	Yes	b	b	b	Yes	Yes	Yes	Yes	Yes	Yes	Yes
2063	Barwan	Yes	b	Yes	Yes	b	Yes	Yes	Yes	Yes	Yes	Yes	Yes	Yes	Yes
2064	Simulia	Yes	Yes	Yes	Yes	Yes	Yes	Yes	Yes	Yes	b	Yes	Yes	Yes	Yes
2065	Ekamba	Yes	Yes	Yes	Yes	Yes	Yes	Yes	Yes	Yes	b	Yes	No	No	No
2066	Katna	Yes	Yes	Yes	Yes	Yes	Yes	Yes	Yes	Yes	a	Yes	Yes	Yes	Yes
2067	Chawki	Yes	Yes	Yes	Yes	Yes	Yes	Yes	Yes	Yes	a	Yes	No	No	No
2068	Nabagram	Yes	Yes	Yes	Yes	Yes	Yes	Yes	Yes	Yes	a	Yes	Yes	Yes	Yes
2069	Monai Kandra	Yes	Yes	Yes	Yes	b	b	Yes	Yes	Yes	b	Yes	Yes	Yes	Yes
2070	Kapas Danga	Yes	Yes	Yes	Yes	b	b	Yes	Yes	Yes	b	Yes	Yes	Yes	Yes
2071	Faridpur	Yes	Yes	Yes	b	a	Yes	Yes	Yes	Yes	a	Yes	Yes	Yes	Yes
2072	Badua	Yes	Yes	Yes	Yes	b	a	Yes	Yes	Yes	a	Yes	Yes	Yes	Yes
2073	Kumrai	Yes	Yes	Yes	Yes	Yes	Yes	Yes	Yes	Yes	a	Yes	No	No	No
2074	Nabadurga	Yes	Yes	Yes	Yes	Yes	Yes	Yes	Yes	Yes	b	Yes	Yes	Yes	Yes
2075	Golahat	Yes	Yes	Yes	Yes	Yes	Yes	Yes	Yes	Yes	b	Yes	No	No	No
2076	Kalla	Yes	Yes	Yes	Yes	Yes	Yes	Yes	Yes	Yes	a	Yes	Yes	No	No
2077	Singadda	Yes	Yes	Yes	Yes	Yes	Yes	Yes	Yes	a	b	Yes	Yes	No	No
2078	Raniara Masadda	Yes	b	Yes	b	b	b	b	Yes	b	b	Yes	Yes	No	No
2079	Gopal Nagar	Yes	b	b	b	b	b	b	Yes	b	b	Yes	No	No	No
2080	Babarpur	Yes	Yes	Yes	Yes	Yes	Yes	Yes	Yes	Yes	Yes	Yes	Yes	Yes	Yes
2081	Lalitapur														
2082	Konch Bandha	Yes	Yes	Yes	Yes	Yes	Yes	Yes	Yes	Yes	Yes	Yes	No	No	No
2083	Bansbere	Yes	Yes	Yes	Yes	Yes	Yes	Yes	Yes	Yes	Yes	Yes	No	No	No
2084	Hapina	Yes	Yes	Yes	Yes	Yes	Yes	Yes	Yes	Yes	Yes	Yes	No	No	No
2085	Rabisurjyabati	Yes	a	a	a	a	a	a	Yes	a	a	Yes	Yes	No	No
2086	Jugaswara	Yes	Yes	Yes	Yes	Yes	Yes	Yes	Yes	Yes	Yes	Yes	Yes	No	No
2087	Kayali Para	Yes	a	a	a	b	a	a	a	Yes	a	Yes	Yes	Yes	Yes
2088	Panpardaha														
2089	Kurcha	Yes	Yes	Yes	Yes	b	b	b	Yes	Yes	Yes	Yes	Yes	Yes	Yes
2090	Sainjuli	Yes	a	a	a	b	b	b	Yes	Yes	Yes	Yes	Yes	Yes	Yes
2091	Paikpara	Yes	b	b	b	c	b	b	a	a	a	Yes	Yes	Yes	Yes

Nearest Town		Land Use							
		Area under different types of land use (in hectares rounded up to one decimal place)							
Name	Distance range code i.e. a for < 5 Kms, b for 5-10 Kms and c for 10+ kms .	Forests	Area under Non-agricultural Uses	Barren and Un-cultivable land	Permanent Pastures and Other Grazing Lands	Land Under Miscellaneous Tree Crops etc.	Culturable Waste Land	Name of Village	Serial Number
102	103	104	105	106	107	108	109	2	1
KANDI	c	2.2	36.8	0	0	0	3	Sabaldaha	2049
KANDI	b	0	21.5	0	0	0	22.3	Kantur	2050
KANDI	b	0	1.2	0	0	0	2.5	Srinarayanpur	2051
KANDI	c	3	12.9	0	0	0	9.6	Karbelia	2052
KANDI	b	1.2	15.9	0	0	0	20	Baugram	2053
KANDI	b	0	14.3	0	0	0	0	Durajjay Palsa	2054
KANDI	b	0	22.6	0	0	0	18.4	Ghosh Palsa	2055
KANDI	c	3	21.1	0	0	0	20	Surjya Bati	2056
KANDI	b	1.3	41.5	0	0	0	0	Samatari	2057
KANDI	b	0.7	44.5	0	0	0	0	Ekpaharia	2058
KANDI	b	1	8.4	0	0	0	12	Akundi	2059
KANDI	c	5	40	0	0	0	112	Srihatti	2060
KANDI	c	0	17.7	0	0	0	1	Salpa	2061
KANDI	c	2	6	0	0	0	4.1	Ruhina	2062
KANDI	c	0	59.6	0	0	0	1	Barwan	2063
KANDI	b	0	4.3	0	0	0	0	Simulia	2064
KANDI	b	0	178.8	0	0	0	38.8	Ekamba	2065
KANDI	b	2	20.4	0	0	0	0	Katna	2066
KANDI	b	0.3	73.4	0	0	0	13.8	Chawki	2067
KANDI	b	0	18	0	0	0	2.3	Nabagram	2068
KANDI	b	8	16.2	0	0	0	6	Monai Kandra	2069
KANDI	b	0	0	0	0	0	1.1	Kapas Danga	2070
KANDI	b	2	8.9	0	0	0	4	Faridpur	2071
KANDI	b	8	3	0	0	0	4	Badua	2072
KANDI	b	0.5	0	0	0	0	2	Kumrai	2073
KANDI	a	0.5	42.4	0	0	0	0	Nabadurga	2074
KANDI	b	0	74.1	0	0	0	0	Golahat	2075
KANDI	b	2.2	78.7	0	0	0	4.1	Kalla	2076
KANDI	b	0	17.2	0	0	0	0.4	Singadda	2077
KANDI	b	0.8	0	0	0	0	0	Raniara Masadda	2078
KANDI	b	0	17.7	0	0	0	1.2	Gopal Nagar	2079
KANDI	b	2	0	0	0	0	0	Babarpur	2080
		0	4.5	0	0	0	1	Lalitapur	2081
KANDI	b	0	22	0	0	0	1.8	Konch Bandha	2082
KANDI	b	0	6.5	0	0	0	0	Bansbere	2083
KANDI	b	0	13.4	0	0	0	0	Hapina	2084
KANDI	b	0.8	0	0	0	0	1.2	Rabisurjyabati	2085
KANDI	b	0	21.9	0	0	0	0	Jugaswara	2086
KANDI	b	4	15.2	0	0	0	6	Kayali Para	2087
		0	14.4	0	0	0	8	Panpardaha	2088
KANDI	c	0	0	0	0	0	11	Kurcha	2089
KANDI	b	1.5	10	0	0	0	0	Sainjuli	2090
KANDI	b	0.8	12.3	0	0	0	34.4	Paikpara	2091

Land Use												
Area under different types of land use (in hectares rounded up to one decimal place)							Area irrigated by source (in hectare).					
Serial Number	Name of Village	Fallow lands other than current fallows	Current Fallows	Net Area Sown	Total Irrigated Land Area	Total Un-irrigated Land Area	Canals (C)	Wells/Tube-wells(W/TW)	Tanks/Lakes(T/L)	Water Falls(WF)	Others(O)	
1	2	110	111	112	113	114	115	116	117	118	119	
2049	Sabaldaha	0	0	109.8	107.8	2	55.2	12	12.3	0	28.3	
2050	Kantur	0	0	84.6	68.2	16.3	51.2	10	5	0	2	
2051	Srinarayanpur	0	0	58.2	43.2	15	0	15	0	0	28.2	
2052	Karbelia	0	0	48.8	22	26.8	0	15	2	0	5	
2053	Baugram	0	0	119.6	98.2	21.4	88.4	5	4.8	0	0	
2054	Durajjay Palsa	0	0	74.4	60.7	13.7	49.7	11	0	0	0	
2055	Ghosh Palsa	0	0	80.5	69.3	11.2	58.3	7	4	0	0	
2056	Surjya Bati	0	0	86	83	3	56	22	5	0	0	
2057	Samatari	0	0	83.7	71.2	12.4	59.6	9.6	2.1	0	0	
2058	Ekpaharia	0	0	87	87	0	35	44	8	0	0	
2059	Akundi	0	0	41.2	27.8	13.4	9.6	8.2	10	0	0	
2060	Srihatti	0	0	274.5	131.2	143.3	29.2	80	10	0	12	
2061	Salpa	0	0	106	106	0	20	86	0	0	0	
2062	Ruhina	0	0	158.2	138.2	20	30	100.5	3.1	0	4.6	
2063	Barwan	0	0	737	735	2	0	711	24	0	0	
2064	Simulia	0	0	210.6	210.6	0	15.5	90.2	45	0	60	
2065	Ekamba	0	0	16.3	16.3	0	0	12	4.3	0	0	
2066	Katna	0	0	157.2	114	43.2	0	92	14	0	8	
2067	Chawki	0	0	17.6	17.6	0	0	8	9.6	0	0	
2068	Nabagram	0	0	56.1	56.1	0	48	8.1	0	0	0	
2069	Monai Kandra	0	0	299	279	20	239	0	40	0	0	
2070	Kapas Danga	0	0	124	119.2	4.8	117.4	0	1.8	0	0	
2071	Faridpur	0	0	160	134	26	122	0	12	0	0	
2072	Badua	0	0	253.1	233	20.1	193	0	40	0	0	
2073	Kumrai	0	0	212.2	178.8	33.4	170.8	8	0	0	0	
2074	Nabadurga	0	0	129.2	14.6	114.6	0.6	8	6	0	0	
2075	Golahat	0	0	195	36	159	0	24	4	0	8	
2076	Kalla	0	0	214.4	174	40.5	0	117.3	8.1	0	48.6	
2077	Singadda	0	0	123.2	119.2	4	0	109.7	6.4	0	3.1	
2078	Raniara Masadda	0	0	171.5	155.6	15.9	0	24.4	12.1	0	119	
2079	Gopal Nagar	0	0	19.4	0	19.4	0	0	0	0	0	
2080	Babarpur	0	0	129.6	111.5	18.1	0	0	10.1	0	101.4	
2081	Lalitapur	0	0	104.5	18.5	86	0	18.5	0	0	0	
2082	Konch Bandha	0	0	53.6	53.6	0	0	50	3.6	0	0	
2083	Bansbere	0	0	33.4	33.4	0	0	29.5	4	0	0	
2084	Hapina	0	0	72.9	72.9	0	0	20	40	0	12.9	
2085	Rabisurjyabati	0	0	56.4	46.2	10.2	0	40.2	0	0	6	
2086	Jugaswara	0	0	78.1	78.1	0	0	50	20	0	8.1	
2087	Kayali Para	0	0	81.2	61.2	20	0	0.8	6.4	0	54	
2088	Panpardaha	0	0	55.8	45.1	10.7	0	45.1	0	0	0	
2089	Kurcha	0	0	67.2	56.3	10.9	0	32	10.1	0	14.2	
2090	Sainjuli	0	0	46.6	37.6	9	32	0	5.6	0	0	
2091	Paikpara	0	0	22.6	5	17.6	3.6	0	0.8	0	0.6	

Name of three most important commodities manufactured			Name of Village	Serial Number
First	Second	Third		
120	121	122	2	1

Silk Shari

Sabaldaha	2049
Kantur	2050
Srinarayanpur	2051
Karbelia	2052
Baugram	2053
Durajjay Palsa	2054
Ghosh Palsa	2055
Surjya Bati	2056
Samatari	2057
Ekpaharia	2058
Akundi	2059
Srihatti	2060
Salpa	2061
Ruhina	2062
Barwan	2063
Simulia	2064
Ekamba	2065
Katna	2066
Chawki	2067
Nabagram	2068
Monai Kandra	2069
Kapas Danga	2070
Faridpur	2071
Badua	2072
Kumrai	2073
Nabadurga	2074
Golahat	2075
Kalla	2076
Singadda	2077
Raniara Masadda	2078
Gopal Nagar	2079
Babarpur	2080
Lalitapur	2081
Konch Bandha	2082
Bansbere	2083
Hapina	2084
Rabisurjyabati	2085
Jugaswara	2086
Kayali Para	2087
Panpardaha	2088
Kurcha	2089
Sainjuli	2090
Paikpara	2091

Census of India 2011
Amenities and Land use

Serial Number	Name of Village	Location code no.	Total area of the village (in hectares rounded up to one decimal place)	Total population (2011 census)	Number of households (2011 census)	Number of educational amenities available in village, the distance range code viz; a for 0-5 kms, b for 5-10 kms, c for 10+ kms of nearest place where facility is available							
						Pre-Primary school (PP)	Primary school (P)	Middle school (M)	Secondary School (S)	Senior Secondary school (SS)	Degree college of arts, science & commerce (ASC)	Engineering college(EC)	Medical college (MC)
1	2	3	4	5	6	7	8	9	10	11	12	13	14
2092	Sadpur	315919	86.3	807	190	1	1	a	a	a	c	c	c
2093	Panpara	315920	76.3	361	90	1	1	a	a	b	c	c	c
2094	Rayhat	315921	136.8	1368	308	2	2	a	a	a	c	c	c
2095	Ranipur	315922	98.3	1029	249	1	1	a	a	a	c	c	c
2096	Majiara	315923	181.5	1693	378	1	1	1	1	1	c	c	c
2097	Kalidaspur	315924	48.2	293	77	1	1	a	a	a	c	c	c
2098	Sahora	315925	320.4	2231	545	4	3	2	1	1	c	c	c
2099	Sukuria	315926	105.8	870	244	2	2	a	a	a	c	c	c
2100	Jagannathpur	315927	101.9	514	134	1	1	1	a	c		c	c
2101	Ghasiara	315928	59	927	228	2	2	a	a	b	c	c	c
2102	Tita	315929	128.3	1259	281	1	1	a	b	b	c	c	c
2103	Bhagulia	315930	95.6	748	170	1	1	a	a	a	c	c	c
2104	Panuti	315931	44	890	221	1	1	a	a	a	c	c	c
2105	Dewar	315932	78.4	362	85	1	1	a	a	a	c	c	c
2106	Bhastor	315933	240.6	1631	391	2	2	a	a	a	c	c	
2107	Talbona	315934	96	300	69	2	2	1	a	a	c	c	c
2108	Jhilara	315935	69.1	671	170	1	1	a	a	a	c	c	c
2109	Senai	315936	130.7	600	157	1	1	a	c	a	c	c	c
2110	Mandra	315937	218.4	1530	320	2	2	1	1	1	c	c	c
2111	Mansara	315938	111.8	1004	239	1	1	a	a	a	c	c	c
2112	Margram	315939	43.2	440	106	1	1	a	a	a	c	c	c
2113	Kunnarun	315940	2333.5	1709	398	3	3	2	2	b	b		
2114	Chak Palasi	315941	68.2	63	17	a	a	a	a	b	c	c	c
2115	Srirampur	315942	218.3	961	213	2	2	a	a	a	c	c	c
2116	Kogram	315943	220.2	1359	333	1	1	a	a	a	c	c	
2117	Petari	315944	184.3	1111	252	1	1	1	a	a	c	c	c
2118	Kakra	315945	41.9	484	98	1	1	a	a	a	c	c	c
2119	Saheb Nagar	315946	42.1	308	65	1	1	a	a	a	c	c	c
2120	Mahurakandi	315947	212.1	1378	299	2	2	1	1	b	c	c	c
2121	Pashupatibati	315948	146.2	1277	333	2	2	1	a	b	c	c	c
2122	Mirazapur	315949	105.6	611	152	2	2	a	b	b	b	c	c
2123	Dhanghara	315950	43.4	712	173	2	2	1	b	b	b	c	c
2124	Gouri Nagar	315951	54.5	1026	226	1	1	a	a	a	b	c	c
2125	Bolpara	315952	108.7	749	172	1	1	a	a	b	b	c	c
2126	Parsalika	315953	64.8	686	149	2	1	1	a	a	b	c	c
2127	Rameswarpur	315954	27.4	630	148	1	1	a	a	a	b	c	c
2128	Gram Salkia	315955	121.5	3087	715	1	1	1	a	a	a	c	c
2129	Ekgharia	315956	101.4	1900	446	1	1	a	a	b	c	c	c
2130	Shrihatta	315957	259.2	2547	630	1	1		b	b	b	c	c
2131	Ojhara	315958	42	0	0								
2132	Bichkandi	315959	121.5	1771	424	1	1	a	a	b	b	c	c
2133	Nandi Banesarwar	315960	67	1210	301	2	2	1	a	b	b	c	c
2134	Sabalpur	315961	144.2	1817	432	2	2	1	a	b	c	c	c

- Village Directory

(As in 2009)

le. (If not available within the < 5 Kms, b for 5-10 Kms and c cility is available is given).						Number of Medical Amenities available. (If not available within the village , the distance range code viz; a for < 5 Kms, b for 5-10 Kms and c for 10+ kms of nearest place where facility is available is given).												
Management institute (MI)	Polytechnic (Pt)	Vocational training school /ITI	Non-formal training centre (NFTC)	Special school for disabled (SSD)	Others (specify)	Community health centre (CHC)	Primary health centre (PHC)	Primary health sub centre (PHS)	Maternity and child welfare centre (MCWC)	T.B. clinic (TBC)	Hospital-allopathic (HA)	Hospital-alternative medicine (HO)	Dispensary (D)	Veterinary hospital (VH)	Mobile health clinic (MHC)	Family welfare centre (FWC)	Name of Village	Serial Number
15	16	17	18	19	20	21	22	23	24	25	26	27	28	29	30	31	2	1
c	c	c	c	c		b	b	b	b	b	b	b	2	b	b	b	Sadpur	2092
c	c	c	c	c	1	b	b	b	b	b	b	b	b	b	b	b	Panpara	2093
c	c	c	c	c	1	a	b	b	b	b	b	b	a	a	b	b	Rayhat	2094
c	c	c	c	c	1	c	c	c	c	c	c	c	a	c	c	c	Ranipur	2095
c	c	c	c	c		1	c	c	c	c	c	c	1	c	c	c	Majiara	2096
c	c	c	c	c	1	a	b	b	b	b	b	b	a	b	b	b	Kalidaspur	2097
c	c	c	c	c	1	1	c	1	c	c	c	c	1	c	c	c	Sahora	2098
c	c	c	c	c	1	b	b	b	b	b	b	b	a	b	b	b	Sukuria	2099
c	c	c	c	c		a	c	c	c	c	c	c	a	a	c	c	Jagannathpur	2100
c	c	c	c	c		b	b	b	b	b	b	b	1	b	b	b	Ghasiara	2101
c	c	c	c	c		c	c	c	c	c	c	c	b	c	c	c	Tita	2102
c	c	c	c	c		c	c	c	c	c	c	c	c	c	c	c	Bhagulia	2103
c	c	c	c	c		c	c	c	c	c	c	c	1	b	c	c	Panuti	2104
c	c	c	c	c		a	c	c	c	c	c	c	a	b	c	c	Dewar	2105
						c		a	1								Bhastor	2106
c	c	c	c	c		a	b	b	a	b	b	b	a	b	b	b	Talbona	2107
c	c	c	c	c		1	b	1	1	b	b	b	b	b	b	1	Jhilera	2108
c	c	c	c	c		a	b	b	a	b	b	b	b	b	b	a	Senai	2109
		1				c		1			c	c					Mandra	2110
						c	c	a	c	c	c	c	c	c			Mansara	2111
							a	c	c	c	c	c	c				Margram	2112
							c	1					1				Kunnarun	2113
																	Chak Palasi	2114
						c	c	c	c	c	c	b					Srirampur	2115
						c	c	b	c	c	c	b					Kogram	2116
c	c	c	c	c		b	b	b	b	b	b	b	a	b	b	b	Petari	2117
c	c	c	c	c		b	b	b	b	b	b	b	a	a	b	b	Kakra	2118
c	c	c	c	c		b	b	b	b	b	b	b	a	b	b	b	Saheb Nagar	2119
c	c	c	c	c	1	b	b	b	b	b	b	b	a	a	b	b	Mahurakandi	2120
c	c	c	c	c	1	b	b	b	b	b	b	b	a	a	a	a	Pashupatibati	2121
c	c	c	c	c		b	1	b		c	c	b	b		1		Mirazapur	2122
c	c	c	c	c		b	a	b		c	c	b	b		a		Dhanghara	2123
c	c	c	c	c		a	a	a		c	c		a		a		Gouri Nagar	2124
c	c	c	c	c		b	a	b		c	c	a	a		a		Bolpara	2125
c	c	c	c	c		a	1	a		c	c	a	a	a	1		Parsalika	2126
c	c	c	c	c		a	a	a		c	c						Rameswarpur	2127
c	c	c	c	c		a	a	a		c	c		1		a		Gram Salkia	2128
c	c	c	c	c									a				Ekgharia	2129
c	c	c	c	c				1									Shrihatta	2130
																	Ojhara	2131
c	c	c	c	c													Bichkandi	2132
c	c	c	c	c													Nandi Baneswar	2133
c	c	c	c	c				1									Sabalpur	2134

Serial Number	Name of Village	Number of Non-Government Medical Amenities available.							Availability of drinking water - Yes / No							
		Charitable non Govt. hospital/Nursing home.	Medical practitioner with MBBS Degree	Medical practitioner with other degree	Medical practitioner with no degree	Traditional practitioner and faith healer	Medicine Shop	Others	Tap water (Treated/Untreated)	Well water (Covered / Uncovered well)	Hand Pump	Tube wells / Bore well	Spring	River / Canal	Tank / Pond / Lake	Others
1	2	32	33	34	35	36	37	38	39	40	41	42	43	44	45	46
2092	Sadpur	0	0	0	2	0	0	0	No	No	No	Yes	No	No	Yes	No
2093	Panpara	0	0	0	0	0	0	0	No	No	No	Yes	No	No	Yes	No
2094	Rayhat	0	0	0	0	0	0	0	No	No	No	Yes	No	Yes	Yes	No
2095	Ranipur	0	0	0	1	0	0	0	No	No	No	Yes	No	No	Yes	No
2096	Majiara	0	0	1	1	1	0	0	No	No	Yes	No	No	No	Yes	No
2097	Kalidaspur	0	0	0	0	0	0	0	No	No	No	Yes	No	Yes	Yes	No
2098	Sahora	0	1	1	1	1	1	0	No	No	No	Yes	No	Yes	Yes	No
2099	Sukuria	0	0	0	1	0	0	0	No	No	No	Yes	No	No	Yes	No
2100	Jagannathpur	0	0	1	1	0	0	0	No	No	No	Yes	No	No	Yes	No
2101	Ghasiara	0	0	1	2	0	2	0	No	No	No	Yes	No	No	Yes	No
2102	Tita	0	0	0	0	0	0	0	No	No	No	Yes	No	No	Yes	No
2103	Bhagulia	0	0	0	0	0	0	0	No	No	No	Yes	No	Yes	Yes	No
2104	Panuti	0	0	1	1	0	0	0	No	No	No	Yes	No	Yes	Yes	No
2105	Dewar	0	0	0	0	0	0	0	No	No	No	Yes	No	Yes	Yes	No
2106	Bhastor	0	0	1	1	0	0	0	No	No	Yes	No	No	No	No	No
2107	Talbana	0	1	1	0	0	0	0	No	No	No	Yes	No	Yes	Yes	No
2108	Jhilera	1	0	0	1	1	0	0	No	No	No	Yes	No	Yes	No	Yes
2109	Senai	0	0	0	0	0	0	0	No	No	No	Yes	No	Yes	No	Yes
2110	Mandra	0	0	2	0	0	0	0	No	Yes	Yes	Yes	No	No	No	No
2111	Mansara	0	0	1	1	0	0	0	No	No	Yes	No	No	No	No	No
2112	Margram	0	0	1	1	0	0	0	No	No	Yes	No	No	No	No	No
2113	Kunnarun	0	0	1	1	0	0	0	No	Yes	Yes	No	No	No	No	No
2114	Chak Palasi	0	0	0	0	0	0	0	No	No	Yes	No	No	No	No	No
2115	Srirampur	0	0	0	0	0	0	0	No	No	Yes	No	No	No	No	No
2116	Kogram	0	0	0	0	0	0	0	No	No	Yes	No	No	No	No	No
2117	Petari	0	0	1	1	0	0	0	No	No	No	Yes	No	No	Yes	No
2118	Kakra	0	0	0	0	0	0	0	No	No	No	Yes	No	No	Yes	No
2119	Saheb Nagar	0	0	0	0	0	0	0	No	No	No	Yes	No	No	Yes	No
2120	Mahurakandi	0	0	1	1	0	0	0	No	No	No	Yes	No	Yes	Yes	Yes
2121	Pashupatibati	0	0	0	0	0	0	0	No	No	No	Yes	No	Yes	Yes	No
2122	Mirazapur	0	0	0	0	0	0	0	No	No	Yes	No	No	No	Yes	No
2123	Dhanghara	0	0	0	0	0	0	0	No	No	Yes	No	No	No	Yes	No
2124	Gouri Nagar	0	0	0	0	0	0	0	No	No	Yes	No	No	No	Yes	No
2125	Bolpara	0	0	0	0	0	0	0	No	No	Yes	No	No	No	Yes	No
2126	Parsalika	0	0	1	0	0	0	0	Yes	No	Yes	No	No	No	Yes	No
2127	Rameswarpur	0	0	0	0	0	0	0	No	No	Yes	No	No	No	Yes	No
2128	Gram Salkia	0	4	2	2	2	2	0	Yes	No	Yes	No	No	No	Yes	No
2129	Ekgharia	0	0	0	0	0	0	0	Yes	No	Yes	Yes	No	Yes	Yes	No
2130	Shrihatta	0	0	0	0	0	0	0	No	No	Yes	Yes	No	Yes	Yes	No
2131	Ojhara															
2132	Bichkandi	0	0	0	0	0	0	0	No	No	Yes	Yes	No	Yes	Yes	No
2133	Nandi Baneswar	0	0	0	0	0	0	0	No	No	Yes	Yes	No	Yes	Yes	No
2134	Sabalpur	0	0	0	0	0	0	0	No	No	Yes	Yes	No	Yes	Yes	No

Availability of toilet & others Yes / No				Communication and transport facilities (If amenities available code -Yes is given except for Village Pin Code ,If not available within the village , the distance range code viz; a for < 5 Kms, b for 5-10 Kms and c for 10+ kms of nearest place where facility is available is given).								
Community toilet including bath.	Community toilet excluding bath.	Rural sanitary mart or sanitary hardware outlet available near the village.	Community bio- gas or recycle of waste for productive use.	Post office(PO)	Sub post office (SPO)	Post & Telegraph office (P&TO)	Village Pin Code	Telephones (Land lines)	Public call office (PCO)	Mobile phone coverage	Name of Village	Serial Number
47	48	49	50	51	52	53	54	55	56	57	2	1
No	No	No	No	a	b	b	742132	b	b	Yes	Sadpur	2092
No	No	No	No	b	b	b	731234	b	b	Yes	Panpara	2093
No	No	Yes	No	a	b	b	731234	b	b	Yes	Rayhat	2094
No	No	Yes	No	a	c	c	742301	c	b	Yes	Ranipur	2095
No	No	Yes	No	Yes	c	c	731234	Yes	Yes	Yes	Majiara	2096
No	No	Yes	No	a	b	b	731234	b	a	Yes	Kalidaspur	2097
No	No	Yes	No	Yes	c	c	731234	Yes	Yes	Yes	Sahora	2098
No	No	Yes	No	a	b	b	731234	b	a	Yes	Sukuria	2099
No	No	Yes	No	a	b	b	731234	b	b	Yes	Jagannathpur	2100
No	No	Yes	No	a	b	b	731234	b	b	Yes	Ghasiara	2101
No	No	Yes	No	a	c	c	731234	a	a	Yes	Tita	2102
No	No	Yes	No	a	c	c	742132	a	a	Yes	Bhagulia	2103
No	No	Yes	No	a	c	c	742132	Yes	Yes	Yes	Panuti	2104
No	No	Yes	No	a	c	c	731234	a	a	Yes	Dewar	2105
No	No	No	No	a	c	c	742161	Yes	Yes	Yes	Bhastor	2106
No	No	Yes	No	b	a	a	742132	a	a	Yes	Talbona	2107
No	No	Yes	No	a	b	b	742132	b	b	Yes	Jhilera	2108
No	No	Yes	No	Yes	b	b	742132	b	b	Yes	Senai	2109
No	No	No	No	Yes	c	c	742161	Yes	Yes	Yes	Mandra	2110
No	No	No	No	a	a	c	742161	Yes	b	Yes	Mansara	2111
No	No	No	No	c	a	c	742161	Yes	Yes	Yes	Margram	2112
No	No	No	No	Yes	c	c	742161	Yes	Yes	Yes	Kunnarun	2113
No	No	No	No			b	742132	Yes	b	Yes	Chak Palasi	2114
No	No	No	No	c	a	b	742161	a	a	Yes	Srirampur	2115
No	No	No	No	c	a	b	742161	a	a	Yes	Kogram	2116
No	No	Yes	No	a	b	b	742132	Yes	Yes	Yes	Petari	2117
No	No	Yes	No	a	b	b	742161	a	a	Yes	Kakra	2118
No	No	Yes	No	a	b	b	742132	b	b	Yes	Saheb Nagar	2119
No	No	Yes	No	Yes	b	b	742132	Yes	b	Yes	Mahurakandi	2120
No	Yes	Yes	No	a	b	b	742132	b	a	Yes	Pashupatibati	2121
No	No	No	No	b	b	b	742134	b	b	Yes	Mirazapur	2122
No	No	No	No	b	a	b	742132	a	a	Yes	Dhanghara	2123
No	No	No	No	a	a	b	742132	b	b	Yes	Gouri Nagar	2124
No	No	No	No	a	b	b	742132	b	a	b	Bolpara	2125
No	No	No	No	a	a	a	742132	Yes	a	a	Parsalika	2126
No	No	No	No	a	a	b	742132	a	b	Yes	Rameswarpur	2127
No	No	No	No	Yes	a	a	742138	Yes	Yes	Yes	Gram Salkia	2128
No	No	No	Yes	b	Yes	b	742173	Yes	a	Yes	Ekgharia	2129
No	No	No	Yes	a	a	a	742138	Yes	a	Yes	Shrihatta	2130
											Ojhara	2131
No	No	No	Yes	b	a	b	742173	Yes	a	Yes	Bichkandi	2132
No	No	No	Yes	b	a	b	742173	Yes	b	Yes	Nandi Banerwar	2133
No	No	No	Yes	b	a	a	742173	Yes	a	Yes	Sabalpur	2134

Communication and transport facilities (If amenities available code -Yes is given except for Village Pin Code ,If not available within the village , the distance range code viz; a for < 5 Kms, b for 5-10 Kms and c for 10+ kms of nearest place where facility is available is given).													Village connected to highway (If amenities available code viz; a for < 5 Kms, b for 5-10 Kms and c for 10+ kms of nearest place where facility is available is given).			
Serial Number	Name of Village	Internet cafes/ Common service centre (CSC)	Private courier facility	Bus service (Public & Private)	Railway stations	Auto/Modified Autos	Taxis and Vans	Tractors	Cycle-pulled rickshaws(Manual & Machine driven)	Carts driven by animals	Sea /River ferry service	Connected to national highway(NH)	Connected to state highway(SH)	Connected to major district road (MDR)	Connected to others district road	Pucca roads
1	2	58	59	60	61	62	63	64	65	66	67	68	69	70	71	72
2092	Sadpur	b	b	Yes	c	b	b	Yes	Yes	Yes	c	c	c	b	b	b
2093	Panpara	b	b	b	c	b	b	Yes	Yes	Yes	a	c	c	b	c	a
2094	Rayhat	b	b	a	c	b	c	Yes	a	Yes	b	c	c	a	b	a
2095	Ranipur	b	b	Yes	c	b	b	Yes	Yes	Yes	c	c	c		Yes	Yes
2096	Majiara	b	Yes	Yes	c	b	b	Yes	Yes	Yes	b	c	c		Yes	Yes
2097	Kalidaspur	a	a	Yes	c	Yes	Yes	Yes	Yes	Yes	a				Yes	Yes
2098	Sahora	Yes	Yes	Yes	c	Yes	Yes	Yes	Yes	Yes	Yes	c	c		Yes	Yes
2099	Sukuria	a	b	Yes	c	b	a	Yes	Yes	Yes	b	c	b		Yes	Yes
2100	Jagannathpur	b	a	Yes	c	b	b	Yes	Yes	Yes	b	c	c		Yes	Yes
2101	Ghasiara	b	b	a	c	b	b	Yes	Yes	Yes	b	c	c	b	b	b
2102	Tita	b	b	Yes	c	b	b	Yes	Yes	Yes	b	c	c		Yes	Yes
2103	Bhagulia	a	a	Yes	c	c	b	Yes	Yes	Yes	Yes	c	c	Yes	Yes	Yes
2104	Panuti	a	c	Yes	c	b	Yes	Yes	Yes	Yes	Yes	c	c	Yes	Yes	Yes
2105	Dewar	a	c	a	c	b	a	Yes	Yes	Yes	Yes	c	b	a	a	a
2106	Bhastor	b	b	a	c	b	Yes	Yes	Yes	Yes	Yes	c			Yes	a
2107	Talbona	b	b	Yes	c	b	Yes	Yes	Yes	Yes	Yes	c	b	Yes	Yes	Yes
2108	Jhilera	b	b	Yes	c	Yes	Yes	Yes	Yes	Yes	Yes	c	b	Yes	Yes	Yes
2109	Senai	b	b	Yes	c	Yes	Yes	Yes	Yes	Yes	Yes	c	b	Yes	Yes	Yes
2110	Mandra	Yes	c	Yes	c	a	Yes	Yes	Yes	Yes	b	c	c		Yes	a
2111	Mansara	b	c	b	c	b	Yes	Yes	Yes	Yes	b				Yes	a
2112	Margram	b	b	b	c	a	Yes	Yes	Yes	Yes	b	c				Yes
2113	Kunnarun	Yes	Yes	a	c	b	Yes	Yes	Yes	Yes	a	c	c	a	a	a
2114	Chak Palasi	c	b	a	c	b	Yes	Yes	Yes	Yes	b	c	c	b	b	b
2115	Srirampur	b	b	b	c	b	Yes	Yes	Yes	Yes	a	c	b	b	b	b
2116	Kogram	b	b	b	c	a	Yes	Yes	Yes	Yes	a	c	b	b	b	b
2117	Petari	b	b	Yes	c	Yes	a	Yes	Yes	Yes	Yes	c	c	Yes	Yes	Yes
2118	Kakra	a	b	a	c	a	Yes	Yes	Yes	Yes	b	c	c	a	a	a
2119	Saheb Nagar	a	a	Yes	c	Yes	Yes	Yes	Yes	Yes	a	c	a	Yes	Yes	Yes
2120	Mahurakandi	a	Yes	Yes	c	a	Yes	Yes	Yes	Yes	c	c	c		Yes	Yes
2121	Pashupatibati	a	b	a	c	c	a	Yes	Yes	Yes	c	c	b	a	a	a
2122	Mirazapur	b	Yes	a	c	a	Yes	Yes	Yes	Yes	c	c	a	a	Yes	a
2123	Dhanghara	a	Yes	a	c	a	Yes	Yes	Yes	Yes	c	c	a	a	Yes	a
2124	Gouri Nagar	c	b	a	c	a	Yes	Yes	Yes	Yes	c	a	a	a	a	a
2125	Bolpara	a	a	a	c	a	a	Yes	Yes	Yes	c					a
2126	Parsalika	a	a	Yes	c	Yes	Yes	Yes	Yes	Yes	c	Yes			Yes	Yes
2127	Rameswarpur	c	b	Yes	c	Yes	Yes	Yes	Yes	Yes	c	Yes			Yes	Yes
2128	Gram Salkia	c	Yes	Yes	c	Yes	Yes	Yes	Yes	Yes	c	Yes	Yes	Yes	Yes	Yes
2129	Ekgharia	a	a	Yes	c	b	Yes	Yes	Yes	Yes	b	c	a	a	a	a
2130	Shrihatta	a	a	a	c	a	Yes	Yes	Yes	Yes	b	c	Yes	Yes	a	a
2131	Ojhara															
2132	Bichkandi	a	a	a	c	a	a	Yes	Yes	Yes	b					a
2133	Nandi Baneswar	b	b	b	c	b	Yes	Yes	Yes	Yes	b	c	b			a
2134	Sabalpur	a	a	a	c	b	Yes	Yes	Yes	Yes	b	c				b

ys,village roads, banks & credit societies
 :-Yes is given, If not available within the
 code viz; a for < 5 Kms, b for 5-10 Kms
 place where facility is available is given).

Availability of miscellaneous facilities (If amenities available code -Yes is given, If not
 available within the village , the distance range code viz; a for < 5 Kms, b for 5-10 Kms
 and c for 10+ kms of nearest place where facility is available is given).

73	74	75	76	77	78	79	80	81	82	83	84	85	86	87	Name of Village	Serial Number
Yes	b	b	Yes	b	b	c	Yes	b	c	b	b	b	Yes	Yes	Sadpur	2092
Yes			Yes	c	c	c	Yes	b	c	b	b	c	Yes	Yes	Panpara	2093
Yes	c	c	Yes	b	c	c	Yes	Yes	c	Yes	Yes	Yes	c	Yes	Rayhat	2094
Yes			Yes	Yes	c	Yes	Yes	a	c	a	a	c	Yes	c	Ranipur	2095
Yes	c	c	Yes	b		c	Yes	Yes	c	b	b	Yes	Yes	Yes	Majiara	2096
Yes			Yes	a	c	c	Yes	a	c	a	a	b	Yes	Yes	Kalidaspur	2097
Yes		Yes	Yes	Yes	c	Yes	Yes	Yes	Yes	Yes	Yes	Yes	Yes	Yes	Sahora	2098
Yes		b	Yes	a	b	c	Yes	Yes	c	a	a	b	Yes	Yes	Sukuria	2099
Yes	b	b	Yes	a	b	c	Yes	a	c	a	a	Yes	Yes	Yes	Jagannathpur	2100
Yes			Yes	b	b	c	Yes	a	c	b	b	c	Yes	Yes	Ghasiara	2101
Yes		b	Yes	a	c	c	Yes	Yes	c	a	a	c	Yes	Yes	Tita	2102
Yes		Yes	Yes	a	b	c	Yes	a	c	a	a	b	Yes	Yes	Bhagulia	2103
Yes	c	Yes	Yes	a	a	c	Yes	Yes	c	Yes	Yes	Yes	Yes	Yes	Panuti	2104
Yes		Yes	Yes	a	b	c	Yes	Yes	c	a	a	b	Yes	Yes	Dewar	2105
Yes	Yes		Yes	a	c	c	Yes	Yes	c	Yes	Yes	Yes	Yes	Yes	Bhastor	2106
Yes		Yes	Yes	a	b	c	Yes	Yes	c	a	a	b	Yes	Yes	Talbona	2107
Yes		Yes	Yes	a	b	Yes	Yes	a	c	a	a	b	Yes	Yes	Jhilera	2108
Yes		Yes	Yes	a	b	b	Yes	a	c	a	a	b	Yes	Yes	Senai	2109
Yes			Yes	a	c	c	Yes	Yes	c	b	c	Yes	Yes	Yes	Mandra	2110
Yes	Yes		Yes	Yes	c	Yes	Yes	Yes	c	Yes	Yes	Yes	Yes	Yes	Mansara	2111
Yes	Yes	Yes	Yes	Yes	c	c	Yes	Yes	c	Yes	Yes	Yes	Yes	Yes	Margram	2112
Yes	Yes	Yes	Yes	c	c	c	Yes	Yes	c	b	c	Yes	Yes	Yes	Kunnarun	2113
a		Yes	Yes	b	c	c	Yes	a	c	Yes	Yes	Yes	Yes	Yes	Chak Palasi	2114
Yes	Yes	Yes	Yes	b	b	c	Yes	a	c	b	b	Yes	Yes	Yes	Srirampur	2115
Yes	Yes	Yes	Yes	b	b	c	Yes	a	c	b	b	Yes	Yes	Yes	Kogram	2116
Yes		Yes	Yes	Yes	a	Yes	Yes	Yes	c	a	a	a	Yes	a	Petari	2117
Yes		a	Yes		b	Yes	Yes	a	c	a	a	a	Yes	Yes	Kakra	2118
Yes		a	Yes		b	Yes	Yes	a	c	a	a	a	Yes	a	Saheb Nagar	2119
Yes	b	b	Yes		b	Yes	Yes	Yes	c	a	a	a	Yes	Yes	Mahurakandi	2120
Yes		c	Yes	Yes	a	Yes	Yes	a	c	a	a	a	Yes	Yes	Pashupatibati	2121
Yes	a	b		b	b	c	Yes	a	c	b	b	b	Yes	Yes	Mirazapur	2122
Yes	a	b		a	a	c	Yes	a	c	a	a	a	Yes	Yes	Dhanghara	2123
Yes			Yes	a	a	c	Yes	Yes	c	a	a	a	Yes	Yes	Gouri Nagar	2124
Yes				a	a	c	Yes	a	c	a	a	a	Yes	Yes	Bolpara	2125
Yes				a	a	c	Yes	a	c	a	a	Yes	Yes	Yes	Parsalika	2126
Yes				a	a	c	Yes	a	c	a	a	a	Yes	Yes	Rameswarpur	2127
Yes			Yes	Yes	Yes	Yes	Yes	Yes	Yes	Yes	Yes	Yes	Yes	Yes	Gram Salkia	2128
Yes			Yes	a	c	Yes	Yes	Yes	c	a	a	a	Yes	Yes	Ekgharia	2129
Yes			Yes	a	a	c	Yes	Yes	c	a	a	a	Yes	Yes	Shrihatta	2130
															Ojhara	2131
Yes			Yes	a	a	c	Yes	Yes	c	a	a	a	Yes	Yes	Bichkandi	2132
Yes			Yes	a	a	c	Yes	Yes	c	a	a	b	Yes	Yes	Nandi Banewar	2133
Yes			Yes	a	a	c	Yes	a	c	a	a	b	Yes	Yes	Sabalpur	2134

Availability of miscellaneous facilities (If amenities available code -Yes is given, If not available within the village , the distance range code viz; a for < 5 Kms, b for 5-10 Kms and c for 10+ kms of nearest place where facility is available is given).												Availability of electricity (Yes/No)			
Serial Number	Name of Village	ASHA (Accredited Social Health Activist)	Community centre with/without TV	Sports Field,	Sports Club / Recreation Centre	Cinema / Video Hall	Public Library	Public Reading Room	Newspaper Supply	Assembly Polling station	Birth & Death Registration Office	Power Supply for Domestic Use (ED)	Power Supply for Agricultural Use (EAG)	Power Supply for Commercial Use (EC)	Power Supply for All Uses (EA)
1	2	88	89	90	91	92	93	94	95	96	97	98	99	100	101
2092	Sadpur	Yes	b	b	b	b	b	b	Yes	Yes	b	Yes	Yes	Yes	Yes
2093	Panpara	Yes	b	b	b	b	b	b	b	a	b	Yes	Yes	Yes	Yes
2094	Rayhat	Yes	a	a	b	c	b	b	a	Yes	b	Yes	Yes	No	No
2095	Ranipur	c	c	c	c	c	c	c	Yes	Yes	b	Yes	Yes	No	No
2096	Majiara	Yes	Yes	Yes	Yes	b	b	b	Yes	Yes	b	Yes	Yes	Yes	Yes
2097	Kalidaspur	Yes	a	a	a	a	a	a	a	a	Yes	Yes	Yes	Yes	Yes
2098	Sahora	c	c	Yes	c	c	c	c	Yes	Yes	b	Yes	Yes	Yes	Yes
2099	Sukuria	Yes	Yes	Yes	b	b	b	b	Yes	Yes	a	Yes	Yes	No	No
2100	Jagannathpur	Yes	a	a	a	b	b	b	Yes	a	a	Yes	Yes	No	No
2101	Ghasiara	Yes	b	b	b	c	b	b	Yes	a	b	Yes	Yes	No	No
2102	Tita	Yes	b	a	b	c	c	c	Yes	Yes	Yes	Yes	Yes	Yes	Yes
2103	Bhagulia	Yes	b	a	b	b	a	a	Yes	a	a	Yes	Yes	Yes	Yes
2104	Panuti	Yes	a	a	a	c	a	a	Yes	Yes	a	Yes	Yes	Yes	Yes
2105	Dewar	Yes	b	b	a	b	b	b	b	a	b	Yes	Yes	Yes	Yes
2106	Bhastor	Yes	Yes	Yes	Yes	Yes	a	Yes	Yes	Yes	b	Yes	Yes	Yes	Yes
2107	Talbona	Yes	a	a	a	b	b	b	Yes	Yes	a	Yes	Yes	Yes	Yes
2108	Jhilera	Yes	b	Yes	Yes	b	b	a	Yes	Yes	a	Yes	Yes	Yes	Yes
2109	Senai	Yes	b	a	a	b	b	b	Yes	a	a	Yes	Yes	Yes	Yes
2110	Mandra	Yes	Yes	Yes	Yes	Yes	Yes	Yes	Yes	Yes	Yes	Yes	Yes	Yes	Yes
2111	Mansara	Yes	Yes	Yes	Yes	Yes	Yes	Yes	Yes	Yes	Yes	Yes	Yes	Yes	Yes
2112	Margram	Yes	Yes	Yes	Yes	Yes	Yes	Yes	Yes	Yes	Yes	Yes	Yes	Yes	Yes
2113	Kunnarun	Yes	Yes	Yes	Yes	Yes	Yes	Yes	Yes	Yes	Yes	Yes	Yes	Yes	Yes
2114	Chak Palasi	Yes	Yes	Yes	Yes	Yes	Yes	Yes	Yes	Yes	Yes	Yes	Yes	Yes	Yes
2115	Srirampur	Yes	c	Yes	Yes	Yes	Yes	Yes	Yes	Yes	Yes	Yes	Yes	Yes	Yes
2116	Kogram	Yes	c	Yes	Yes	Yes	Yes	Yes	Yes	Yes	Yes	Yes	Yes	Yes	Yes
2117	Petari	Yes	a	Yes	a	a	a	a	Yes	Yes	Yes	Yes	Yes	Yes	Yes
2118	Kakra	Yes	a	a	a	a	b	b	a	a	a	Yes	Yes	Yes	Yes
2119	Saheb Nagar	Yes	a	a	a	a	a	a	Yes	a	a	Yes	Yes	Yes	Yes
2120	Mahurakandi	Yes	Yes	Yes	a	a	b	b	Yes	Yes	a	Yes	Yes	Yes	Yes
2121	Pashupatibati	Yes	b	b	b	b	b	b	b	b	a	Yes	Yes	Yes	Yes
2122	Mirazapur	Yes	b	Yes	c	b	b	b	a	a	Yes	Yes	Yes	No	No
2123	Dhanghara	Yes	a	a	c	a	b	b	Yes	Yes	a	Yes	Yes	No	No
2124	Gouri Nagar	Yes	a	a	c	a	b	b	Yes	a	a	Yes	Yes	Yes	Yes
2125	Bolpara	a	a	a	a	a	b	b	Yes	a	a	Yes	Yes	No	No
2126	Parsalika	Yes	a	Yes	a	a	a	a	Yes	a	Yes	Yes	Yes	Yes	Yes
2127	Rameswarpur	Yes	a	a	c	a	a	a	Yes	Yes	a	Yes	Yes	Yes	Yes
2128	Gram Salkia	Yes	Yes	a	Yes	Yes	a	a	Yes	Yes	a	Yes	Yes	Yes	Yes
2129	Ekgharia	Yes	a	a	a	a	a	a	Yes	Yes	a	Yes	Yes	Yes	Yes
2130	Shrihatta	Yes	Yes	Yes	a	a	a	a	Yes	Yes	b	Yes	Yes	Yes	Yes
2131	Ojhara														
2132	Bichkandi	Yes	a	a	a	a	a	a	Yes	Yes	a	Yes	Yes	Yes	Yes
2133	Nandi Banewar	Yes	a	Yes	a	a	a	a	a	Yes	a	Yes	Yes	No	No
2134	Sabalpur	Yes	a	a	a	a	a	a	a	Yes	a	Yes	Yes	No	No

Nearest Town		Land Use							
		Area under different types of land use (in hectares rounded up to one decimal place)							
Name	Distance range code i.e. a for < 5 Kms, b for 5-10 Kms and c for 10+ kms .	Forests	Area under Non-agricultural Uses	Barren and Un-cultivable land	Permanent Pastures and Other Grazing Lands	Land Under Miscellaneous Tree Crops etc.	Culturable Waste Land	Name of Village	Serial Number
102	103	104	105	106	107	108	109	2	1
KANDI	b	3.8	8	0	0	0	6	Sadpur	2092
KANDI	c	1.2	1.4	0	0	0	0.2	Panpara	2093
KANDI	b	2.9	2	0	0	0	0	Rayhat	2094
KANDI	c	1.2	22	0	0	0	0	Ranipur	2095
KANDI	b	1.2	8.1	0	0	0	2	Majiara	2096
KANDI	b	0.8	1.1	0	0	0	0	Kalidaspur	2097
KANDI	b	10.8	81.3	0	0	0	1.9	Sahora	2098
KANDI	b	0.5	2	0	0	0	4	Sukuria	2099
KANDI	c	1.2	14.2	0	0	0	12	Jagannathpur	2100
KANDI	c	2	8.7	0	0	0	7.1	Ghasiara	2101
KANDI	c	0.4	3	0	0	0	2.9	Tita	2102
KANDI	b	4	8.1	0	0	0	0	Bhagulia	2103
KANDI	b	1	0.9	0	0	0	1	Panuti	2104
KANDI	b	0.1	5.5	0	0	0	1.6	Dewar	2105
KANDI	c	0	1	0	0	0	47.5	Bhastor	2106
KANDI	b	0	17.1	0	0	0	4	Talbona	2107
KANDI	a	1	7.9	0	0	0	2	Jhilera	2108
KANDI	c	0	16	0	0	0	1.6	Senai	2109
KANDI	a	51.7	58.1	0	0	0	4.2	Mandra	2110
KANDI	c	5.4	17.3	0	0	0	12	Mansara	2111
KANDI	c	0	11	0	0	0	0	Margram	2112
KANDI	c	0	1129.8	0	0	0	256	Kunnarun	2113
KANDI	c	1	2.8	0	0	0	4	Chak Palasi	2114
KANDI	c	3	18	0	0	0	13.7	Srirampur	2115
KANDI	c	3.9	22.6	0	0	0	26	Kogram	2116
KANDI	c	0	34.7	0	0	0	1.1	Petari	2117
KANDI	a	0	3.2	0	0	0	6.2	Kakra	2118
KANDI	a	1	3.5	0	0	0	2	Saheb Nagar	2119
KANDI	a	26	54.5	0	0	0	21.2	Mahurakandi	2120
KANDI	a	7	19.7	0	0	0	12	Pashupatibati	2121
KANDI	a	0	24.2	0	0	0	10.7	Mirazapur	2122
KANDI	a	1	1.4	0	0	0	1	Dhanghara	2123
KANDI	c	0	17.2	0	0	0	0.4	Gouri Nagar	2124
KANDI	c	1.6	36.6	0	0	0	4.2	Bolpara	2125
KANDI	a	0.4	15.4	0	0	0	0	Parsalika	2126
KANDI	a	0	0	0	0	0	0	Rameswarpur	2127
KANDI	a	40	0	0	0	0	0	Gram Salkia	2128
KANDI	c	7	25.4	0	0	0	0	Ekgharia	2129
KANDI	c	0	0	0	0	0	0	Shrihatta	2130
KANDI	c	0	2.2	0	0	0	0	Ojhara	2131
KANDI	b	0	29.3	0	0	0	1	Bichkandi	2132
KANDI	b	0	22.1	0	0	0	1.2	Nandi Baneswar	2133
KANDI	a	22	14	0	0	0	0	Sabalpur	2134

Land Use												
Area under different types of land use (in hectares rounded up to one decimal place)							Area irrigated by source (in hectare).					
Serial Number	Name of Village	Fallow lands other than current fallows	Current Fallows	Net Area Sown	Total Irrigated Land Area	Total Un-irrigated Land Area	Canals (C)	Wells/Tube-wells(W/TW)	Tanks/Lakes(T/L)	Water Falls(WF)	Others(O)	
1	2	110	111	112	113	114	115	116	117	118	119	
2092	Sadpur	0	0	68.4	60	8.4	0	40	10	0	10	
2093	Panpara	0	0	73.5	73.5	0	0.4	24.1	10	0	39	
2094	Rayhat	0	0	131.9	106.9	25	0	0.1	6.3	0	100.5	
2095	Ranipur	0	0	75.1	50.7	24.4	45	0	1.2	0	4.5	
2096	Majiara	0	0	170.2	152	18.2	0	0	16.2	0	135.7	
2097	Kalidaspur	0	0	46.2	43.4	2.8	42.2	0	1.2	0	0	
2098	Sahora	0	0	226.3	100	126.3	0	60.1	15	0	24.9	
2099	Sukuria	0	0	99.2	3.5	95.7	0	0	1.5	0	2	
2100	Jagannathpur	0	0	74.5	59.2	15.3	14.4	40	0.8	0	4	
2101	Ghasiara	0	0	41.3	40	1.3	0	38	1	0	1	
2102	Tita	0	0	122	119	3	0	65	54	0	0	
2103	Bhagulia	0	0	83.4	71.3	12.1	10.1	1.6	0.8	0	58.8	
2104	Panuti	0	0	41	6	35	2.4	0.4	2.4	0	0.8	
2105	Dewar	0	0	71.2	65.1	6.1	49.8	0.1	4.8	0	10.4	
2106	Bhastor	0	0	192.1	181.2	10.9	80	41	60.2	0	0	
2107	Talbona	0	0	75	73	2	3.2	36.4	32.5	0	0.8	
2108	Jhilera	0	0	58.2	53.2	5	3	17	1.2	0	32	
2109	Senai	0	0	113.1	66.1	47	0	16	0.5	0	49.6	
2110	Mandra	0	0	104.4	75.4	29	0	74.8	0.6	0	0	
2111	Mansara	0	0	77.2	66	11.2	0	38	28	0	0	
2112	Margram	0	0	32.1	11	21.1	0	10	1	0	0	
2113	Kunnarun	0	0	947.6	616.9	330.7	142	224	250.9	0	0	
2114	Chak Palasi	0	0	60.4	40	20.4	40	0	0	0	0	
2115	Srirampur	0	0	183.6	178	5.6	0	178	0	0	0	
2116	Kogram	0	0	167.7	160	7.7	0	10	50	0	100	
2117	Petari	0	0	148.5	132.1	16.4	0	66.8	15	0	50.2	
2118	Kakra	0	0	32.5	12.4	20.1	0	12.4	0	0	0	
2119	Saheb Nagar	0	0	35.6	35.6	0	0	5	0	0	30.6	
2120	Mahurakandi	0	0	110.4	40	70.4	0	0	40	0	0	
2121	Pashupatibati	0	0	107.5	97	10.5	0	82	5	0	10	
2122	Mirazapur	0	0	70.7	69	1.7	40	20	9	0	0	
2123	Dhanghara	0	0	40	37	3	0	37	0	0	0	
2124	Gouri Nagar	0	0	37	35.8	1.2	0	31.9	3	0	0.8	
2125	Bolpara	0	0	66.3	55	11.3	0	55	0	0	0	
2126	Parsalika	0	0	49	49	0	0	46.6	2.4	0	0	
2127	Rameswarpur	0	0	27.4	17.6	9.8	0	17.6	0	0	0	
2128	Gram Salkia	0	0	81.5	12.5	69	0	8.8	3.6	0	0	
2129	Ekgharia	0	0	69	52	17	0	50	2	0	0	
2130	Shrihatta	0	0	259.1	201	58.1	0	128	0	0	73	
2131	Ojhara	0	0	39.8	32.4	7.4	0	32.4	0	0	0	
2132	Bichkandi	0	0	91.2	91.2	0	0	88	3.2	0	0	
2133	Nandi Banewar	0	0	43.7	43.7	0	0	42.8	0.9	0	0	
2134	Sabalpur	0	0	108.2	108.2	0	0	16	64	0	28.2	

Name of three most important commodities manufactured			Name of Village	Serial Number
First	Second	Third		
120	121	122	2	1

Sadpur	2092
Panpara	2093
Rayhat	2094
Ranipur	2095
Majiara	2096
Kalidaspur	2097
Sahora	2098
Sukuria	2099
Jagannathpur	2100
Ghasiara	2101
Tita	2102
Bhagulia	2103
Panuti	2104
Dewar	2105
Bhastor	2106
Talbona	2107
Jhilera	2108
Senai	2109
Mandra	2110
Mansara	2111
Margram	2112
Kunnarun	2113
Chak Palasi	2114
Srirampur	2115
Kogram	2116
Petari	2117
Kakra	2118
Saheb Nagar	2119
Mahurakandi	2120
Pashupatibati	2121
Mirazapur	2122
Dhanghara	2123
Gouri Nagar	2124
Bolpara	2125
Parsalika	2126
Rameswarpur	2127
Gram Salkia	2128
Ekgharia	2129
Shrihatta	2130
Ojhara	2131
Bichkandi	2132
Nandi Baneswar	2133
Sabalpur	2134

Census of India 2011
Amenities and Land use

Serial Number	Name of Village	Location code no.	Total area of the village (in hectares rounded up to one decimal place)	Total population (2011 census)	Number of households (2011 census)	Number of educational amenities available in village, the distance range code viz; a for 0-5 kms, b for 5-10 kms, c for 10+ kms of nearest place where facility is available							
						Pre-Primary school (PP)	Primary school (P)	Middle school (M)	Secondary School (S)	Senior Secondary school (SS)	Degree college of arts science & commerce (ASC)	Engineering college(EC)	Medical college (MC)
1	2	3	4	5	6	7	8	9	10	11	12	13	14
2135	Ballabhpur	315962	106.2	495	112	1	1	a	a	a	b	c	c
2136	Satitara	315963	266.2	4325	1028	3	3	1	1	1	b	c	c
2137	Nima Bahadurpur	315964	140.7	3669	822	2	2	1	1	1	a	c	c
2138	Fatepur	315965	214.2	2082	448	2	2	1	a	a	b	c	c
2139	Pachhipara	315966	244.3	1566	398	2	2	a	a	b	b	c	c
2140	Andulia	315967	45.6	468	116	1	1	1	1	1	c	c	c
2141	Modda	315968	185	1607	365	2	2	a	a	a	b	c	c
2142	Rajyadharpur	315969	78.3	494	122	2	1	a	b	b	b		
2143	Rajhat Siuli	315970	196.9	1583	377	1	1	1	a		b		
2144	Gafulia	315971	170.1	782	179	1	1	1	b	b	c		
2145	Hastinapur	315972	235.6	1857	430	2	2	a	a	c	c	c	
2146	Bharwan	315973	257.9	2015	481	1	1						
2147	Chaitpur	315974	377.1	2742	694	2	2	1	a	b	b		
2148	Hatisala	315975	218.9	1592	367	2	2	a	a	b	b	c	c
2149	Belgram	315976	106.7	3413	731	4	4	a	a	a	a	c	
2150	Phupra	315977	147.9	872	198	1	1	a	a	a	2	c	
2151	Togra	315978	83.8	631	157	1	1	a	a	a	a	c	c
2152	Achhoan	315979	89	2219	494	a	a	a			a	c	
2153	Shibrambati	315980	151.7	3616	846	3	2	2	2	1			
2154	Janardanpur	315981	60.7	2220	527	2	1	a			a		
2155	Muniadihi	315982	156.6	3606	865	3	3	1					
2156	Panch Thupi	315983	649.4	7956	1815	6	6	2	2	1			
2157	Pulia	315984	125.2	2261	483	1	1						
2158	Maliandi	315985	450.3	1974	485	3	3	1	a	a	c	c	c
2159	Beharkhanda Nabagram	315986	52.4	579	131	1	1	a	a	a	a	c	c
2160	Sundarpur	315987	339.6	6093	1396	4	4	2	1	b	c	c	c
2161	Baidyanathpur	315988	178.8	3408	865	2	2						
2162	Sona Bharai	315989	357	3518	810	2	2	1	1	1	1		
2163	Tarapur	315990	150.9	524	131	1	1	a	a	a	c	c	c
2164	Jaohari	315991	437.8	1530	367	2	2	1	1	c	c	c	
2165	Billangal Hata	315992	274.5	0	0								
2166	Majlishpur	315993	449.9	4779	1063	4	4	c	b	a	c	c	c
2167	Mamudpur	315994	84.6	409	90	b	a	b	b	b	c	c	c
Block T O T A L :			29966	257466	60732	262	254	63	33	15	3	0	0
District T O T A L :			508950.3	5703115	1286200	3989	3805	979	501	299	18	6	7

- Village Directory

(As in 2009)

le. (If not available within the < 5 Kms, b for 5-10 Kms and c cility is available is given).						Number of Medical Amenities available. (If not available within the village , the distance range code viz; a for < 5 Kms, b for 5-10 Kms and c for 10+ kms of nearest place where facility is available is given).												
Management institute (MI)	Polytechnic (Pt)	Vocational training school /ITI	Non-formal training centre (NFTC)	Special school for disabled (SSD)	Others (specify)	Community health centre (CHC)	Primary health centre (PHC)	Primary health sub centre (PHS)	Maternity and child welfare centre (MCW)	T.B. clinic (TBC)	Hospital-allopathic (HA)	Hospital-alternative medicine (HO)	Dispensary (D)	Veterinary hospital (VH)	Mobile health clinic (MHC)	Family welfare centre (FWC)	Name of Village	Serial Number
15	16	17	18	19	20	21	22	23	24	25	26	27	28	29	30	31	2	1
c	c	c	c	c													Ballabhpur	2135
c	c	c	c	c				1									Satitara	2136
c	c	c	c	c		a	a	a		c	c				a		Nima Bahadurpur	2137
c	c	c	c	c		b	a	b		c	c	a	a		a		Fatepur	2138
c	c	c		c		b	a	b		c	c				a		Pachhipara	2139
c	c	c	c	c		b	b	b	b	b	b	b	a	a	a	b	Andulia	2140
c	c	c	c	c		b	b	b	b	b	b	b	a	a	a	b	Modda	2141
																	Rajyadharpur	2142
								1									Rajhat Siuli	2143
						c	b										Gafulia	2144
						c	b										Hastinapur	2145
						1	1	b	b								Bharwan	2146
						c	a										Chaitpur	2147
c	c	c	c	c	c	b	a	a	c	c	b	b	1	b	a	b	Hatisala	2148
						b	b	1	b	b	b			b		b	Belgram	2149
						a	b	a	b								Phupra	2150
					1	c	b	a									Togra	2151
					1	b	b										Achhoan	2152
		1			3	c	c	1									Shibrambati	2153
		1			1			1					1				Janardanpur	2154
																	Muniadihi	2155
							1	1									Panch Thupi	2156
		a															Pulia	2157
	c	c	c	c		a	a	b	b	b	c	1			b		Maliandi	2158
c	c	c	c	c		a	a	a	b	a	a	a	b		c		Beharkhanda Nabagram	2159
	c	c	c	c		2	1	1	1	1	1	2	1	2	2	1	Sundarpur	2160
								1									Baidyanathpur	2161
						a	a	b		a				b			Sona Bharai	2162
c	c	c	c	c													Tarapur	2163
	c	c						1									Jaohari	2164
																	Billangal Hata	2165
c	c	c	c	c		c	b	1	c	c	c	c	c	c	c	c	Majlishpur	2166
c	c	c	c			c	b	c		c			b	c	b		Mamudpur	2167
0	0	5	0	0	16	5	6	39	11	4	3	4	28	4	2	18	: Block T O T A L	
7	11	38	94	14	263	44	144	633	152	68	37	25	417	46	15	133	: District T O T A L	

Serial Number	Name of Village	Number of Non-Government Medical Amenities available.							Availability of drinking water - Yes / No							
		Charitable non Govt. hospital/Nursing home.	Medical practitioner with MBBS Degree	Medical practitioner with other degree	Medical practitioner with no degree	Traditional practitioner and faith healer	Medicine Shop	Others	Tap water (Treated/Untreated)	Well water (Covered / Uncovered well)	Hand Pump	Tube wells / Bore well	Spring	River / Canal	Tank / Pond / Lake	Others
1	2	32	33	34	35	36	37	38	39	40	41	42	43	44	45	46
2135	Ballabhpur	0	0	0	0	0	0	0	No	No	Yes	Yes	No	Yes	Yes	No
2136	Satitara	0	0	0	0	0	0	0	Yes	No	Yes	Yes	No	Yes	Yes	No
2137	Nima Bahadurpur	0	3	2	2	2	1	0	Yes	No	Yes	No	No	No	Yes	No
2138	Fatepur	0	1	0	0	0	0	0	Yes	No	Yes	No	No	No	Yes	No
2139	Pachhipara	0	0	0	0	0	0	0	No	No	Yes	No	No	No	Yes	No
2140	Andulia	0	0	0	0	0	0	0	No	No	No	Yes	No	No	Yes	No
2141	Modda	0	0	1	1	0	0	0	No	No	No	Yes	No	Yes	Yes	No
2142	Rajyadharpur	0	0	1	1	0	1	0	No	Yes	Yes	Yes	No	No	No	No
2143	Rajhat Siuli	0	0	1	0	0	1	0	No	Yes	Yes	Yes	No	No	No	No
2144	Gafulia	0	1	1	1	0	0	0	No	No	Yes	No	No	No	No	No
2145	Hastinapur	0	3	2	1	1	1	0	No	No	Yes	No	No	No	No	No
2146	Bharwan	0	0	0	0	0	0	0	No	No	Yes	Yes	No	No	Yes	No
2147	Chaitpur	0	0	3	2	1	3	0	No	No	Yes	No	No	No	No	No
2148	Hatisala	0	0	0	0	0	20	0	No	No	Yes	Yes	No	Yes	Yes	No
2149	Belgram	0	0	0	0	0	0	0	No	No	Yes	No	No	No	No	No
2150	Phupra	0	0	0	0	0	0	0	Yes	No	Yes	No	No	No	No	No
2151	Togra	0	0	0	1	0	0	0	Yes	No	Yes	No	No	No	No	No
2152	Achhoan	0	0	1	0	0	0	0	Yes	No	Yes	No	No	No	No	No
2153	Shibrambati	0	0	2	1	1	4	0	Yes	No	Yes	No	No	No	No	No
2154	Janardanpur	0	0	2	2	1	1	0	Yes	No	Yes	No	No	No	No	No
2155	Muniadihi	0	0	0	1	1	0	0	Yes	No	Yes	No	No	No	No	No
2156	Panch Thupi	0	0	2	1	2	1	0	Yes	No	Yes	No	No	Yes	No	No
2157	Pulia	0	0	1	1	1	0	0	No	No	Yes	No	No	Yes	No	No
2158	Maliandi	0	0	0	0	0	0	0	Yes	Yes	Yes	Yes	No	Yes	Yes	Yes
2159	Beharkhanda Nabagram	0	0	0	0	0	0	0	No	No	Yes	Yes	No	Yes	Yes	No
2160	Sundarpur	0	1	4	4	0	5	0	No	No	Yes	Yes	No	Yes	Yes	No
2161	Baidyanathpur	0	0	0	0	0	1	0	No	No	Yes	No	No	No	Yes	No
2162	Sona Bharai	0	0	0	0	0	0	0	No	No	Yes	Yes	No	No	No	No
2163	Tarapur	0	0	0	0	0	0	0	Yes	Yes	Yes	Yes	No	No	Yes	Yes
2164	Jaohari	0	0	0	0	0	0	0	No	No	Yes	No	No	No	Yes	No
2165	Billangal Hata															
2166	Majlishpur	0	0	0	0	0	0	0	No	No	Yes	No	No	No	Yes	No
2167	Mamudpur	0	0	0	0	0	0	0	Yes	Yes	Yes	Yes	No	Yes	Yes	Yes
Block T O T A L :		1	20	58	78	46	55	0	19	8	97	103	0	53	109	6
District T O T A L :		40	97	458	1754	798	1174	87	219	151	1524	1149	0	623	1457	45

Availability of toilet & others Yes / No				Communication and transport facilities (If amenities available code -Yes is given except for Village Pin Code ,If not available within the village , the distance range code viz; a for < 5 Kms, b for 5-10 Kms and c for 10+ kms of nearest place where facility is available is given).								
Community toilet including bath.	Community toilet excluding bath.	Rural sanitary mart or sanitary hardware outlet available near the village.	Community bio- gas or recycle of waste for productive use.	Post office(PO)	Sub post office (SPO)	Post & Telegraph office (P&TO)	Village Pin Code	Telephones (Land lines)	Public call office (PCO)	Mobile phone coverage	Name of Village	Serial Number
47	48	49	50	51	52	53	54	55	56	57	2	1
No	No	No	Yes	b	a	b	742132	Yes	a	Yes	Ballabhpur	2135
No	No	No	Yes		Yes	Yes	742170	Yes	Yes	Yes	Satitara	2136
No	No	No	No	a	a	a	742138	Yes	Yes	Yes	Nima Bahadurpur	2137
No	No	No	No	Yes	b	b	742132	a	a	Yes	Fatepur	2138
No	No	No	No	a	b	b	742132	Yes	a	Yes	Pachhipara	2139
No	No	Yes	No	b	b	b	742138	a	a	Yes	Andulia	2140
No	No	Yes	No	a	b	b	742168	a	Yes	Yes	Modda	2141
No	Yes	No	No	a		b	742132	Yes	b	Yes	Rajyadharpur	2142
No	No	No	No		Yes	b	742161	Yes	b	Yes	Rajhat Siuli	2143
No	No	No	No	c	a	b	742161	b	c	Yes	Gafulia	2144
No	No	No	No	c	Yes	b	742161	a	Yes	Yes	Hastinapur	2145
No	No	No	Yes	c	a	b	742161	Yes	a	Yes	Bharwan	2146
No	No	No	No		b	Yes	742161	Yes	Yes	Yes	Chaitpur	2147
No	No	No	No	a	b	b	742132	Yes	a	b	Hatisala	2148
No	No	No	No	b	a	a	742168	Yes	a	Yes	Belgram	2149
No	No	No	No			b	742132	Yes	c	Yes	Phupra	2150
No	No	No	No			b	742161	Yes	c	Yes	Togra	2151
No	No	No	No	a		b	742132	Yes	b	Yes	Achhoan	2152
No	No	No	No			b	742161	Yes	Yes	Yes	Shibrambati	2153
No	No	No	No	Yes		Yes	742132	Yes	Yes	Yes	Janardanpur	2154
No	No	No	No		Yes	b	742161	Yes	b	Yes	Muniadihi	2155
No	No	No	No		Yes	b	742161	Yes	Yes	Yes	Panch Thupi	2156
No	No	No	No			b	742132	a	b	Yes	Pulia	2157
No	No	No	No	Yes		b	742161	Yes	b	Yes	Maliandi	2158
No	No	No	No	a		c	742161	a	a	Yes	Beharkhanda Nabagram	2159
No	No	No	Yes	Yes	Yes	b	742161	Yes	Yes	Yes	Sundarpur	2160
No	No	No	No	a	a	a	742161	a	a	a	Baidyanathpur	2161
No	No	Yes	No	a	a	b	742161	Yes		Yes	Sona Bharai	2162
No	No	No	No	Yes		b	742161	b	Yes	Yes	Tarapur	2163
No	No	No	No	c	Yes	b	742161	a	b	Yes	Jaohari	2164
											Billangal Hata	2165
No	No	No	No	Yes	c	c	742161	Yes	Yes	Yes	Majlishpur	2166
No	No	No	No	b		b	742166	Yes	a	Yes	Mamudpur	2167
1	4	31	20	26	15	5	155	79	48	142	: Block T O T A L	
31	66	389	51	202	305	56	1875	952	640	1711	: District T O T A L	

Communication and transport facilities (If amenities available code -Yes is given except for Village Pin Code ,If not available within the village , the distance range code viz; a for < 5 Kms, b for 5-10 Kms and c for 10+ kms of nearest place where facility is available is given).												Village connected to highway (If amenities available code viz; a for < 5 Kms, b for 5-10 Kms and c for 10+ kms of nearest place where facility is available is given).				
Serial Number	Name of Village	Internet cafes/ Common service centre (CSC)	Private courier facility	Bus service (Public & Private)	Railway stations	Auto/Modified Autos	Taxis and Vans	Tractors	Cycle-pulled rickshaws(Manual & Machine driven)	Carts driven by animals	Sea /River ferry service	Connected to national highway(NH)	Connected to state highway(SH)	Connected to major district road (MDR)	Connected to others district road	Pucca roads
1	2	58	59	60	61	62	63	64	65	66	67	68	69	70	71	72
2135	Ballabhpur	b	b	a	c	b	Yes	Yes	Yes	Yes	b					a
2136	Satitara	Yes	b	Yes	c	Yes	Yes	Yes	Yes	Yes	a			Yes		Yes
2137	Nima Bahadurpur	b	Yes	Yes	c	Yes	Yes	Yes	Yes	Yes	c	Yes	Yes		Yes	Yes
2138	Fatepur	a	a	Yes	c	a	Yes	Yes	Yes	Yes	c	a		Yes		Yes
2139	Pachhipara	a	Yes	Yes	c	Yes	Yes	Yes	Yes	Yes	c	a		Yes	Yes	Yes
2140	Andulia	a	a	Yes	c	b	Yes	Yes	Yes	Yes	c	c	c		Yes	Yes
2141	Modda	a	b	Yes	c	Yes	Yes	Yes	Yes	Yes	b	c	c	Yes	Yes	Yes
2142	Rajyadharpur	b	b	Yes	c	b	Yes	b	Yes	Yes	Yes				Yes	a
2143	Rajhat Siuli	c	b	Yes	c	a	Yes	Yes	Yes	b	b					Yes
2144	Gafulia	c	b	a	b	b	Yes	Yes	Yes	Yes	b	b	b	a	Yes	a
2145	Hastinapur	c	Yes	a	c	b	Yes	Yes	Yes	Yes	b	c	c	b		b
2146	Bharwan	a	b	a	c	c	Yes	Yes	Yes	Yes	b	c	a	a		a
2147	Chaitpur	b	b	Yes	c	b	Yes	Yes	Yes	Yes	Yes				Yes	Yes
2148	Hatisala	b	Yes	Yes	c	c	Yes	Yes	Yes	Yes	Yes	c	c	c	b	a
2149	Belgram	a	b	a	c	c	Yes	Yes	Yes	Yes	b	c	Yes			a
2150	Phupra	c	b	Yes	c	c	Yes	Yes	Yes	Yes	a	c			Yes	Yes
2151	Togra	c	b	Yes	c	c	Yes	Yes	Yes	Yes	c			Yes	Yes	Yes
2152	Achhoan	c	b	a	c	b	a	Yes	Yes	Yes	b					a
2153	Shibrambati	Yes	Yes	Yes	c	c	Yes	Yes	Yes	Yes	b			Yes	Yes	Yes
2154	Janardanpur	Yes	Yes	b	c	c	Yes	Yes	Yes	Yes	b				Yes	Yes
2155	Muniadihi	c	b	a	c	c	a	Yes	Yes	Yes	c				Yes	a
2156	Panch Thupi	Yes	Yes	Yes	c	c	Yes	Yes	Yes	Yes	c				Yes	Yes
2157	Pulia	b	a	Yes	c	c	a	Yes	Yes	Yes	c				Yes	Yes
2158	Maliandi	b	b	Yes	c	b	Yes	Yes	Yes	Yes	Yes		Yes	Yes		Yes
2159	Beharkhanda Nabagram	a	c	Yes	c	b	Yes	Yes	Yes	a	Yes	c	c	a	b	Yes
2160	Sundarpur	c	b	Yes	c	Yes	Yes	Yes	Yes	Yes	c	c			c	Yes
2161	Baidyanathpur	a	a	a	c	a	a	b	Yes	Yes	Yes	c	Yes	Yes	c	Yes
2162	Sona Bharai	a	a	Yes	c	b	Yes	Yes	Yes	Yes	c				Yes	Yes
2163	Tarapur	b	b	Yes	c	b	Yes	Yes	Yes	Yes	b	Yes	Yes	Yes	Yes	a
2164	Jaohari	b	c	a	c	b	Yes	Yes	Yes	Yes	b	c				a
2165	Billangal Hata															
2166	Majlishpur	b	c	Yes	c	c	Yes	Yes	Yes	Yes	c	c	Yes			a
2167	Mamudpur	c	b	Yes	c	a	Yes	Yes	Yes	Yes	b	Yes	Yes		Yes	Yes
Block T O T A L :		12	17	62	1	22	81	121	141	148	16	16	28	19	58	66
District T O T A L :		119	73	495	74	140	974	993	1582	1551	229	100	133	237	566	772

ys,village roads, banks & credit societies :-Yes is given, If not available within the code viz; a for < 5 Kms, b for 5-10 Kms place where facility is available is given).													Availability of miscellaneous facilities (If amenities available code -Yes is given, If not available within the village , the distance range code viz; a for < 5 Kms, b for 5-10 Kms and c for 10+ kms of nearest place where facility is available is given).			
Kutchcha roads	Water bounded macadam(WBM) roads	Navigable waterway (river/canal)(NW)	Footpaths (FP)	Commercial & Co-operative Banks	ATM	Agricultural Credit Societies	Self-Help Group (SHG)	Public distribution system (PDS) shop	Mandis / Regular market	Weekly Haat	Agricultural marketing society	Integrated Child Development Scheme (Nutritional Centres)	Anganwadi Centre (Nutritional Centres)	Others (Nutritional Centres)	Name of Village	Serial Number
73	74	75	76	77	78	79	80	81	82	83	84	85	86	87	2	1
Yes			Yes	a	a	c	Yes	Yes	c	Yes	Yes	Yes	Yes	Yes	Ballabhpur	2135
Yes			Yes			c	Yes	Yes	c	Yes	Yes	Yes	Yes	Yes	Satitara	2136
Yes			Yes	a	a	c	Yes	a	c	a	a	a	Yes	Yes	Nima Bahadurpur	2137
Yes			Yes	a	a	c	Yes	Yes	c	Yes	Yes	a	Yes	Yes	Fatepur	2138
Yes			Yes	a	a	c	Yes	a	c	a	a	a	Yes	Yes	Pachhipara	2139
Yes	c	c	Yes	a	a	c	Yes	a	c	a	a	a	Yes	Yes	Andulia	2140
Yes	c	c	Yes	a	a	c	Yes	Yes	c	a	a	a	Yes	Yes	Modda	2141
Yes	Yes		Yes			c	Yes	Yes	c	Yes	Yes	Yes	Yes	Yes	Rajyadharpur	2142
Yes			Yes			c	Yes	Yes	c	Yes	Yes	Yes	Yes	Yes	Rajhat Siuli	2143
Yes	Yes	Yes	Yes	b	b	b	Yes	a	c	a	a	Yes	Yes	Yes	Gafulia	2144
Yes		Yes	Yes	Yes	c	Yes	Yes	Yes	c	b	Yes	Yes	Yes	Yes	Hastinapur	2145
Yes	a	a	Yes	a	b	c	Yes	Yes	c	b	b	b	Yes	Yes	Bharwan	2146
Yes		Yes	Yes	b	b	c	Yes	Yes	c	Yes	Yes	Yes	Yes	Yes	Chaitpur	2147
Yes	Yes	b	Yes	a	b	c	Yes	a	c	a	b	Yes	Yes	Yes	Hatisala	2148
Yes		Yes	Yes		a	c	Yes	Yes	c	Yes	Yes	Yes	Yes	Yes	Belgram	2149
Yes						c	Yes	Yes	b	Yes	Yes	Yes	Yes	Yes	Phupra	2150
a		Yes				c	Yes	Yes	c	Yes	Yes	Yes	Yes	Yes	Togra	2151
Yes		Yes			b	Yes	Yes	Yes	c	Yes	Yes	Yes	Yes	Yes	Achhoan	2152
Yes		Yes	Yes	Yes	c	Yes	Yes	Yes	Yes	Yes	Yes	Yes	Yes	Yes	Shibrambati	2153
Yes		Yes			c	Yes	Yes	c	Yes	Yes	Yes	Yes	Yes	Yes	Janardanpur	2154
Yes		Yes			c	Yes	Yes	c	Yes	Yes	Yes	Yes	Yes	Yes	Muniadihi	2155
Yes		Yes			c	Yes	Yes	c	Yes	Yes	Yes	Yes	Yes	Yes	Panch Thupi	2156
Yes		Yes			c	Yes	Yes	c	Yes	Yes	Yes	Yes	Yes	Yes	Pulia	2157
Yes	Yes	Yes	Yes		b	Yes	Yes	c	Yes	Yes	Yes	Yes	Yes	Yes	Maliandi	2158
Yes	Yes	Yes	a	b	c	Yes	b	c	Yes	Yes	Yes	Yes	Yes	Yes	Beharkhanda Nabagram	2159
Yes	b	Yes	Yes	b	c	Yes	Yes	Yes	Yes	b	Yes	Yes	Yes	Yes	Sundarpur	2160
Yes	b	Yes	b	b	c	Yes	Yes	c	Yes	Yes	Yes	Yes	Yes	Yes	Baidyanathpur	2161
Yes	Yes		Yes	a	b	c	Yes	a	c	a	b	Yes	Yes	Yes	Sona Bharai	2162
a		Yes	Yes			c	Yes	Yes	b	Yes	Yes	Yes	Yes	Yes	Tarapur	2163
Yes		Yes	a	b	b	Yes	Yes	c	Yes	Yes	Yes	Yes	Yes	Yes	Jaohari	2164
															Billangal Hata	2165
Yes		Yes	b	c	c	Yes	Yes	c	Yes	Yes	Yes	Yes	Yes	Yes	Majlishpur	2166
Yes	Yes	Yes	a	c	Yes	b	b	c	b	Yes	Yes	Yes	Yes	Yes	Mamudpur	2167
148	26	27	135	15	2	17	153	88	7	46	54	81	152	150	: Block T O T A L	
1576	443	281	1550	203	24	211	1829	1126	191	348	605	1150	1780	1780	: District T O T A L	

Availability of miscellaneous facilities (If amenities available code -Yes is given, If not available within the village , the distance range code viz; a for < 5 Kms, b for 5-10 Kms and c for 10+ kms of nearest place where facility is available is given).												Availability of electricity (Yes/No)			
Serial Number	Name of Village	ASHA (Accredited Social Health Activist)	Community centre with/without TV	Sports Field,	Sports Club / Recreation Centre	Cinema / Video Hall	Public Library	Public Reading Room	Newspaper Supply	Assembly Polling station	Birth & Death Registration Office	Power Supply for Domestic Use (ED)	Power Supply for Agricultural Use (EAG)	Power Supply for Commercial Use (EC)	Power Supply for All Uses (EA)
1	2	88	89	90	91	92	93	94	95	96	97	98	99	100	101
2135	Ballabhpur	Yes	Yes	Yes	Yes	Yes	Yes	Yes	Yes	Yes	Yes	Yes	Yes	No	No
2136	Satitara	Yes	Yes	Yes	Yes	Yes	Yes	Yes	Yes	Yes	Yes	Yes	Yes	No	No
2137	Nima Bahadurpur	Yes	Yes	a	Yes	a	a	Yes	Yes	Yes	a	Yes	Yes	Yes	Yes
2138	Fatepur	a	a	a	a	a	b	b	Yes	Yes	a	Yes	Yes	Yes	Yes
2139	Pachhipara	Yes	a	Yes	a	a	Yes	Yes	Yes	Yes	a	Yes	Yes	Yes	Yes
2140	Andulia	Yes	a	Yes	a	a	a	a	Yes	a	a	Yes	Yes	Yes	Yes
2141	Modda	Yes	a	a	a	a	b	b	Yes	Yes	a	Yes	Yes	Yes	Yes
2142	Rajyadharpur	Yes	Yes	Yes	Yes	Yes	Yes	Yes	Yes	Yes	Yes	Yes	Yes	Yes	Yes
2143	Rajhat Siuli	Yes	Yes	Yes	Yes	Yes	Yes	Yes	Yes	Yes	Yes	Yes	Yes	Yes	Yes
2144	Gafulia	Yes	Yes	Yes	Yes	Yes	Yes	Yes	Yes	Yes	Yes	Yes	Yes	Yes	Yes
2145	Hastinapur	Yes	Yes	Yes	Yes	Yes	Yes	Yes	Yes	Yes	Yes	Yes	Yes	Yes	Yes
2146	Bharwan	Yes	Yes	Yes	b	b	b	b	Yes	Yes	a	Yes	Yes	Yes	Yes
2147	Chaitpur	Yes	Yes	Yes	Yes	Yes	Yes	Yes	Yes	Yes	Yes	Yes	Yes	Yes	Yes
2148	Hatisala	Yes	b	Yes	Yes	b	a	b	Yes	Yes	a	Yes	Yes	No	No
2149	Belgram	Yes	Yes	Yes	Yes	Yes	Yes	Yes	Yes	Yes	Yes	Yes	Yes	No	No
2150	Phupra	Yes	Yes	Yes	Yes	Yes	Yes	Yes	Yes	Yes	Yes	Yes	Yes	No	No
2151	Togra	Yes	Yes	Yes	Yes	Yes	Yes	Yes	Yes	Yes	a	Yes	Yes	No	No
2152	Achhoan	Yes	Yes	Yes	Yes	Yes	Yes	Yes	Yes	a	Yes	Yes	Yes	No	No
2153	Shibrambati	Yes	Yes	Yes	Yes	Yes	Yes	Yes	Yes	Yes	Yes	Yes	Yes	No	No
2154	Janardanpur	Yes	Yes	Yes	Yes	Yes	Yes	Yes	Yes	Yes	Yes	Yes	Yes	No	No
2155	Muniadihi	Yes	Yes	Yes	Yes	Yes	Yes	Yes	Yes	Yes	Yes	Yes	Yes	No	No
2156	Panch Thupi	Yes	Yes	Yes	Yes	Yes	Yes	Yes	Yes	Yes	Yes	Yes	Yes	No	No
2157	Pulia	Yes	Yes	Yes	Yes	Yes	Yes	Yes	Yes	Yes	Yes	Yes	Yes	No	No
2158	Maliandi	Yes	Yes	Yes	Yes	Yes	Yes	Yes	Yes	Yes	Yes	Yes	Yes	Yes	Yes
2159	Beharkhanda Nabagram	Yes	Yes	Yes	Yes	b	Yes	b	Yes	Yes	b	Yes	Yes	No	No
2160	Sundarpur	Yes	Yes	Yes	Yes	Yes	Yes	Yes	Yes	Yes	Yes	Yes	Yes	Yes	Yes
2161	Baidyanathpur	Yes	Yes	Yes	Yes	Yes	Yes	Yes	Yes	Yes	Yes	Yes	Yes	Yes	Yes
2162	Sona Bharai	Yes	Yes	Yes	Yes	b	b	Yes	Yes	Yes	a	Yes	Yes	Yes	Yes
2163	Tarapur	Yes	Yes	Yes	Yes	Yes	Yes	Yes	Yes	Yes	Yes	Yes	Yes	Yes	Yes
2164	Jaohari	Yes	Yes	Yes	Yes	b	b	b	b	Yes	b	Yes	Yes	No	No
2165	Billangal Hata														
2166	Majlishpur	Yes	Yes	a	c	b	c	c	Yes	Yes	b	Yes	Yes	Yes	Yes
2167	Mamudpur	Yes	Yes	a	a	a	c	c	Yes	a	b	Yes	Yes	Yes	Yes
Block T O T A L :		144	79	92	78	56	55	63	125	124	53	155	142	110	110
District T O T A L :		1642	915	1004	929	558	606	725	1416	1549	602	1886	1405	1106	1005

Nearest Town		Land Use							
		Area under different types of land use (in hectares rounded up to one decimal place)							
Name	Distance range code i.e. a for < 5 Kms, b for 5-10 Kms and c for 10+ kms .	Forests	Area under Non-agricultural Uses	Barren and Un-cultivable land	Permanent Pastures and Other Grazing Lands	Land Under Miscellaneous Tree Crops etc.	Culturable Waste Land	Name of Village	Serial Number
102	103	104	105	106	107	108	109	2	1
KANDI	b	0	32	0	0	0	1	Ballabhpur	2135
KANDI	c	2	90	0	0	0	0	Satitara	2136
KANDI	c	1	35.8	0	0	0	0	Nima Bahadurpur	2137
KANDI	c	2	73.6	0	0	0	2.4	Fatepur	2138
KANDI	c	20.2	47	0	0	0	2	Pachhipara	2139
KANDI	b	2	9.4	0	0	0	0.5	Andulia	2140
KANDI	b	18.4	23.8	0	0	0	1.8	Modda	2141
KANDI	b	1.2	20	0	0	0	0.4	Rajyadharpur	2142
KANDI	c	4	23.9	0	0	0	40	Rajhat Siuli	2143
KANDI	b	0	11.4	0	0	0	3	Gafulia	2144
KANDI	b	76.5	23.9	0	0	0	2.8	Hastinapur	2145
KANDI	c	0	59.6	0	0	0	8.1	Bharwan	2146
KANDI	c	9	65.1	0	0	0	40	Chaitpur	2147
KANDI	b	0	4.5	0	0	0	2.2	Hatisala	2148
KANDI	b	0	7.7	0	0	0	1.6	Belgram	2149
KANDI	c	0.5	5.3	0	0	0	4	Phupra	2150
KANDI	c	0	2.2	0	0	0	0	Togra	2151
KANDI	b	0	0.9	0	0	0	0	Achhoan	2152
KANDI	c	0	40.4	0	0	0	22.1	Shibrambati	2153
KANDI	c	0	0	0	0	0	0	Janardanpur	2154
KANDI	c	0	23.7	0	0	0	4	Muniadihi	2155
		0.2	18.1	0	0	0	2	Panch Thupi	2156
KANDI	c	2	11.7	0	0	0	8.1	Pulia	2157
KANDI	c	15	239.3	0	0	0	0	Maliandi	2158
KANDI	c	5.3	4	0	0	0	8.6	Beharkhanda Nabagram	2159
KANDI	c	4.5	12	0	0	0	10	Sundarpur	2160
KANDI	c	1.5	20.3	0	0	0	8	Baidyanathpur	2161
KANDI	b	0	76.5	0	0	0	24.6	Sona Bharai	2162
KANDI	b	0	25.7	0	0	0	9.8	Tarapur	2163
KANDI	c	0	24.8	0	0	0	1	Jaohari	2164
		0	1	0	0	0	1	Billangal Hata	2165
KANDI	c	2	81.4	0	0	0	0	Majlishpur	2166
KANDI	c	0	21.2	0	0	0	1	Mamudpur	2167
0	0	478.6	4982.7	0	0	0	1471.8	: Block T O T A L	
0	0	1110.1	101507	0	0	0	23211	: District T O T A L	

Land Use												
Area under different types of land use (in hectares rounded up to one decimal place)							Area irrigated by source (in hectare).					
Serial Number	Name of Village	Fallow lands other than current fallows	Current Fallows	Net Area Sown	Total Irrigated Land Area	Total Un-irrigated Land Area	Canals (C)	Wells/Tube-wells(W/TW)	Tanks/Lakes(T/L)	Water Falls(WF)	Others(O)	
1	2	110	111	112	113	114	115	116	117	118	119	
2135	Ballabhpur	0	0	73.2	73.2	0	0	72.3	0.9	0	0	
2136	Satitara	0	0	174.2	108.2	66	0	88	20.2	0	0	
2137	Nima Bahadurpur	0	0	103.9	75.1	28.8	0	68	7.1	0	0	
2138	Fatepur	0	0	136.1	85	51.1	33.4	48.6	3	0	0	
2139	Pachhipara	0	0	175	95	80	0	95	0	0	0	
2140	Andulia	0	0	33.7	17	16.7	0	17	0	0	0	
2141	Modda	0	0	141	105.6	35.3	0	50.5	10.2	0	44.8	
2142	Rajyadharpur	0	0	56.7	5.6	51.1	0	4.8	0.8	0	0	
2143	Rajhat Siuli	0	0	129	110	19	12	28	70	0	0	
2144	Gafulia	0	0	155.8	124.2	31.6	29	60.9	34.3	0	0	
2145	Hastinapur	0	0	132.4	99.7	32.7	0	99.7	0	0	0	
2146	Bharwan	0	0	190.3	157.8	32.5	16.2	80.9	40.5	0	20.2	
2147	Chaitpur	0	0	263	260	3	0	120	140	0	0	
2148	Hatisala	0	0	212.1	146.9	65.2	12.8	92.8	39.3	0	2	
2149	Belgram	0	0	97.4	80.8	16.6	0	76.6	4.2	0	0	
2150	Phupra	0	0	138.1	122.4	15.7	0	107.8	4.6	0	10	
2151	Togra	0	0	81.6	63.6	18	0	59.1	4.6	0	0	
2152	Achhoan	0	0	88	67.3	20.8	0	62.5	4.8	0	0	
2153	Shibrambati	0	0	89.2	89.2	0	6.1	66.3	16.9	0	0	
2154	Janardanpur	0	0	60.7	43.5	17.1	0	38.7	4.8	0	0	
2155	Muniadihi	0	0	128.9	93	35.9	0	82.5	10.5	0	0	
2156	Panch Thupi	0	0	629.1	491	138.1	1.4	203.7	12.9	0	273	
2157	Pulia	0	0	103.4	102.6	0.7	0	90.5	12.1	0	0	
2158	Maliandi	0	0	196	59	137	0	50	3	0	6	
2159	Beharkhanda Nabagram	0	0	34.5	33	1.5	0	33	0	0	0	
2160	Sundarpur	0	0	313.1	185.7	127.4	0	145.2	40.5	0	0	
2161	Baidyanathpur	0	0	149	70	79	0	65	5	0	0	
2162	Sona Bharai	0	0	255.9	242.8	13.1	0	161.9	8.1	0	72.8	
2163	Tarapur	0	0	115.4	107.3	8.1	0	52.6	8.1	0	46.5	
2164	Jaohari	0	0	411.9	147.9	264.1	12.8	95.8	39.3	0	0	
2165	Billangal Hata	0	0	272.5	42	230.5	0	0	0	0	42	
2166	Majlishpur	0	0	366.5	280.9	85.6	0	266.4	5.5	0	9	
2167	Mamudpur	0	0	62.4	61.3	1	61.3	0	0	0	0	
Block T O T A L :		0	0	23031	17948	5082.6	5996.9	7042.2	2355.9	0		
District T O T A L :		0	0	383117	244525	138592	42449	165243	20766	263.1		

Name of three most important commodities manufactured			Name of Village	Serial Number
First	Second	Third		
120	121	122	2	1
			Ballabhpur	2135
			Satitara	2136
			Nima Bahadurpur	2137
			Fatepur	2138
			Pachhipara	2139
			Andulia	2140
			Modda	2141
			Rajyadharpur	2142
			Rajhat Siuli	2143
			Gafulia	2144
			Hastinapur	2145
			Bharwan	2146
			Chaitpur	2147
			Hatisala	2148
			Belgram	2149
			Phupra	2150
			Togra	2151
			Achhoan	2152
			Shibrambati	2153
			Janardanpur	2154
			Muniadihi	2155
			Panch Thupi	2156
			Pulia	2157
			Maliandi	2158
			Beharkhanda Nabagram	2159
			Sundarpur	2160
			Baidyanathpur	2161
			Sona Bharai	2162
			Tarapur	2163
			Jaohari	2164
			Billangal Hata	2165
			Majlishpur	2166
			Mamudpur	2167
			: Block T O T A L	
			: District T O T A L	

Appendices to Village Directory

Appendix I - Village Directory

Summary showing total number of villages having Educational, Medical and other amenities - C.D. Block level (Rural)

District : Murshidabad (333)

Sl. No.	Name of C.D. Block	Total number of inhabited villages in the C.D. Block	Total Rural population of C.D. block	Villages having educational institutions							
				Pre-primary school	Primary school	Middle school	Secondary school	Senior secondary school (SS)	Degree college of arts science & commerce	Degree college of engineering	Medical college
1	2	3	4	5	6	7	8	9	10	11	12
1	0070 - Farakka	56	167826	45	45	12	9	11	2	2	3
2	0071 - Samsarganj	24	108718	24	24	13	8	6	1	0	0
3	0072 - Suti-I	46	150803	43	43	19	11	10	0	0	0
4	0073 - Suti - II	24	110767	23	23	7	3	2	0	0	0
5	0074 - Raghunathganj-I	56	133114	53	53	14	10	4	0	0	0
6	0075 - Raghunathganj-II	36	131236	33	33	21	7	6	0	0	0
7	0076 - Lalgola	84	335831	71	71	35	17	12	2	0	0
8	0077 - Sagardighi	178	310461	153	153	60	29	20	1	0	0
9	0078 - Bhagawangola-I	54	202071	49	49	23	12	7	0	0	0
10	0079 - Bhagawangola-II	56	158024	54	54	21	13	4	0	0	0
11	0080 - Raninagar-II	30	190885	30	30	24	13	4	0	0	0
12	0081 - Jalangi	39	252477	37	37	23	15	13	0	0	0
13	0082 - Domkal	77	363976	73	73	40	30	19	3	1	0
14	0083 - Raninagar-I	57	164675	51	51	19	10	6	0	0	0
15	0084 - Murshidabad Jiaganj	127	234565	101	101	28	20	15	0	0	0
16	0085 - Nabagram	109	227586	106	106	49	23	12	2	1	1
17	0086 - Khargram	138	273332	132	132	55	31	16	1	0	0
18	0087 - Kandi	84	220145	82	82	34	13	10	0	0	0
19	0088 - Berhampore	124	337623	116	116	53	31	14	0	1	0
20	0089 - Hariharpara	55	257571	53	53	30	17	14	1	0	0
21	0090 - Nawda	28	226859	28	28	22	13	9	2	1	0
22	0091 - Beldanga-I	55	310470	52	52	30	19	13	0	0	0
23	0092 - Beldanga-II	61	250458	61	60	40	18	10	0	0	0
24	0093 - Bharatpur-II	51	153474	50	50	29	19	9	0	0	0
25	0094 - Bharatpur-I	82	172702	77	77	35	16	9	0	0	0
26	0095 - Burwan	155	257466	148	148	57	29	15	2	0	0
Total		1886	5703115	1745	1744	793	436	270	17	6	4

Villages having educational institutions (contd.)

Village having Medical institutions

Sl. No.	Name of C.D. Block	Management institute	Poly - technic	Vocational training school /ITI	Non - formal training centre	Special school for disabled	Others (specify)	No educational facility	Community health centre	Primary health centre
1	0070 - Farakka	2	2	1	2	0	1	11	0	7
2	0071 - Samsarganj	0	0	0	0	0	6	0	1	1
3	0072 - Suti-I	0	0	0	0	0	11	2	1	12
4	0073 - Suti-II	0	0	0	1	0	7	1	1	1
5	0074 - Raghunathganj-I	0	1	1	0	0	0	3	0	4
6	0075 - Raghunathganj-II	0	0	0	1	0	3	2	2	4
7	0076 - Lalgola	0	0	0	0	0	7	13	1	5
8	0077 - Sagardighi	0	0	0	0	0	30	20	0	6
9	0078 - Bhagawangola-I	0	0	1	4	1	1	5	0	3
10	0079 - Bhagawangola-II	0	0	2	0	0	0	2	1	3
11	0080 - Raninagar-II	0	2	2	7	0	6	0	9	4
12	0081 - Jalangi	0	2	1	0	0	4	2	0	3
13	0082 - Domkal	0	1	1	4	0	2	4	1	5

14	0083 - Raninagar-I	0	0	1	0	1	0	6	1	4
15	0084 - Murshidabad Jiaganj	0	0	1	0	0	26	22	0	3
16	0085 - Nabagram	1	2	3	0	0	5	2	0	8
17	0086 - Khargram	0	0	3	0	0	9	6	1	9
18	0087 - Kandi	1	0	1	10	0	0	2	1	9
19	0088 - Berhampore	0	0	6	1	0	10	8	1	5
20	0089 - Hariharpara	0	0	3	0	0	12	2	1	4
21	0090 - Nawda	0	0	0	1	0	0	0	3	7
22	0091 - Beldanga-I	0	0	0	0	0	13	3	1	4
23	0092 - Beldanga-II	0	0	0	1	0	5	0	4	8
24	0093 - Bharatpur-II	0	0	1	1	0	4	0	3	10
25	0094 - Bharatpur-I	1	1	3	1	0	9	5	3	3
26	0095 - Burwan	0	0	5	0	0	14	5	4	6
Total :		5	11	36	34	2	185	126	40	138

Villages having Medical institutions (contd...)

Sl. No.	Name of CD Block	Primary health sub centre	Maternity and child welfare centre	T.B. Clinic	Hospital - allopathic	Hospital - alternative medicine	Dispensary	Veterinary hospital	Mobile health clinic	Family welfare centre	Medical practioner (with MBBS Degree)
1	2	22	23	24	25	26	27	28	29	30	31
1	0070 - Farakka	11	1	0	0	0	4	0	2	0	3
2	0071 - Samsrganj	9	2	1	1	0	3	0	1	1	1
3	0072 - Suti-I	22	1	1	3	1	3	2	2	2	1
4	0073 - Suti-II	5	1	0	0	0	2	0	0	0	2
5	0074 - Raghunathganj-I	21	5	8	2	2	5	3	0	3	0
6	0075 - Raghunathganj-II	16	3	0	1	0	4	0	0	0	0
7	0076 - Lalgola	24	2	0	2	0	4	2	0	1	2
8	0077 - Sagardighi	38	4	2	1	0	9	4	0	1	5
9	0078 - Bhagawangola-I	10	18	1	1	2	11	4	0	16	3
10	0079 - Bhagawangola-II	12	0	3	2	1	5	1	0	3	0
11	0080 - Raninagar-II	11	2	1	2	3	11	1	1	6	2
12	0081 - Jalangi	22	3	1	1	0	1	2	0	1	2
13	0082 - Domkal	39	22	22	4	3	7	4	3	20	2
14	0083 - Raninagar-I	18	0	0	2	0	7	0	0	5	1
15	0084 - Murshidabad Jiaganj	27	0	0	1	0	5	0	0	0	0
16	0085 - Nabagram	36	6	1	2	0	7	5	0	2	4
17	0086 - Khargram	30	3	2	1	0	8	1	1	4	3
18	0087 - Kandi	30	5	5	1	0	1	2	0	6	0
19	0088 - Berhampore	56	2	3	0	0	12	4	0	1	0
20	0089 - Hariharpara	28	2	3	1	0	5	1	0	2	2
21	0090 - Nawda	16	3	0	1	1	6	1	0	3	1
22	0091 - Beldanga-I	26	4	0	1	2	9	0	0	0	4
23	0092 - Beldanga-II	33	4	1	0	0	4	0	0	2	0
24	0093 - Bharatpur-II	21	7	1	1	0	4	1	0	5	2
25	0094 - Bharatpur-I	29	19	4	1	1	5	2	0	18	0
26	0095 - Burwan	39	11	4	3	3	23	3	1	18	10
Total :		629	130	64	35	19	165	43	11	120	50

Villages having Medical institutions (contd.)						Villages having drinking water									
Sl. No.	Name of C.D. Block	Medical practioner (with other degree)	Medicine shop	Others	No medical facility	Tap water (treated/untreated)	Well water (covered/uncovered well)	Hand pump	Tubewell/borewell	Spring	River/canal	Tank/pond/lake	Others	No drinking water facility	
1	2	32	33	34	35	36	37	38	39	40	41	42	43	44	
1	0070 - Farakka	5	9	5	24	1	23	39	18	0	19	48	0	0	
2	0071 - Samserganj	2	5	0	5	1	1	23	5	0	10	15	0	0	
3	0072 - Suti-I	9	4	0	11	2	0	44	18	0	18	30	7	1	
4	0073 - Suti-II	3	2	0	2	0	0	19	15	0	9	19	0	0	
5	0074 - Raghunathganj-I	10	9	0	21	3	2	54	25	0	25	53	0	0	
6	0075 - Raghunathganj-II	1	3	0	9	3	2	21	13	0	13	13	1	1	
7	0076 - Lalgola	3	14	0	33	5	7	53	55	0	22	60	0	1	
8	0077 - Sagardighi	22	14	0	92	7	4	169	118	0	31	172	1	2	
9	0078 - Bhagawangola-I	3	6	0	10	5	5	53	40	0	21	44	0	1	
10	0079 - Bhagawangola-II	2	12	0	19	0	0	55	11	0	9	41	0	1	
11	0080 - Raninagar-II	4	11	1	5	10	9	27	22	0	9	15	0	0	
12	0081 - Jalangi	3	8	4	9	20	7	28	23	0	13	24	3	2	
13	0082 - Domkal	14	18	0	20	45	14	70	65	0	20	63	0	0	
14	0083 - Raninagar-I	7	18	0	21	8	18	44	39	0	18	39	2	0	
15	0084 - Murshidabad Jiaganj	5	20	3	80	0	1	125	28	0	30	86	6	0	
16	0085 - Nabagram	16	14	2	30	14	2	102	83	0	15	86	2	0	
17	0086 - Khargram	8	13	0	84	3	2	114	130	0	69	135	9	1	
18	0087 - Kandi	11	10	0	30	13	4	45	75	0	36	72	0	0	
19	0088 - Berhampore	13	24	1	46	7	13	89	78	0	37	72	1	0	
20	0089 - Hariharpara	5	16	1	14	6	5	26	40	0	23	31	1	0	
21	0090 - Nawda	9	15	0	4	12	5	27	6	0	1	0	0	1	
22	0091 - Beldanga-I	3	38	0	3	15	12	33	33	0	27	52	3	0	
23	0092 - Beldanga-II	9	21	4	9	4	3	47	40	0	25	51	2	0	
24	0093 - Bharatpur-II	11	14	4	13	12	0	47	19	0	22	46	1	0	
25	0094 - Bharatpur-I	6	7	1	40	4	4	73	47	0	48	81	0	1	
26	0095 - Burwan	41	21	0	56	19	8	97	103	0	53	109	6	0	
Total :		225	346	26	690	219	151	1524	1149	0	623	1457	45	12	

Villages having Post & Telegraph									Villages having transport						
Sl. No.	Name of C.D. Block	Post office	Sub post office	Post & tele-graph office	Phone (land lines)	Public call office	Mobile phone coverage	Internet cafes/Common service centre	Village roads - pucca road	Bus service (public/private)	Railway station	Auto/modified autos	Taxi & vans	Tractors	Navigable water ways (river/canal/sea ferry service)
1	2	45	46	47	48	49	50	51	52	53	54	55	56	57	58
1	0070 - Farakka	6	8	4	18	17	47	5	21	4	3	0	29	16	11
2	0071 - Samserganj	3	4	0	12	8	21	2	10	3	3	1	10	12	7
3	0072 - Suti-I	0	13	0	11	14	36	0	27	15	1	13	24	16	8
4	0073 - Suti-II	1	6	1	15	9	21	1	15	4	0	4	6	15	5
5	0074 - Raghunathganj-I	2	7	0	41	11	53	0	21	16	2	8	23	25	6
6	0075 - Raghunathganj-II	1	11	2	11	7	25	0	18	2	0	2	13	14	5
7	0076 - Lalgola	4	11	3	23	12	82	3	38	9	5	7	38	17	5
8	0077 - Sagardighi	4	29	1	104	52	162	5	39	28	13	8	86	65	7
9	0078 - Bhagawangola-I	1	13	0	22	20	51	3	33	11	4	1	46	21	12
10	0079 - Bhagawangola-II	6	9	4	27	16	51	23	25	5	1	2	34	33	11
11	0080 - Raninagar-II	4	12	8	13	8	27	1	17	15	0	3	22	15	5
12	0081 - Jalangi	3	11	1	22	11	39	5	14	19	0	1	23	24	8
13	0082 - Domkal	2	10	0	46	39	71	6	42	32	0	8	59	56	10
14	0083 - Raninagar-I	8	11	0	19	17	40	1	27	11	0	1	30	21	5
15	0084 - Murshidabad Jiaganj	2	11	2	38	33	110	8	57	36	12	38	77	65	24
16	0085 - Nabagram	12	12	5	52	24	99	3	27	35	1	1	38	32	8

17	0086 - Khargram	15	14	4	60	42	127	5	35	37	1	2	54	67	23
18	0087 - Kandi	11	10	2	49	29	83	5	27	22	0	0	61	76	12
19	0088 - Berhampore	9	30	7	57	43	107	1	57	28	12	6	61	65	18
20	0089 - Hariharpara	9	11	0	21	15	50	4	23	8	0	2	19	26	12
21	0090 - Nawda	20	3	0	26	13	27	1	24	20	0	0	16	26	2
22	0091 - Beldanga-I	16	13	0	39	30	54	6	27	9	2	2	26	30	7
23	0092 - Beldanga-II	7	15	2	52	43	58	8	20	25	9	6	32	46	16
24	0093 - Bharatpur-II	9	14	1	40	38	49	2	25	15	4	0	27	25	8
25	0094 - Bharatpur-I	21	2	4	55	41	79	9	37	24	0	2	39	64	19
26	0095 - Burwan	26	15	5	79	48	142	12	66	62	1	22	81	121	27
Total :		202	305	56	952	640	1711	119	772	495	74	140	974	993	281

Sl. No.	Name of C.D. Block	Banks		Credit societies		Villages having recreation facility			
		Commercial & co-operative	ATM	Agricultural credit societies	Cinema/Video halls	Public library	Public reading rooms	Availability of news paper	
1	2	59	60	61	62	63	64	65	
1	0070 - Farakka	5	1	3	27	33	36	44	
2	0071 - Samserganj	3	1	2	8	7	11	21	
3	0072 - Suti-I	5	0	7	13	8	8	22	
4	0073 - Suti-II	2	0	4	6	6	8	13	
5	0074 - Raghunathganj-I	5	2	4	9	9	10	44	
6	0075 - Raghunathganj-II	4	1	2	6	7	6	23	
7	0076 - Lalgola	6	1	4	38	39	68	68	
8	0077 - Sagardighi	13	2	9	47	49	96	139	
9	0078 - Bhagawangola-I	6	0	4	24	26	25	49	
10	0079 - Bhagawangola-II	8	0	5	7	13	11	23	
11	0080 - Raninagar-II	7	0	10	17	21	24	28	
12	0081 - Jalangi	9	1	4	20	22	24	23	
13	0082 - Domkal	17	2	22	10	18	18	58	
14	0083 - Raninagar-I	4	0	5	11	13	19	27	
15	0084 - Murshidabad Jiaganj	11	2	7	13	14	16	78	
16	0085 - Nabagram	8	0	19	58	60	63	97	
17	0086 - Khargram	9	1	17	47	48	49	91	
18	0087 - Kandi	8	0	10	7	11	14	66	
19	0088 - Berhampore	14	3	17	77	73	77	104	
20	0089 - Hariharpara	7	1	5	19	21	20	39	
21	0090 - Nawda	11	2	14	5	6	6	23	
22	0091 - Beldanga-I	6	0	2	12	18	18	53	
23	0092 - Beldanga-II	8	1	7	6	9	10	51	
24	0093 - Bharatpur-II	7	1	6	5	9	13	39	
25	0094 - Bharatpur-I	5	0	5	10	11	12	68	
26	0095 - Burwan	15	2	17	56	55	63	125	
Total :		203	24	211	558	606	725	1416	

Sl. No.	Name of C.D. Block	Miscellaneous				Villages having power supply		
		Public Distribution system (PDS) shop	Weekly haat	Assembly polling station	Birth & death registration office	Available	Not available	
1	2	66	67	68	69	70	71	
1	0070 - Farakka	33	7	41	30	56	0	
2	0071 - Samserganj	17	1	22	7	24	0	
3	0072 - Suti-I	26	4	37	11	46	0	
4	0073 - Suti-II	16	0	18	7	24	0	

5	0074 - Raghunathganj-I	24	3	47	7	56	0
6	0075 - Raghunathganj-II	31	2	34	13	36	0
7	0076 - Lalgola	58	4	76	42	84	0
8	0077 - Sagardighi	93	5	131	40	178	0
9	0078 - Bhagawangola-I	40	11	47	20	54	0
10	0079 - Bhagawangola-II	35	11	42	4	56	0
11	0080 - Raninagar-II	21	14	27	23	30	0
12	0081 - Jalangi	29	17	36	21	39	0
13	0082 - Domkal	49	39	70	20	77	0
14	0083 - Raninagar-I	30	19	43	15	57	0
15	0084 - Murshidabad Jiaganj	66	19	76	20	127	0
16	0085 - Nabagram	56	11	89	35	109	0
17	0086 - Khargram	68	12	123	46	138	0
18	0087 - Kandi	34	4	71	21	84	0
19	0088 - Berhampore	92	36	111	67	124	0
20	0089 - Hariharpara	42	27	51	26	55	0
21	0090 - Nawda	20	10	26	10	28	0
22	0091 - Beldanga-I	44	10	48	25	55	0
23	0092 - Beldanga-II	40	10	55	14	61	0
24	0093 - Bharatpur-II	27	10	41	10	51	0
25	0094 - Bharatpur-I	47	16	63	15	82	0
26	0095 - Burwan	88	46	124	53	155	0
Total :		1126	348	1549	602	1886	0

**Appendix IA -Village Directory
Villages by number of Primary Schools**

District : Murshidabad (333)

Sl.No.	Name of C.D.Block	Total number of inhabited villages	Number of primary schools				
			None	One	Two	Three	Four +
1	2	3	4	5	6	7	8
1	0070 - Farakka	56	11	30	7	3	5
2	0071 - Samserganj	24	0	5	10	5	4
3	0072 - Suti-I	46	3	21	9	4	9
4	0073 - Suti-II	24	1	11	6	4	2
5	0074 - Raghunathganj-I	56	3	26	17	8	2
6	0075 - Raghunathganj-II	36	3	11	13	5	4
7	0076 - Lalgola	84	13	36	9	13	13
8	0077 - Sagardighi	178	25	104	37	6	6
9	0078 - Bhagawangola-I	54	5	21	16	4	8
10	0079 - Bhagawangola-II	56	2	29	13	7	5
11	0080 - Raninagar-II	30	0	9	10	1	10
12	0081 - Jalangi	39	2	9	8	6	14
13	0082 - Domkal	77	4	24	20	14	15
14	0083 - Raninagar-I	57	6	24	15	3	9
15	0084 - Murshidabad Jiaganj	127	26	67	21	11	2
16	0085 - Nabagram	109	3	54	38	6	8
17	0086 - Khargram	138	6	68	44	10	10
18	0087 - Kandi	84	2	35	31	9	7
19	0088 - Berhampore	124	8	49	37	17	13
20	0089 - Hariharpara	55	2	20	13	7	13
21	0090 - Nawda	28	0	2	3	5	18
22	0091 - Beldanga-I	55	3	16	8	10	18
23	0092 - Beldanga-II	61	1	11	22	16	11
24	0093 - Bharatpur-II	51	1	18	12	9	11
25	0094 - Bharatpur-I	82	5	47	16	11	3
26	0095 - Burwan	155	7	77	53	9	9
Total :		1886	142	824	488	203	229

Appendix IB - Village Directory
Villages by Primary, Middle and Secondary Schools

District : Murshidabad (333)

Sl. No.	Name of C.D. Block	Total number of inhabited villages	Type of educational institutions available			
			No School	At least one primary school and no middle school	At least one primary school and one middle school	At least one middle school and one secondary school
1	2	3	4	5	6	7
1	0070 - Farakka	56	11	33	12	9
2	0071 - Samserganj	24	0	11	13	8
3	0072 - Suti-I	46	2	25	18	11
4	0073 - Suti-II	24	1	16	7	3
5	0074 - Raghunathganj-I	56	3	39	14	10
6	0075 - Raghunathganj-II	36	3	12	21	7
7	0076 - Lalgola	84	13	36	35	14
8	0077 - Sagardighi	178	25	93	60	28
9	0078 - Bhagawangola-I	54	5	26	23	12
10	0079 - Bhagawangola-II	56	2	33	21	13
11	0080 - Raninagar-II	30	0	6	24	11
12	0081 - Jalangi	39	2	14	23	15
13	0082 - Domkal	77	4	33	40	28
14	0083 - Raninagar-I	57	6	32	19	9
15	0084 - Murshidabad Jiaganj	127	26	73	28	20
16	0085 - Nabagram	109	2	58	48	23
17	0086 - Khargram	138	6	77	55	29
18	0087 - Kandi	84	2	48	34	13
19	0088 - Berhampore	124	8	63	53	26
20	0089 - Hariharpara	55	2	23	30	17
21	0090 - Nawda	28	0	6	22	13
22	0091 - Beldanga-I	55	3	22	30	18
23	0092 - Beldanga-II	61	1	20	40	18
24	0093 - Bharatpur-II	51	0	22	28	19
25	0094 - Bharatpur-I	82	5	42	35	15
26	0095 - Burwan	155	6	91	57	28
Total :		1886	138	954	790	417

Appendix IC - Village Directory
Villages with different sources of Drinking Water facilities available

District : Murshidabad (333)

Sl. No.	Name of C.D. Block	Number of villages with different sources of drinking water facilities available				
		Only tap (treated/untreated)	Only well (covered / uncovered)	Only tubewell /borewell	Only handpump	More than one source only from tap, well, tubewell,hand pump
1	2	3	4	5	6	7
1	0070 - Farakka	0	6	8	20	22
2	0071 - Samserganj	0	0	1	18	5
3	0072 - Suti-I	0	0	1	27	17
4	0073 - Suti-II	0	0	5	9	10
5	0074 - Raghunathganj-I	0	0	2	27	27
6	0075 - Raghunathganj-II	0	0	10	18	4
7	0076 - Lalgola	0	0	25	25	32
8	0077 - Sagardighi	0	0	7	58	111
9	0078 - Bhagawangola-I	0	0	0	13	40
10	0079 - Bhagawangola-II	0	0	0	44	11
11	0080 - Raninagar-II	0	0	2	2	25
12	0081 - Jalangi	0	0	4	10	23
13	0082 - Domkal	0	0	2	7	68
14	0083 - Raninagar-I	0	0	11	16	30
15	0084 - Murshidabad Jiaganj	0	1	1	98	27
16	0085 - Nabagram	0	1	5	25	78
17	0086 - Khargram	0	0	22	7	108
18	0087 - Kandi	0	0	35	7	40
19	0088 - Berhampore	0	0	27	43	53
20	0089 - Hariharpara	0	0	24	10	21
21	0090 - Nawda	0	0	0	12	15
22	0091 - Beldanga-I	0	2	11	15	27
23	0092 - Beldanga-II	0	0	13	18	30
24	0093 - Bharatpur-II	1	0	0	26	24
25	0094 - Bharatpur-I	0	0	8	32	41
26	0095 - Burwan	0	0	58	40	57
Total :		1	10	282	627	946

Appendix II - Village Directory

Villages with 5000 and above population which do not have one or more amenities available

District : Murshidabad (333)

Sl. No.	Name of C.D. Block	Name of village	Location code number	Population	Amenities not available (indicate N.A. where amenity not available)						
					Senior secondary school	College	Primary health sub centre	Tap drinking water	Bus facility	Approach by pucca road	Banks
1	2	3	4	5	6	7	8	9	10	11	12
1	0070 - Farakka	Uttar Bhabanipur	313790	5509	Available	N.A.	Available	N.A.	N.A.	Available	N.A.
2	0070 - Farakka	Bewa (P)	313794	15265	Available	N.A.	Available	N.A.	N.A.	N.A.	N.A.
3	0070 - Farakka	Jafar Ganj	313809	12114	Available	Available	Available	N.A.	N.A.	Available	N.A.
4	0070 - Farakka	Ballalpur	313811	7217	N.A.	N.A.	Available	N.A.	Available	Available	N.A.
5	0070 - Farakka	Imamnagar	313815	6933	Available	N.A.	N.A.	N.A.	Available	Available	N.A.
6	0070 - Farakka	Kuli	313819	28092	Available	N.A.	N.A.	N.A.	N.A.	Available	N.A.
7	0070 - Farakka	Bhabanipur	313820	11465	N.A.	N.A.	Available	Available	N.A.	N.A.	Available
8	0070 - Farakka	Jigri Kulgachhi	313823	6004	N.A.	N.A.	Available	N.A.	N.A.	Available	N.A.
9	0071 - Samsanganj	Malancha	313840	16918	Available	Available	Available	N.A.	Available	Available	Available
10	0071 - Samsanganj	Antar Dwipa	313843	10610	N.A.	N.A.	Available	N.A.	N.A.	Available	Available
11	0071 - Samsanganj	Adwaita Nagar	313844	6176	N.A.	N.A.	Available	N.A.	N.A.	N.A.	N.A.
12	0071 - Samsanganj	Umarpur	313846	5785	N.A.	N.A.	N.A.	N.A.	N.A.	N.A.	N.A.
13	0071 - Samsanganj	Dogachhi	313848	13848	Available	N.A.	Available	N.A.	N.A.	N.A.	N.A.
14	0071 - Samsanganj	Laskarpur	313850	6756	Available	N.A.	N.A.	N.A.	N.A.	N.A.	N.A.
15	0071 - Samsanganj	Balbalpara	313852	5207	N.A.	N.A.	Available	N.A.	N.A.	Available	N.A.
16	0071 - Samsanganj	Chandni Daha	313855	5996	N.A.	N.A.	N.A.	N.A.	N.A.	Available	N.A.
17	0071 - Samsanganj	Hasimpur	313861	6539	N.A.	N.A.	Available	N.A.	N.A.	N.A.	N.A.
18	0072 - Suti-I	Kadoa	313883	5159	N.A.	N.A.	N.A.	N.A.	Available	Available	N.A.
19	0072 - Suti-I	Bahutali	313885	15963	Available	N.A.	Available	N.A.	Available	Available	Available
20	0072 - Suti-I	Sidhari	313887	5362	N.A.	N.A.	Available	N.A.	Available	Available	N.A.
21	0072 - Suti-I	Hilora	313898	7667	Available	N.A.	Available	N.A.	Available	Available	N.A.
22	0072 - Suti-I	Bangasbati	313905	6378	Available	N.A.	Available	N.A.	N.A.	Available	Available
23	0072 - Suti-I	Gambhira	313906	7097	N.A.	N.A.	N.A.	N.A.	Available	Available	N.A.
24	0072 - Suti-I	Harua	313908	9012	Available	N.A.	Available	N.A.	Available	Available	Available
25	0072 - Suti-I	Sadikpur	313920	5245	Available	N.A.	Available	N.A.	N.A.	Available	N.A.
26	0072 - Suti-I	Ahiron	313929	17079	Available	N.A.	Available	Available	Available	Available	Available
27	0073 - Suti-II	Bauripuni	313944	5036	N.A.	N.A.	Available	N.A.	N.A.	N.A.	N.A.
28	0073 - Suti-II	Umrapur	313945	19855	N.A.	N.A.	Available	N.A.	N.A.	N.A.	N.A.
29	0073 - Suti-II	Bahagalpur	313946	11528	N.A.	N.A.	Available	N.A.	N.A.	Available	N.A.
30	0073 - Suti-II	Baliaghata	313947	5610	N.A.	N.A.	N.A.	N.A.	N.A.	N.A.	N.A.
31	0073 - Suti-II	Bazegazipur	313949	6502	Available	N.A.	N.A.	N.A.	N.A.	Available	N.A.
32	0073 - Suti-II	Mahesail	313954	16178	N.A.	N.A.	N.A.	N.A.	N.A.	Available	Available
33	0074 - Raghunathganj-I	Kanupur	313992	8865	Available	N.A.	Available	N.A.	N.A.	Available	N.A.
34	0074 - Raghunathganj-I	Barala	314009	5580	Available	N.A.	Available	N.A.	Available	Available	Available
35	0074 - Raghunathganj-I	Jarur	314011	6435	N.A.	N.A.	Available	N.A.	Available	Available	N.A.
36	0074 - Raghunathganj-I	Ramkantapur	314029	5208	N.A.	N.A.	Available	N.A.	Available	N.A.	N.A.
37	0074 - Raghunathganj-I	Ramchandrabati	314034	5648	N.A.	N.A.	Available	Available	Available	N.A.	N.A.
38	0074 - Raghunathganj-I	Nutanganj	314043	5805	N.A.	N.A.	Available	N.A.	N.A.	Available	N.A.
39	0075 - Raghunathganj-II	Giria Kismat	314063	7153	N.A.	N.A.	Available	N.A.	N.A.	Available	N.A.
40	0075 - Raghunathganj-II	Sekandara	314064	21668	Available	N.A.	Available	N.A.	N.A.	Available	N.A.
41	0075 - Raghunathganj-II	Kul Gachhi	314119	11292	N.A.	N.A.	Available	N.A.	N.A.	N.A.	N.A.
42	0075 - Raghunathganj-II	Bahara	314123	12862	N.A.	N.A.	Available	Available	N.A.	Available	N.A.
43	0075 - Raghunathganj-II	Kasia Danga	314124	14025	N.A.	N.A.	Available	N.A.	N.A.	Available	Available
44	0076 - Lalgola	Maia	314146	15131	N.A.	N.A.	Available	N.A.	N.A.	Available	Available
45	0076 - Lalgola	Bayra	314147	15259	Available	N.A.	Available	N.A.	Available	Available	N.A.
46	0076 - Lalgola	Paharpur	314153	13368	N.A.	N.A.	Available	Available	Available	Available	N.A.
47	0076 - Lalgola	Amarkunda	314168	5605	N.A.	N.A.	N.A.	N.A.	N.A.	Available	N.A.
48	0076 - Lalgola	Ilimpur	314175	6204	Available	N.A.	Available	N.A.	N.A.	N.A.	N.A.
49	0076 - Lalgola	Nasipur	314186	8696	N.A.	N.A.	Available	N.A.	N.A.	Available	N.A.
50	0076 - Lalgola	Rajrampur	314196	10528	Available	N.A.	N.A.	N.A.	Available	Available	N.A.
51	0076 - Lalgola	Paikpara	314198	12138	N.A.	N.A.	Available	N.A.	N.A.	Available	N.A.
52	0076 - Lalgola	Nadaipur	314205	9401	N.A.	N.A.	N.A.	N.A.	Available	Available	N.A.

53	0076 - Lalgola	Upar Fatepur	314212	7142	N.A.	N.A.	N.A.	N.A.	N.A.	N.A.	N.A.
54	0076 - Lalgola	Krishnapur	314218	19462	N.A.	Available	Available	Available	N.A.	Available	Available
55	0076 - Lalgola	Kartikpur	314220	5687	N.A.	N.A.	N.A.	N.A.	N.A.	N.A.	N.A.
56	0076 - Lalgola	Kaimegha	314221	8176	N.A.	N.A.	Available	N.A.	N.A.	Available	N.A.
57	0076 - Lalgola	Bansgara	314222	8671	N.A.	N.A.	Available	N.A.	N.A.	Available	N.A.
58	0076 - Lalgola	Lalgola	314224	31698	Available	N.A.	N.A.	Available	Available	Available	N.A.
59	0076 - Lalgola	Paschim	314232	5056	N.A.	N.A.	Available	N.A.	N.A.	Available	Available
60	0076 - Lalgola	Durbarpara Krishnapur Dinurpara	314233	7502	N.A.	N.A.	Available	N.A.	N.A.	Available	Available
61	0076 - Lalgola	Brahimottar Manick Chak	314234	7800	Available	N.A.	N.A.	N.A.	N.A.	Available	N.A.
62	0076 - Lalgola	Bajupur Madhupur	314235	9771	Available	N.A.	Available	N.A.	N.A.	Available	N.A.
63	0076 - Lalgola	Diar Fatepur	314237	10536	Available	N.A.	Available	N.A.	N.A.	N.A.	Available
64	0076 - Lalgola	Sites Nagar	314238	7123	N.A.	N.A.	N.A.	N.A.	N.A.	N.A.	N.A.
65	0077 - Sagardighi	Ramna Sekhdighi	314244	6367	Available	N.A.	Available	N.A.	Available	N.A.	Available
66	0077 - Sagardighi	Kantanagar	314281	9453	Available	N.A.	Available	N.A.	N.A.	Available	N.A.
67	0077 - Sagardighi	Bokhara	314300	8000	Available	N.A.	Available	N.A.	Available	Available	N.A.
68	0077 - Sagardighi	Jugor	314324	6080	N.A.	N.A.	Available	N.A.	N.A.	Available	N.A.
69	0077 - Sagardighi	Popara	314326	10107	Available	N.A.	Available	Available	Available	N.A.	Available
70	0077 - Sagardighi	Balia	314378	10299	Available	N.A.	Available	N.A.	Available	Available	N.A.
71	0077 - Sagardighi	Kabilpur	314379	16489	Available	N.A.	Available	N.A.	N.A.	Available	N.A.
72	0077 - Sagardighi	Charkabilpur	314380	5438	Available	N.A.	N.A.	N.A.	N.A.	N.A.	N.A.
73	0077 - Sagardighi	Char Mathurapur	314381	7112	N.A.	N.A.	Available	N.A.	N.A.	Available	N.A.
74	0077 - Sagardighi	Dasturhat	314426	9959	N.A.	N.A.	Available	N.A.	N.A.	N.A.	N.A.
75	0078 - Bhagawangola-I	Dakshin	314436	19813	Available	N.A.	N.A.	N.A.	N.A.	Available	N.A.
76	0078 - Bhagawangola-I	Hanumanta Nagar Kantanagar	314437	15587	N.A.	N.A.	N.A.	Available	N.A.	Available	Available
77	0078 - Bhagawangola-I	Mahishasthali	314440	17785	Available	N.A.	Available	Available	Available	Available	Available
78	0078 - Bhagawangola-I	Belia Syampur	314441	11847	N.A.	N.A.	N.A.	N.A.	Available	Available	N.A.
79	0078 - Bhagawangola-I	Digha	314460	6171	N.A.	N.A.	Available	N.A.	Available	Available	N.A.
80	0078 - Bhagawangola-I	Telia	314466	8259	N.A.	N.A.	Available	N.A.	Available	Available	Available
81	0078 - Bhagawangola-I	Bhundar Kismat	314468	5800	N.A.	N.A.	N.A.	N.A.	Available	Available	N.A.
82	0078 - Bhagawangola-I	Habaspur	314487	17148	N.A.	N.A.	Available	Available	N.A.	N.A.	Available
83	0078 - Bhagawangola-I	Kasba Bahadurpur	314488	7470	Available	N.A.	N.A.	N.A.	Available	Available	Available
84	0079 - Bhagawangola-II	Nasipur	314502	25644	Available	N.A.	N.A.	N.A.	Available	Available	Available
85	0079 - Bhagawangola-II	Khamar Diar	314504	8385	N.A.	N.A.	Available	N.A.	N.A.	N.A.	N.A.
86	0079 - Bhagawangola-II	Khagjana	314518	6232	N.A.	N.A.	N.A.	N.A.	N.A.	N.A.	Available
87	0079 - Bhagawangola-II	Kolan	314523	6435	N.A.	N.A.	N.A.	N.A.	N.A.	N.A.	N.A.
88	0079 - Bhagawangola-II	Radhakantapur Bhandara	314524	5747	N.A.	N.A.	Available	N.A.	N.A.	N.A.	N.A.
89	0079 - Bhagawangola-II	Benipur	314546	5167	N.A.	N.A.	Available	N.A.	Available	Available	N.A.
90	0079 - Bhagawangola-II	Pukhuria	314547	5904	N.A.	N.A.	Available	N.A.	N.A.	Available	N.A.
91	0079 - Bhagawangola-II	Dakshin Sahar	314562	7849	N.A.	N.A.	N.A.	N.A.	N.A.	Available	N.A.
92	0080 - Raninagar-II	Malibari	314569	11586	N.A.	N.A.	Available	Available	N.A.	Available	N.A.
93	0080 - Raninagar-II	Tejsingpur	314574	7702	N.A.	N.A.	Available	Available	Available	N.A.	N.A.
94	0080 - Raninagar-II	Ramnagar	314578	11781	N.A.	N.A.	N.A.	N.A.	Available	Available	Available
95	0080 - Raninagar-II	Doemkanun Ramnagar Chhoemkanun	314579	5867	N.A.	N.A.	N.A.	N.A.	Available	Available	N.A.
96	0080 - Raninagar-II	Godhanpara	314581	14173	Available	N.A.	Available	Available	Available	Available	Available
97	0080 - Raninagar-II	Babaltali	314583	20177	Available	N.A.	Available	N.A.	Available	Available	N.A.
98	0080 - Raninagar-II	Jhaubaria	314585	5752	N.A.	N.A.	N.A.	Available	Available	N.A.	N.A.
99	0080 - Raninagar-II	Majhardiar	314588	6176	N.A.	N.A.	Available	N.A.	N.A.	Available	N.A.
100	0080 - Raninagar-II	Katlamari	314589	33290	Available	N.A.	N.A.	Available	Available	Available	Available
101	0080 - Raninagar-II	Nabipur	314590	9092	Available	N.A.	Available	Available	Available	Available	Available
102	0080 - Raninagar-II	Rajanagar	314591	17194	N.A.	N.A.	N.A.	Available	N.A.	N.A.	Available
103	0080 - Raninagar-II	Char Bansgara	314600	6585	N.A.	N.A.	Available	N.A.	N.A.	N.A.	N.A.
104	0081 - Jalangi	Khayramari	314604	18943	Available	N.A.	N.A.	Available	Available	Available	N.A.
105	0081 - Jalangi	Debipur	314605	17877	N.A.	N.A.	Available	Available	N.A.	N.A.	N.A.
106	0081 - Jalangi	Natjal	314606	10719	Available	N.A.	Available	Available	Available	N.A.	Available
107	0081 - Jalangi	Dhanirampur	314607	6851	N.A.	N.A.	N.A.	Available	Available	Available	Available
108	0081 - Jalangi	Kazipara	314608	10522	Available	N.A.	Available	Available	Available	N.A.	N.A.
109	0081 - Jalangi	Sagarpara	314611	27385	Available	N.A.	Available	N.A.	Available	Available	N.A.
110	0081 - Jalangi	Godagari	314615	6061	N.A.	N.A.	N.A.	Available	N.A.	N.A.	N.A.
111	0081 - Jalangi	Ghanashyam	314619	6814	Available	N.A.	Available	Available	Available	Available	N.A.

		Chak									
112	0081 - Jalangi	Bara Bil Raghunathpur	314626	11314	N.A.	N.A.	Available	N.A.	N.A.	N.A.	N.A.
113	0081 - Jalangi	Joykrishnapur	314630	13122	Available	N.A.	Available	Available	Available	Available	Available
114	0081 - Jalangi	Muradpur Jalangi	314631	10890	N.A.	N.A.	N.A.	N.A.	Available	Available	N.A.
115	0081 - Jalangi	Paschim Sahebrampur	314634	25005	Available	N.A.	Available	Available	Available	N.A.	Available
116	0081 - Jalangi	Bilaspur Nachharerpara	314639	6112	Available	N.A.	Available	N.A.	Available	N.A.	Available
117	0081 - Jalangi	Faridpur	314641	20041	Available	N.A.	Available	Available	Available	Available	N.A.
118	0081 - Jalangi	Tikar Bariakalkihara	314642	7433	Available	N.A.	Available	Available	Available	Available	Available
119	0082 - Domkal	Gokulpur Gobindapur	314659	8270	Available	N.A.	Available	N.A.	N.A.	N.A.	N.A.
120	0082 - Domkal	Bagharpur Ramna	314665	7525	N.A.	N.A.	N.A.	N.A.	N.A.	N.A.	N.A.
121	0082 - Domkal	Jitpur	314669	11016	Available	N.A.	Available	N.A.	N.A.	Available	N.A.
122	0082 - Domkal	Dhulauri	314671	6959	Available	N.A.	Available	N.A.	N.A.	Available	N.A.
123	0082 - Domkal	Jot Kanai	314674	6170	N.A.	N.A.	Available	N.A.	N.A.	N.A.	N.A.
124	0082 - Domkal	Par Raghunathpur	314677	5802	Available	N.A.	Available	N.A.	N.A.	Available	N.A.
125	0082 - Domkal	Taraf Rasulpurpatnipara	314679	19958	N.A.	N.A.	Available	Available	Available	Available	Available
126	0082 - Domkal	Raypur	314682	13285	Available	N.A.	Available	Available	Available	N.A.	N.A.
127	0082 - Domkal	Bhatsala	314688	5720	N.A.	N.A.	Available	N.A.	Available	Available	N.A.
128	0082 - Domkal	Ramna Etbarnagar	314691	8409	Available	Available	Available	Available	Available	Available	N.A.
129	0082 - Domkal	Basantapur Lakshminathpur	314696	10122	N.A.	N.A.	Available	N.A.	N.A.	Available	N.A.
130	0082 - Domkal	Bhagirathpur	314699	10125	Available	N.A.	Available	Available	Available	Available	Available
131	0082 - Domkal	Sibnagar Laskarpur	314702	15887	Available	N.A.	Available	Available	N.A.	N.A.	N.A.
132	0082 - Domkal	Garibpur	314710	12788	N.A.	N.A.	Available	Available	N.A.	Available	N.A.
133	0082 - Domkal	Pardiar	314712	5097	N.A.	N.A.	Available	Available	N.A.	N.A.	Available
134	0082 - Domkal	Juranpur	314720	5743	N.A.	N.A.	Available	N.A.	Available	Available	Available
135	0082 - Domkal	Kusbaria	314722	5153	Available	N.A.	Available	N.A.	Available	Available	Available
136	0082 - Domkal	Juginda	314727	13891	N.A.	N.A.	Available	Available	Available	Available	N.A.
137	0082 - Domkal	Aminabad	314730	10496	N.A.	N.A.	Available	Available	N.A.	Available	N.A.
138	0082 - Domkal	Mamenpur	314732	10187	N.A.	N.A.	N.A.	Available	N.A.	N.A.	N.A.
139	0082 - Domkal	Garaimari	314734	29260	Available	N.A.	Available	N.A.	Available	Available	Available
140	0082 - Domkal	Kuchemora	314735	6917	N.A.	N.A.	Available	N.A.	N.A.	N.A.	N.A.
141	0082 - Domkal	Sahadiar	314736	5275	Available	N.A.	Available	N.A.	N.A.	Available	N.A.
142	0082 - Domkal	Kupila	314741	8922	N.A.	N.A.	Available	Available	Available	N.A.	N.A.
143	0083 - Raninagar-I	Molladanga	314745	5463	N.A.	N.A.	Available	N.A.	N.A.	N.A.	N.A.
144	0083 - Raninagar-I	Daulatpur	314749	5931	N.A.	N.A.	Available	N.A.	N.A.	N.A.	N.A.
145	0083 - Raninagar-I	Purushottampur	314753	6880	N.A.	N.A.	N.A.	N.A.	Available	Available	N.A.
146	0083 - Raninagar-I	Pratappur	314757	6702	N.A.	N.A.	Available	N.A.	Available	Available	N.A.
147	0083 - Raninagar-I	Lochanpur	314758	8067	Available	N.A.	Available	N.A.	Available	Available	Available
148	0083 - Raninagar-I	Moktarpur	314766	9739	Available	N.A.	Available	N.A.	N.A.	N.A.	N.A.
149	0083 - Raninagar-I	Kamalpur	314778	7692	Available	N.A.	N.A.	N.A.	N.A.	N.A.	N.A.
150	0083 - Raninagar-I	Bishnupur	314780	8320	N.A.	N.A.	Available	N.A.	Available	Available	N.A.
151	0083 - Raninagar-I	Tekaraipur	314788	9232	N.A.	N.A.	Available	N.A.	N.A.	Available	Available
152	0083 - Raninagar-I	Dighirpahar	314794	5202	Available	N.A.	Available	Available	Available	Available	N.A.
153	0083 - Raninagar-I	Kasbagoas	314795	5766	N.A.	N.A.	N.A.	N.A.	N.A.	N.A.	N.A.
154	0083 - Raninagar-I	Herampur	314799	8125	Available	N.A.	Available	Available	Available	Available	N.A.
155	0083 - Raninagar-I	Goas Kalikapur	314800	8384	N.A.	N.A.	Available	Available	Available	Available	N.A.
156	0084 - Murshidabad Jiaganj	Sanyasidanga	314822	6891	N.A.	N.A.	Available	N.A.	N.A.	N.A.	N.A.
157	0084 - Murshidabad Jiaganj	Talgachi	314823	10435	Available	N.A.	Available	N.A.	N.A.	Available	Available
158	0084 - Murshidabad Jiaganj	Chunakhali	314830	5599	Available	N.A.	N.A.	N.A.	Available	Available	Available
159	0084 - Murshidabad Jiaganj	Bali	314832	7892	N.A.	N.A.	N.A.	N.A.	Available	Available	Available
160	0084 - Murshidabad Jiaganj	Khanpur	314845	7118	N.A.	N.A.	N.A.	N.A.	Available	Available	N.A.
161	0084 - Murshidabad Jiaganj	Kapasdanda	314868	5154	Available	N.A.	Available	N.A.	N.A.	Available	N.A.
162	0084 - Murshidabad Jiaganj	Gudhia	314870	9660	Available	N.A.	Available	N.A.	Available	Available	Available
163	0084 - Murshidabad Jiaganj	Tentulia	314873	7576	Available	N.A.	Available	N.A.	N.A.	N.A.	Available
164	0084 - Murshidabad Jiaganj	Dharmmapur	314875	5319	N.A.	N.A.	N.A.	N.A.	N.A.	N.A.	N.A.
165	0084 - Murshidabad Jiaganj	Hasenpur	314886	8093	Available	N.A.	Available	N.A.	N.A.	Available	Available
166	0085 - Nabagram	Chupar	314959	5367	N.A.	N.A.	Available	Available	N.A.	N.A.	Available
167	0085 - Nabagram	Panchgram	314961	17137	Available	N.A.	Available	N.A.	Available	Available	N.A.

168	0085 - Nabagram	Rasulpur	314963	9954	N.A.	N.A.	N.A.	N.A.	Available	Available	N.A.
169	0085 - Nabagram	Singar	314970	5200	Available	N.A.	Available	Available	Available	Available	N.A.
170	0085 - Nabagram	Gura	314973	6802	Available	N.A.	Available	N.A.	Available	N.A.	N.A.
171	0085 - Nabagram	Dafarpur	315054	5243	Available	N.A.	Available	N.A.	Available	N.A.	N.A.
172	0086 - Khargram	Jhilli	315058	5162	Available	N.A.	Available	N.A.	Available	N.A.	N.A.
173	0086 - Khargram	Indrani	315096	7018	Available	N.A.	N.A.	N.A.	N.A.	N.A.	N.A.
174	0086 - Khargram	Sankarpur	315104	10124	Available	N.A.	Available	N.A.	N.A.	N.A.	N.A.
175	0086 - Khargram	Asalpur	315112	5010	N.A.	N.A.	N.A.	N.A.	N.A.	Available	N.A.
176	0086 - Khargram	Sahapur	315151	5409	Available	N.A.	Available	N.A.	Available	Available	N.A.
177	0086 - Khargram	Eroali	315162	6917	N.A.	N.A.	Available	N.A.	Available	Available	Available
178	0086 - Khargram	Khargram	315195	11209	Available	N.A.	N.A.	Available	Available	Available	Available
179	0087 - Kandi	Gatia	315215	5413	Available	N.A.	Available	Available	Available	Available	N.A.
180	0087 - Kandi	Kumar Sanda	315219	8320	N.A.	N.A.	Available	N.A.	N.A.	N.A.	N.A.
181	0087 - Kandi	Gokarna	315230	16198	Available	N.A.	Available	Available	Available	Available	Available
182	0087 - Kandi	Mahalandi	315231	16354	Available	N.A.	Available	Available	Available	Available	Available
183	0087 - Kandi	Udaychandpur	315242	6832	Available	N.A.	Available	Available	Available	Available	Available
184	0087 - Kandi	Nabagram	315246	6905	Available	N.A.	Available	N.A.	Available	N.A.	N.A.
185	0087 - Kandi	Gobarhati	315251	5023	N.A.	N.A.	Available	Available	Available	Available	N.A.
186	0087 - Kandi	Hijal	315252	11480	Available	N.A.	N.A.	N.A.	N.A.	Available	N.A.
187	0087 - Kandi	Jasohari	315277	9003	N.A.	N.A.	Available	N.A.	N.A.	N.A.	N.A.
188	0088 - Berhampore	Moktarpur	315321	5881	N.A.	N.A.	Available	N.A.	N.A.	N.A.	N.A.
189	0088 - Berhampore	Andar Manik	315323	7938	N.A.	N.A.	Available	N.A.	Available	Available	N.A.
190	0088 - Berhampore	Sahajadpur	315326	7299	Available	N.A.	Available	N.A.	N.A.	N.A.	N.A.
191	0088 - Berhampore	Nischintapur	315328	5148	N.A.	N.A.	Available	N.A.	N.A.	N.A.	N.A.
192	0088 - Berhampore	Bara Satui	315341	5136	N.A.	N.A.	N.A.	N.A.	Available	Available	N.A.
193	0088 - Berhampore	Sundipur	315371	5627	N.A.	N.A.	Available	N.A.	N.A.	N.A.	N.A.
194	0088 - Berhampore	Rajdharpara	315375	5687	N.A.	N.A.	Available	N.A.	Available	Available	N.A.
195	0088 - Berhampore	Purbba Narayanpur	315376	8664	N.A.	N.A.	Available	N.A.	N.A.	Available	N.A.
196	0088 - Berhampore	Naoda Panur	315378	5743	N.A.	N.A.	N.A.	N.A.	N.A.	Available	N.A.
197	0088 - Berhampore	Tarakpur	315380	7584	N.A.	N.A.	Available	N.A.	Available	Available	N.A.
198	0088 - Berhampore	Bairgachhi	315382	8148	Available	N.A.	Available	N.A.	Available	Available	Available
199	0088 - Berhampore	Hati Nagar	315397	8057	Available	N.A.	Available	N.A.	N.A.	Available	N.A.
200	0088 - Berhampore	Janmahammadpur	315398	6679	N.A.	N.A.	N.A.	N.A.	Available	N.A.	Available
201	0088 - Berhampore	Usta	315399	5645	N.A.	N.A.	Available	N.A.	N.A.	Available	N.A.
202	0088 - Berhampore	Kulbaria	315414	5659	N.A.	N.A.	Available	N.A.	Available	Available	N.A.
203	0088 - Berhampore	Daulatabad	315415	5761	Available	N.A.	Available	N.A.	Available	Available	Available
204	0088 - Berhampore	Chutipur	315419	5001	N.A.	N.A.	Available	N.A.	Available	Available	Available
205	0088 - Berhampore	Salamatpur	315421	8032	N.A.	N.A.	Available	Available	N.A.	N.A.	N.A.
206	0088 - Berhampore	Dadpur	315422	6300	N.A.	N.A.	Available	N.A.	N.A.	N.A.	N.A.
207	0088 - Berhampore	Chhayghari	315433	12388	Available	N.A.	Available	Available	Available	Available	Available
208	0088 - Berhampore	Kaladanga	315436	8182	N.A.	N.A.	Available	N.A.	Available	Available	N.A.
209	0088 - Berhampore	Nidhi Nagar Sarsabad	315440	5667	N.A.	N.A.	Available	N.A.	N.A.	Available	N.A.
210	0089 - Hariharpara	Raypur	315460	6203	N.A.	N.A.	N.A.	N.A.	N.A.	N.A.	N.A.
211	0089 - Hariharpara	Baruipara	315465	7663	Available	N.A.	Available	Available	N.A.	N.A.	N.A.
212	0089 - Hariharpara	Khidirpur	315466	6638	Available	N.A.	Available	N.A.	N.A.	N.A.	N.A.
213	0089 - Hariharpara	Kismat Imadpur	315468	16604	N.A.	N.A.	N.A.	Available	Available	Available	Available
214	0089 - Hariharpara	Lal Nagar	315471	6918	Available	N.A.	Available	Available	N.A.	N.A.	N.A.
215	0089 - Hariharpara	Jagannathpur	315477	6235	N.A.	N.A.	Available	N.A.	N.A.	N.A.	N.A.
216	0089 - Hariharpara	Biharia	315478	12282	N.A.	N.A.	Available	N.A.	N.A.	N.A.	Available
217	0089 - Hariharpara	Pratappur	315480	10430	N.A.	N.A.	Available	N.A.	N.A.	Available	N.A.
218	0089 - Hariharpara	Rukunpur	315481	18663	Available	N.A.	Available	N.A.	N.A.	Available	Available
219	0089 - Hariharpara	Dasturpara	315484	6325	Available	N.A.	Available	N.A.	N.A.	Available	Available
220	0089 - Hariharpara	Lochanmati Dangapara	315498	5226	N.A.	N.A.	Available	N.A.	N.A.	N.A.	N.A.
221	0089 - Hariharpara	Tartipur	315499	8058	Available	N.A.	Available	N.A.	Available	Available	Available
222	0089 - Hariharpara	Swaruppur	315505	9835	Available	N.A.	Available	N.A.	Available	Available	Available
223	0089 - Hariharpara	Padmanabhpur	315507	8194	Available	N.A.	Available	N.A.	Available	N.A.	N.A.
224	0089 - Hariharpara	Choa	315510	17672	Available	N.A.	Available	Available	Available	N.A.	N.A.
225	0089 - Hariharpara	Sripur	315511	7973	N.A.	N.A.	Available	N.A.	N.A.	N.A.	N.A.
226	0089 - Hariharpara	Gaznipur	315512	5936	N.A.	N.A.	Available	N.A.	Available	N.A.	N.A.
227	0089 - Hariharpara	Sahajadpur	315513	6602	N.A.	N.A.	Available	N.A.	N.A.	N.A.	N.A.
228	0090 - Nawda	Kedarchandpur	315518	8838	N.A.	N.A.	N.A.	N.A.	Available	Available	N.A.
229	0090 - Nawda	Alampur	315519	6267	N.A.	N.A.	Available	N.A.	N.A.	Available	N.A.

230	0090 - Nawda	Ramnachandpur	315520	19452	Available	N.A.	Available	N.A.	Available	Available	Available
231	0090 - Nawda	Sarbangapur	315522	13898	Available	N.A.	Available	N.A.	Available	Available	Available
232	0090 - Nawda	Bali	315524	22779	Available	N.A.	Available	N.A.	Available	Available	N.A.
233	0090 - Nawda	Tungi	315525	9128	Available	N.A.	Available	Available	Available	Available	Available
234	0090 - Nawda	Goghata	315526	8627	N.A.	N.A.	N.A.	Available	Available	Available	Available
235	0090 - Nawda	Sonatikri	315528	8982	N.A.	N.A.	Available	N.A.	N.A.	N.A.	N.A.
236	0090 - Nawda	Bundai Nagar	315530	6908	Available	N.A.	Available	N.A.	Available	Available	Available
237	0090 - Nawda	Raypur	315531	11504	N.A.	N.A.	Available	N.A.	Available	Available	N.A.
238	0090 - Nawda	Madhupur	315532	20697	N.A.	N.A.	Available	Available	Available	Available	Available
239	0090 - Nawda	Chandkati	315533	7046	N.A.	N.A.	N.A.	N.A.	N.A.	N.A.	Available
240	0090 - Nawda	Gangadhari	315534	5268	N.A.	N.A.	Available	Available	Available	Available	N.A.
241	0090 - Nawda	Jagaiapur	315543	6360	N.A.	N.A.	N.A.	Available	Available	N.A.	N.A.
242	0090 - Nawda	Edrakpur	315547	12311	N.A.	N.A.	Available	Available	Available	Available	Available
243	0090 - Nawda	Mahammadpur	315549	7298	N.A.	N.A.	Available	Available	Available	Available	N.A.
244	0090 - Nawda	Patikabari	315550	11232	Available	N.A.	N.A.	Available	Available	Available	Available
245	0090 - Nawda	Chandpur	315552	11880	Available	N.A.	Available	N.A.	Available	Available	N.A.
246	0091 - Beldanga-I	Mahala	315556	11793	N.A.	N.A.	Available	Available	N.A.	N.A.	N.A.
247	0091 - Beldanga-I	Bhabta	315560	13988	Available	N.A.	Available	N.A.	Available	N.A.	Available
248	0091 - Beldanga-I	Gangapur	315562	5499	N.A.	N.A.	Available	N.A.	N.A.	N.A.	N.A.
249	0091 - Beldanga-I	Gopinathpur	315565	12522	N.A.	N.A.	Available	N.A.	Available	Available	N.A.
250	0091 - Beldanga-I	Pulinda	315567	8761	Available	N.A.	Available	N.A.	N.A.	Available	N.A.
251	0091 - Beldanga-I	Naoda	315568	8071	Available	N.A.	N.A.	N.A.	N.A.	N.A.	Available
252	0091 - Beldanga-I	Rameswarpur	315581	6075	Available	N.A.	Available	N.A.	N.A.	N.A.	N.A.
253	0091 - Beldanga-I	Jalalpur	315595	5625	N.A.	N.A.	Available	Available	N.A.	Available	N.A.
254	0091 - Beldanga-I	Kumarpur	315597	6704	Available	N.A.	Available	Available	N.A.	Available	N.A.
255	0091 - Beldanga-I	Jhunka	315601	8783	Available	N.A.	Available	N.A.	Available	N.A.	Available
256	0091 - Beldanga-I	Debkunda	315602	11429	Available	N.A.	Available	Available	N.A.	Available	N.A.
257	0091 - Beldanga-I	Madda	315603	15114	N.A.	N.A.	Available	Available	N.A.	Available	N.A.
258	0091 - Beldanga-I	Hareknagar	315604	12703	Available	N.A.	Available	Available	Available	Available	Available
259	0091 - Beldanga-I	Bishannagar	315605	12896	N.A.	N.A.	Available	Available	N.A.	N.A.	Available
260	0091 - Beldanga-I	Maniknagar	315606	9649	Available	N.A.	Available	N.A.	Available	N.A.	N.A.
261	0091 - Beldanga-I	Kazisaha	315607	13489	Available	N.A.	Available	N.A.	N.A.	N.A.	Available
262	0091 - Beldanga-I	Begunbari	315608	10983	Available	N.A.	N.A.	N.A.	N.A.	Available	N.A.
263	0091 - Beldanga-I	Sarulia (P)	315611	9417	N.A.	N.A.	N.A.	Available	Available	Available	N.A.
264	0091 - Beldanga-I	Mahyampur	315612	7050	N.A.	N.A.	Available	Available	N.A.	Available	N.A.
265	0091 - Beldanga-I	Mirzapur	315615	27364	Available	N.A.	Available	Available	N.A.	Available	N.A.
266	0091 - Beldanga-I	Naopukhuria	315617	15454	N.A.	N.A.	Available	N.A.	N.A.	Available	N.A.
267	0091 - Beldanga-I	Kapasdanga	315618	13123	N.A.	N.A.	Available	N.A.	N.A.	Available	N.A.
268	0092 - Beldanga-II	Kamnagar	315621	7923	N.A.	N.A.	N.A.	N.A.	Available	Available	N.A.
269	0092 - Beldanga-II	Saktipur	315633	13123	Available	N.A.	N.A.	N.A.	Available	Available	Available
270	0092 - Beldanga-II	Mahata	315638	5000	Available	N.A.	Available	N.A.	Available	Available	Available
271	0092 - Beldanga-II	Manikahar	315646	8114	N.A.	N.A.	Available	N.A.	N.A.	N.A.	N.A.
272	0092 - Beldanga-II	Palitpara	315648	5523	N.A.	N.A.	Available	N.A.	Available	Available	N.A.
273	0092 - Beldanga-II	Bachhara	315653	5127	N.A.	N.A.	Available	N.A.	Available	N.A.	N.A.
274	0092 - Beldanga-II	Rejinagar	315663	10103	N.A.	N.A.	Available	N.A.	Available	Available	Available
275	0092 - Beldanga-II	Rampara Faridpur	315664	7768	Available	N.A.	Available	N.A.	N.A.	Available	N.A.
276	0092 - Beldanga-II	Pilkhana	315666	5293	N.A.	N.A.	Available	N.A.	N.A.	N.A.	N.A.
277	0092 - Beldanga-II	Takipur	315667	5908	N.A.	N.A.	Available	N.A.	Available	N.A.	N.A.
278	0092 - Beldanga-II	Amarpur	315675	5829	N.A.	N.A.	Available	N.A.	N.A.	N.A.	N.A.
279	0092 - Beldanga-II	Jainagar	315680	5422	N.A.	N.A.	Available	Available	N.A.	Available	N.A.
280	0092 - Beldanga-II	Loknathpur	315681	9512	N.A.	N.A.	Available	N.A.	Available	N.A.	Available
281	0092 - Beldanga-II	Nazirpur	315684	6912	N.A.	N.A.	Available	N.A.	N.A.	N.A.	N.A.
282	0092 - Beldanga-II	Gopalpur	315686	6304	N.A.	N.A.	Available	N.A.	N.A.	N.A.	N.A.
283	0092 - Beldanga-II	Kashipur	315687	11967	Available	N.A.	Available	N.A.	Available	Available	N.A.
284	0092 - Beldanga-II	Jhikra	315688	8075	N.A.	N.A.	Available	N.A.	Available	N.A.	N.A.
285	0092 - Beldanga-II	Andul Baria	315690	13929	Available	N.A.	Available	N.A.	Available	Available	Available
286	0093 - Bharatpur-II	Khanrera	315700	8440	Available	N.A.	Available	N.A.	Available	Available	Available
287	0093 - Bharatpur-II	Kagram	315714	14878	Available	N.A.	Available	Available	Available	Available	Available
288	0093 - Bharatpur-II	Talibpur	315717	14932	Available	N.A.	N.A.	N.A.	N.A.	Available	Available
289	0093 - Bharatpur-II	Kandara	315724	10216	N.A.	N.A.	Available	N.A.	Available	Available	Available
290	0093 - Bharatpur-II	Sarmastapur	315740	7955	N.A.	N.A.	Available	N.A.	N.A.	N.A.	N.A.
291	0094 - Bharatpur-I	Talgram	315784	5564	N.A.	N.A.	Available	N.A.	N.A.	N.A.	N.A.
292	0094 - Bharatpur-I	Bharatpur	315805	15812	Available	N.A.	Available	Available	Available	Available	Available
293	0094 - Bharatpur-I	Sijgram	315818	5474	Available	N.A.	Available	N.A.	Available	Available	N.A.

294	0094 - Bharatpur-I	Sahapur	315823	7825	N.A.	N.A.	Available	N.A.	N.A.	Available	N.A.
295	0094 - Bharatpur-I	Amlai	315829	10115	Available	N.A.	Available	N.A.	Available	Available	N.A.
296	0095 - Burwan	Jhikarhati	315835	8163	N.A.	N.A.	Available	N.A.	N.A.	N.A.	N.A.
297	0095 - Burwan	Barwan	315890	8974	Available	N.A.	Available	Available	Available	Available	N.A.
298	0095 - Burwan	Badua	315899	7051	N.A.	N.A.	Available	N.A.	Available	Available	N.A.
299	0095 - Burwan	Panch Thupi	315983	7956	Available	N.A.	Available	Available	Available	Available	N.A.
300	0095 - Burwan	Sundarpur	315987	6093	N.A.	N.A.	Available	N.A.	Available	Available	Available

Appendix III - Village Directory
Land Utilization data in respect of Census Towns

District : Murshidabad (333)

Data Not Available

Appendix IV - Village Directory

C.D. Block wise list of Inhabited Villages where no amenity other than drinking water facility is available

District : Murshidabad (333)

Data Not Available

Appendix V - Village Directory

Summary showing number of villages not having Scheduled Castes population

District : Murshidabad (333)

Sl. No.	Name of C.D. Block	Total villages	Uninhabited villages	Inhabited villages	Number of inhabited villages having no Scheduled Castes population
1	2	3	4	5	6
1	0070 - Farakka	66	10	56	14
2	0071 - Samserganj	33	9	24	5
3	0072 - Suti-I	58	12	46	8
4	0073 - Suti-II	35	11	24	4
5	0074 - Raghunathganj-I	60	4	56	3
6	0075 - Raghunathganj-II	77	41	36	8
7	0076 - Lalgola	94	10	84	30
8	0077 - Sagardighi	197	19	178	31
9	0078 - Bhagawangola-I	60	6	54	18
10	0079 - Bhagawangola-II	71	15	56	31
11	0080 - Raninagar-II	36	6	30	10
12	0081 - Jalangi	53	14	39	9
13	0082 - Domkal	87	10	77	25
14	0083 - Raninagar-I	63	6	57	27
15	0084 - Murshidabad Jiaganj	132	5	127	27
16	0085 - Nabagram	118	9	109	8
17	0086 - Khargram	155	17	138	14
18	0087 - Kandi	93	9	84	11
19	0088 - Berhampore	138	14	124	36
20	0089 - Hariharpara	63	8	55	19
21	0090 - Nawda	39	11	28	3
22	0091 - Beldanga-I	65	10	55	17
23	0092 - Beldanga-II	71	10	61	9
24	0093 - Bharatpur-II	51	0	51	6
25	0094 - Bharatpur-I	92	10	82	16
26	0095 - Burwan	160	5	155	6
Total :		2167	281	1886	395

Appendix VI - Village Directory

Summary showing number of Villages not having Scheduled Tribes population

District : Murshidabad (333)

Sl. No.	Name of C.D. Block	Total villages	Uninhabited villages	Inhabited villages	Number of inhabited villages having no Scheduled Tribes population
1	2	3	4	5	6
1	0070 - Farakka	66	10	56	30
2	0071 - Samserganj	33	9	24	13
3	0072 - Suti-I	58	12	46	28
4	0073 - Suti-II	35	11	24	14
5	0074 - Raghunathganj-I	60	4	56	27
6	0075 - Raghunathganj-II	77	41	36	27
7	0076 - Lalgola	94	10	84	59
8	0077 - Sagardighi	197	19	178	93
9	0078 - Bhagawangola-I	60	6	54	37
10	0079 - Bhagawangola-II	71	15	56	47
11	0080 - Raninagar-II	36	6	30	17
12	0081 - Jalangi	53	14	39	17
13	0082 - Domkal	87	10	77	51
14	0083 - Raninagar-I	63	6	57	41
15	0084 - Murshidabad Jiaganj	132	5	127	52
16	0085 - Nabagram	118	9	109	34
17	0086 - Khargram	155	17	138	75
18	0087 - Kandi	93	9	84	37
19	0088 - Berhampore	138	14	124	57
20	0089 - Hariharpara	63	8	55	31
21	0090 - Nawda	39	11	28	11
22	0091 - Beldanga-I	65	10	55	35
23	0092 - Beldanga-II	71	10	61	47
24	0093 - Bharatpur-II	51	0	51	39
25	0094 - Bharatpur-I	92	10	82	66
26	0095 - Burwan	160	5	155	108
Total :		2167	281	1886	1093

Appendix VIIA- Village Directory

List of Villages according to the proportion of the Scheduled Castes population to the Total Population by ranges

District : Murshidabad (333)

A - Scheduled Castes

Range of Scheduled Castes population (Percentages)	Location code number	Name of village
1	2	3
CD Block: Farakka(0070)		
Nil	313774	Bazeosmanpur
Nil	313777	Uttar Jamalpur
Nil	313779	Jot Raghu
Nil	313781	Anuppur
Nil	313783	Damodarpur
Nil	313784	Tulsi Pukur
Nil	313787	Kalai Danga
Nil	313791	Birkendua
Nil	313795	Sikarpur

Nil	313799	Puran Chandipur
Nil	313808	Fatepur
Nil	313810	Samaspur
Nil	313815	Imamnagar
Nil	313828	Par Deonapur
Less than 5	313766	Jot Sundar
Less than 5	313769	Talipur
Less than 5	313772	Sudna
Less than 5	313780	Sahabazpur
Less than 5	313782	Alaipur
Less than 5	313790	Uttar Bhabanipur
Less than 5	313792	Dohitpur
Less than 5	313800	Saheb Nagar
Less than 5	313811	Ballalpur
Less than 5	313812	Laharia
Less than 5	313823	Jigri Kulgachhi
Less than 5	313827	Par Suzapur Mandai
5 - 10	313768	Bagdabra
5 - 10	313778	Rajipur
5 - 10	313802	Andhua
5 - 10	313803	Chauki
5 - 10	313805	Sri Rampur
5 - 10	313820	Bhabanipur
5 - 10	313822	Sankarpur
5 - 10	313825	Deonapur
11 - 20	313767	Chandore
11 - 20	313770	Nimaitok
11 - 20	313773	Bahadurpur
11 - 20	313775	Bhairab Danga
11 - 20	313776	Abhla
11 - 20	313789	Kendua
11 - 20	313794	Bewa (P)
11 - 20	313804	Langaldihi Ramnagar
11 - 20	313806	Kashinagar
11 - 20	313809	Jafar Ganj
11 - 20	313819	Kuli
11 - 20	313821	Pachula Gram
21 - 30	313771	Pashupara
31 - 40	313765	Nagri
31 - 40	313796	Jadabpur Nimtala
31 - 40	313798	Gobindarampur
51 - 75	313807	Sahanagar
51 - 75	313816	Baikunthapur
76 and above	313786	Lakshmipur
76 and above	313817	Asua
76 and above	313818	Hosenpur
76 and above	313826	Par Debidaspur

CD Block: Samserganj(0071)

Nil	313842	Ghoramara
Nil	313844	Adwaita Nagar
Nil	313847	Sitarampur
Nil	313849	Arazi Napara
Nil	313858	Sikdapur
Less than 5	313841	Ratanpur
Less than 5	313845	Napara
Less than 5	313848	Dogachhi

Less than 5	313850	Laskarpur
Less than 5	313851	Mahisha Thali
Less than 5	313852	Balbalpara
Less than 5	313855	Chandni Daha
5 - 10	313840	Malancha
5 - 10	313843	Antar Dwipa
5 - 10	313846	Umarpur
5 - 10	313853	Alamsahi
5 - 10	313859	Loharpur
11 - 20	313839	Phulandar
11 - 20	313860	Jaladipur
11 - 20	313862	Kasim Nagar
11 - 20	313864	Durgapur
21 - 30	313838	Baharagachi
41 - 50	313863	Nimitita
76 and above	313861	Hasimpur
<hr/>		
CD Block: Suti – I(0072)		
Nil	313882	Panchberia
Nil	313884	Arazi Gorsa
Nil	313893	Bhelian
Nil	313897	Panchigachhi
Nil	313916	Paschimnurpur
Nil	313918	Fatullapur
Nil	313933	Jehelinagar
Nil	313935	Chandpur
Less than 5	313911	Chandamari
Less than 5	313924	Bahadurpur
Less than 5	313931	Bangabari
Less than 5	313934	Ajagarpara
5 - 10	313885	Bahutali
5 - 10	313886	Nadai
5 - 10	313892	Amarpur
5 - 10	313906	Gambhira
5 - 10	313908	Harua
5 - 10	313909	Arazi Gotha
5 - 10	313910	Arazi Ramakantapur
5 - 10	313912	Gotha
5 - 10	313923	Sujanipara
5 - 10	313929	Ahiron
5 - 10	313930	Rosanpur
11 - 20	313888	Hosenpur
11 - 20	313889	Kusumgachhi
11 - 20	313920	Sadikpur
11 - 20	313922	Bagdanga
11 - 20	313925	Chakbahadurpur
11 - 20	313927	Ghorapakhiangani
11 - 20	313932	Alampur
11 - 20	313937	Najirpur
21 - 30	313883	Kadoa
21 - 30	313887	Sidhari
21 - 30	313898	Hilora
21 - 30	313899	Kalinagar
21 - 30	313900	Raturi
21 - 30	313907	Dahina
21 - 30	313914	Fatehpur
21 - 30	313917	Chaksaiyadpur

21 - 30	313919	Panchgachhia
21 - 30	313921	Atpalgachhi
41 - 50	313890	Lalupur
51 - 75	313891	Gopalnagar
51 - 75	313905	Bangasbati
76 and above	313902	Aluani
76 and above	313904	Nazirpur
CD Block: Suti – II(0073)		
Nil	313944	Bauripuni
Nil	313948	Sankarpur
Nil	313952	Nezampur
Nil	313968	Madupur
Less than 5	313945	Umrapur
Less than 5	313946	Bahagalpur
Less than 5	313947	Baliaghati
Less than 5	313949	Bazegazipur
Less than 5	313950	Gazipur
Less than 5	313953	Kadamtala
Less than 5	313957	Hazipur
Less than 5	313958	Lokaipur
Less than 5	313960	Basantapur
Less than 5	313961	Kisorpur
Less than 5	313966	Kayadanga
5 - 10	313954	Mahesail
5 - 10	313955	Amuha
5 - 10	313978	Lakshmipur
11 - 20	313962	Bamuha
11 - 20	313965	Parulia
11 - 20	313967	Manikpur
21 - 30	313951	Faridpur
21 - 30	313963	Bhairabpur
21 - 30	313964	Prasadpur
CD Block: Raghunathganj – I(0074)		
Nil	314010	Sakhalipara
Nil	314039	Brindabanpur
Nil	314047	Char Dafarpur
Less than 5	314012	Umarpur
Less than 5	314036	Dhalo
Less than 5	314041	Rajnagar
Less than 5	314042	Diar Ramnagar
Less than 5	314043	Nutanganj
Less than 5	314048	Bagpara
Less than 5	314049	Kanchanpur
5 - 10	313993	Khidirpur
5 - 10	314014	Kankaria
5 - 10	314026	Baidpur
5 - 10	314034	Ramchandrabati
5 - 10	314044	Panchanpara
5 - 10	314045	Santoshpur
11 - 20	313992	Kanupur
11 - 20	313996	Sujapur (P)
11 - 20	314011	Jarur
11 - 20	314030	Jethia
21 - 30	314004	Nait Baidara
21 - 30	314009	Barala
21 - 30	314032	Bijoypur

21 - 30	314037	Gankar
21 - 30	314038	Paikar
31 - 40	314015	Bahadinagar
31 - 40	314025	Katnai
41 - 50	313995	Sonatikri
41 - 50	313998	Deuli
41 - 50	313999	Mangaljan
41 - 50	314001	Takshak
41 - 50	314018	Talai
41 - 50	314031	Amgachhi
41 - 50	314035	Dakshinpara
51 - 75	314000	Bagha
51 - 75	314005	Sahebnagar
51 - 75	314007	Sendajamuar
51 - 75	314008	Mandalpur
51 - 75	314019	Mathurapur
51 - 75	314020	Simla
51 - 75	314029	Ramkantapur
51 - 75	314050	Pasai
51 - 75	314051	Uttar Ramna
76 and above	313994	Gadaipur
76 and above	314002	Hasampur
76 and above	314003	Bainda
76 and above	314006	Birthamba
76 and above	314016	Bandkhola
76 and above	314017	Nista
76 and above	314021	Siddhikali
76 and above	314022	Kulri
76 and above	314023	Selalpur
76 and above	314024	Prasadpur
76 and above	314027	Arazikatnai
76 and above	314028	Jagadanandabati
76 and above	314046	Raninagar Dwipchar

CD Block: Raghunathganj - II(0075)

Nil	314065	Pananagar (P)
Nil	314069	Bara Simul
Nil	314099	Jotebiswanath
Nil	314103	Paschim Khandua
Nil	314105	Kharkati
Nil	314117	Durgapur
Nil	314120	Khanpur
Nil	314125	Dighir Pahar
Less than 5	314062	Lal Khandiar
Less than 5	314066	Mukundapur
Less than 5	314067	Jayrampur (P)
Less than 5	314068	Bahura
Less than 5	314073	Jot Sundar
Less than 5	314087	Bajitpur
Less than 5	314100	Paschim Chargotha
Less than 5	314104	Putia
Less than 5	314119	Kul Gachhi
Less than 5	314121	Jhamra
Less than 5	314124	Kasia Danga
Less than 5	314126	Babupur
Less than 5	314127	Lakshmi Jola
5 - 10	314058	Bhabanipur (P)

5 - 10	314123	Bahara
11 - 20	314063	Giria Kismat
11 - 20	314064	Sekandara
11 - 20	314079	Pirojpur
11 - 20	314130	Mahammadpur
31 - 40	314059	Enayet Nagar (P)
31 - 40	314102	Dakshin Sekhalipur
31 - 40	314128	Rampur
41 - 50	314097	Narukhaki
51 - 75	314131	Raghunathpur
76 and above	314061	Char Sekandara
76 and above	314129	Elaspur
76 and above	314132	Birendra Nagar
76 and above	314133	Fraser Nagar

CD Block: Lalgola(0076)

Nil	314150	Khalifabaj
Nil	314155	Simulia
Nil	314157	Mridadpur
Nil	314158	Chak Dihiganespur
Nil	314159	Gouridaspur
Nil	314160	Ramnabag Sarai
Nil	314163	Chak Amar Kundu
Nil	314165	Miulidanga
Nil	314166	Khosalpur
Nil	314170	Bilnasipur
Nil	314172	Makimnagar
Nil	314174	Fatepur
Nil	314176	Kesabpur
Nil	314177	Mahishasthal
Nil	314180	Badagare
Nil	314184	Janardanpur
Nil	314185	Haripur
Nil	314187	Kuchidanga
Nil	314188	Basumati
Nil	314189	Neamatpur
Nil	314192	Rianpur
Nil	314197	Satpakhia
Nil	314204	Arazi Manidanga
Nil	314209	Alighata
Nil	314211	Jot Bhikhan
Nil	314213	Egdalia
Nil	314216	Arazi Narayanpur
Nil	314217	Durgapur
Nil	314230	Krishnapur
Nil	314236	Radhakantapur
Less than 5	314147	Bayra
Less than 5	314161	Deoan Sarai
Less than 5	314164	Kaliagachhi
Less than 5	314168	Amarkunda
Less than 5	314169	Kulgachi
Less than 5	314173	Paranpur
Less than 5	314175	Ilimpur
Less than 5	314183	Jagarpara
Less than 5	314186	Nasipur
Less than 5	314191	Panisala
Less than 5	314198	Paikpara

Less than 5	314201	Gayespur
Less than 5	314203	Sagia
Less than 5	314205	Nadaipur
Less than 5	314208	Basui
Less than 5	314212	Upar Fatepur
Less than 5	314214	Narayanpur
Less than 5	314215	Ganespur
Less than 5	314231	Hazi Mahammadpur
Less than 5	314232	Paschim Durbarpara
Less than 5	314237	Diar Fatepur
Less than 5	314238	Sites Nagar
5 - 10	314146	Maia
5 - 10	314149	Malatipur
5 - 10	314151	Sahabazpur
5 - 10	314162	Gaukhana
5 - 10	314196	Rajarampur
5 - 10	314202	Jagannathpur
5 - 10	314219	Ramchandrapur
5 - 10	314225	Bil Borakpara
5 - 10	314235	Bajupur Madhupur
11 - 20	314148	Radhakrishanapur
11 - 20	314167	Laskarpur
11 - 20	314181	Singa
11 - 20	314182	Salmara
11 - 20	314190	Jumra Nayagram
11 - 20	314193	Syampur
11 - 20	314194	Sarpakhia
11 - 20	314195	Jhau Danga
11 - 20	314207	Kajla
11 - 20	314210	Sahapur
11 - 20	314222	Bansgara
11 - 20	314224	Lalgola
11 - 20	314233	Krishnapur Dinurpara
11 - 20	314234	Brahimottar Manick Chak
21 - 30	314171	Chamunda
21 - 30	314218	Krishnapur
21 - 30	314220	Karttikpur
21 - 30	314221	Kaimegha
31 - 40	314153	Paharpur
31 - 40	314206	Namoorahar
41 - 50	314229	Dakshin Ashria Daha
76 and above	314199	Tejraypur
76 and above	314200	Rampal

CD Block: Sagardighi(0077)

Nil	314242	Chandpur Chak
Nil	314243	Anuppur
Nil	314246	Durga Chandpur
Nil	314261	Budhi
Nil	314274	Buzrak Fatepur
Nil	314283	Hatpara
Nil	314287	Thakurpara
Nil	314290	Bhola
Nil	314295	Surjyapur
Nil	314301	Maliadanga
Nil	314303	Imam Nagar
Nil	314310	Megha

Nil	314311	Jotkamal
Nil	314325	Chak Ghachua
Nil	314341	Taspara
Nil	314343	Iswarbati
Nil	314358	Rambhadrapur
Nil	314362	Hosenpur
Nil	314368	Tokardanga
Nil	314380	Charkabilpur
Nil	314383	Jamalmati
Nil	314395	Gopalhat
Nil	314396	Lakshmihat
Nil	314399	Mahipal
Nil	314400	Bhabki
Nil	314417	Char Lalitakuri
Nil	314418	Char Sundarpur
Nil	314420	Chaitpur
Nil	314425	Gobardhandanga
Nil	314429	Dwarikapara
Nil	314434	Matiapara
Less than 5	314239	Biprakali
Less than 5	314244	Ramna Sekhdighi
Less than 5	314247	Fulsahari
Less than 5	314263	Belaipara
Less than 5	314296	Bhurkunda
Less than 5	314297	Bahal Nagar
Less than 5	314305	Sihara
Less than 5	314324	Jugor
Less than 5	314328	Bergram
Less than 5	314329	Santoshpur
Less than 5	314339	Harhari
Less than 5	314351	Binodbati
Less than 5	314357	Diara
Less than 5	314359	Saundighi
Less than 5	314366	Barala
Less than 5	314372	Kanchia Bishnudanga
Less than 5	314398	Nurpur
Less than 5	314410	Palanda
Less than 5	314412	Dakshin Kalikapur
Less than 5	314419	Choapukuria
Less than 5	314421	Kamarpara
Less than 5	314427	Pardiar
5 - 10	314264	Athua
5 - 10	314269	Gangadda
5 - 10	314280	Kismatgadi
5 - 10	314288	Karaia
5 - 10	314298	Fulbari
5 - 10	314300	Bokhara
5 - 10	314330	Chandanbati
5 - 10	314342	Bayar
5 - 10	314354	Krishnapur
5 - 10	314379	Kabilpur
5 - 10	314384	Uladanga
5 - 10	314385	Chak Gopalpur
5 - 10	314386	Uttar Ramnagar
5 - 10	314388	Chamunda
5 - 10	314391	Sinheswari Gauripur

5 - 10	314394	Dhibaraj
5 - 10	314397	Paitkaldanga
5 - 10	314403	Bajitpur
5 - 10	314404	Chargachhi
5 - 10	314428	Binod
5 - 10	314430	Mansinghpur
5 - 10	314432	Gosaingram
11 - 20	314241	Baburgram
11 - 20	314278	Chandpara
11 - 20	314279	Harirampur
11 - 20	314281	Kantanagar
11 - 20	314313	Belsanda
11 - 20	314319	Brahmanigram
11 - 20	314321	Pania
11 - 20	314326	Popara
11 - 20	314345	Chandigram Raghunathpur
11 - 20	314367	Sahapur
11 - 20	314374	Dangapara
11 - 20	314377	Kaliadanga
11 - 20	314378	Balia
11 - 20	314381	Char Mathurapur
11 - 20	314387	Pilki
11 - 20	314389	Balagachhi
11 - 20	314393	Arijpur
11 - 20	314401	Jadabpur
11 - 20	314406	Komadda
11 - 20	314407	Chardighi
11 - 20	314413	Baganhat
11 - 20	314414	Hukarhat
11 - 20	314415	Bhunihat
11 - 20	314422	Ganja Sinheswari
11 - 20	314426	Dasturhat
21 - 30	314262	Jindighi
21 - 30	314272	Sitalpara
21 - 30	314282	Dogachhi
21 - 30	314289	Ekrakhi
21 - 30	314293	Gokulta
21 - 30	314299	Telangal
21 - 30	314322	Dhalsa
21 - 30	314327	Sagardighi
21 - 30	314335	Katherpara
21 - 30	314347	Paschim Matiapara
21 - 30	314350	Narasinghapur
21 - 30	314371	Ujalmanik
21 - 30	314408	Ghuguridanga
21 - 30	314411	Khatua
21 - 30	314431	Ramnagar
21 - 30	314433	Baora
31 - 40	314253	Kismat Nispibiral
31 - 40	314260	Nispibiral
31 - 40	314267	Dumaipur
31 - 40	314275	Pauli
31 - 40	314284	Manigram
31 - 40	314312	Ratanpur
31 - 40	314336	Aheripara
31 - 40	314338	Haldi

31 - 40	314373	Naopara
31 - 40	314375	Bangsia
41 - 50	314245	Nachna
41 - 50	314271	Udaynagar
41 - 50	314285	Balarnbati
41 - 50	314292	Saorail
41 - 50	314302	Jalbanda
41 - 50	314306	Rasbeluria
41 - 50	314307	Jogpur
41 - 50	314320	Dangrail
41 - 50	314337	Fulban
41 - 50	314340	Baragara
41 - 50	314346	Senpara
41 - 50	314370	Itor
41 - 50	314402	Alankar
41 - 50	314435	Lalipali
51 - 75	314254	Tantibiral
51 - 75	314255	Math Kharga
51 - 75	314259	Jaglai
51 - 75	314265	Syampur
51 - 75	314266	Kharati
51 - 75	314268	Morgram
51 - 75	314270	Beloria
51 - 75	314276	Bhumihar
51 - 75	314286	Kherur
51 - 75	314291	Kaiar
51 - 75	314309	Dohali Dangapara
51 - 75	314317	Dakshin Debagram
51 - 75	314318	Buzrug Debagram
51 - 75	314323	Kundar
51 - 75	314333	Parulia
51 - 75	314334	Samasabad
51 - 75	314349	Kumarthi
51 - 75	314355	Nanoch
51 - 75	314369	Dakshin Dangapara
51 - 75	314376	Bishnupur
76 and above	314240	Chandpur
76 and above	314250	Uttar Debagram
76 and above	314251	Uttar Kalikapur
76 and above	314252	Banyeswar
76 and above	314257	Ser
76 and above	314258	Kotla
76 and above	314273	Kharugram
76 and above	314315	Dhamua
76 and above	314316	Dhumar Pahar
76 and above	314331	Durgapur
76 and above	314332	Kanidighi
76 and above	314348	Olahar
76 and above	314356	Paranpur
76 and above	314360	Garerpahar
76 and above	314361	Tagarpur
76 and above	314365	Hukumapur
76 and above	314409	Sridharpur
76 and above	314416	Sinheswari

CD Block: Bhagawangola - I(0078)

Nil	314439	Diar Syampur
Nil	314443	Dostina

Nil	314446	Basantapur
Nil	314447	Sadasib
Nil	314456	Naodapara
Nil	314459	Bilgobra
Nil	314465	Paschim Kasipur
Nil	314467	Purba Kasipur
Nil	314471	Aragi Kulgachi
Nil	314472	Bajipur
Nil	314473	Subarna Mrigi
Nil	314475	Balarampur
Nil	314477	Balia Hasennagar
Nil	314478	Chhakka Nagar
Nil	314480	Mathbarenda
Nil	314483	Chandipur Ramkantapur
Nil	314492	Rasulpur
Nil	314494	Dakshini Nayakharida Babupur
Less than 5	314440	Mahishasthali
Less than 5	314445	Sundarpur
Less than 5	314448	Paschim Gobindapur
Less than 5	314455	Paschim Rampur
Less than 5	314461	Ramnagobra
Less than 5	314462	Barbaria
Less than 5	314466	Telia
Less than 5	314469	Kismattatla
Less than 5	314470	Gobra
Less than 5	314476	Palasbati
Less than 5	314481	Kochgiria
Less than 5	314482	Madapur
Less than 5	314485	Madhya Gobindapur
Less than 5	314486	Mahespur
Less than 5	314487	Habaspur
Less than 5	314488	Kasba Bahadurpur
Less than 5	314490	Sultanpur
5 - 10	314436	Dakshin Hanumanta Nagar
5 - 10	314437	Kantanagar
5 - 10	314441	Belia Syampur
5 - 10	314468	Bhundar Kismat
5 - 10	314474	Ramchandrapur
5 - 10	314489	Patti Bahadurpur
11 - 20	314444	Upar Orahar
11 - 20	314460	Digha
11 - 20	314463	Chengta
11 - 20	314484	Kulgachi
21 - 30	314438	Meoakhana
31 - 40	314442	Mahatpur
41 - 50	314454	Gobindatola
51 - 75	314449	Lalitakuri
76 and above	314451	Mahammadpur
76 and above	314452	Maliapara
76 and above	314453	Saaragachhi
76 and above	314457	Chainpara
76 and above	314458	Rameswarbati

CD Block: Bhagawangola – II(0079)

Nil	314498	Malipur
Nil	314499	Anupnagar
Nil	314500	Baligram

Nil	314506	Alaipur
Nil	314508	Saidpur
Nil	314509	Goalpara
Nil	314510	Nazirpur
Nil	314512	Jhikra
Nil	314513	Ranitala
Nil	314514	Balijana
Nil	314515	Nandanpur
Nil	314517	Rajapur
Nil	314519	Kalyan Nagar
Nil	314521	Jot Sahabaj
Nil	314522	Topi Danga
Nil	314526	Arazi Nista
Nil	314527	Palasi Sonadanga
Nil	314528	Dhwajamat
Nil	314530	Boalia
Nil	314531	Sahari
Nil	314532	Mathurapur
Nil	314536	Sahapur
Nil	314538	Saralpur
Nil	314539	Giridharipur
Nil	314546	Benipur
Nil	314547	Pukhuria
Nil	314549	Pirojpur
Nil	314551	Kamari
Nil	314552	Rajabati
Nil	314555	Lahari
Nil	314558	Char Molladanga
Less than 5	314496	Ramnapara
Less than 5	314502	Nasipur
Less than 5	314505	Hasanpur
Less than 5	314507	Sankarpur
Less than 5	314511	Fulpur
Less than 5	314516	Jibanpur
Less than 5	314518	Khagjana
Less than 5	314520	Faridpur
Less than 5	314523	Kolan Radhakantapur
Less than 5	314524	Bhandara
Less than 5	314525	Dakshin Basudebpur
Less than 5	314529	Kamal Chak
Less than 5	314533	Jogopur
Less than 5	314534	Daulatpur
Less than 5	314535	Jafrabad
Less than 5	314548	Debaipur
Less than 5	314550	Purba Gobindapur
Less than 5	314553	Joyrampur
Less than 5	314554	Harirampur
Less than 5	314557	Chhatai
Less than 5	314562	Dakshin Sahar
11 - 20	314497	Amdahara Haziganja
11 - 20	314504	Khamar Diar
31 - 40	314501	Mehadipur
76 and above	314563	Jazira Char Dumuria

CD Block: Raninagar – II(0080)

Nil	314566	Radhakrishnapur
Nil	314567	Brindabanpur

Nil	314569	Malibari
Nil	314572	Komnagar
Nil	314573	Sitanagar Chainpara
Nil	314575	Khastaluk
Nil	314576	Egararasi
Nil	314580	Krishnanagar
Nil	314582	Deputipara
Nil	314596	Sarandajpur
Less than 5	314568	Bilchatra
Less than 5	314570	Mridadpur
Less than 5	314574	Tejsingpur
Less than 5	314577	Kalyanpur
Less than 5	314578	Ramnagar Doemkanun
Less than 5	314579	Ramnagar Chhoemkanun
Less than 5	314581	Godhanpara
Less than 5	314583	Babaltali
Less than 5	314586	Ramnagar Khastaluk
Less than 5	314590	Nabipur
Less than 5	314592	Ramchandrapur
5 - 10	314584	Bilpachakopra
5 - 10	314585	Jhaubaria
11 - 20	314589	Katlamari
21 - 30	314593	Sibnagar
31 - 40	314591	Rajanagar
41 - 50	314588	Majhardiar
41 - 50	314600	Char Bansgara
51 - 75	314587	Bansgara
76 and above	314601	Paschim Char Majhardiar

CD Block: Jalangi(0081)

Nil	314602	Bil Bharat Gobindapur
Nil	314610	Arazi Shibnagar
Nil	314623	Chak Ramprasad
Nil	314627	Muradpur Arazi
Nil	314635	Harisankarpur
Nil	314640	Sadipur
Nil	314642	Tikar Bariakalkihara
Nil	314645	Char Chandanpur Sahar
Nil	314646	Hazrahati Mirganj
Less than 5	314606	Natial
Less than 5	314619	Ghanashyam Chak
Less than 5	314624	Harekrishnapur
Less than 5	314626	Bara Bil Raghunathpur
Less than 5	314629	Nandalalpur
Less than 5	314631	Muradpur Jalangi
Less than 5	314633	Madhubona
Less than 5	314638	Sadikhanr Diar
Less than 5	314639	Bilaspur Nachharerpara
Less than 5	314641	Faridpur
Less than 5	314643	Bhaduria Para
Less than 5	314647	Sarkarpara
Less than 5	314653	Udaynagar Khanda
5 - 10	314604	Khayramari
5 - 10	314607	Dhanirampur
5 - 10	314609	Sahebnagar
5 - 10	314614	Ramnarayanpara
5 - 10	314651	Muradpur Diar

11 - 20	314616	Paraspur
11 - 20	314617	Dayarampur
11 - 20	314634	Paschim Sahebrampur
21 - 30	314605	Debipur
21 - 30	314608	Kazipara
21 - 30	314611	Sagarpara
21 - 30	314613	Udaynagar Diar
21 - 30	314620	Narsingpur
21 - 30	314622	Baramasia
21 - 30	314630	Joykrishnapur
41 - 50	314615	Godagari
76 and above	314612	Azimpur

CD Block: Domkal(0082)

Nil	314655	Panchananpur
Nil	314656	Char Panchananpur
Nil	314657	Dakshin Panchananpur
Nil	314658	Char Syampur
Nil	314661	Sripatipur
Nil	314662	Kalabaria
Nil	314663	Masimpur
Nil	314664	Hetanpur
Nil	314667	Sambhu Nagar
Nil	314668	Mahabub Nagar
Nil	314678	Debottar Lakshminarayanpur
Nil	314680	Sekhalipara
Nil	314684	Narajpur
Nil	314686	Chak Bhikhari
Nil	314687	Gobindapur
Nil	314694	Manik Nagar
Nil	314703	Brindabanpur Chak
Nil	314709	Char Sahajadpur
Nil	314717	Char Juranpur
Nil	314718	Bil Bamas
Nil	314722	Kusbaria
Nil	314726	Sultanpur
Nil	314729	Jhaubaria
Nil	314731	Mas Danga
Nil	314733	Char Momenpur
Less than 5	314659	Gokulpur Gobindapur
Less than 5	314665	Bagharpur Ramna
Less than 5	314669	Jitpur
Less than 5	314670	Radhakantapur
Less than 5	314671	Dhulauri
Less than 5	314673	Daser Chak
Less than 5	314675	Gokul Chak
Less than 5	314677	Par Raghunathpur
Less than 5	314679	Taraf Rasulpurpatnipara
Less than 5	314681	Bilaspur
Less than 5	314682	Raypur
Less than 5	314683	Kata Kopra
Less than 5	314685	Mamudpur
Less than 5	314688	Bhatsala
Less than 5	314689	Batkamari
Less than 5	314690	Jorgachha
Less than 5	314691	Ramna Etbarnagar Basantapur
Less than 5	314693	Jayrampur

Less than 5	314695	Domkal
Less than 5	314696	Lakshminathpur
Less than 5	314697	Ganra Baria
Less than 5	314698	Malatipur
Less than 5	314702	Sibnagar Laskarpur
Less than 5	314704	Sabdapur
Less than 5	314710	Garibpur
Less than 5	314711	Chandpur
Less than 5	314712	Pardiar
Less than 5	314713	Dakshin Jitpur
Less than 5	314720	Juranpur
Less than 5	314723	Piroj Pur
Less than 5	314725	Bagdanga
Less than 5	314727	Juginda
Less than 5	314728	Dakshin Nagar
Less than 5	314730	Aminabad
Less than 5	314732	Mamenpur
Less than 5	314734	Garaimari
Less than 5	314735	Kuchemora
Less than 5	314736	Sahadiar
Less than 5	314737	Srikrishnapur
Less than 5	314739	Khidir Para
Less than 5	314741	Kupila
5 - 10	314660	Baniakhali
5 - 10	314666	Bajitpur
5 - 10	314672	Paimari
5 - 10	314721	Kalyanpur
5 - 10	314738	Mohanpur
11 - 20	314674	Jot Kanai
11 - 20	314692	Azimganjagola
11 - 20	314699	Bhagirathpur
11 - 20	314716	Char Jnagar
11 - 20	314740	Hari Sankarpur
21 - 30	314724	Madhur Kol

CD Block: Raninagar – I(0083)

Nil	314742	Kanaipur
Nil	314744	Uttar Gopalpur
Nil	314745	Molladanga
Nil	314746	Arizpur
Nil	314747	Purandarpur
Nil	314751	Arazi Kanaipur
Nil	314754	Bota
Nil	314755	Melanpur
Nil	314759	Chardebaipur
Nil	314760	Char Pirojpur
Nil	314761	Khemrajpur
Nil	314762	Srirampur
Nil	314764	Mohanpur
Nil	314767	Charalampur
Nil	314770	Char Hulaspur
Nil	314771	Raosannagar
Nil	314772	Chandpur
Nil	314774	Firojpur
Nil	314775	Sinkaipur
Nil	314782	Baliharpur
Nil	314783	Raghunathpur

Nil	314785	Haribhanga Daulatpur
Nil	314789	Borakuli
Nil	314796	Gajepara
Nil	314797	Dakshin Gopalpur
Nil	314798	Birkuchi Dangapara
Nil	314801	Nalbatta
Less than 5	314752	Hursi
Less than 5	314753	Purushottampur
Less than 5	314756	Durgapur
Less than 5	314757	Pratappur
Less than 5	314758	Lochanpur
Less than 5	314763	Naodapara
Less than 5	314776	Azmatpur
Less than 5	314777	Ichhabpur
Less than 5	314778	Kamalpur
Less than 5	314780	Bishnupur
Less than 5	314786	Ramipur
Less than 5	314788	Tekaraipur
Less than 5	314791	Hasimpur
Less than 5	314794	Dighirpahar
Less than 5	314795	Kasbagoas
Less than 5	314799	Herampur
Less than 5	314802	Sitanagar
Less than 5	314803	Raipur
5 - 10	314773	Paharpur
5 - 10	314790	Balumati
11 - 20	314765	Gopinathpur
11 - 20	314766	Moktarpur
11 - 20	314779	Natkuli
11 - 20	314792	Char Garamgari
11 - 20	314800	Goas Kalikapur
41 - 50	314750	Begampur
41 - 50	314769	Chatra
51 - 75	314804	Chainpara
76 and above	314749	Daulatpur
76 and above	314768	Maheswarपुरi

CD Block: Murshidabad Jiaganj(0084)

Nil	314808	Dhamua
Nil	314813	Raitanbag
Nil	314821	Chainpara
Nil	314842	Mathurapur
Nil	314843	Bele
Nil	314844	Pashchim Gobindapur
Nil	314848	Matijhil
Nil	314851	Kadamsarif
Nil	314854	Aliganj
Nil	314861	Kalikapur
Nil	314862	Hasnabad
Nil	314866	Kamalpur
Nil	314867	Jafrabad
Nil	314869	Gopalnagar
Nil	314871	Nesta
Nil	314874	Char Chatra
Nil	314876	Kanksa
Nil	314877	Singa
Nil	314878	Banoaripur

Nil	314880	Bhartadoba
Nil	314885	Hulaspur
Nil	314888	Bati
Nil	314917	Kaltapara
Nil	314929	Fauzbag
Nil	314933	Bageswarbati
Nil	314936	Mukundabag
Nil	314937	Sattlakshmi
Less than 5	314814	Elahiganj
Less than 5	314825	Ayesbag
Less than 5	314826	Gobindapur Lakheraj
Less than 5	314831	Tiktikipara
Less than 5	314833	Hanribhanga
Less than 5	314834	Birampur
Less than 5	314839	Rambhadrapur
Less than 5	314841	Sani Baharapara
Less than 5	314845	Khanpur
Less than 5	314860	Baranda Sibnagar
Less than 5	314863	Sashidharpur
Less than 5	314864	Bhatpara
Less than 5	314868	Kapasdanda
Less than 5	314870	Gudhia
Less than 5	314872	Kumirdaha
Less than 5	314873	Tentulia
Less than 5	314875	Dharmmapur
Less than 5	314879	Begamnagar
Less than 5	314882	Neoai Khamarpara
Less than 5	314884	Rampur
Less than 5	314886	Hasenpur
Less than 5	314887	Dangapara
Less than 5	314897	Sadeksarai
Less than 5	314898	Gujasti Rampur
Less than 5	314899	Narayanpur
Less than 5	314909	Ramnagar
Less than 5	314938	Dakshin Ganespur
5 - 10	314817	Diar Chaitanpur
5 - 10	314823	Talgachi
5 - 10	314836	Arazi Mathurapur
5 - 10	314847	Kumarpara
5 - 10	314850	Pilkhana
5 - 10	314859	Dilalpur
5 - 10	314883	Purba Gobindapur
5 - 10	314905	Ambarnagar
5 - 10	314923	Madhusudanbati
5 - 10	314927	Darura
5 - 10	314928	Jakhirabag
5 - 10	314935	Ghanasyampur
11 - 20	314816	Saikuli
11 - 20	314824	Ukta
11 - 20	314827	Bansbari
11 - 20	314828	Baramganj
11 - 20	314832	Bali
11 - 20	314846	Hamdampur
11 - 20	314852	Sabjkatra
11 - 20	314865	Ramdaspur
11 - 20	314881	Palasdanga

11 - 20	314893	Goljarbag (P)
11 - 20	314913	Kusumkhola
11 - 20	314918	Mahinagar
11 - 20	314932	Kasibati
21 - 30	314812	Rosnaiganj
21 - 30	314815	Arazi Saikuli
21 - 30	314830	Chunakhali
21 - 30	314853	Ransagar
21 - 30	314892	Bhrigurambati (P)
21 - 30	314906	Bagdhar (P)
21 - 30	314912	Baranagar (P)
21 - 30	314925	Benipur
21 - 30	314931	Satichauraha
21 - 30	314934	Rajbari
31 - 40	314810	Dahapara
31 - 40	314818	Khosbag
31 - 40	314820	Belun
31 - 40	314822	Sanyasidanga
31 - 40	314835	Prasadpur
31 - 40	314907	Kanchannagar
41 - 50	314894	Bahadurpur (P)
41 - 50	314902	Raichandpur (P)
41 - 50	314904	Bilkandi
41 - 50	314911	Fatejangpur Diar (P)
41 - 50	314922	Lalkuthi
41 - 50	314930	Aminabazar
51 - 75	314811	Farrabag
51 - 75	314829	Gopinathpur
51 - 75	314837	Gouripur Khastaluk
51 - 75	314838	Gouribag
51 - 75	314840	Topkhana
51 - 75	314858	Akbarpur
51 - 75	314900	Jayenpur
51 - 75	314901	Beliapukur
51 - 75	314908	Begampur
51 - 75	314910	Amaipara (P)
51 - 75	314924	Chandabag
76 and above	314807	Haidarpur
76 and above	314819	Budhra
76 and above	314855	Akherighata
76 and above	314856	Chirakuti Samserganj
76 and above	314890	Uttar Ganespur
76 and above	314891	Payasti Katiganga
76 and above	314895	Tantipara
76 and above	314896	Chaipara
76 and above	314903	Chandipur
76 and above	314914	Chhalimpur
76 and above	314915	Asanpur (P)
76 and above	314916	Fatejangpur (P)
76 and above	314919	Mahinagar Diar
76 and above	314920	Mirpur
76 and above	314921	Char Mahimapur

CD Block: Nabagram(0085)

Nil	314951	Kusmor
Nil	314968	Radhanagar
Nil	314987	Aruliadanga

Nil	314995	Itasaran
Nil	314996	Chandpur
Nil	315013	Digari
Nil	315036	Mathurapur
Nil	315041	Pathanpara
Less than 5	314943	Kharikadanga
Less than 5	314952	Nimgram
Less than 5	314959	Chupar
Less than 5	314960	Saheb Nagar
Less than 5	314964	Fakirpur
Less than 5	314965	Saidpur
Less than 5	314979	Milki Palasi
Less than 5	314994	Maminabad
Less than 5	315012	Mahurul
Less than 5	315014	Anantapur
Less than 5	315016	Achhra
Less than 5	315023	Chayan Nagar
Less than 5	315042	Bagmara
Less than 5	315044	Bilbari
Less than 5	315053	Mahadipur
5 - 10	314940	Mobarakpur
5 - 10	314942	Mehenadarga
5 - 10	314953	Amirabad
5 - 10	314957	Jafrabad Chak
5 - 10	314967	Jurankandi
5 - 10	314982	Purba Gram
5 - 10	314997	Bahala
5 - 10	315004	Gorara
5 - 10	315052	Mukundapur
11 - 20	314961	Panchgram
11 - 20	314962	Kutubpur
11 - 20	314963	Rasulpur
11 - 20	314966	Jhulanpur
11 - 20	314983	Jarulia
11 - 20	315002	Brahmapur
11 - 20	315003	Palsa
11 - 20	315009	Rajkhanda
11 - 20	315015	Gramdighi
11 - 20	315030	Itor
11 - 20	315031	Khajuria
11 - 20	315038	Kongarpur
11 - 20	315040	Damrul
11 - 20	315046	Garra
11 - 20	315047	Khekul
11 - 20	315049	Srirampur
21 - 30	314945	Pundi
21 - 30	314947	Mahalo
21 - 30	314974	Nabagram
21 - 30	314976	Ikrol
21 - 30	314980	Tiknara
21 - 30	314981	Bisnupur
21 - 30	314988	Majhigram
21 - 30	314991	Amar
21 - 30	315019	Bagor
21 - 30	315026	Gopgram
21 - 30	315029	Bundai Danga

21 - 30	315045	Raghupur
21 - 30	315051	Sibpur
31 - 40	314939	Targram
31 - 40	314941	Buradanga
31 - 40	314944	Tentulia
31 - 40	314955	Bilol
31 - 40	314956	Kisorpur
31 - 40	314973	Gura
31 - 40	314977	Suki
31 - 40	314985	Sajaimati
31 - 40	314986	Dakshin Gram
31 - 40	314998	Panchanandapur
31 - 40	315007	Isannagar
31 - 40	315017	Amarkunda
31 - 40	315018	Kanakpara
31 - 40	315054	Dafarpur
31 - 40	315056	Faphar
41 - 50	314946	Ayra
41 - 50	314950	Pasla
41 - 50	314999	Jalukhan
41 - 50	315022	Madhunia
41 - 50	315028	Narayanpur
41 - 50	315043	Rajdharpur
41 - 50	315048	Jay Krishnapur
41 - 50	315050	Gangarampur
51 - 75	314954	Kogram
51 - 75	314970	Singar
51 - 75	314975	Karjora
51 - 75	314978	Karai
51 - 75	314984	Palsanda
51 - 75	314989	Siara
51 - 75	314990	Chanak
51 - 75	314993	Kanfala
51 - 75	315000	Bichhuti
51 - 75	315005	Hijrol
51 - 75	315006	Isanpur
51 - 75	315008	Mururia
51 - 75	315010	Daspara
51 - 75	315020	Nandigram
51 - 75	315024	Sankuria
51 - 75	315025	Rainda
51 - 75	315032	Nagara
51 - 75	315033	Kethor
51 - 75	315034	Garsama
51 - 75	315039	Kiriteswri
76 and above	314948	Baniapara
76 and above	314992	Baidyabati
76 and above	315001	Mugroldanga
76 and above	315027	Pamia
76 and above	315037	Tiadanga

CD Block: Khargram(0086)

Nil	315073	Bajitpur
Nil	315102	Bhatkanda
Nil	315112	Asalpur
Nil	315123	Ghanashyampur
Nil	315131	Jethya

Nil	315138	Gopalpur
Nil	315147	Sundarpur
Nil	315148	Kalidaspur
Nil	315149	Bibinagar
Nil	315155	Budharapara
Nil	315169	Katigram
Nil	315173	Dakshin Gangarampur
Nil	315174	Ratanpur Arazi
Nil	315175	Naldipi
Less than 5	315066	Titidanga
Less than 5	315068	Jadabpur
Less than 5	315069	Digha
Less than 5	315077	Biswanathpur
Less than 5	315101	Sadal
Less than 5	315103	Surkhali
Less than 5	315104	Sankarpur
Less than 5	315105	Jahangirpur
Less than 5	315111	Serpur
Less than 5	315116	Bhabani Nagar
Less than 5	315125	Dasdebagram
Less than 5	315140	Jotseha
Less than 5	315141	Nagar
Less than 5	315151	Sahapur
Less than 5	315165	Jatarpur
Less than 5	315187	Harinarayanpur
Less than 5	315188	Mandalpur
5 - 10	315065	Nonadanga
5 - 10	315070	Kelai
5 - 10	315094	Ramchandrapur
5 - 10	315096	Indrani
5 - 10	315099	Rahigram
5 - 10	315129	Giridharipur
5 - 10	315134	Kesiadanga
5 - 10	315137	Bhatgram
5 - 10	315143	Dunigram
5 - 10	315158	Bharata
5 - 10	315167	Durgapur
5 - 10	315182	Hari Nagar
5 - 10	315190	Dangapara
5 - 10	315205	Thira
5 - 10	315211	Kharsa
11 - 20	315059	Khaspur
11 - 20	315071	Sanigram
11 - 20	315091	Bhalkundi
11 - 20	315093	Diara
11 - 20	315098	Rahimanagar
11 - 20	315100	Uttar Gangarampur
11 - 20	315108	Churigram
11 - 20	315132	Isanpur
11 - 20	315135	Mahammadpur
11 - 20	315136	Hazrabati
11 - 20	315142	Atai
11 - 20	315144	Margram
11 - 20	315153	Mandalsar
11 - 20	315160	Upalai
11 - 20	315195	Khargram

11 - 20	315197	Dakshin Gopinathpur
11 - 20	315198	Manikpur
11 - 20	315201	Mahisar
11 - 20	315206	Bathur
11 - 20	315210	Chandsingbati
21 - 30	315061	Mirhati
21 - 30	315067	Dhanigram
21 - 30	315075	Basantapur
21 - 30	315109	Durga Rampur
21 - 30	315115	Bagrain
21 - 30	315118	Chhatrapur
21 - 30	315119	Palsanda
21 - 30	315145	Pathai
21 - 30	315152	Kasigram
21 - 30	315154	Kirttipur
21 - 30	315157	Ayra
21 - 30	315166	Kanduri
21 - 30	315168	Ninur
21 - 30	315193	Jamuni
21 - 30	315204	Barar
21 - 30	315208	Bele
31 - 40	315058	Jhilli
31 - 40	315072	Hazipur
31 - 40	315081	Sabaldaha
31 - 40	315092	Matanda
31 - 40	315113	Sahapara
31 - 40	315128	Uttar Gopinathpur
31 - 40	315150	Khesar
31 - 40	315156	Podda
31 - 40	315162	Eroali
31 - 40	315171	Garutia
31 - 40	315178	Gaharia
31 - 40	315192	Goai
31 - 40	315202	Haripur
41 - 50	315060	Sripur
41 - 50	315086	Joypur
41 - 50	315089	Bautipara
41 - 50	315090	Matai
41 - 50	315095	Khansama Danga
41 - 50	315107	Amjua
41 - 50	315130	Parulia
41 - 50	315159	Augram
41 - 50	315164	Gayespur
41 - 50	315170	Gurulia
41 - 50	315181	Dakshin Raypur
41 - 50	315183	Kesabpur
41 - 50	315191	Banpur
41 - 50	315200	Rasulpur
51 - 75	315063	Siata
51 - 75	315064	Kamarpur
51 - 75	315082	Desalpur
51 - 75	315087	Purbba Srikrishnapur
51 - 75	315097	Sarmastapur
51 - 75	315110	Gobindapur
51 - 75	315120	Chandibati
51 - 75	315121	Telsundi

51 - 75	315122	Samandi
51 - 75	315124	Pilsima
51 - 75	315126	Pachim Srikrishnapur
51 - 75	315133	Punia
51 - 75	315161	Simulia Chak
51 - 75	315163	Atgharia
51 - 75	315180	Dakshin Sibpur
51 - 75	315184	Rameswarpur
51 - 75	315189	Chandkhali
51 - 75	315194	Kalgram
76 and above	315057	Raypur
76 and above	315078	Jhajhra
76 and above	315079	Padamkandi
76 and above	315080	Sarbbamangalapur
76 and above	315083	Palasi
76 and above	315084	Gophul
76 and above	315085	Punrapara
76 and above	315088	Nabipur
76 and above	315106	Raghunathpur
76 and above	315117	Kandra
76 and above	315185	Sujapur

CD Block: Kandi(0087)

Nil	315212	Khordda Narayanpur
Nil	315218	Durlabhpur
Nil	315222	Bijay Nagar
Nil	315241	Uttar Lakshmi Narayanpur
Nil	315255	Baze Gopalnagar
Nil	315263	Gobindapur
Nil	315266	Jitpur
Nil	315267	Rajarampur
Nil	315299	Lakshmikantapur
Nil	315303	Bhabanandapur
Nil	315304	Ranipur
Less than 5	315216	Belun
Less than 5	315217	Sole Para
Less than 5	315243	Durgapur
Less than 5	315247	Motara
Less than 5	315254	Gopalnagar
Less than 5	315257	Chator
Less than 5	315259	Bundai
Less than 5	315273	Boltali
Less than 5	315287	Molla
Less than 5	315296	Sashpara
5 - 10	315215	Gatia
5 - 10	315219	Kumar Sanda
5 - 10	315220	Noapara
5 - 10	315221	Madarhati
5 - 10	315231	Mahalandi
5 - 10	315232	Jamna
5 - 10	315242	Udaychandpur
5 - 10	315253	Benipur
5 - 10	315258	Chandra Prasadpur
5 - 10	315260	Purandarapur
5 - 10	315261	Srikantapur
5 - 10	315262	Harinagar
5 - 10	315269	Manoharpur

5 - 10	315276	Bamandasbati
5 - 10	315277	Jasohari
5 - 10	315279	Munigram
5 - 10	315293	Bajedohalia
11 - 20	315227	Parbbatipur
11 - 20	315230	Gokarna
11 - 20	315234	Asua
11 - 20	315235	Patna
11 - 20	315236	Tentulia
11 - 20	315246	Nabagram
11 - 20	315248	Marura
11 - 20	315249	Patenda
11 - 20	315256	Indrahata
11 - 20	315264	Chandanagar
11 - 20	315270	Gandhorbbapur
11 - 20	315290	Brahmanpara
11 - 20	315292	Bhandira
11 - 20	315300	Andulia
21 - 30	315214	Bahadurpur
21 - 30	315233	Alampur
21 - 30	315252	Hijal
21 - 30	315265	Santoshpur
21 - 30	315268	Gopalpur
21 - 30	315271	Rayabati
21 - 30	315272	Bati
21 - 30	315282	Laharpara
21 - 30	315288	Kaya
21 - 30	315294	Dohalia
21 - 30	315298	Durgapur
31 - 40	315226	Dakshin Lakshminarayanpur
31 - 40	315229	Khosh Baspur
31 - 40	315251	Gobarhati
31 - 40	315280	Rudrabati
31 - 40	315283	Anukha
31 - 40	315285	Mahadevhati
31 - 40	315286	Singedda
31 - 40	315297	Mahadia
41 - 50	315225	Ranagram
41 - 50	315237	Ugura
41 - 50	315245	Jiudara
41 - 50	315274	Kalyanpur
41 - 50	315291	Bahara
41 - 50	315295	Rasora (P)
51 - 75	315238	Bhatpara
51 - 75	315239	Bhtpara Palasi
51 - 75	315244	Nisadbag Jhaubari
51 - 75	315275	Sadpur (P)
76 and above	315281	Raghupur
76 and above	315284	Ratuni
76 and above	315289	Kayemba

CD Block: Berhampore(0088)

Nil	315305	Laksanpur
Nil	315306	Diha
Nil	315307	Nutangram
Nil	315309	Khili
Nil	315312	Bagmara

Nil	315313	Naoda
Nil	315322	Balarampur
Nil	315327	Kandibandha
Nil	315331	Majhira
Nil	315345	Basabari
Nil	315360	Chak Chandpara
Nil	315369	Baikunthapur
Nil	315370	Bhatpara
Nil	315372	Naopara
Nil	315394	Kariagachhi
Nil	315396	Uday Nagar
Nil	315400	Muliarazi
Nil	315401	Harirampur
Nil	315402	Balia Danga
Nil	315403	Purandarpur
Nil	315406	Muli
Nil	315407	Jhanjha
Nil	315418	Sadipur
Nil	315420	Purbagopinathpur
Nil	315421	Selamatpur
Nil	315423	Gangaprasad
Nil	315424	Nutanpara
Nil	315425	Madanpur
Nil	315426	Ruharpara
Nil	315429	Dhanaipur
Nil	315431	Sundalpur
Nil	315437	Ganti Baisnab Charan
Nil	315438	Charislampur
Nil	315439	Garamgari
Nil	315441	Char Harharia
Nil	315442	Char Panchananpur
Less than 5	315311	Bahara
Less than 5	315321	Moktarpur
Less than 5	315326	Sahajadpur
Less than 5	315328	Nischintapur
Less than 5	315341	Bara Satui
Less than 5	315346	Gangadharpur
Less than 5	315352	Rangamati Chandpara
Less than 5	315367	Baninathpur
Less than 5	315368	Bezpara
Less than 5	315371	Sundipur
Less than 5	315376	Purbba Narayanpur
Less than 5	315380	Tarakpur
Less than 5	315393	Paschim Gopinathpur
Less than 5	315395	Putijol
Less than 5	315399	Usta
Less than 5	315408	Benidaspur
Less than 5	315409	Garabasa
Less than 5	315410	Maharajpur
Less than 5	315411	Hanumanta Nagar
Less than 5	315412	Gauripur
Less than 5	315413	Ruhia
Less than 5	315419	Chutipur
Less than 5	315422	Dadpur
Less than 5	315432	Hogaldanga
Less than 5	315433	Chhayghari

Less than 5	315434	Hajidanga
Less than 5	315436	Kaladanga
Less than 5	315440	Nidhi Nagar Sarsabad
5 - 10	315316	Bundhai Para
5 - 10	315332	Gobindapur
5 - 10	315334	Dabkai
5 - 10	315362	Samaskar
5 - 10	315387	Belia Khari
5 - 10	315415	Daulatabad
5 - 10	315416	Mukundapur
5 - 10	315435	Baradaha
11 - 20	315338	Katalia
11 - 20	315340	Chumarigacha
11 - 20	315343	Chhota Satui
11 - 20	315366	Math Binkar
11 - 20	315375	Rajdharpara
11 - 20	315377	Kharsadanga
11 - 20	315378	Naoda Panur
11 - 20	315379	Kaya
11 - 20	315392	Madapur
11 - 20	315414	Kulbaria
21 - 30	315310	Fatepur
21 - 30	315320	Budharpara
21 - 30	315325	Jagannathpur
21 - 30	315335	Kodla
21 - 30	315342	Bhagabanbati
21 - 30	315361	Pratappur Chandpara
21 - 30	315373	Simulia
21 - 30	315381	Pakuria
21 - 30	315382	Bairgachhi
21 - 30	315383	Pashchim Narayanpur
21 - 30	315388	Gar Baharampur (P)
21 - 30	315390	Nagpara
21 - 30	315398	Janmahammadpur
31 - 40	315318	Tikiapara
31 - 40	315323	Andar Manik
31 - 40	315329	Bahurul
31 - 40	315333	Arazi Madhupur
31 - 40	315357	Jadupur
31 - 40	315365	Mankara
31 - 40	315374	Panch Baria
31 - 40	315389	Kalikapur Kadamkhandi (P)
31 - 40	315397	Hati Nagar
31 - 40	315417	Goraipur
31 - 40	315428	Habipur
41 - 50	315308	Debidaspur
41 - 50	315317	Nialish Para
41 - 50	315344	Sona Diar
41 - 50	315386	Char Begpur
41 - 50	315391	Sibpur
51 - 75	315314	Raniswar
51 - 75	315324	Basudebkhali
51 - 75	315349	Chak Katalia
51 - 75	315351	Chhiruti
51 - 75	315358	Char Halalpur
51 - 75	315364	Fate Singdiar

51 - 75	315427	Baliharpur
76 and above	315348	Char Sujapur
76 and above	315350	Chak Dangapara
76 and above	315353	Pakamati Mahula
76 and above	315354	Charmahula
76 and above	315363	Sungai
76 and above	315384	Char Narayanpur

CD Block: Hariharpara(0089)

Nil	315452	Bochadanga
Nil	315453	Gobindapur
Nil	315454	Bainpur
Nil	315455	Balarampur
Nil	315456	Khalshi
Nil	315457	Saharbasa
Nil	315458	Mamatpur
Nil	315461	Jitarpur
Nil	315463	Khosalpur
Nil	315470	Pradipdanga
Nil	315482	Nasipur
Nil	315488	Kumipur Patharghata
Nil	315493	Janarddanpur
Nil	315494	Khamarwati
Nil	315495	Jamlabad
Nil	315496	Dharampur
Nil	315502	Sundalpur
Nil	315504	Siddhi Nandi
Nil	315509	Sarbangapur
Less than 5	315462	Harishpur
Less than 5	315464	Masurdanga
Less than 5	315471	Lal Nagar
Less than 5	315478	Biharia
Less than 5	315479	Tehatta
Less than 5	315481	Rukunpur
Less than 5	315483	Hariharpara
Less than 5	315485	Hosenpur
Less than 5	315489	Sankarpur
Less than 5	315492	Tekona
Less than 5	315498	Lochanmati Dangapara
Less than 5	315499	Tartipur
Less than 5	315507	Padmanabhpur
Less than 5	315508	Joykrishnapur
Less than 5	315511	Sripur
Less than 5	315512	Gaznipur
Less than 5	315513	Sahajadpur
5 - 10	315460	Raypur
5 - 10	315468	Kismat Imadpur
5 - 10	315474	Mahishmara
5 - 10	315477	Jagannathpur
5 - 10	315487	Fatepur Gobindapur
5 - 10	315497	Dharampur Ramna
5 - 10	315501	Kaludiar
5 - 10	315505	Swaruppur
11 - 20	315466	Khidirpur
11 - 20	315469	Jamalpur
11 - 20	315475	Rampara
11 - 20	315480	Pratappur

11 - 20	315484	Dasturpara
11 - 20	315510	Choa
21 - 30	315465	Baruipara
31 - 40	315476	Bhandardaha
31 - 40	315486	Jamira
31 - 40	315490	Ramkrishnapur
76 and above	315472	Tekpara
CD Block: Nawda(0090)		
Nil	315521	Dudhsar
Nil	315523	Dakatiapota
Nil	315541	Kanapara
Less than 5	315517	Chandabad
Less than 5	315519	Alampur
Less than 5	315520	Ramnachandpur
Less than 5	315524	Bali
Less than 5	315528	Sonatikri
Less than 5	315530	Bundai Nagar
Less than 5	315531	Raypur
Less than 5	315533	Chandkati
Less than 5	315534	Gangadhari
Less than 5	315540	Surangapur
Less than 5	315542	Sakua
Less than 5	315548	Sibnagar
Less than 5	315549	Mahammadpur
5 - 10	315522	Sarbangapur
5 - 10	315526	Goghata
5 - 10	315532	Madhupur
5 - 10	315547	Edrakpur
5 - 10	315550	Patikabari
5 - 10	315552	Chandpur
11 - 20	315518	Kedarchandpur
11 - 20	315525	Tungi
11 - 20	315529	Paresnathpur
11 - 20	315543	Jagaiapur
31 - 40	315515	Ghoramara
31 - 40	315536	Moktarapur
CD Block: Beldanga – I(0091)		
Nil	315561	Shankarpara
Nil	315562	Gangapur
Nil	315571	Betberia
Nil	315572	Kheali
Nil	315581	Rameswarpur
Nil	315583	Bhabtakharida
Nil	315592	Harinarayanpur
Nil	315593	Sibpur
Nil	315598	Arazi Giridharipur
Nil	315599	Dayanagar
Nil	315600	Arazi Jalalpur
Nil	315602	Debkunda
Nil	315607	Kazisaha
Nil	315609	Chakhijli
Nil	315612	Mahyampur
Nil	315613	Giridharipur
Nil	315616	Char Mirzapur
Less than 5	315555	Halalpur
Less than 5	315560	Bhabta

Less than 5	315564	Mahishasthali
Less than 5	315566	Goalpara
Less than 5	315567	Pulinda
Less than 5	315568	Naoda
Less than 5	315575	Jafrabad
Less than 5	315580	Dalua
Less than 5	315582	Nalkunda
Less than 5	315584	Mahespur
Less than 5	315587	Radhaballabhpur
Less than 5	315594	Srikrishnapur
Less than 5	315595	Jalalpur
Less than 5	315601	Jhunka
Less than 5	315603	Madda
Less than 5	315604	Hareknagar
Less than 5	315605	Bishannagar
Less than 5	315608	Begunbari
Less than 5	315611	Sarulia (P)
Less than 5	315615	Mirzapur
Less than 5	315617	Naopukhuria
Less than 5	315618	Kapasdanga
5 - 10	315565	Gopinathpur
5 - 10	315570	Ratanpur
5 - 10	315577	Chaitanyapur
5 - 10	315579	Bhadur
5 - 10	315586	Sujapur
5 - 10	315597	Kumarpur
11 - 20	315556	Mahala
11 - 20	315569	Sahapur
11 - 20	315606	Maniknagar
11 - 20	315614	Meliani
21 - 30	315588	Banamalipur
31 - 40	315576	Sattarpur
31 - 40	315610	Andiran
41 - 50	315563	Binkar
51 - 75	315554	Khidirpur
51 - 75	315574	Palaighata

CD Block: Beldanga – II(0092)

Nil	315620	Charkam Nagar
Nil	315622	Nagar
Nil	315624	Saharbati
Nil	315626	Alikpur
Nil	315634	Santoshpur
Nil	315635	Chandpur
Nil	315639	Panchkatia
Nil	315674	Maradighi
Nil	315683	Tegharia
Less than 5	315623	Maklishpur
Less than 5	315628	Sekandarpur
Less than 5	315630	Ismalipur
Less than 5	315631	Kataikona
Less than 5	315632	Mian
Less than 5	315643	Dopukharia
Less than 5	315646	Manikahar
Less than 5	315648	Palitpara
Less than 5	315649	Narikelbari
Less than 5	315662	Manganpara

Less than 5	315663	Rejinagar
Less than 5	315666	Pilkhana
Less than 5	315667	Takipur
Less than 5	315673	Chhatiani
Less than 5	315675	Amarpur
Less than 5	315676	Janpur
Less than 5	315679	Hariganja
Less than 5	315680	Jainagar
Less than 5	315681	Loknathpur
Less than 5	315684	Nazirpur
Less than 5	315685	Kulbaria
Less than 5	315687	Kashipur
Less than 5	315689	Shukur Pukur
5 - 10	315621	Kamnagar
5 - 10	315641	Gholla
5 - 10	315647	Chak Rangapara
5 - 10	315650	Mahammadpur
5 - 10	315652	Mahatpur
5 - 10	315657	Kadkhali
5 - 10	315659	Bidupara
5 - 10	315672	Sadhukhali
5 - 10	315677	Jagamohanpur
5 - 10	315678	Bikal Nagar
5 - 10	315682	Ekdala
5 - 10	315686	Gopalpur
5 - 10	315688	Jhikra
11 - 20	315627	Mashimpur
11 - 20	315633	Saktipur
11 - 20	315644	Garduara
11 - 20	315645	Arazi Jaykrishnapur
11 - 20	315653	Bachhara
11 - 20	315654	Dakshin Bachhara
11 - 20	315668	Ramna Dadpur
21 - 30	315629	Bazarsau
21 - 30	315638	Mahata
21 - 30	315651	Sompara
21 - 30	315690	Andul Baria
31 - 40	315655	Sujapur
31 - 40	315658	Ramnagar
31 - 40	315664	Rampara Faridpur
76 and above	315670	Mashimpur Diar
76 and above	315671	Sadatpur

CD Block: Bharatpur – II(0093)

Nil	315691	Rautari
Nil	315715	Dhandanga
Nil	315716	Bahara
Nil	315721	Madhaipur
Nil	315739	Chak Gupura
Nil	315741	Ramnabarakhari
Less than 5	315693	Nabagram
Less than 5	315701	Dhursunda
Less than 5	315711	Kuluri
Less than 5	315718	Purbba Gram
Less than 5	315719	Hat Pilkhandi
Less than 5	315722	Kechunia
Less than 5	315726	Ujunia Sisua

Less than 5	315729	Chun Sahar
Less than 5	315735	Ghoshpara
Less than 5	315740	Sarmastapur
5 - 10	315713	Hamidhati Pilkhandi
5 - 10	315717	Talibpur
5 - 10	315724	Kandara
11 - 20	315696	Raigram
11 - 20	315697	Gulutia
11 - 20	315700	Khanrera
11 - 20	315704	Erera
11 - 20	315705	Sirpara
11 - 20	315709	Punasi
11 - 20	315714	Kagram
11 - 20	315725	Ghana Shyampur
11 - 20	315727	Sen Para
11 - 20	315732	Salinda
11 - 20	315734	Nawapara
11 - 20	315736	Kogram
21 - 30	315706	Jaulia
21 - 30	315707	Sonarundi
21 - 30	315710	Dakshin Khanda
21 - 30	315720	Matua
21 - 30	315730	Par Chati
31 - 40	315694	Ayajuni
31 - 40	315695	Salu
31 - 40	315702	Datta Barutia
31 - 40	315703	Simulia
41 - 50	315692	Masadda
41 - 50	315698	Gopgram
41 - 50	315708	Jalsuti
41 - 50	315731	Prasadpur
51 - 75	315699	Katundi
51 - 75	315712	Harinya
51 - 75	315723	Malihati
51 - 75	315728	Aocha
51 - 75	315733	Bara Baidyapur
51 - 75	315737	Tenya
51 - 75	315738	Bara Hati

CD Block: Bharatpur – I(0094)

Nil	315749	Ajitpur
Nil	315764	Rajarampur
Nil	315765	Kamalakantapur
Nil	315771	Bhabanipur
Nil	315772	Sankarmarui
Nil	315775	Araji Bhabanipur
Nil	315776	Ibrahimpur
Nil	315778	Jakhani
Nil	315783	Manoharpur
Nil	315789	Chanchhoa
Nil	315790	Balichuna
Nil	315803	Masundi
Nil	315811	Gobindapur
Nil	315812	Berbari
Nil	315814	Uttar Sahapur
Nil	315828	Bhaluipara
Less than 5	315743	Raghunathpur Palisa

Less than 5	315750	Saktipur
Less than 5	315753	Sardanga
Less than 5	315754	Harischandrapur
Less than 5	315755	Bindarpur
Less than 5	315756	Chak Chandpur
Less than 5	315759	Gundiria
Less than 5	315774	Baje Chuator
Less than 5	315777	Chhatrapur
Less than 5	315781	Ruha Palisa
Less than 5	315784	Talgram
Less than 5	315792	Gidgram
Less than 5	315793	Sahabajpur
Less than 5	315802	Karandi
Less than 5	315807	Sunia
Less than 5	315826	Kanchangaria
5 - 10	315748	Matiara
5 - 10	315766	Mandalpur
5 - 10	315799	Dechapara
5 - 10	315805	Bharatpur
5 - 10	315810	Madanpur Dafarpur
5 - 10	315815	Masla
5 - 10	315816	Karea
5 - 10	315818	Sijgram
5 - 10	315820	Saiyad Kulutia
5 - 10	315821	Binodia
5 - 10	315822	Munsurpur
5 - 10	315830	Lohadaha
11 - 20	315744	Gunanandabati
11 - 20	315760	Hamidpur
11 - 20	315761	Sripatipur
11 - 20	315762	Gangedda
11 - 20	315773	Chuator
11 - 20	315788	Syampur
11 - 20	315794	Bharadanga Serpur
11 - 20	315795	Gaysabad
11 - 20	315800	Kharinda
11 - 20	315817	Podmur
11 - 20	315819	Bholta
11 - 20	315825	Ekdala
11 - 20	315827	Narayanpur
11 - 20	315829	Amlai
21 - 30	315751	Jajan
21 - 30	315752	Akta
21 - 30	315782	Santoshpur
21 - 30	315796	Sunuti
21 - 30	315804	Brahmandihi
21 - 30	315808	Sehalai
21 - 30	315823	Sahapur
31 - 40	315746	Brithi Gangedda
31 - 40	315747	Baidyapur
31 - 40	315758	Ruha
31 - 40	315779	Kolla
31 - 40	315786	Gadda
31 - 40	315791	Kasipur
31 - 40	315831	Khaira
41 - 50	315745	Bhatra

41 - 50	315757	Jadabpur
41 - 50	315787	Sinhari
41 - 50	315806	Alugram
51 - 75	315763	Simulgachhi
51 - 75	315832	Ghoshkura
51 - 75	315833	Kataikona
76 and above	315798	Atkula
76 and above	315824	Bilkurul
76 and above	315834	Haranandapur
CD Block: Burwan(0095)		
Nil	315845	Padmalabhbati
Nil	315864	Bhabani Nagar
Nil	315871	Ramrampur
Nil	315885	Ekpaharia
Nil	315939	Margram
Nil	315976	Belgram
Less than 5	315866	Haribati
Less than 5	315889	Ruhina
Less than 5	315893	Katna
Less than 5	315895	Nabagram
Less than 5	315899	Badua
Less than 5	315942	Srirampur
Less than 5	315952	Bolpara
Less than 5	315964	Nima Bahadurpur
Less than 5	315984	Pulia
Less than 5	315988	Baidyanathpur
Less than 5	315994	Mamudpur
5 - 10	315836	Kalikapur
5 - 10	315874	Gopipur
5 - 10	315875	Kurulia
5 - 10	315910	Bansbere
5 - 10	315920	Panpara
5 - 10	315955	Gram Salkia
5 - 10	315956	Ekgharia
5 - 10	315961	Sabalpur
5 - 10	315974	Chaitpur
5 - 10	315983	Panch Thupi
5 - 10	315987	Sundarpur
11 - 20	315835	Jhikarhati
11 - 20	315839	Daspara
11 - 20	315844	Kapsa
11 - 20	315846	Kundal
11 - 20	315867	Mudda
11 - 20	315868	Ruithanpur
11 - 20	315870	Kuli
11 - 20	315880	Baugram
11 - 20	315881	Durajjay Palsa
11 - 20	315886	Akundi
11 - 20	315896	Monai Kandra
11 - 20	315898	Faridpur
11 - 20	315900	Kumrai
11 - 20	315903	Kalla
11 - 20	315907	Babarpur
11 - 20	315921	Rayhat
11 - 20	315927	Jagannathpur
11 - 20	315933	Bhastor

11 - 20	315946	Saheb Nagar
11 - 20	315959	Bichkandi
11 - 20	315963	Satitara
11 - 20	315965	Fatepur
11 - 20	315979	Achhoan
11 - 20	315982	Muniadihi
11 - 20	315989	Sona Bharai
21 - 30	315837	Sitalgram
21 - 30	315838	Kunia
21 - 30	315840	Siddheswari
21 - 30	315849	Mallikpur
21 - 30	315851	Mahishgram
21 - 30	315857	Ful Sikhar
21 - 30	315862	Haldi
21 - 30	315863	Kharjuna
21 - 30	315876	Sabaldaha
21 - 30	315882	Ghosh Palsa
21 - 30	315887	Srihatti
21 - 30	315890	Barwan
21 - 30	315891	Simulia
21 - 30	315892	Ekamba
21 - 30	315902	Golahat
21 - 30	315906	Gopal Nagar
21 - 30	315911	Hapina
21 - 30	315912	Rabisurjyabati
21 - 30	315918	Paikpara
21 - 30	315924	Kalidaspur
21 - 30	315932	Dewar
21 - 30	315934	Talbona
21 - 30	315943	Kogram
21 - 30	315954	Rameswarpur
21 - 30	315957	Shrihatta
21 - 30	315966	Pachhipara
21 - 30	315968	Modda
21 - 30	315975	Hatisala
21 - 30	315978	Togra
21 - 30	315980	Shibrambati
21 - 30	315981	Janardanpur
31 - 40	315850	Andi
31 - 40	315852	Debagram
31 - 40	315854	Belgaon
31 - 40	315859	Kamar Muni
31 - 40	315877	Kantur
31 - 40	315883	Surjya Bati
31 - 40	315901	Nabadurga
31 - 40	315914	Kayali Para
31 - 40	315928	Ghasiara
31 - 40	315930	Bhagulia
31 - 40	315931	Panuti
31 - 40	315935	Jhilera
31 - 40	315936	Senai
31 - 40	315944	Petari
31 - 40	315950	Dhanghara
31 - 40	315951	Gouri Nagar
31 - 40	315971	Gafulia
31 - 40	315972	Hastinapur

31 - 40	315973	Bharwan
31 - 40	315985	Maliandi
31 - 40	315993	Majlishpur
41 - 50	315847	Badda
41 - 50	315853	Kapsakismat
41 - 50	315860	Amrita Muni
41 - 50	315861	Barutia
41 - 50	315873	Rahigram
41 - 50	315894	Chawki
41 - 50	315897	Kapas Danga
41 - 50	315904	Singadda
41 - 50	315916	Kurcha
41 - 50	315919	Sadpur
41 - 50	315922	Ranipur
41 - 50	315926	Sukuria
41 - 50	315937	Mandra
41 - 50	315940	Kunnarun
41 - 50	315945	Kakra
41 - 50	315947	Mahurakandi
41 - 50	315948	Pashupatibati
41 - 50	315953	Parsalika
41 - 50	315962	Ballabhpur
41 - 50	315969	Rajyadharpur
41 - 50	315977	Phupra
41 - 50	315986	Beharkhanda Nabagram
41 - 50	315991	Jaohari
51 - 75	315841	Bahara
51 - 75	315842	Kalyanpur
51 - 75	315848	Bichhur
51 - 75	315855	Mahula
51 - 75	315856	Misra Talwan
51 - 75	315858	Biprasekhar
51 - 75	315865	Lakshmi Narayanpur
51 - 75	315869	Rojkhara
51 - 75	315872	Komadda
51 - 75	315879	Karbelia
51 - 75	315888	Salpa
51 - 75	315905	Raniara Masadda
51 - 75	315909	Konch Bandha
51 - 75	315913	Jugaswara
51 - 75	315917	Sainjuli
51 - 75	315923	Majjara
51 - 75	315925	Sahora
51 - 75	315929	Tita
51 - 75	315938	Mansara
51 - 75	315949	Mirazapur
51 - 75	315967	Andulia
51 - 75	315970	Rajhat Siuli
51 - 75	315990	Tarapur
76 and above	315878	Srinarayanpur
76 and above	315884	Samatari
76 and above	315941	Chak Palasi
76 and above	315960	Nandi Baneswar

Appendix VIIB - Village Directory
List of Villages according to the proportion of the Scheduled Tribes Population
to the Total Population by ranges

District :Murshidabad (333)

Range of Scheduled Tribes population (Percentages)	Location code number	Name of village
1	2	3
CD Block: Farakka(0070)		
Nil	313765	Nagri
Nil	313766	Jot Sundar
Nil	313772	Sudna
Nil	313774	Bazeosmanpur
Nil	313775	Bhairab Danga
Nil	313777	Uttar Jamalpur
Nil	313778	Rajipur
Nil	313779	Jot Raghu
Nil	313780	Sahabazpur
Nil	313781	Anuppur
Nil	313783	Damodarpur
Nil	313784	Tulsi Pukur
Nil	313786	Lakshnipur
Nil	313790	Uttar Bhabanipur
Nil	313791	Birkendua
Nil	313792	Dohitpur
Nil	313795	Sikarpur
Nil	313796	Jadabpur Nimtala
Nil	313800	Saheb Nagar
Nil	313804	Langaldihi Ramnagar
Nil	313807	Sahanagar
Nil	313808	Fatepur
Nil	313810	Samaspur
Nil	313812	Laharia
Nil	313815	Imamnagar
Nil	313822	Sankarpur
Nil	313823	Jigri Kulgachhi
Nil	313825	Deonapur
Nil	313826	Par Debidaspur
Nil	313828	Par Deonapur
Less than 5	313768	Bagdabra
Less than 5	313776	Abhla
Less than 5	313782	Alaipur
Less than 5	313789	Kendua
Less than 5	313794	Bewa (P)
Less than 5	313798	Gobindarampur
Less than 5	313799	Puran Chandipur
Less than 5	313802	Andhua
Less than 5	313803	Chauki
Less than 5	313805	Sri Rampur
Less than 5	313806	Kashinagar
Less than 5	313809	Jafar Ganj
Less than 5	313811	Ballalpur
Less than 5	313816	Baikunthapur
Less than 5	313817	Asua
Less than 5	313818	Hosenpur
Less than 5	313819	Kuli
Less than 5	313820	Bhabanipur

Less than 5	313821	Pachula Gram
Less than 5	313827	Par Suzapur Mandai
21 - 30	313769	Talipur
31 - 40	313767	Chandore
31 - 40	313773	Bahadurpur
51 - 75	313770	Nimaitok
51 - 75	313771	Pashupara
76 and above	313787	Kalai Danga
CD Block: Samsorganj(0071)		
Nil	313838	Baharagachi
Nil	313841	Ratanpur
Nil	313842	Ghoramara
Nil	313844	Adwaita Nagar
Nil	313845	Napara
Nil	313846	Umarpur
Nil	313847	Sitarampur
Nil	313849	Arazi Napara
Nil	313851	Mahisha Thali
Nil	313853	Alamsahi
Nil	313858	Sikdapur
Nil	313859	Loharpur
Nil	313862	Kasim Nagar
Less than 5	313839	Phulandar
Less than 5	313840	Malancha
Less than 5	313843	Antar Dwipa
Less than 5	313848	Dogachhi
Less than 5	313850	Laskarpur
Less than 5	313852	Balbalpara
Less than 5	313855	Chandni Daha
Less than 5	313860	Jaladipur
Less than 5	313861	Hasimpur
Less than 5	313863	Nimitita
Less than 5	313864	Durgapur
CD Block: Suti - I(0072)		
Nil	313882	Panchberia
Nil	313884	Arazi Gorsa
Nil	313886	Nadai
Nil	313888	Hosenpur
Nil	313890	Lalupur
Nil	313892	Amarpur
Nil	313893	Bhelian
Nil	313897	Panchigachhi
Nil	313899	Kalinagar
Nil	313904	Nazirpur
Nil	313906	Gambhira
Nil	313907	Dahina
Nil	313909	Arazi Gotha
Nil	313910	Arazi Ramakantapur
Nil	313911	Chandamari
Nil	313912	Gotha
Nil	313916	Paschimnarpur
Nil	313917	Chaksaiyadpur
Nil	313918	Fatullapur
Nil	313919	Panchgachhia
Nil	313921	Atpalgachhi
Nil	313922	Bagdanga

Nil	313924	Bahadurpur
Nil	313925	Chakbahadurpur
Nil	313931	Bangabari
Nil	313933	Jehelinagar
Nil	313935	Chandpur
Nil	313937	Najirpur
Less than 5	313883	Kadoa
Less than 5	313885	Bahutali
Less than 5	313887	Sidhari
Less than 5	313889	Kusumgachhi
Less than 5	313891	Gopalnagar
Less than 5	313898	Hilora
Less than 5	313900	Raturi
Less than 5	313902	Aluani
Less than 5	313905	Bangasbati
Less than 5	313908	Harua
Less than 5	313914	Fatehpur
Less than 5	313920	Sadikpur
Less than 5	313923	Sujanipara
Less than 5	313927	Ghorapakhiaganjin
Less than 5	313929	Ahiron
Less than 5	313930	Rosanpur
Less than 5	313932	Alampur
Less than 5	313934	Ajagarpara
CD Block: Suti – II(0073)		
Nil	313944	Bauripuni
Nil	313946	Bahagalpur
Nil	313947	Baliaghati
Nil	313948	Sankarpur
Nil	313950	Gazipur
Nil	313952	Nezampur
Nil	313953	Kadamtala
Nil	313957	Hazipur
Nil	313958	Lokaipur
Nil	313962	Bamuha
Nil	313963	Bhairabpur
Nil	313964	Prasadpur
Nil	313967	Manikpur
Nil	313968	Madupur
Less than 5	313945	Umrapur
Less than 5	313949	Bazegazipur
Less than 5	313951	Faridpur
Less than 5	313954	Mahesail
Less than 5	313955	Amuha
Less than 5	313960	Basantapur
Less than 5	313961	Kisorpur
Less than 5	313965	Parulia
Less than 5	313966	Kayadanga
Less than 5	313978	Lakshampur
CD Block: Raghunathganj – I(0074)		
Nil	313993	Khidirpur
Nil	314001	Takshak
Nil	314002	Hasampur
Nil	314005	Sahebnagar
Nil	314009	Barala
Nil	314010	Sakhalipara

Nil	314011	Jarur
Nil	314014	Kankaria
Nil	314016	Bandkhola
Nil	314020	Simla
Nil	314021	Siddhikali
Nil	314023	Selalpur
Nil	314024	Prasadpur
Nil	314025	Katnai
Nil	314027	Arazikatnai
Nil	314028	Jagadanandabati
Nil	314031	Amgachhi
Nil	314034	Ramchandrabati
Nil	314038	Paikar
Nil	314039	Brindabanpur
Nil	314041	Rajnagar
Nil	314042	Diar Ramnagar
Nil	314043	Nutanganj
Nil	314045	Santoshpur
Nil	314046	Raninagar Dwipchar
Nil	314047	Char Dafarpur
Nil	314048	Bagpara
Less than 5	313992	Kanupur
Less than 5	313994	Gadaipur
Less than 5	313995	Sonatikri
Less than 5	313996	Sujapur (P)
Less than 5	313998	Deuli
Less than 5	313999	Mangaljan
Less than 5	314000	Bagha
Less than 5	314003	Bainda
Less than 5	314004	Nait Baidara
Less than 5	314006	Birthamba
Less than 5	314007	Sendajamuar
Less than 5	314012	Umarpur
Less than 5	314015	Bahadinagar
Less than 5	314017	Nista
Less than 5	314018	Talai
Less than 5	314022	Kulri
Less than 5	314026	Baidpur
Less than 5	314029	Ramkantapur
Less than 5	314030	Jethia
Less than 5	314032	Bijoypur
Less than 5	314051	Uttar Ramna
5 - 10	314036	Dhalo
5 - 10	314037	Gankar
11 - 20	314008	Mandalpur
11 - 20	314050	Pasai
31 - 40	314019	Mathurapur
31 - 40	314035	Dakshinpara
31 - 40	314044	Panchanpara
31 - 40	314049	Kanchanpur

CD Block: Raghunathganj - II(0075)

Nil	314058	Bhabanipur (P)
Nil	314059	Enayet Nagar (P)
Nil	314062	Lal Khandiar
Nil	314063	Giria Kismat
Nil	314065	Pananagar (P)

Nil	314066	Mkundapur
Nil	314067	Jayampur (P)
Nil	314068	Bahura
Nil	314069	Bara Simul
Nil	314073	Jot Sundar
Nil	314087	Bajitpur
Nil	314097	Narukhaki
Nil	314099	Jotebiswanath
Nil	314100	Paschim Chargotha
Nil	314103	Paschim Khandua
Nil	314105	Kharkati
Nil	314117	Durgapur
Nil	314120	Khanpur
Nil	314121	Jhamra
Nil	314124	Kasia Danga
Nil	314125	Dighir Pahar
Nil	314126	Babupur
Nil	314127	Lakshmi Jola
Nil	314130	Mahammadpur
Nil	314131	Raghunathpur
Nil	314132	Birendra Nagar
Nil	314133	Fraser Nagar
Less than 5	314061	Char Sekandara
Less than 5	314064	Sekandara
Less than 5	314079	Pirojpur
Less than 5	314102	Dakshin Sekhalipur
Less than 5	314104	Putia
Less than 5	314119	Kul Gachhi
Less than 5	314123	Bahara
Less than 5	314128	Rampur
Less than 5	314129	Elaspur

CD Block: Lalgola(0076)

Nil	314149	Malatipur
Nil	314150	Khalifabaj
Nil	314151	Sahabazpur
Nil	314153	Paharpur
Nil	314155	Simulia
Nil	314157	Mridadpur
Nil	314158	Chak Dihiganespur
Nil	314159	Gouridaspur
Nil	314160	Ramnabag Sarai
Nil	314161	Deoan Sarai
Nil	314162	Gaukhana
Nil	314163	Chak Amar Kundu
Nil	314164	Kaliagachhi
Nil	314165	Miulidanga
Nil	314166	Khosalpur
Nil	314168	Amarkunda
Nil	314169	Kulgachi
Nil	314170	Bilnasipur
Nil	314172	Makimnagar
Nil	314173	Paranpur
Nil	314174	Fatepur
Nil	314175	Ilimpur
Nil	314176	Kesabpur
Nil	314177	Mahishasthal

Nil	314180	Badagare
Nil	314184	Janardanpur
Nil	314185	Haripur
Nil	314186	Nasipur
Nil	314187	Kuchidanga
Nil	314188	Basumati
Nil	314189	Neamatpur
Nil	314190	Jumra Nayagram
Nil	314192	Rianpur
Nil	314193	Syampur
Nil	314194	Sarpakhia
Nil	314195	Jhau Danga
Nil	314197	Satpakhia
Nil	314199	Tejraypur
Nil	314200	Rampal
Nil	314201	Gayespur
Nil	314202	Jagannathpur
Nil	314204	Arazi Manidanga
Nil	314205	Nadaipur
Nil	314207	Kajla
Nil	314208	Basui
Nil	314209	Alighata
Nil	314211	Jot Bhikhan
Nil	314212	Upar Fatepur
Nil	314213	Egdalia
Nil	314215	Ganespur
Nil	314216	Arazi Narayanpur
Nil	314217	Durgapur
Nil	314225	Bil Borakpara
Nil	314231	Hazi Mahammadpur
Nil	314232	Paschim Durbarpara
Nil	314234	Brahimottar Manick Chak
Nil	314235	Bajupur Madhupur
Nil	314236	Radhakantapur
Nil	314238	Sites Nagar
Less than 5	314146	Maia
Less than 5	314147	Bayra
Less than 5	314148	Radhakrishanapur
Less than 5	314167	Laskarpur
Less than 5	314171	Chamunda
Less than 5	314181	Singa
Less than 5	314182	Salmara
Less than 5	314183	Jagarpara
Less than 5	314191	Panisala
Less than 5	314196	Rajarampur
Less than 5	314198	Paikpara
Less than 5	314203	Sagia
Less than 5	314206	Namoorahar
Less than 5	314210	Sahapur
Less than 5	314214	Narayanpur
Less than 5	314218	Krishnapur
Less than 5	314219	Ramchandrapur
Less than 5	314220	Karttikpur
Less than 5	314221	Kaimegha
Less than 5	314222	Bansgara
Less than 5	314224	Lalgola

Less than 5	314229	Dakshin Ashria Daha
Less than 5	314230	Krishnapur
Less than 5	314233	Krishnapur Dinurpara
Less than 5	314237	Diar Fatepur

CD Block: Sagardighi(0077)

Nil	314239	Biprakali
Nil	314240	Chandpur
Nil	314241	Baburgram
Nil	314242	Chandpur Chak
Nil	314243	Anuppur
Nil	314244	Ramna Sekhdighi
Nil	314245	Nachna
Nil	314246	Durga Chandpur
Nil	314250	Uttar Debagram
Nil	314252	Banyeswar
Nil	314253	Kismat Nispibiral
Nil	314254	Tantibiral
Nil	314255	Math Kharga
Nil	314257	Ser
Nil	314258	Kotla
Nil	314259	Jaglai
Nil	314260	Nispibiral
Nil	314261	Budhi
Nil	314262	Jindighi
Nil	314263	Belaipara
Nil	314264	Athua
Nil	314265	Syampur
Nil	314267	Dumaipur
Nil	314268	Morgram
Nil	314270	Beloria
Nil	314271	Udaynagar
Nil	314272	Sitalpara
Nil	314273	Kharugram
Nil	314274	Buzrak Fatepur
Nil	314275	Pauli
Nil	314280	Kismatgadi
Nil	314281	Kantanagar
Nil	314282	Dogachhi
Nil	314286	Kherur
Nil	314287	Thakurpara
Nil	314288	Karaia
Nil	314290	Bhola
Nil	314293	Gokulta
Nil	314295	Surjyapur
Nil	314296	Bhurkunda
Nil	314301	Maliadanga
Nil	314302	Jalbanda
Nil	314303	Imam Nagar
Nil	314305	Sihara
Nil	314306	Rasbeluria
Nil	314310	Megha
Nil	314311	Jotkamal
Nil	314312	Ratanpur
Nil	314315	Dhamua
Nil	314316	Dhumar Pahar
Nil	314317	Dakshin Debagram

Nil	314319	Brahmanigram
Nil	314320	Dangrail
Nil	314324	Jugor
Nil	314325	Chak Ghachua
Nil	314328	Bergram
Nil	314331	Durgapur
Nil	314332	Kanidighi
Nil	314333	Parulia
Nil	314335	Katherpara
Nil	314348	Olahar
Nil	314354	Krishnapur
Nil	314355	Nanoch
Nil	314356	Paranpur
Nil	314361	Tagarpur
Nil	314369	Dakshin Dangapara
Nil	314374	Dangapara
Nil	314379	Kabilpur
Nil	314380	Charkabilpur
Nil	314381	Char Mathurapur
Nil	314383	Jamalmati
Nil	314384	Uladanga
Nil	314385	Chak Gopalpur
Nil	314386	Uttar Ramnagar
Nil	314387	Pilki
Nil	314389	Balagachhi
Nil	314391	Sinheswari Gauripur
Nil	314393	Arijpur
Nil	314394	Dihibaraj
Nil	314395	Gopalhat
Nil	314396	Lakshmihat
Nil	314403	Bajitpur
Nil	314412	Dakshin Kalikapur
Nil	314416	Sinheswari
Nil	314417	Char Lalitakuri
Nil	314418	Char Sundarpur
Nil	314419	Choapukuria
Nil	314420	Chaitpur
Nil	314421	Kamarpara
Nil	314422	Ganja Sinheswari
Nil	314425	Gobardhandanga
Nil	314427	Pardiar
Nil	314428	Binod
Less than 5	314247	Fulsahari
Less than 5	314251	Uttar Kalikapur
Less than 5	314269	Gangadda
Less than 5	314276	Bhumihar
Less than 5	314291	Kaiar
Less than 5	314292	Saorail
Less than 5	314297	Bahal Nagar
Less than 5	314299	Telangal
Less than 5	314300	Bokhara
Less than 5	314309	Dohali Dangapara
Less than 5	314321	Pania
Less than 5	314326	Popara
Less than 5	314329	Santoshpur
Less than 5	314338	Haldi

Less than 5	314339	Harhari
Less than 5	314342	Bayar
Less than 5	314349	Kumarthi
Less than 5	314350	Narasinghapur
Less than 5	314351	Binodbati
Less than 5	314376	Bishnupur
Less than 5	314378	Balia
Less than 5	314388	Chamunda
Less than 5	314409	Sridharpur
Less than 5	314426	Dasturhat
Less than 5	314434	Matiapara
5 - 10	314266	Kharati
5 - 10	314289	Ekrakhi
5 - 10	314307	Jogpur
5 - 10	314322	Dhalsa
5 - 10	314323	Kundar
5 - 10	314327	Sagardighi
5 - 10	314334	Samasabad
5 - 10	314340	Baragara
5 - 10	314346	Senpara
5 - 10	314360	Garerpahar
5 - 10	314366	Barala
5 - 10	314397	Paitkaldanga
5 - 10	314415	Bhunihat
5 - 10	314430	Mansinghpur
11 - 20	314278	Chandpara
11 - 20	314284	Manigram
11 - 20	314298	Fulbari
11 - 20	314313	Belsanda
11 - 20	314318	Buzrug Debagram
11 - 20	314330	Chandanbati
11 - 20	314375	Bangsia
11 - 20	314399	Mahipal
11 - 20	314404	Chargachhi
11 - 20	314435	Lalipali
21 - 30	314279	Harirampur
21 - 30	314336	Aheripara
21 - 30	314362	Hosenpur
21 - 30	314365	Hukumapur
21 - 30	314367	Sahapur
31 - 40	314285	Balarnbati
31 - 40	314337	Fulban
31 - 40	314341	Taspapa
31 - 40	314345	Chandigram Raghunathpur
31 - 40	314357	Diara
31 - 40	314358	Rambhadrapur
31 - 40	314372	Kanchia Bishnudanga
31 - 40	314377	Kaliadanga
31 - 40	314398	Nurpur
31 - 40	314401	Jadabpur
31 - 40	314431	Ramnagar
31 - 40	314433	Baora
41 - 50	314370	Itor
41 - 50	314373	Naopara
41 - 50	314400	Bhabki
41 - 50	314402	Alankar

41 - 50	314414	Hukarhat
51 - 75	314359	Saundighi
51 - 75	314371	Ujalmanik
51 - 75	314406	Komadda
51 - 75	314408	Ghuguridanga
51 - 75	314413	Baganhat
51 - 75	314432	Gosaingram
76 and above	314283	Hatpara
76 and above	314343	Iswarbati
76 and above	314347	Paschim Matiapara
76 and above	314368	Tokardanga
76 and above	314407	Chardighi
76 and above	314410	Palanda
76 and above	314411	Khatua
76 and above	314429	Dwarikapara

CD Block: Bhagawangola – I(0078)

Nil	314438	Meoakhana
Nil	314439	Diar Syampur
Nil	314442	Mahatpur
Nil	314443	Dostina
Nil	314445	Sundarpur
Nil	314446	Basantapur
Nil	314447	Sadasib
Nil	314448	Paschim Gobindapur
Nil	314449	Lalitakuri
Nil	314451	Mahammadpur
Nil	314452	Maliapara
Nil	314453	Saaragachhi
Nil	314454	Gobindatola
Nil	314456	Naodapara
Nil	314457	Chainpara
Nil	314458	Rameswarbati
Nil	314459	Bilgobra
Nil	314461	Ramnagobra
Nil	314463	Chengta
Nil	314465	Paschim Kasipur
Nil	314467	Purba Kasipur
Nil	314468	Bhundar Kismat
Nil	314469	Kismattatla
Nil	314470	Gobra
Nil	314471	Aragi Kulgachi
Nil	314472	Bajipur
Nil	314473	Subarna Mrigi
Nil	314474	Ramchandrapur
Nil	314475	Balarampur
Nil	314477	Balia Hasennagar
Nil	314478	Chhakka Nagar
Nil	314480	Mathbarenda
Nil	314483	Chandipur Ramkantapur
Nil	314484	Kulgachi
Nil	314486	Mahespur
Nil	314492	Rasulpur
Nil	314494	Dakshini Nayakharida Babupur
Less than 5	314436	Dakshin Hanumanta Nagar
Less than 5	314437	Kantanagar
Less than 5	314440	Mahishasthali

Less than 5	314441	Belia Syampur
Less than 5	314444	Upar Orahar
Less than 5	314455	Paschim Rampur
Less than 5	314460	Digha
Less than 5	314462	Barbaria
Less than 5	314466	Telia
Less than 5	314481	Kochgiria
Less than 5	314482	Madapur
Less than 5	314485	Madhya Gobindapur
Less than 5	314487	Habaspur
Less than 5	314488	Kasba Bahadurpur
Less than 5	314489	Patti Bahadurpur
Less than 5	314490	Sultanpur
5 - 10	314476	Palasbati

CD Block: Bhagawangola – II(0079)

Nil	314499	Anupnagar
Nil	314500	Baligram
Nil	314501	Mehadipur
Nil	314502	Nasipur
Nil	314506	Alaipur
Nil	314507	Sankarpur
Nil	314508	Saidpur
Nil	314509	Goalpara
Nil	314512	Jhikra
Nil	314513	Ranitala
Nil	314514	Balijana
Nil	314515	Nandanpur
Nil	314516	Jibanpur
Nil	314517	Rajapur
Nil	314519	Kalyan Nagar
Nil	314520	Faridpur
Nil	314521	Jot Sahabaj
Nil	314522	Topi Danga
Nil	314523	Kolan Radhakantapur
Nil	314525	Dakshin Basudebpur
Nil	314526	Arazi Nista
Nil	314527	Palasi Sonadanga
Nil	314528	Dhwajamat
Nil	314529	Kamal Chak
Nil	314530	Boalia
Nil	314531	Sahari
Nil	314532	Mathurapur
Nil	314533	Jogopur
Nil	314534	Daulatpur
Nil	314535	Jafrabad
Nil	314536	Sahapur
Nil	314538	Saralpur
Nil	314539	Giridharipur
Nil	314546	Benipur
Nil	314547	Pukhuria
Nil	314548	Debaipur
Nil	314549	Pirojpur
Nil	314550	Purba Gobindapur
Nil	314551	Kamari
Nil	314552	Rajabati
Nil	314553	Joyrampur

Nil	314554	Harirampur
Nil	314555	Lahari
Nil	314557	Chhatai
Nil	314558	Char Molladanga
Nil	314562	Dakshin Sahar
Less than 5	314497	Amdahara Haziganja
Less than 5	314498	Malipur
Less than 5	314504	Khamar Diar
Less than 5	314505	Hasanpur
Less than 5	314510	Nazirpur
Less than 5	314511	Fulpur
Less than 5	314518	Khagjana
Less than 5	314524	Bhandara
Less than 5	314563	Jazira Char Dumuria
CD Block: Raninagar – II(0080)		
Nil	314566	Radhakrishnapur
Nil	314567	Brindabanpur
Nil	314568	Bilchatra
Nil	314569	Malibari
Nil	314570	Mridadpur
Nil	314572	Komnagar
Nil	314573	Sitanagar Chainpara
Nil	314575	Khastaluk
Nil	314576	Egararasi
Nil	314577	Kalyanpur
Nil	314580	Krishnanagar
Nil	314582	Deputipara
Nil	314586	Ramnagar Khastaluk
Nil	314588	Majhardiar
Nil	314590	Nabipur
Nil	314592	Ramchandrapur
Nil	314596	Sarandajpur
Less than 5	314574	Tejsingpur
Less than 5	314578	Ramnagar Doemkanun
Less than 5	314579	Ramnagar Chhoemkanun
Less than 5	314581	Godhanpara
Less than 5	314583	Babaltali
Less than 5	314584	Bilpachakopra
Less than 5	314585	Jhaubaria
Less than 5	314587	Bansgara
Less than 5	314589	Kattamari
Less than 5	314591	Rajanagar
Less than 5	314593	Sibnagar
Less than 5	314600	Char Bansgara
Less than 5	314601	Paschim Char Majhardiar
CD Block: Jalangi(0081)		
Nil	314602	Bil Bharat Gobindapur
Nil	314607	Dhanirampur
Nil	314609	Sahebnagar
Nil	314610	Arazi Shibnagar
Nil	314612	Azimpur
Nil	314614	Ramnarayanpara
Nil	314616	Paraspur
Nil	314622	Baramasia
Nil	314623	Chak Ramprasad
Nil	314624	Harekrishnapur

Nil	314627	Muradpur Arazi
Nil	314635	Harisankarpur
Nil	314640	Sadipur
Nil	314642	Tikar Bariakalkihara
Nil	314645	Char Chandanpur Sahar
Nil	314646	Hazrahati Mirganj
Nil	314647	Sarkarpara
Less than 5	314604	Khayramari
Less than 5	314605	Debipur
Less than 5	314606	Natial
Less than 5	314608	Kazipara
Less than 5	314611	Sagarpara
Less than 5	314613	Udaynagar Diar
Less than 5	314617	Dayarampur
Less than 5	314619	Ghanashyam Chak
Less than 5	314620	Narsingpur
Less than 5	314626	Bara Bil Raghunathpur
Less than 5	314629	Nandalalpur
Less than 5	314630	Joykrishnapur
Less than 5	314631	Muradpur Jalangi
Less than 5	314633	Madhubona
Less than 5	314634	Paschim Sahebrampur
Less than 5	314638	Sadikharr Diar
Less than 5	314639	Bilaspur Nachharerpara
Less than 5	314641	Faridpur
Less than 5	314643	Bhaduria Para
Less than 5	314651	Muradpur Diar
Less than 5	314653	Udaynagar Khanda
11 - 20	314615	Godagari

CD Block: Domkal(0082)

Nil	314655	Panchananpur
Nil	314656	Char Panchananpur
Nil	314657	Dakshin Panchananpur
Nil	314658	Char Syampur
Nil	314660	Baniakhali
Nil	314661	Sripatipur
Nil	314662	Kalabaria
Nil	314663	Masimpur
Nil	314664	Hetanpur
Nil	314667	Sambhu Nagar
Nil	314668	Mahabub Nagar
Nil	314670	Radhakantapur
Nil	314673	Daser Chak
Nil	314675	Gokul Chak
Nil	314678	Debottar Lakshminarayanpur
Nil	314680	Sekhalipara
Nil	314684	Narajpur
Nil	314685	Mamudpur
Nil	314686	Chak Bhikhari
Nil	314687	Gobindapur
Nil	314689	Batkamari
Nil	314690	Jorgachha
Nil	314693	Jayrampur
Nil	314694	Manik Nagar
Nil	314697	Ganra Baria
Nil	314698	Malatipur

Nil	314702	Sibnagar Laskarpur
Nil	314703	Brindabanpur Chak
Nil	314704	Sabdapur
Nil	314709	Char Sahajadpur
Nil	314710	Garibpur
Nil	314711	Chandpur
Nil	314712	Pardiar
Nil	314716	Char Jnagar
Nil	314717	Char Juranpur
Nil	314718	Bil Bamas
Nil	314720	Juranpur
Nil	314721	Kalyanpur
Nil	314722	Kusbaria
Nil	314723	Piroj Pur
Nil	314726	Sultanpur
Nil	314728	Dakshin Nagar
Nil	314729	Jhaubaria
Nil	314730	Aminabad
Nil	314731	Mas Danga
Nil	314733	Char Momenpur
Nil	314735	Kuchemora
Nil	314736	Sahadiar
Nil	314737	Srikrishnapur
Nil	314738	Mohanpur
Nil	314739	Khidir Para
Less than 5	314659	Gokulpur Gobindapur
Less than 5	314665	Bagharpur Ramna
Less than 5	314666	Bajitpur
Less than 5	314669	Jitpur
Less than 5	314671	Dhulauri
Less than 5	314672	Paimari
Less than 5	314674	Jot Kanai
Less than 5	314677	Par Raghunathpur
Less than 5	314679	Taraf Rasulpurpatnipara
Less than 5	314681	Bilaspur
Less than 5	314682	Raypur
Less than 5	314683	Kata Kopra
Less than 5	314688	Bhatsala
Less than 5	314691	Ramna Etbarnagar Basantapur
Less than 5	314692	Azimganjagola
Less than 5	314695	Domkal
Less than 5	314696	Lakshminathpur
Less than 5	314699	Bhagirathpur
Less than 5	314713	Dakshin Jitpur
Less than 5	314724	Madhur Kol
Less than 5	314725	Bagdanga
Less than 5	314727	Juginda
Less than 5	314732	Mamenpur
Less than 5	314734	Garaimari
Less than 5	314740	Hari Sankarpur
Less than 5	314741	Kupila

CD Block: Raninagar – I(0083)

Nil	314742	Kanaipur
Nil	314744	Uttar Gopalpur
Nil	314745	Molladanga
Nil	314746	Arizpur

Nil	314747	Purandarapur
Nil	314751	Arazi Kanaipur
Nil	314752	Hursi
Nil	314754	Bota
Nil	314755	Melanpur
Nil	314756	Durgapur
Nil	314759	Chardebaipur
Nil	314760	Char Pirojpur
Nil	314761	Khemrajpur
Nil	314762	Srirampur
Nil	314763	Naodapara
Nil	314764	Mohanpur
Nil	314767	Charalampur
Nil	314768	Maheswarपुर
Nil	314769	Chatra
Nil	314770	Char Hulaspur
Nil	314771	Raosannagar
Nil	314772	Chandpur
Nil	314774	Firojpur
Nil	314775	Sinkaipur
Nil	314776	Azmatpur
Nil	314777	Ichhabpur
Nil	314779	Natkuli
Nil	314782	Baliharpur
Nil	314783	Raghunathpur
Nil	314785	Haribhanga Daulatpur
Nil	314788	Tekaraipur
Nil	314789	Borakuli
Nil	314790	Balumati
Nil	314791	Hasimpur
Nil	314794	Dighirpahar
Nil	314796	Gajepara
Nil	314797	Dakshin Gopalpur
Nil	314798	Birkuchi Dangapara
Nil	314799	Herampur
Nil	314801	Nalbatta
Nil	314802	Sitanagar
Less than 5	314749	Daulatpur
Less than 5	314750	Begampur
Less than 5	314753	Purushottampur
Less than 5	314757	Pratappur
Less than 5	314758	Lochanpur
Less than 5	314765	Gopinathpur
Less than 5	314766	Moktarpur
Less than 5	314773	Paharpur
Less than 5	314778	Kamalpur
Less than 5	314780	Bishnupur
Less than 5	314786	Ramipur
Less than 5	314792	Char Garamgari
Less than 5	314795	Kasbagoas
Less than 5	314800	Goas Kalikapur
Less than 5	314804	Chainpara
5 - 10	314803	Raipur

CD Block: Murshidabad Jiaganj(0084)

Nil	314811	Farrabag
Nil	314812	Rosnaiganj
Nil	314814	Elahiganj

Nil	314815	Arazi Saikuli
Nil	314816	Saikuli
Nil	314817	Diar Chaitanpur
Nil	314821	Chainpara
Nil	314831	Tiktikipara
Nil	314833	Hanribhanga
Nil	314834	Birampur
Nil	314836	Arazi Mathurapur
Nil	314841	Sani Baharapara
Nil	314842	Mathurapur
Nil	314843	Bele
Nil	314844	Pashchim Gobindapur
Nil	314852	Sabjikatra
Nil	314854	Aliganj
Nil	314855	Akherighata
Nil	314856	Chirakuti Samserganj
Nil	314859	Dilalpur
Nil	314860	Baranda Sibnagar
Nil	314861	Kalikapur
Nil	314862	Hasnabad
Nil	314865	Ramdaspur
Nil	314866	Kamalpur
Nil	314867	Jafrabad
Nil	314868	Kapasdanda
Nil	314869	Gopalnagar
Nil	314871	Nesta
Nil	314872	Kumirdaha
Nil	314874	Char Chatra
Nil	314876	Kanksa
Nil	314878	Banoaripur
Nil	314880	Bhartadoba
Nil	314885	Hulaspur
Nil	314886	Hasenpur
Nil	314887	Dangapara
Nil	314888	Bati
Nil	314894	Bahadurpur (P)
Nil	314896	Chaipara
Nil	314897	Sadeksarai
Nil	314898	Gujasti Rampur
Nil	314899	Narayanpur
Nil	314908	Begampur
Nil	314909	Ramnagar
Nil	314914	Chhalimpur
Nil	314919	Mahinagar Diar
Nil	314920	Mirpur
Nil	314921	Char Mahimapur
Nil	314933	Bageswarbati
Nil	314936	Mukundabag
Nil	314938	Dakshin Ganespur
Less than 5	314813	Raitanbag
Less than 5	314818	Khosbag
Less than 5	314819	Budhra
Less than 5	314822	Sanyasidanga
Less than 5	314823	Talgachi
Less than 5	314826	Gobindapur Lakheraj
Less than 5	314827	Bansbari

Less than 5	314832	Bali
Less than 5	314838	Gouribag
Less than 5	314840	Topkhana
Less than 5	314845	Khanpur
Less than 5	314846	Hamdampur
Less than 5	314851	Kadamsarif
Less than 5	314863	Sashidharpur
Less than 5	314864	Bhatpara
Less than 5	314870	Gudhia
Less than 5	314873	Tentulia
Less than 5	314875	Dharmmapur
Less than 5	314877	Singa
Less than 5	314879	Begamnagar
Less than 5	314883	Purba Gobindapur
Less than 5	314890	Uttar Ganespur
Less than 5	314891	Payasti Katiganga
Less than 5	314892	Bhrigurambati (P)
Less than 5	314893	Goljarbag (P)
Less than 5	314895	Tantipara
Less than 5	314900	Jayenpur
Less than 5	314901	Beliapukur
Less than 5	314903	Chandipur
Less than 5	314904	Bilkandi
Less than 5	314905	Ambaragar
Less than 5	314910	Amaipara (P)
Less than 5	314911	Fatejangpur Diar (P)
Less than 5	314912	Baranagar (P)
Less than 5	314922	Lalkuthi
Less than 5	314929	Fauzbag
Less than 5	314930	Aminabazar
5 - 10	314807	Haidarpur
5 - 10	314825	Ayesbag
5 - 10	314835	Prasadpur
5 - 10	314839	Rambhadrapur
5 - 10	314847	Kumarpara
5 - 10	314853	Ransagar
5 - 10	314858	Akbarpur
5 - 10	314882	Neoi Khamarpara
5 - 10	314884	Rampur
5 - 10	314906	Bagdhar (P)
11 - 20	314810	Dahapara
11 - 20	314824	Ukta
11 - 20	314828	Baramganj
11 - 20	314829	Gopinathpur
11 - 20	314830	Chunakhali
11 - 20	314837	Gouripur Khastaluk
11 - 20	314902	Raichandpur (P)
11 - 20	314915	Asanpur (P)
11 - 20	314916	Fatejangpur (P)
11 - 20	314924	Chandabag
11 - 20	314935	Ghanasyampur
11 - 20	314937	Satlakshmi
21 - 30	314820	Belun
21 - 30	314850	Pilkhana
21 - 30	314925	Benipur
21 - 30	314931	Satichauraha

21 - 30	314932	Kasibati
31 - 40	314808	Dhamua
31 - 40	314848	Matijhil
31 - 40	314881	Palasdanga
31 - 40	314918	Mahinagar
31 - 40	314934	Rajbari
51 - 75	314907	Kanchannagar
51 - 75	314913	Kusumkhola
51 - 75	314928	Jakhirabag
76 and above	314917	Kaltapara
76 and above	314923	Madhusudanbati
76 and above	314927	Darura

CD Block: Nabagram(0085)

Nil	314943	Kharikadanga
Nil	314948	Baniapara
Nil	314951	Kusmor
Nil	314953	Amirabad
Nil	314955	Bilol
Nil	314957	Jafrabad Chak
Nil	314960	Saheb Nagar
Nil	314962	Kutubpur
Nil	314964	Fakirpur
Nil	314965	Saidpur
Nil	314966	Jhulanpur
Nil	314967	Jurankandi
Nil	314968	Radhanagar
Nil	314992	Baidyabati
Nil	314994	Maminabad
Nil	314995	Itasaran
Nil	314996	Chandpur
Nil	315001	Mugroldanga
Nil	315003	Palsa
Nil	315008	Mururia
Nil	315010	Daspara
Nil	315012	Mahurul
Nil	315013	Digari
Nil	315014	Anantapur
Nil	315015	Gramdighi
Nil	315020	Nandigram
Nil	315036	Mathurapur
Nil	315042	Bagmara
Nil	315044	Bilbari
Nil	315045	Raghupur
Nil	315048	Jay Krishnapur
Nil	315049	Srirampur
Nil	315053	Mahadipur
Nil	315056	Faphar
Less than 5	314939	Targram
Less than 5	314940	Mobarakpur
Less than 5	314941	Buradanga
Less than 5	314942	Mehenadarga
Less than 5	314944	Tentulia
Less than 5	314945	Pundi
Less than 5	314950	Pasla
Less than 5	314952	Nimgram
Less than 5	314956	Kisorpur

Less than 5	314959	Chupar
Less than 5	314961	Panchgram
Less than 5	314963	Rasulpur
Less than 5	314970	Singar
Less than 5	314973	Gura
Less than 5	314974	Nabagram
Less than 5	314976	Ikrol
Less than 5	314979	Milki Palasi
Less than 5	314984	Palsanda
Less than 5	315006	Isanpur
Less than 5	315007	Isannagar
Less than 5	315016	Achhra
Less than 5	315019	Bagor
Less than 5	315028	Narayanpur
Less than 5	315039	Kiriteswri
Less than 5	315043	Rajdharpur
Less than 5	315047	Khekul
Less than 5	315051	Sibpur
Less than 5	315052	Mukundapur
Less than 5	315054	Dafarpur
5 - 10	314975	Karjora
5 - 10	314977	Suki
5 - 10	314982	Purba Gram
5 - 10	314993	Kanfala
5 - 10	315022	Madhunia
5 - 10	315025	Rainda
11 - 20	314946	Ayra
11 - 20	314954	Korgram
11 - 20	314978	Karai
11 - 20	314990	Chanak
11 - 20	315000	Bichhuti
11 - 20	315004	Gorara
11 - 20	315005	Hijrol
11 - 20	315009	Rajkhanda
11 - 20	315017	Amarkunda
11 - 20	315018	Kanakpara
11 - 20	315024	Sankuria
11 - 20	315027	Pamia
11 - 20	315031	Khajuria
11 - 20	315037	Tiadanga
11 - 20	315050	Gangarampur
21 - 30	314947	Mahalo
21 - 30	314981	Bisnupur
21 - 30	314985	Sajaimati
21 - 30	314986	Dakshin Gram
21 - 30	314989	Siara
21 - 30	315033	Kethor
21 - 30	315046	Garra
31 - 40	314980	Tikhara
31 - 40	314991	Amar
31 - 40	314999	Jalukhan
31 - 40	315026	Gopgram
31 - 40	315030	Itor
31 - 40	315032	Nagara
31 - 40	315034	Garsama
31 - 40	315041	Pathanpara

41 - 50	314997	Bahala
41 - 50	314998	Panchanandapur
41 - 50	315002	Brahmapur
51 - 75	314983	Jarulia
51 - 75	314988	Majhigram
51 - 75	315029	Bundai Danga
51 - 75	315040	Damrul
76 and above	314987	Aruliadanga
76 and above	315023	Chayan Nagar
76 and above	315038	Kongarpur

CD Block: Khargram(0086)

Nil	315057	Raypur
Nil	315059	Khaspur
Nil	315060	Sripur
Nil	315061	Mirhati
Nil	315065	Nonadanga
Nil	315069	Digha
Nil	315070	Kelai
Nil	315072	Hazipur
Nil	315073	Bajitpur
Nil	315079	Padamkandi
Nil	315082	Desalpur
Nil	315083	Palasi
Nil	315084	Gophul
Nil	315085	Punrapara
Nil	315088	Nabipur
Nil	315089	Bautipara
Nil	315092	Matanda
Nil	315094	Ramchandrapur
Nil	315095	Khansama Danga
Nil	315097	Sarmastapur
Nil	315098	Rahimanagar
Nil	315101	Sadal
Nil	315102	Bhatkanda
Nil	315103	Surkhali
Nil	315104	Sankarpur
Nil	315106	Raghunathpur
Nil	315107	Amjua
Nil	315108	Churigram
Nil	315109	Durga Rampur
Nil	315110	Gobindapur
Nil	315111	Serpur
Nil	315112	Asalpur
Nil	315115	Bagrain
Nil	315116	Bhabani Nagar
Nil	315117	Kandra
Nil	315119	Palsanda
Nil	315120	Chandibati
Nil	315122	Samandi
Nil	315123	Ghanashyampur
Nil	315125	Dasdebagram
Nil	315126	Pachim Srikrishnapur
Nil	315131	Jethya
Nil	315133	Punia
Nil	315134	Kesiadanga
Nil	315135	Mahammadpur

Nil	315136	Hazrabati
Nil	315138	Gopalpur
Nil	315143	Dunigram
Nil	315145	Pathai
Nil	315147	Sundarpur
Nil	315148	Kalidaspur
Nil	315149	Bibinagar
Nil	315151	Sahapur
Nil	315152	Kasigram
Nil	315155	Budharapara
Nil	315156	Podda
Nil	315158	Bharata
Nil	315161	Simulia Chak
Nil	315165	Jatarpur
Nil	315166	Kanduri
Nil	315167	Durgapur
Nil	315169	Katigram
Nil	315173	Dakshin Gangarampur
Nil	315174	Ratanpur Arazi
Nil	315175	Naldipi
Nil	315178	Gaharia
Nil	315183	Kesabpur
Nil	315184	Rameswarpur
Nil	315188	Mandalpur
Nil	315189	Chandkhali
Nil	315190	Dangapara
Nil	315193	Jamuni
Nil	315197	Dakshin Gopinathpur
Nil	315205	Thira
Nil	315208	Bele
Less than 5	315058	Jhilli
Less than 5	315063	Siata
Less than 5	315064	Kamarpur
Less than 5	315066	Titidanga
Less than 5	315067	Dhanigram
Less than 5	315068	Jadabpur
Less than 5	315071	Sanigram
Less than 5	315075	Basantapur
Less than 5	315077	Biswanathpur
Less than 5	315078	Jhajhra
Less than 5	315080	Sarbbamangalapur
Less than 5	315081	Sabaldaha
Less than 5	315086	Joypur
Less than 5	315087	Purbba Srikrishnapur
Less than 5	315090	Matai
Less than 5	315091	Bhalkundi
Less than 5	315093	Diara
Less than 5	315096	Indrani
Less than 5	315099	Rahigram
Less than 5	315100	Uttar Gangarampur
Less than 5	315105	Jahangirpur
Less than 5	315113	Sahapara
Less than 5	315128	Uttar Gopinathpur
Less than 5	315132	Isanpur
Less than 5	315140	Jotseha
Less than 5	315141	Nagar

Less than 5	315142	Atai
Less than 5	315144	Margram
Less than 5	315150	Khesar
Less than 5	315154	Kirttipur
Less than 5	315157	Ayra
Less than 5	315160	Upalai
Less than 5	315162	Eroali
Less than 5	315163	Atgharia
Less than 5	315164	Gayespur
Less than 5	315168	Ninur
Less than 5	315170	Gurulia
Less than 5	315171	Garutia
Less than 5	315181	Dakshin Raypur
Less than 5	315185	Sujapur
Less than 5	315191	Banpur
Less than 5	315192	Goai
Less than 5	315194	Kalgram
Less than 5	315195	Khargram
Less than 5	315198	Manikpur
Less than 5	315200	Rasulpur
Less than 5	315201	Mahisar
Less than 5	315202	Haripur
Less than 5	315204	Barar
Less than 5	315206	Bathur
Less than 5	315210	Chandsingbati
Less than 5	315211	Kharsa
5 - 10	315121	Telsundi
5 - 10	315124	Pilsima
5 - 10	315130	Parulia
5 - 10	315137	Bhatgram
5 - 10	315187	Harinarayanpur
11 - 20	315153	Mandalsar
11 - 20	315159	Augram
21 - 30	315182	Hari Nagar
31 - 40	315129	Giridharipur
31 - 40	315180	Dakshin Sibpur
51 - 75	315118	Chhatrapur

CD Block: Kandi(0087)

Nil	315212	Khordda Narayanpur
Nil	315214	Bahadurpur
Nil	315216	Belun
Nil	315218	Durlabhpur
Nil	315220	Noapara
Nil	315221	Madarhati
Nil	315222	Bijay Nagar
Nil	315225	Ranagram
Nil	315227	Parbbatipur
Nil	315232	Jamna
Nil	315236	Tentulia
Nil	315239	Bhtpara Palasi
Nil	315241	Uttar Lakshmi Narayanpur
Nil	315243	Durgapur
Nil	315244	Nisadbag Jhaubari
Nil	315254	Gopalnagar
Nil	315255	Baze Gopalnagar
Nil	315257	Chator

Nil	315259	Bundai
Nil	315260	Purandarpur
Nil	315262	Harinagar
Nil	315263	Gobindapur
Nil	315264	Chandanagar
Nil	315266	Jitpur
Nil	315267	Rajarampur
Nil	315272	Bati
Nil	315276	Bamandasbati
Nil	315279	Munigram
Nil	315284	Ratuni
Nil	315286	Singedda
Nil	315288	Kaya
Nil	315289	Kayemba
Nil	315293	Bajedohalia
Nil	315296	Sashpara
Nil	315299	Lakshmikantapur
Nil	315303	Bhabanandapur
Nil	315304	Ranipur
Less than 5	315215	Gatia
Less than 5	315217	Sole Para
Less than 5	315219	Kumar Sanda
Less than 5	315226	Dakshin Lakshminarayanpur
Less than 5	315229	Khosh Baspur
Less than 5	315230	Gokarna
Less than 5	315231	Mahalandi
Less than 5	315238	Bhatpara
Less than 5	315242	Udaychandpur
Less than 5	315246	Nabagram
Less than 5	315247	Motara
Less than 5	315249	Patenda
Less than 5	315251	Gobarhati
Less than 5	315252	Hijal
Less than 5	315253	Benipur
Less than 5	315256	Indrahata
Less than 5	315258	Chandra Prasadpur
Less than 5	315261	Srikantapur
Less than 5	315265	Santoshpur
Less than 5	315268	Gopalpur
Less than 5	315269	Manoharpur
Less than 5	315270	Gandhorbbapur
Less than 5	315271	Rayabati
Less than 5	315273	Boltali
Less than 5	315274	Kalyanpur
Less than 5	315275	Sadpur (P)
Less than 5	315277	Jasohari
Less than 5	315280	Rudrabati
Less than 5	315281	Raghupur
Less than 5	315282	Laharpara
Less than 5	315283	Anukha
Less than 5	315285	Mahadevbati
Less than 5	315287	Molla
Less than 5	315290	Brahmanpara
Less than 5	315291	Bahara
Less than 5	315292	Bhandira
Less than 5	315294	Dohalia

Less than 5	315295	Rasora (P)
Less than 5	315297	Mahadia
Less than 5	315298	Durgapur
Less than 5	315300	Andulia
5 - 10	315248	Marura
11 - 20	315233	Alampur
11 - 20	315234	Asua
11 - 20	315245	Jiudara
31 - 40	315235	Patna
41 - 50	315237	Ugura

CD Block: Berhampore(0088)

Nil	315305	Laksanpur
Nil	315306	Diha
Nil	315307	Nutangram
Nil	315309	Khili
Nil	315311	Bahara
Nil	315312	Bagmara
Nil	315313	Naoda
Nil	315316	Bundhai Para
Nil	315320	Budharpara
Nil	315321	Moktarpur
Nil	315322	Balarampur
Nil	315326	Sahajadpur
Nil	315327	Kandibandha
Nil	315328	Nischintapur
Nil	315331	Majhira
Nil	315332	Gobindapur
Nil	315334	Dabkai
Nil	315338	Katalia
Nil	315344	Sona Diar
Nil	315345	Basabari
Nil	315346	Gangadharpur
Nil	315348	Char Sujapur
Nil	315352	Rangamati Chandpara
Nil	315357	Jadupur
Nil	315360	Chak Chandpara
Nil	315361	Pratappur Chandpara
Nil	315363	Sungai
Nil	315364	Fate Singdiar
Nil	315368	Bezpara
Nil	315369	Baikunthapur
Nil	315370	Bhatpara
Nil	315371	Sundipur
Nil	315374	Panch Baria
Nil	315379	Kaya
Nil	315383	Pashchim Narayanpur
Nil	315384	Char Narayanpur
Nil	315387	Belia Khari
Nil	315394	Kariagachhi
Nil	315396	Uday Nagar
Nil	315400	Muliarazi
Nil	315401	Harirampur
Nil	315402	Balia Danga
Nil	315403	Purandarpur
Nil	315408	Benidaspur
Nil	315409	Garabasa

Nil	315420	Purbagopinathpur
Nil	315422	Dadpur
Nil	315423	Gangaprasad
Nil	315426	Ruharpara
Nil	315427	Baliharpur
Nil	315429	Dhanaipur
Nil	315435	Baradaha
Nil	315437	Ganti Baisnab Charan
Nil	315438	Charislampur
Nil	315439	Garamgari
Nil	315441	Char Harharia
Nil	315442	Char Panchananpur
Less than 5	315308	Debidaspur
Less than 5	315310	Fatepur
Less than 5	315317	Nialish Para
Less than 5	315323	Andar Manik
Less than 5	315325	Jagannathpur
Less than 5	315335	Kodla
Less than 5	315340	Chumarigacha
Less than 5	315341	Bara Satui
Less than 5	315342	Bhagabanbati
Less than 5	315343	Chhota Satui
Less than 5	315349	Chak Katalia
Less than 5	315350	Chak Dangapara
Less than 5	315351	Chhiruti
Less than 5	315354	Charmahula
Less than 5	315366	Math Binkar
Less than 5	315367	Baninathpur
Less than 5	315372	Naopara
Less than 5	315373	Simulia
Less than 5	315376	Purbba Narayanpur
Less than 5	315378	Naoda Panur
Less than 5	315380	Tarakpur
Less than 5	315381	Pakuria
Less than 5	315382	Bairgachhi
Less than 5	315386	Char Begpur
Less than 5	315388	Gar Baharampur (P)
Less than 5	315390	Nagpara
Less than 5	315397	Hati Nagar
Less than 5	315399	Usta
Less than 5	315407	Jhanjha
Less than 5	315410	Maharajpur
Less than 5	315412	Gauripur
Less than 5	315413	Ruhia
Less than 5	315419	Chutipur
Less than 5	315421	Selamatpur
Less than 5	315424	Nutanpara
Less than 5	315425	Madanpur
Less than 5	315428	Habipur
Less than 5	315431	Sundalpur
Less than 5	315432	Hogaldanga
Less than 5	315433	Chhayghari
Less than 5	315436	Kaladanga
Less than 5	315440	Nidhi Nagar Sarsabad
5 - 10	315314	Raniswar
5 - 10	315318	Tikiapara

5 - 10	315324	Basudebkhali
5 - 10	315353	Pakamati Mahula
5 - 10	315358	Char Halalpur
5 - 10	315365	Mankara
5 - 10	315375	Rajdharpara
5 - 10	315377	Kharsadanga
5 - 10	315389	Kalikapur Kadamkhandi (P)
5 - 10	315391	Sibpur
5 - 10	315395	Putijol
5 - 10	315398	Janmahammadpur
5 - 10	315411	Hanumanta Nagar
5 - 10	315415	Daulatabad
5 - 10	315416	Mukundapur
5 - 10	315417	Goraipur
5 - 10	315434	Hajidanga
11 - 20	315329	Bahurul
11 - 20	315414	Kulbaria
21 - 30	315418	Sadipur
31 - 40	315333	Arazi Madhupur
31 - 40	315362	Samaskar
31 - 40	315393	Paschim Gopinathpur
51 - 75	315392	Madapur
76 and above	315406	Muli

CD Block: Hariharpara(0089)

Nil	315453	Gobindapur
Nil	315454	Bainpur
Nil	315455	Balarampur
Nil	315456	Khalshi
Nil	315457	Saharbasa
Nil	315458	Mamlatpur
Nil	315460	Raypur
Nil	315461	Jitarpur
Nil	315463	Khosalpur
Nil	315464	Masurdanga
Nil	315470	Pradipdanga
Nil	315471	Lal Nagar
Nil	315472	Tekpara
Nil	315474	Mahishmara
Nil	315479	Tehatta
Nil	315482	Nasipur
Nil	315487	Fatepur Gobindapur
Nil	315488	Kumipur Patharghata
Nil	315492	Tekona
Nil	315493	Janarddanpur
Nil	315494	Khamarbat
Nil	315495	Jamlabad
Nil	315496	Dharampur
Nil	315497	Dharampur Ramna
Nil	315499	Tartipur
Nil	315501	Kaludiar
Nil	315504	Siddhi Nandi
Nil	315507	Padmanabhpur
Nil	315508	Joykrishnapur
Nil	315509	Sarbangapur
Nil	315511	Sripur
Less than 5	315452	Bochadanga

Less than 5	315462	Harishpur
Less than 5	315465	Baruipara
Less than 5	315466	Khidirpur
Less than 5	315468	Kismat Imadpur
Less than 5	315469	Jamalpur
Less than 5	315476	Bhandardaha
Less than 5	315477	Jagannathpur
Less than 5	315478	Biharia
Less than 5	315480	Pratappur
Less than 5	315481	Rukunpur
Less than 5	315489	Sankarpur
Less than 5	315490	Ramkrishnapur
Less than 5	315498	Lochanmati Dangapara
Less than 5	315502	Sundalpur
Less than 5	315505	Swaruppur
Less than 5	315510	Choa
Less than 5	315512	Gaznipur
Less than 5	315513	Sahajadpur
5 - 10	315475	Rampara
5 - 10	315483	Hariharpara
5 - 10	315484	Dasturpara
5 - 10	315485	Hosenpur
21 - 30	315486	Jamira
CD Block: Nawda(0090)		
Nil	315515	Ghoramara
Nil	315522	Sarbangapur
Nil	315523	Dakatiapota
Nil	315529	Paresnathpur
Nil	315533	Chandkati
Nil	315534	Gangadhari
Nil	315536	Moktarapur
Nil	315541	Kanapara
Nil	315547	Edrakpur
Nil	315548	Sibnagar
Nil	315550	Patikabari
Less than 5	315517	Chandabad
Less than 5	315518	Kedarchandpur
Less than 5	315519	Alampur
Less than 5	315520	Ramnachandpur
Less than 5	315521	Dudhsar
Less than 5	315524	Bali
Less than 5	315525	Tungi
Less than 5	315526	Goghata
Less than 5	315528	Sonatikri
Less than 5	315531	Raypur
Less than 5	315532	Madhupur
Less than 5	315540	Surangapur
Less than 5	315542	Sakua
Less than 5	315543	Jagaiapur
Less than 5	315549	Mahammadpur
Less than 5	315552	Chandpur
5 - 10	315530	Bundai Nagar
CD Block: Beldanga – I(0091)		
Nil	315554	Khidirpur
Nil	315555	Halalpur
Nil	315561	Shankarpara

Nil	315562	Gangapur
Nil	315563	Binkar
Nil	315564	Mahishasthali
Nil	315566	Goalpara
Nil	315567	Pulinda
Nil	315569	Sahapur
Nil	315571	Betberia
Nil	315572	Kheali
Nil	315574	Palaighata
Nil	315575	Jafrabad
Nil	315576	Sattarpur
Nil	315577	Chaitanyapur
Nil	315579	Bhadur
Nil	315582	Nalkunda
Nil	315583	Bhabtakharida
Nil	315584	Mahespur
Nil	315586	Sujapur
Nil	315592	Harinarayanpur
Nil	315593	Sibpur
Nil	315594	Srikrishnapur
Nil	315599	Dayanagar
Nil	315600	Arazi Jalalpur
Nil	315601	Jhunka
Nil	315602	Debkunda
Nil	315604	Hareknagar
Nil	315609	Chakhijli
Nil	315611	Sarulia (P)
Nil	315612	Mahyampur
Nil	315613	Giridharipur
Nil	315614	Meliani
Nil	315616	Char Mirzapur
Nil	315618	Kapasdanga
Less than 5	315556	Mahala
Less than 5	315560	Bhabta
Less than 5	315565	Gopinathpur
Less than 5	315568	Naoda
Less than 5	315570	Ratanpur
Less than 5	315580	Dalua
Less than 5	315581	Rameswarpur
Less than 5	315587	Radhaballabhpur
Less than 5	315588	Banamalipur
Less than 5	315595	Jalalpur
Less than 5	315597	Kumarpur
Less than 5	315598	Arazi Giridharipur
Less than 5	315603	Madda
Less than 5	315605	Bishannagar
Less than 5	315606	Maniknagar
Less than 5	315607	Kazisaha
Less than 5	315608	Begunbari
Less than 5	315610	Andiran
Less than 5	315615	Mirzapur
Less than 5	315617	Naopukhuria

CD Block: Beldanga – II(0092)

Nil	315620	Charkam Nagar
Nil	315621	Kamnagar
Nil	315622	Nagar

Nil	315623	Maklishpur
Nil	315624	Saharbat
Nil	315626	Alikpur
Nil	315627	Mashimpur
Nil	315628	Sekandarpur
Nil	315629	Bazarsau
Nil	315630	Ismalipur
Nil	315631	Kataikona
Nil	315633	Saktipur
Nil	315634	Santoshpur
Nil	315635	Chandpur
Nil	315639	Panchkatia
Nil	315641	Gholla
Nil	315643	Dopukharia
Nil	315644	Garduara
Nil	315645	Arazi Jaykrishnapur
Nil	315646	Manikahar
Nil	315647	Chak Rangapara
Nil	315649	Narikelbari
Nil	315651	Sompara
Nil	315652	Mahatpur
Nil	315655	Sujapur
Nil	315662	Manganpara
Nil	315663	Rejinagar
Nil	315664	Rampara Faridpur
Nil	315666	Pilkhana
Nil	315667	Takipur
Nil	315668	Ramna Dadpur
Nil	315670	Mashimpur Diar
Nil	315671	Sadatpur
Nil	315672	Sadhukhali
Nil	315673	Chhatiani
Nil	315674	Maradighi
Nil	315675	Amarpur
Nil	315676	Janpur
Nil	315677	Jagamohanpur
Nil	315678	Bikal Nagar
Nil	315679	Hariganja
Nil	315680	Jainagar
Nil	315682	Ekdala
Nil	315683	Tegharia
Nil	315685	Kulbaria
Nil	315686	Gopalpur
Nil	315687	Kashipur
Less than 5	315632	Mian
Less than 5	315638	Mahata
Less than 5	315648	Palitpara
Less than 5	315650	Mahammadpur
Less than 5	315653	Bachhara
Less than 5	315654	Dakshin Bachhara
Less than 5	315657	Kadkhali
Less than 5	315658	Ramnagar
Less than 5	315659	Bidupara
Less than 5	315681	Loknathpur
Less than 5	315684	Nazirpur
Less than 5	315688	Jhikra

Less than 5	315689	Shukur Pukur
Less than 5	315690	Andul Baria
CD Block: Bharatpur – II(0093)		
Nil	315691	Rautari
Nil	315692	Masadda
Nil	315693	Nabagram
Nil	315694	Ayajuni
Nil	315695	Salu
Nil	315697	Gulutia
Nil	315698	Gopgram
Nil	315699	Katundi
Nil	315701	Dhursunda
Nil	315703	Simulia
Nil	315704	Elera
Nil	315705	Sirpara
Nil	315706	Jaulia
Nil	315708	Jalsuti
Nil	315709	Punasi
Nil	315711	Kuluri
Nil	315712	Harinya
Nil	315713	Hamidhati Pilkhandi
Nil	315715	Dhandanga
Nil	315716	Bahara
Nil	315718	Purbba Gram
Nil	315719	Hat Pilkhandi
Nil	315720	Matua
Nil	315721	Madhaipur
Nil	315722	Kechunia
Nil	315723	Malihati
Nil	315724	Kandara
Nil	315725	Ghana Shyampur
Nil	315727	Sen Para
Nil	315729	Chun Sahar
Nil	315730	Par Chati
Nil	315733	Bara Baidyapur
Nil	315734	Nawapara
Nil	315735	Ghoshpara
Nil	315736	Korgram
Nil	315738	Bara Hati
Nil	315739	Chak Gupura
Nil	315740	Sarmastapur
Nil	315741	Ramnabarakhari
Less than 5	315696	Raigram
Less than 5	315700	Khanrera
Less than 5	315702	Datta Barutia
Less than 5	315707	Sonarundi
Less than 5	315710	Dakshin Khanda
Less than 5	315714	Kagram
Less than 5	315717	Talibpur
Less than 5	315726	Ujunia Sisua
Less than 5	315728	Aocha
Less than 5	315731	Prasadpur
Less than 5	315732	Salinda
Less than 5	315737	Tenya

CD Block: Bharatpur - I(0094)

Nil	315743	Raghunathpur Palisa
Nil	315744	Gunanandabati
Nil	315745	Bhatra
Nil	315746	Brithi Gangedda
Nil	315748	Matiara
Nil	315749	Ajitpur
Nil	315752	Akta
Nil	315753	Sardanga
Nil	315754	Harischandrapur
Nil	315755	Bindarpur
Nil	315756	Chak Chandpur
Nil	315757	Jadabpur
Nil	315760	Hamidpur
Nil	315761	Sripatipur
Nil	315762	Gangedda
Nil	315763	Simulgachhi
Nil	315764	Rajarampur
Nil	315765	Kamalakantapur
Nil	315766	Mandalpur
Nil	315771	Bhabanipur
Nil	315772	Sankarmarui
Nil	315773	Chuator
Nil	315774	Baje Chuator
Nil	315775	Araji Bhabanipur
Nil	315776	Ibrahimpur
Nil	315777	Chhatrapur
Nil	315778	Jakhani
Nil	315779	Kolla
Nil	315781	Ruha Palisa
Nil	315783	Manoharpur
Nil	315784	Talgram
Nil	315788	Syampur
Nil	315789	Chanchhoa
Nil	315790	Balichuna
Nil	315792	Gidgram
Nil	315793	Sahabajpur
Nil	315794	Bharadanga Serpur
Nil	315795	Gaysabad
Nil	315798	Atkula
Nil	315799	Dechapara
Nil	315800	Kharinda
Nil	315803	Masundi
Nil	315804	Brahmandihi
Nil	315806	Alugram
Nil	315807	Sunia
Nil	315808	Sehalai
Nil	315810	Madanpur Dafarpur
Nil	315811	Gobindapur
Nil	315812	Berbari
Nil	315814	Uttar Sahapur
Nil	315815	Masla
Nil	315816	Karea
Nil	315817	Podmur
Nil	315818	Sijgram

Nil	315820	Saiyad Kulutia
Nil	315821	Binodia
Nil	315822	Munsurpur
Nil	315823	Sahapur
Nil	315824	Bilkurul
Nil	315825	Ekdala
Nil	315826	Kanchangaria
Nil	315827	Narayanpur
Nil	315828	Bhaluipara
Nil	315830	Lohadaha
Nil	315831	Khaira
Nil	315834	Haranandapur
Less than 5	315747	Baidyapur
Less than 5	315750	Saktipur
Less than 5	315751	Jajan
Less than 5	315758	Ruha
Less than 5	315759	Gundiria
Less than 5	315782	Santoshpur
Less than 5	315786	Gadda
Less than 5	315787	Sinhari
Less than 5	315791	Kasipur
Less than 5	315796	Sunuti
Less than 5	315805	Bharatpur
Less than 5	315819	Bholta
Less than 5	315829	Amlai
Less than 5	315832	Ghoshkura
Less than 5	315833	Kataikona
5 - 10	315802	Karandi

CD Block: Burwan(0095)

Nil	315838	Kunia
Nil	315839	Daspara
Nil	315840	Siddheswari
Nil	315841	Bahara
Nil	315845	Padmalabhbati
Nil	315848	Bichhur
Nil	315852	Debagram
Nil	315853	Kapsakismat
Nil	315855	Mahula
Nil	315857	Ful Sikhar
Nil	315858	Biprasekhar
Nil	315860	Amrita Muni
Nil	315861	Barutia
Nil	315862	Haldi
Nil	315863	Kharjjuna
Nil	315864	Bhabani Nagar
Nil	315865	Lakshmi Narayanpur
Nil	315866	Haribati
Nil	315867	Mudda
Nil	315868	Ruithanpur
Nil	315869	Rojkhara
Nil	315870	Kuli
Nil	315871	Ramrampur
Nil	315872	Komadda
Nil	315873	Rahigram
Nil	315874	Gopipur
Nil	315875	Kurulia

Nil	315877	Kantur
Nil	315878	Srinarayanpur
Nil	315880	Baugram
Nil	315881	Durajjay Palsa
Nil	315882	Ghosh Palsa
Nil	315884	Samatari
Nil	315885	Ekpaharia
Nil	315886	Akundi
Nil	315888	Salpa
Nil	315889	Ruhina
Nil	315891	Simulia
Nil	315892	Ekamba
Nil	315893	Katna
Nil	315894	Chawki
Nil	315897	Kapas Danga
Nil	315899	Badua
Nil	315900	Kumrai
Nil	315901	Nabadurga
Nil	315902	Golahat
Nil	315903	Kalla
Nil	315904	Singadda
Nil	315905	Raniara Masadda
Nil	315906	Gopal Nagar
Nil	315907	Babarpur
Nil	315909	Konch Bandha
Nil	315910	Bansbere
Nil	315911	Hapina
Nil	315912	Rabisurjyabati
Nil	315914	Kayali Para
Nil	315916	Kurcha
Nil	315917	Sainjuli
Nil	315918	Paikpara
Nil	315919	Sadpur
Nil	315920	Panpara
Nil	315922	Ranipur
Nil	315923	Majiara
Nil	315924	Kalidaspur
Nil	315925	Sahora
Nil	315926	Sukuria
Nil	315930	Bhagulia
Nil	315931	Panuti
Nil	315932	Dewar
Nil	315933	Bhastor
Nil	315934	Talbona
Nil	315936	Senai
Nil	315938	Mansara
Nil	315939	Margram
Nil	315940	Kunnarun
Nil	315941	Chak Palasi
Nil	315942	Srirampur
Nil	315943	Kogram
Nil	315945	Kakra
Nil	315946	Saheb Nagar
Nil	315948	Pashupatiabati
Nil	315949	Mirazapur
Nil	315951	Gouri Nagar

Nil	315952	Bolpara
Nil	315953	Parsalika
Nil	315956	Ekgharia
Nil	315959	Bichkandi
Nil	315960	Nandi Baneswar
Nil	315961	Sabalpur
Nil	315962	Ballabhpur
Nil	315966	Pachhipara
Nil	315969	Rajyadharpur
Nil	315971	Gafulia
Nil	315972	Hastinapur
Nil	315974	Chaitpur
Nil	315975	Hatisala
Nil	315976	Belgram
Nil	315977	Phupra
Nil	315978	Togra
Nil	315979	Achhoan
Nil	315981	Janardanpur
Nil	315982	Muniadihi
Nil	315984	Pulia
Nil	315986	Beharkhanda Nabagram
Nil	315987	Sundarpur
Nil	315988	Baidyanathpur
Nil	315989	Sona Bharai
Nil	315990	Tarapur
Less than 5	315835	Jhikarhati
Less than 5	315847	Badda
Less than 5	315849	Mallikpur
Less than 5	315850	Andi
Less than 5	315851	Mahishgram
Less than 5	315856	Misra Talwan
Less than 5	315876	Sabaldaha
Less than 5	315887	Srihatti
Less than 5	315890	Barwan
Less than 5	315895	Nabagram
Less than 5	315896	Monai Kandra
Less than 5	315898	Faridpur
Less than 5	315913	Jugaswara
Less than 5	315921	Rayhat
Less than 5	315928	Ghasiara
Less than 5	315929	Tita
Less than 5	315937	Mandra
Less than 5	315944	Petari
Less than 5	315950	Dhanghara
Less than 5	315955	Gram Salkia
Less than 5	315963	Satitara
Less than 5	315964	Nima Bahadurpur
Less than 5	315965	Fatepur
Less than 5	315968	Modda
Less than 5	315970	Rajhat Siuli
Less than 5	315973	Bharwan
Less than 5	315980	Shibrambati
Less than 5	315983	Panch Thupi
Less than 5	315985	Maliandi
Less than 5	315991	Jaohari
Less than 5	315993	Majlishpur

Less than 5	315994	Mamudpur
5 - 10	315837	Sitalgram
5 - 10	315842	Kalyanpur
5 - 10	315846	Kundal
5 - 10	315854	Belgaon
5 - 10	315935	Jhilera
5 - 10	315947	Mahurakandi
5 - 10	315954	Rameswarpur
5 - 10	315957	Shrihatta
5 - 10	315967	Andulia
11 - 20	315844	Kapsa
11 - 20	315883	Surjya Bati
21 - 30	315859	Kamar Muni
21 - 30	315879	Karbelia
21 - 30	315927	Jagannathpur
41 - 50	315836	Kalikapur

Section II – Town Directory

Statement – I
Status and Growth History

Sl. No.	Class, Name and Civic Status of Town	Location Code No.	Name of Taluk/ Tahsil/ Police Station/Islands etc.	Name of C.D. Block	Area (sq. km.)	Number of households including houseless households (2011 Census)	Scheduled Castes Population (2011 Census)	Scheduled Tribes Population (2011 Census)
1	2	3	4	5	6	7	8	9
1	III, Farakka Barrage Township (CT)	1933302223313830	Farakka	Farakka	3.7	4786	6604	274
2	VI, Srimantapur (P) (CT)	1933302223313831	Farakka	Farakka	9.8605	1017	405	5
3	IV, Benia Gram (CT)	1933302223313832	Farakka	Farakka	9.3766	3089	3004	446
4	V, Arjunpur (CT)	1933302223313833	Farakka	Farakka	1.2705	1145	175	3
5	V, Sibnagar (CT)	1933302223313834	Farakka	Farakka	1.2443	1301	719	2
6	V, Mamrejpur (CT)	1933302223313835	Farakka	Farakka	4.7072	1747	32	0
7	III, Paranpara (CT)	1933302223313836	Farakka	Farakka	5.6622	3946	487	0
8	III, Mahadeb Nagar (CT)	1933302223313837	Farakka	Farakka	3.4338	3919	1666	0
9	IV, Anup Nagar (CT)	1933302224313871	Samserganj	Samserganj	4.77	2362	167	26
10	III, Jafrabad (CT)	1933302224313872	Samserganj	Samserganj	3.0495	4763	145	8
11	III, Kankuria (CT)	1933302224313873	Samserganj	Samserganj	3.46	6736	1828	76
12	V, Uttar Mahammadpur (CT)	1933302224313874	Samserganj	Samserganj	0.49	1466	0	0
13	IV, Chachanda (CT)	1933302224313875	Samserganj	Samserganj	1.15	2491	556	0
14	IV, Dhusaripara (CT)	1933302224313876	Samserganj	Samserganj	3.31	3367	1134	1
15	V, Serpur (CT)	1933302224313877	Samserganj	Samserganj	0.63	1668	1133	2
16	V, Kohetpur (CT)	1933302224313878	Samserganj	Samserganj	0.9239	1004	440	0
17	III, Bhasaipaiakar (CT)	1933302224313879	Samserganj	Samserganj	3.0451	3956	97	0
18	IV, Jaykrishnapur (CT)	1933302224313880	Samserganj	Ssamserganj	1.9975	2241	221	0
19	V, Basudebpur (CT)	1933302224313881	Samserganj	Samserganj	1.3571	1278	741	0
20	V, Madna (CT)	1933302225313940	Suti	Suti-I	1.1065	1232	127	1
21	V, Ramakantapur (CT)	1933302225313941	Suti	Suti-I	0.3808	1253	982	2
22	V, Nayabahadurpur (CT)	1933302225313942	Suti	Suti-I	3.2827	1779	648	3
23	V, Fatellapur (CT)	1933302225313943	Suti	Suti-I	1.96	1433	458	2
24	IV, Jagtaj (CT)	1933302226313979	Suti	Suti-II	0.71	2369	5098	388
25	V, Debipur (CT)	1933302226313980	Suti	Suti-II	0.4087	1164	79	0
26	III, Aurangabad (CT)	1933302226313981	Suti-II	Suti-II	2.77	7747	1978	11
27	V, Mahendrapur (CT)	1933302226313982	Suti	Suti-II	0.6597	1267	0	0
28	V, Hafania (CT)	1933302226313983	Suti	Suti-II	1.1349	1639	2272	0

29	IV, Dafahat (CT)	1933302226313984	Suti	Suti-II	2.72	3014	1050	14
30	III, Paschim Punropara (CT)	1933302226313985	Suti	Suti-II	7.72	8074	1817	3
31	V, Ichhlampur (CT)	1933302226313986	Suti	Suti-II	0.7664	1225	1143	3
32	V, Chakmeghoan (CT)	1933302226313987	Suti	Suti-II	1.252	1020	101	0
33	V, Kakramari (CT)	1933302226313988	Suti	Suti-II	1.4843	1789	826	1
34	V, Khanpur (CT)	1933302226313989	Suti	Suti-II	1.6382	1069	284	8
35	V, Khidirpur (CT)	1933302226313990	Suti	Suti-II	1.0516	1077	235	0
36	V, Bhabki (CT)	1933302226313991	Suti	Suti-II	3.6022	1507	1140	1
37	V, Ghorsala (CT)	1933302227314052	Raghunathganj	Raghunathganj-I	3.6	1519	830	28
38	IV, Srikantabati (CT)	1933302227314053	Raghunathganj	Raghunathganj-I	2.51	2979	4255	28
39	V, Charka (CT)	1933302227314054	Jabgipur	Raghunathganj-II	1.15	1578	107	1
40	IV, Dafarpur (CT)	1933302227314055	Jangipur	Raghunathganj-I	5.665	3252	2986	1
41	V, Ramnagar (CT)	1933302227314056	Jangipur	Raghunathganj-I	2.4708	1760	861	0
42	V, Mirzapur (CT)	1933302227314057	Jangipur	Raghunathganj-I	2.9534	1303	1842	3
43	IV, Giria (CT)	1933302228314135	Raghunathganj	Raghunathganj-II	6.1604	2858	243	0
44	IV, Mithipur (CT)	1933302228314136	Jangipur	Raghunathganj-II	2.5017	2836	2338	9
45	V, Jot Kamal (CT)	1933302228314137	Jangipur	Raghunathganj-II	1.48	1568	821	28
46	IV, Osmanpur (CT)	1933302228314138	Jangipur	Raghunathganj-II	1.6281	2067	2124	2
47	III, Sahajadpur (CT)	1933302228314139	Jangipur	Raghunathganj-II	1.57	4441	2355	6
48	V, Khodarampur (CT)	1933302228314140	Jangipur	Raghunathganj-II	0.86	1357	152	1
49	V, Donalia (CT)	1933302228314141	Raghunathganj	Raghunathganj-II	1.2161	1138	179	12
50	III, Teghari (CT)	1933302228314142	Raghunathganj	Raghunathganj-II	3.5383	4735	887	2
51	IV, Krishna Sali (CT)	1933302228314143	Raghunathganj	Raghunathganj-II	1.1908	2028	95	0
52	IV, Bara Jumla (CT)	1933302228314144	Raghunathganj		1.03	2389	872	2
53	IV, Islampur (CT)	1933302236314805	Domkal	Raninagar-I	4.0919	3611	1044	84
54	V, Harharia Chak (CT)	1933302236314806	Domkal	Raninagar-I	1.99	2337	418	1
55	VI, Goaljan (CT)	1933302241315443	Beharapore	Beharapore	1.91	1113	1317	41
56	IV, Kasim Bazar (CT)	1933302241315444	Berhampore	Berhampore	2.78	2821	2540	185
57	IV, Banjetia (CT)	1933302241315445	Berhampore	Berhampore	3.3726	2381	3689	408
58	IV, Sibdanga Badarpur (CT)	1933302241315446	Berhampore	Berhampore	2.8146	3128	2692	257
59	III, Gopjan (CT)	1933302241315447	Berhampore	Gopejan	9.6248	5184	3648	103
60	V, Gora Bazar (CT)	1933302241315448	Berhampore	Berhampore	1.79	1319	710	21
61	V, Ajodhya Nagar (P) (CT)	1933302241315449	Berhampore	Berhampore	1.5742	2050	1783	31

62	III, Chaltia (CT)	1933302241315450	Berhampore	Berhampore	5.1303	6184	5539	304
63	V, Haridasmati (CT)	1933302241315451	Beherampur	Beherampur	2.1159	1590	3559	18
64	V, Barua (P) (CT)	1933302244315619	Beldanga	Beldanga-I	4.252	1822	0	8
65	III, Salar (CT)	1933302246315742	Beherampur	Bharatpur-II	7.1492	4800	1862	6
66	II, Dhulian (M)	193339999801657	Dhulian		6.25	16545	8897	77
67	II, Jangipur (M)	193339999801658	Raghunathganj		8.2	17418	13443	134
68	II, Jiaganj-Azimganj (M)	193339999801659	Jiaganj		11.66	11787	14562	431
69	III, Murshidabad (M)	193339999801660	Murshidabad Jiaganj		17.25	9829	13762	302
70	II, Kandi (M)	193339999801661	Kandi		12.97	12237	10212	92
71	I, Berhampore (M)	193339999801662	Berhampore		31.42	43075	19349	1104
72	III, Beldanga (M)	193339999801663	Beldanga		3.98	6580	2048	21

Population and growth rate (in brackets) of the town at the Censuses of

Sl. No.	Class, Name and Civic Status of Town	1901	1911	1921	1931	1941	1951	1961	1971	1981	1991	2001	2011
1	2	10	11	12	13	14	15	16	17	18	19	20	21
1	III, Farakka Barrage Township (CT)	0 (0)	0 (0)	0 (0)	0 (0)	0 (0)	0 (0)	0 (0)	8906 (0)	14650 (64.5)	21485 (46.66)	22060 (2.68)	20126 (-8.77)
2	VI, Srimantapur (P) (CT)	0 (0)	0 (0)	0 (0)	0 (0)	0 (0)	0 (0)	0 (0)	0 (0)	0 (0)	0 (0)	0 (0)	4374 (0)
3	IV, Benia Gram (CT)	0 (0)	0 (0)	0 (0)	0 (0)	0 (0)	0 (0)	0 (0)	0 (0)	0 (0)	0 (0)	0 (0)	15046 (0)
4	V, Arjunpur (CT)	0 (0)	0 (0)	0 (0)	0 (0)	0 (0)	0 (0)	0 (0)	0 (0)	0 (0)	0 (0)	0 (0)	6042 (0)
5	V, Sibnagar (CT)	0 (0)	0 (0)	0 (0)	0 (0)	0 (0)	0 (0)	0 (0)	0 (0)	0 (0)	0 (0)	0 (0)	6812 (0)
6	V, Mamrejpur (CT)	0 (0)	0 (0)	0 (0)	0 (0)	0 (0)	0 (0)	0 (0)	0 (0)	0 (0)	0 (0)	0 (0)	9851 (0)
7	III, Paranpara (CT)	0 (0)	0 (0)	0 (0)	0 (0)	0 (0)	0 (0)	0 (0)	0 (0)	0 (0)	0 (0)	0 (0)	22297 (0)
8	III, Mahadeb Nagar (CT)	0 (0)	0 (0)	0 (0)	0 (0)	0 (0)	0 (0)	0 (0)	0 (0)	0 (0)	0 (0)	0 (0)	21737 (0)
9	IV, Anup Nagar (CT)	0 (0)	0 (0)	0 (0)	0 (0)	0 (0)	0 (0)	0 (0)	0 (0)	0 (0)	0 (0)	9964 (0)	12940 (29.87)
10	III, Jafrabad (CT)	0 (0)	0 (0)	0 (0)	0 (0)	0 (0)	0 (0)	0 (0)	0 (0)	0 (0)	0 (0)	0 (0)	28332 (0)
11	III, Kankuria (CT)	0 (0)	0 (0)	0 (0)	0 (0)	0 (0)	0 (0)	0 (0)	0 (0)	0 (0)	0 (0)	27513 (0)	36925 (34.21)
12	V, Uttar Mahammadpur (CT)	0 (0)	0 (0)	0 (0)	0 (0)	0 (0)	0 (0)	0 (0)	0 (0)	0 (0)	0 (0)	6192 (0)	8264 (33.46)
13	IV, Chachanda (CT)	0 (0)	0 (0)	0 (0)	0 (0)	0 (0)	0 (0)	0 (0)	0 (0)	0 (0)	7358 (0)	10300 (39.98)	14244 (38.29)
14	IV, Dhusaripara (CT)	0 (0)	0 (0)	0 (0)	0 (0)	0 (0)	0 (0)	0 (0)	0 (0)	0 (0)	9703 (0)	12112 (24.83)	17800 (46.96)
15	V, Serpur (CT)	0 (0)	0 (0)	0 (0)	0 (0)	0 (0)	0 (0)	0 (0)	0 (0)	0 (0)	5576 (0)	7228 (29.63)	8900 (23.13)
16	V, Kohetpur (CT)	0 (0)	0 (0)	0 (0)	0 (0)	0 (0)	0 (0)	0 (0)	0 (0)	0 (0)	0 (0)	0 (0)	5379 (0)
17	III, Bhasaipaiakar (CT)	0 (0)	0 (0)	0 (0)	0 (0)	0 (0)	0 (0)	0 (0)	0 (0)	0 (0)	0 (0)	0 (0)	23141 (0)

18	IV, Jaykrishnapur (CT)	0 (0)	0 (0)	0 (0)	0 (0)	0 (0)	0 (0)	0 (0)	0 (0)	0 (0)	0 (0)	0 (0)	12599 (0)
19	V, Basudebpur (CT)	0 (0)	0 (0)	0 (0)	0 (0)	0 (0)	0 (0)	0 (0)	0 (0)	0 (0)	0 (0)	0 (0)	6830 (0)
20	V, Madna (CT)	0 (0)	0 (0)	0 (0)	0 (0)	0 (0)	0 (0)	0 (0)	0 (0)	0 (0)	0 (0)	0 (0)	6312 (0)
21	V, Ramakantapur (CT)	0 (0)	0 (0)	0 (0)	0 (0)	0 (0)	0 (0)	0 (0)	0 (0)	0 (0)	0 (0)	0 (0)	6347 (0)
22	V, Nayabhadurpur (CT)	0 (0)	0 (0)	0 (0)	0 (0)	0 (0)	0 (0)	0 (0)	0 (0)	0 (0)	0 (0)	0 (0)	9239 (0)
23	V, Fatellapur (CT)	0 (0)	0 (0)	0 (0)	0 (0)	0 (0)	0 (0)	0 (0)	0 (0)	0 (0)	0 (0)	5579 (0)	7207 (29.18)
24	IV, Jagtaj (CT)	0 (0)	0 (0)	0 (0)	0 (0)	0 (0)	0 (0)	0 (0)	0 (0)	0 (0)	7194 (0)	9409 (30.79)	11261 (19.68)
25	V, Debipur (CT)	0 (0)	0 (0)	0 (0)	0 (0)	0 (0)	0 (0)	0 (0)	0 (0)	0 (0)	0 (0)	0 (0)	6506 (0)
26	III, Aurangabad (CT)	0 (0)	0 (0)	0 (0)	0 (0)	0 (0)	12783 (0)	16392 (28.23)	19701 (20.19)	25861 (31.27)	32148 (24.31)	39261 (22.13)	
27	V, Mahendrapur (CT)	0 (0)	0 (0)	0 (0)	0 (0)	0 (0)	0 (0)	0 (0)	0 (0)	0 (0)	0 (0)	0 (0)	6979 (0)
28	V, Hafania (CT)	0 (0)	0 (0)	0 (0)	0 (0)	0 (0)	0 (0)	0 (0)	0 (0)	0 (0)	0 (0)	0 (0)	8171 (0)
29	IV, Dafahat (CT)	0 (0)	0 (0)	0 (0)	0 (0)	0 (0)	0 (0)	0 (0)	0 (0)	0 (0)	7828 (0)	11326 (44.69)	15688 (38.51)
30	III, Paschim Punropara (CT)	0 (0)	0 (0)	0 (0)	0 (0)	0 (0)	0 (0)	0 (0)	17576 (0)	23359 (32.9)	31198 (33.56)	40683 (30.4)	
31	V, Ichhlampur (CT)	0 (0)	0 (0)	0 (0)	0 (0)	0 (0)	0 (0)	0 (0)	0 (0)	0 (0)	0 (0)	0 (0)	6015 (0)
32	V, Chakmeghoan (CT)	0 (0)	0 (0)	0 (0)	0 (0)	0 (0)	0 (0)	0 (0)	0 (0)	0 (0)	0 (0)	0 (0)	5360 (0)
33	V, Kakramari (CT)	0 (0)	0 (0)	0 (0)	0 (0)	0 (0)	0 (0)	0 (0)	0 (0)	0 (0)	0 (0)	0 (0)	9423 (0)
34	V, Khanpur (CT)	0 (0)	0 (0)	0 (0)	0 (0)	0 (0)	0 (0)	0 (0)	0 (0)	0 (0)	0 (0)	0 (0)	5510 (0)
35	V, Khidirpur (CT)	0 (0)	0 (0)	0 (0)	0 (0)	0 (0)	0 (0)	0 (0)	0 (0)	0 (0)	0 (0)	0 (0)	5526 (0)
36	V, Bhabki (CT)	0 (0)	0 (0)	0 (0)	0 (0)	0 (0)	0 (0)	0 (0)	0 (0)	0 (0)	0 (0)	0 (0)	7772 (0)
37	V, Ghorsala (CT)	0 (0)	0 (0)	0 (0)	0 (0)	0 (0)	0 (0)	0 (0)	0 (0)	0 (0)	0 (0)	6255 (0)	7837 (25.29)
38	IV, Srikantabati (CT)	0 (0)	0 (0)	0 (0)	0 (0)	0 (0)	0 (0)	0 (0)	0 (0)	0 (0)	0 (0)	9897 (0)	14027 (41.73)
39	V, Charka (CT)	0 (0)	0 (0)	0 (0)	0 (0)	0 (0)	0 (0)	0 (0)	0 (0)	0 (0)	0 (0)	5879 (0)	8451 (43.75)
40	IV, Dafarpur (CT)	0 (0)	0 (0)	0 (0)	0 (0)	0 (0)	0 (0)	0 (0)	0 (0)	0 (0)	0 (0)	0 (0)	16587 (0)
41	V, Ramnagar (CT)	0 (0)	0 (0)	0 (0)	0 (0)	0 (0)	0 (0)	0 (0)	0 (0)	0 (0)	0 (0)	0 (0)	9528 (0)
42	V, Mirzapur (CT)	0 (0)	0 (0)	0 (0)	0 (0)	0 (0)	0 (0)	0 (0)	0 (0)	0 (0)	0 (0)	0 (0)	6083 (0)
43	IV, Giria (CT)	0 (0)	0 (0)	0 (0)	0 (0)	0 (0)	0 (0)	0 (0)	0 (0)	0 (0)	0 (0)	0 (0)	17131 (0)
44	IV, Mithipur (CT)	0 (0)	0 (0)	0 (0)	0 (0)	0 (0)	0 (0)	0 (0)	0 (0)	0 (0)	0 (0)	0 (0)	15260 (0)
45	V, Jot Kamal (CT)	0 (0)	0 (0)	0 (0)	0 (0)	0 (0)	0 (0)	0 (0)	0 (0)	0 (0)	0 (0)	6194 (0)	7685 (24.07)
46	IV, Osmanpur (CT)	0 (0)	0 (0)	0 (0)	0 (0)	0 (0)	0 (0)	0 (0)	0 (0)	0 (0)	0 (0)	0 (0)	10512 (0)
47	III, Sahajadpur (CT)	0 (0)	0 (0)	0 (0)	0 (0)	0 (0)	0 (0)	0 (0)	0 (0)	0 (0)	13610 (0)	15713 (15.45)	23280 (48.16)
48	V, Khodarampur (CT)	0 (0)	0 (0)	0 (0)	0 (0)	0 (0)	0 (0)	0 (0)	0 (0)	0 (0)	0 (0)	5109 (0)	7277 (42.43)
49	V, Donalia (CT)	0 (0)	0 (0)	0 (0)	0 (0)	0 (0)	0 (0)	0 (0)	0 (0)	0 (0)	0 (0)	0 (0)	6081 (0)
50	III, Teghari (CT)	0 (0)	0 (0)	0 (0)	0 (0)	0 (0)	0 (0)	0 (0)	0 (0)	0 (0)	0 (0)	0 (0)	25058 (0)

51	IV, Krishna Sali (CT)	0 (0)	0 (0)	0 (0)	0 (0)	0 (0)	0 (0)	0 (0)	0 (0)	0 (0)	0 (0)	0 (0)	10742 (0)
52	IV, Bara Jumla (CT)	0 (0)	0 (0)	0 (0)	0 (0)	0 (0)	0 (0)	0 (0)	0 (0)	0 (0)	0 (0)	0 (0)	11074 (0)
53	IV, Islampur (CT)	0 (0)	0 (0)	0 (0)	0 (0)	0 (0)	0 (0)	0 (0)	0 (0)	0 (0)	0 (0)	0 (0)	15019 (0)
54	V, Harharia Chak (CT)	0 (0)	0 (0)	0 (0)	0 (0)	0 (0)	0 (0)	0 (0)	0 (0)	0 (0)	0 (0)	8436 (0)	9411 (11.56)
55	VI, Goaljan (CT)	0 (0)	0 (0)	0 (0)	0 (0)	0 (0)	0 (0)	0 (0)	0 (0)	0 (0)	0 (0)	5002 (0)	4850 (-3.04)
56	IV, Kasim Bazar (CT)	0 (0)	0 (0)	0 (0)	0 (0)	0 (0)	0 (0)	0 (0)	6304 (0)	7415 (17.62)	8753 (18.04)	10179 (16.29)	11724 (15.18)
57	IV, Banjetia (CT)	0 (0)	0 (0)	0 (0)	0 (0)	0 (0)	0 (0)	0 (0)	0 (0)	0 (0)	0 (0)	0 (0)	10400 (0)
58	IV, Sibdanga Badarpur (CT)	0 (0)	0 (0)	0 (0)	0 (0)	0 (0)	0 (0)	0 (0)	0 (0)	0 (0)	0 (0)	0 (0)	12829 (0)
59	III, Gopjan (CT)	0 (0)	0 (0)	0 (0)	0 (0)	0 (0)	0 (0)	0 (0)	0 (0)	0 (0)	0 (0)	0 (0)	23415 (0)
60	V, Gora Bazar (CT)	0 (0)	0 (0)	0 (0)	0 (0)	0 (0)	0 (0)	0 (0)	0 (0)	0 (0)	0 (0)	7721 (0)	5200 (-32.65)
61	V, Ajodhya Nagar (P) (CT)	0 (0)	0 (0)	0 (0)	0 (0)	0 (0)	0 (0)	0 (0)	0 (0)	0 (0)	0 (0)	0 (0)	8883 (0)
62	III, Chaltia (CT)	0 (0)	0 (0)	0 (0)	0 (0)	0 (0)	0 (0)	0 (0)	0 (0)	0 (0)	0 (0)	0 (0)	25336 (0)
63	V, Haridasmati (CT)	0 (0)	0 (0)	0 (0)	0 (0)	0 (0)	0 (0)	0 (0)	0 (0)	0 (0)	0 (0)	0 (0)	6627 (0)
64	V, Barua (P) (CT)	0 (0)	0 (0)	0 (0)	0 (0)	0 (0)	0 (0)	0 (0)	0 (0)	0 (0)	0 (0)	0 (0)	8852 (0)
65	III, Salar (CT)	0 (0)	0 (0)	0 (0)	0 (0)	0 (0)	0 (0)	0 (0)	0 (0)	0 (0)	0 (0)	0 (0)	22894 (0)
66	II, Dhulian (M)	0 (0)	8298 (0)	8435 (1.65)	9767 (15.79)	12613 (29.14)	15935 (26.34)	17220 (8.06)	22068 (28.15)	25466 (15.4)	33191 (30.33)	72850 (119.49)	95706 (31.37)
67	II, Jangipur (M)	10921 (0)	11408 (4.46)	10739 (-5.86)	12796 (19.15)	16903 (32.1)	18255 (8)	24201 (32.57)	29872 (23.43)	43795 (46.61)	55981 (27.83)	74458 (33.01)	88165 (18.41)
68	II, Jiaganj-Azimganj (M)	13385 (0)	12327 (-7.9)	11231 (-8.89)	10998 (-2.07)	15223 (38.42)	19148 (25.78)	23675 (23.64)	26535 (12.08)	32725 (23.33)	42104 (28.66)	47212 (12.13)	51790 (9.7)
69	III, Murshidabad (M)	15168 (0)	12669 (-16.48)	10669 (-15.79)	9483 (-11.12)	11498 (21.25)	10756 (-6.45)	16990 (57.96)	17110 (0.71)	21341 (24.73)	30327 (42.11)	36947 (21.83)	44019 (19.14)
70	II, Kandi (M)	12037 (0)	12638 (4.99)	11787 (-6.73)	12616 (7.03)	16652 (31.99)	15220 (-8.6)	19780 (29.96)	26225 (32.58)	32581 (24.24)	39652 (21.7)	50349 (26.98)	55632 (10.49)
71	I, Berhampore (M)	24397 (0)	26143 (7.16)	26670 (2.02)	27403 (2.75)	41558 (51.65)	55613 (33.82)	62317 (12.05)	72605 (16.51)	94896 (30.7)	117647 (23.97)	160143 (36.12)	195223 (21.91)
72	III, Beldanga (M)	0 (0)	0 (0)	8354 (0)	8745 (4.68)	6002 (-31.37)	0 (-100)	7841 (0)	9799 (24.97)	15778 (61.02)	20249 (28.34)	25361 (25.25)	29205 (15.16)

Sex ratio

Sl. No.	Class, Name and Civic Status of Town	Density (2011 Census)	1991	2001	2011
1	2	22	23	24	25
1	III, Farakka Barrage Township (CT)	5439	863	921	930
2	VI, Srimantapur (P) (CT)	444	0	0	941
3	IV, Benia Gram (CT)	1605	0	0	949
4	V, Arjunpur (CT)	4756	0	0	964
5	V, Sibnagar (CT)	5475	0	0	977
6	V, Mamrejpur (CT)	2093	0	0	986

7	III, Paranpara (CT)	3938	0	0	994
8	III, Mahadeb Nagar (CT)	6330	0	0	1002
9	IV, Anup Nagar (CT)	2713	0	1002	1014
10	III, Jafrabad (CT)	9291	0	0	988
11	III, Kankuria (CT)	10672	0	1008	1034
12	V, Uttar Mahammadpur (CT)	16865	0	978	1016
13	IV, Chachanda (CT)	12386	992	967	980
14	IV, Dhusaripara (CT)	5378	1011	990	1018
15	V, Serpur (CT)	14127	1010	986	999
16	V, Kohetpur (CT)	5822	0	0	982
17	III, Bhasaipaikar (CT)	7599	0	0	997
18	IV, Jaykrishnapur (CT)	6307	0	0	1000
19	V, Basudebpur (CT)	5033	0	0	953
20	V, Madna (CT)	5704	0	0	1008
21	V, Ramakantapur (CT)	16668	0	0	975
22	V, Nayabahadurpur (CT)	2814	0	0	930
23	V, Fatellapur (CT)	3677	0	1036	940
24	IV, Jagtaj (CT)	15861	989	1001	1003
25	V, Debipur (CT)	15919	0	0	967
26	III, Aurangabad (CT)	14174	980	1006	1016
27	V, Mahendrapur (CT)	10579	0	0	1004
28	V, Hafania (CT)	7200	0	0	969
29	IV, Dafahat (CT)	5768	965	1004	1007
30	III, Paschim Punropara (CT)	5270	974	998	1011
31	V, Ichhlampur (CT)	7848	0	0	996
32	V, Chakmeghoan (CT)	4281	0	0	972
33	V, Kakramari (CT)	6348	0	0	968
34	V, Khanpur (CT)	3363	0	0	1016
35	V, Khidirpur (CT)	5255	0	0	990
36	V, Bhabki (CT)	2158	0	0	898
37	V, Ghorsala (CT)	2177	0	984	922
38	IV, Srikantabati (CT)	5588	0	968	930
39	V, Charka (CT)	7349	0	1250	957

40	IV, Dafarpur (CT)	2928	0	0	958
41	V, Ramnagar (CT)	3856	0	0	942
42	V, Mirzapur (CT)	2060	0	0	950
43	IV, Giria (CT)	2781	0	0	946
44	IV, Mithipur (CT)	6100	0	0	945
45	V, Jot Kamal (CT)	5193	0	994	933
46	IV, Osmanpur (CT)	6457	0	0	935
47	III, Sahajadpur (CT)	14828	994	1093	946
48	V, Khodarampur (CT)	8462	0	1041	946
49	V, Donalia (CT)	5000	0	0	998
50	III, Teghari (CT)	7082	0	0	963
51	IV, Krishna Sali (CT)	9021	0	0	965
52	IV, Bara Jumla (CT)	10751	0	0	955
53	IV, Islampur (CT)	3670	0	0	962
54	V, Harharia Chak (CT)	4729	0	942	983
55	VI, Goaljan (CT)	2539	0	976	983
56	IV, Kasim Bazar (CT)	4217	965	946	961
57	IV, Banjetia (CT)	3084	0	0	948
58	IV, Sibdanga Badarpur (CT)	4558	0	0	969
59	III, Gopjan (CT)	2433	0	0	964
60	V, Gora Bazar (CT)	2905	0	935	967
61	V, Ajodhya Nagar (P) (CT)	5643	0	0	986
62	III, Chaltia (CT)	4939	0	0	979
63	V, Haridasmati (CT)	3132	0	0	950
64	V, Barua (P) (CT)	2082	0	0	958
65	III, Salar (CT)	3202	0	0	965
66	II, Dhulian (M)	15313	992	998	1009
67	II, Jangipur (M)	10752	954	950	961
68	II, Jiaganj-Azimganj (M)	4442	953	972	980
69	III, Murshidabad (M)	2552	970	962	985
70	II, Kandi (M)	4289	932	896	956
71	I, Berhampore (M)	6213	958	959	947
72	III, Beldanga (M)	7338	952	940	988

Statement – II
Physical Aspects and Location of Towns, 2009

Sl. No.	Name of Town	Physical aspects			Name of and road distance (in kms.) from							
		Rainfall (in mm)	Temperature (in centigrade)		State HQ.	District HQ.	Sub-Division/ Taluk/ Tahsil / Police station/ Development Block/ Island HQ.	Nearest city with population of one lakh and more	Nearest city with population of five lakh and more	Railway Station	Bus Route	
			Maximum	Minimum								
1	2	3	4	5	6	7	8	9	10	11	12	
1	Farakka Barrage Township (CT)	1355.3	35.71	11.71	Kolkata (303)	Berhampore (103)	Farakka (0)	Berhampore (103)	Kolkata (303)	New farakka (4)	Yes ()	
2	Srimantapur (P) (CT)	1355.3	35.71	11.71	Kolkata (303)	Berhampore (100)	Farakka (6)	Berhampore (100)	Kolkata (303)	Tildanga (1)	New Farakka (2)	
3	Benia Gram (CT)	1358	38	10	Kolkata (300)	Berhampore (105)	Farakka (9)	Berhampore (105)	Kolkata (300)	Farakka ()	Farakka ()	
4	Arjunpur (CT)	1355	38	10.5	Kolkata (303)	Berhampore (103)	Farakka (10)	Berhampore (103)	Kolkata (303)	Dhulian (2)	Jigramore (4)	
5	Sibnagar (CT)	1355.3	38	10.5	Kolkata (305)	Berhampore (105)	Farakka (8)	Berhampore (105)	Kolkata (305)	Dhuliyani (2)	Jigramore (4)	
6	Mamrejpur (CT)	1355.3	38	10.5	Kolkata (300)	Berhampore (110)	Farakka (6)	Berhampore (110)	Kolkata (300)	Dhuliyani (2)	Jigramore (4)	
7	Paranpara (CT)	1355.3	38	10.5	Kolkata (280)	Berhampore (115)	Farakka (15)	Berhampore (115)	Kolkata (280)	Sankopara halt (5)	Jigri (3)	
8	Mahadeb Nagar (CT)	1355.3	38	10.5	Kolkata (300)	Berhampore (90)	Farakka (13)	Berhampore (90)	Kolkata (300)	Dhuliyani (2)	Dhulian Dakbungalow (3)	
9	Anup Nagar (CT)	2000	40	10	Kolkata (280)	Berhampore (80)	Samserganj (13)	Berhampore (80)	Kolkata (280)	Dhulian (5)	Dhulian (5)	
10	Jafrabad (CT)	2000	40	10	Kolkata (280)	Berhampore (80)	Samserganj (0)	Berhampore (80)	Kolkata (280)	Dhulian (3)	Duck bungalow (1)	
11	Kankuria (CT)	---	---	---	Kolkata (300)	Berhampore (85)	Samserganj (5)	Berhampore (85)	Kolkata (300)	Dhuliyani ()	Duck Bungalow (5)	
12	Uttar Mahammadpur (CT)	150	33	12	Kolkata (279)	Berhampore (74)	Samserganj (8)	Berhampore (74)	Kolkata (279)	Basudebpur (2)	Joy Krishnapur (1)	
13	Chachanda (CT)	240	34	20	Kolkata (270)	Berhampore (70)	Samserganj (5)	Berhampore (70)	Kolkata (270)	Basudebpur Halt (0)	Basudebpur (2)	
14	Dhusaripara (CT)	---	---	---	Kolkata (285)	Berhampore (74)	Samserganj (10)	Berhampore (74)	Kolkata (285)	Nimitita (2)	Aurangabad (3)	
15	Serpur (CT)	---	---	---	Kolkata (282)	Berhampore (74)	Samserganj (12)	Berhampore (74)	Kolkata (282)	Nimitita (2)	Aurangabad (2)	
16	Kohetpur (CT)	150	40	10	Kolkata (280)	Berhampore (75)	Samserganj (8)	Berhampore (75)	Kolkata (280)	Basudebpur (2)	Joykrishnapur (1)	
17	Bhasaipaikar (CT)	2000	40	10	Kolkata (300)	Berhampore (95)	Samserganj (8)	Berhampore (95)	Kolkata (300)	Dhuliyani (10)	Dak Bungalow More (8.5)	
18	Jaykrishnapur (CT)	---	---	---	Kolkata (279)	Berhampore (74)	Samserganj (9)	Berhampore (74)	Kolkata (279)	Basudebpur (1)	Yes ()	
19	Basudebpur (CT)	240	34	20	Kolkata (270)	Berhampore (70)	Samserganj (10)	Berhampore (70)	Kolkata (270)	Basudebpur (0)	Yes ()	
20	Madna (CT)	---	---	---	Kolkata (263)	Berhampore (75)	Ahira (5)	Berhampore (75)	Kolkata (263)	Sujinipara (1)	Yes ()	
21	Ramakantapur (CT)	---	---	---	Kolkata (260)	Berhampore (75)	Ahira (10)	Berhampore (75)	Kolkata (260)	Sajinipara (8)	Sajinipara (8)	
22	Nayabahadurpur (CT)	---	---	---	Kolkata (260)	Berhampore (75)	Ahira (8)	Berhampore (75)	Kolkata (260)	Sajinipara (6)	Sajinipara (5)	
23	Fatellapur (CT)	---	---	---	Kolkata (260)	Berhampore (75)	Ahira (8)	Berhampore (75)	Kolkata (260)	Sajinipara (8)	Sajinipara (7)	
24	Jagtaj (CT)	---	33	16	Kolkata (269)	Berhampore (77)	Dapaihat (8)	Berhampore (77)	Kolkata (269)	Nimitita ()	Sajir More (34)	
25	Debipur (CT)	---	33	16	Kolkata (272)	Berhampore (74)	Dapaihat (7)	Berhampore (74)	Kolkata (272)	Nimitita ()	Sajir More ()	
26	Aurangabad (CT)	---	---	---	Kolkata (285)	Berhampore (80)	Dapaihat (3)	Berhampore (80)	Kolkata (285)	-2	Yes ()	
27	Mahendrapur (CT)	---	---	---	Kolkata (280)	Berhampore (75)	Dapaihat (5)	Berhampore (75)	Kolkata (280)	0	0	
28	Hafania (CT)	---	---	---	Kolkata (282)	Berhampore (77)	Dapaihat (9)	Berhampore (77)	Kolkata (282)	0	0	

29	Dafahat (CT)	---	---	---	Kolkata (285)	Berhampore (75)	Dapaihat (4)	Berhampore (75)	Kolkata (285)	0	0
30	Paschim Punropara (CT)	---	---	---	Kolkata (280)	Berhampore (79)	Dapaihat (10)	Berhampore (79)	Kolkata (280)	Nimita (8)	Yes 0
31	Ichhlampur (CT)	---	33	12	Kolkata (265)	Berhampore (80)	Dapaihat (8)	Berhampore (80)	Kolkata (265)	Nimita 0	Yes 0
32	Chakmeghoan (CT)	---	45	12	Kolkata (270)	Berhampore (80)	Dapaihat (0)	Berhampore (80)	Kolkata (270)	Sujnipara 0	Yes 0
33	Kakramari (CT)	1780	40	12	Kolkata (281)	Berhampore (86)	Dapaihat (9)	Berhampore (86)	Kolkata (281)	Sujnipara (3)	Yes 0
34	Khanpur (CT)	1780	40	12	Kolkata (278)	Berhampore (83)	Dapaihat (14)	Berhampore (83)	Kolkata (278)	Sujnipara (1)	No (4)
35	Khidirpur (CT)	---	32	14	Kolkata (300)	Berhampore (76)	Dapaihat (8)	Berhampore (76)	Kolkata (300)	Sujnipara (5)	Chander More (3)
36	Bhabki (CT)	---	---	---	Kolkata (270)	Berhampore (75)	Dapaihat (6)	Berhampore (75)	Kolkata (270)	Nimita 0	Dhala 0
37	Ghorsala (CT)	1235	32	22	Kolkata (255)	Berhampore (55)	Raghunathganj (7)	Berhampore (55)	Kolkata (255)	Jangipur (2.5)	Yes 0
38	Srikantabati (CT)	1295	32	22	Kolkata (250)	Berhampore (55)	Raghunathganj (5)	Berhampore (55)	Kolkata (250)	Jangipur (0)	Yes 0
39	Charka (CT)	1295	32	22	Kolkata (250)	Berhampore (52)	Raghunathganj (4)	Berhampore (52)	Kolkata (250)	Jangipur Road (6)	Raghunathganj (4)
40	Dafarpur (CT)	1295	32	22	Kolkata (256)	Berhampore (56)	Raghunathganj (4)	Berhampore (56)	Kolkata (256)	Jangipur (4)	Raghunathganj (4)
41	Ramnagar (CT)	1295	32	22	Kolkata (250)	Berhampore (52)	Raghunathganj (12)	Berhampore (52)	Kolkata (250)	Jangipur Road (14)	Raghunathganj (12)
42	Mirzapur (CT)	1295	32	22	Kolkata (250)	Berhampore (50)	Raghunathganj (8)	Berhampore (50)	Kolkata (250)	Gankar (1)	Mirzapur (1)
43	Giria (CT)	150	36	10	Kolkata (280)	Berhampore (70)	Jangipur (5)	Berhampore (70)	Kolkata (280)	Ahiraan (4)	No (11)
44	Mithipur (CT)	2.5	35	4.8	Kolkata (290)	Berhampore (75)	Jangipur (3)	Berhampore (75)	Kolkata (290)	Jangipur Road (9)	Jangipur (4)
45	Jot Kamal (CT)	---	40	7	Kolkata (270)	Berhampore (60)	Jangipur (5)	Berhampore (60)	Kolkata (270)	Jangipur (7)	Yes 0
46	Osmanpur (CT)	---	40	7	Kolkata (270)	Berhampore (60)	Jangipur (5)	Berhampore (60)	Kolkata (270)	Jangipur (7)	Yes 0
47	Sahajadpur (CT)	200	35	12	Kolkata (280)	Berhampore (59)	Jangipur (6)	Berhampore (59)	Kolkata (280)	Janipur Road (6)	Yes 0
48	Khodarampur (CT)	0	40	5	Kolkata (265)	Berhampore (65)	Jangipur (8)	Berhampore (65)	Kolkata (265)	Jangipur Road (8)	Yes 0
49	Donalia (CT)	200	32	12	Kolkata (300)	Berhampore (66)	Jangipur (6)	Berhampore (66)	Kolkata (300)	Jangipur Road 0	Yes 0
50	Teghari (CT)	---	---	---	Kolkata (300)	Berhampore (50)	Jangipur (7)	Berhampore (50)	Kolkata (300)	Jangipur Road (12)	Yes 0
51	Krishna Sali (CT)	---	---	---	Kolkata (285)	Berhampore (59)	Jangipur (5)	Berhampore (59)	Kolkata (285)	0	0
52	Bara Jumla (CT)	---	---	---	Kolkata (300)	Berhampore (60)	Jangipur (8)	Berhampore (60)	Kolkata (300)	0	0
53	Islampur (CT)	50	---	---	Kolkata (200)	Berhampore (25)	Raninagar (10)	Berhampore (25)	Kolkata (200)	Berhampore (25)	Yes 0
54	Harharia Chak (CT)	50	---	---	Kolkata (200)	Berhampore (25)	Raninagar (10)	Berhampore (25)	Kolkata (200)	Berhampore (25)	Yes 0
55	Goaljan (CT)	8	41	8	Kolkata (192)	Berhampore (8)	Berhampore (8)	Berhampore (8)	Kolkata (192)	Berhampore (10)	No (4)
56	Kasim Bazar (CT)	201	44.1	12.6	Kolkata (190)	Berhampore (10)	Berhampore (5)	Berhampore (10)	Kolkata (190)	Cossimbazar (1)	Yes 0
57	Banjetia (CT)	260	43	10	Kolkata (194)	Berhampore (12)	Berhampore (6)	Berhampore (12)	Kolkata (194)	Cossimbazar 0	Yes 0
58	Sibdanga Badarpur (CT)	364.13	43	10	Kolkata (194)	Berhampore (8)	Berhampore (5)	Berhampore (8)	Kolkata (194)	Cossimbazar 0	Yes 0
59	Gopjan (CT)	---	---	---	Kolkata (195)	Berhampore (5)	Berhampore (3)	Berhampore (5)	Kolkata (195)	0	Berhampore (5)
60	Gora Bazar (CT)	1410	35	14	Kolkata (210)	Berhampore (8)	Berhampore (4)	Berhampore (8)	Kolkata (210)	Berhampore 0	Yes 0
61	Ajodhya Nagar (P) (CT)	---	37	12	Kolkata (200)	Berhampore (2)	Berhampore (2)	Berhampore (2)	Kolkata (200)	Berhampur 0	No (3)

62	Chaltia (CT)	1400	35	14	Kolkata (200)	Berhampore (1)	Berhampore (1)	Berhampore (1)	Kolkata (200)	Berhampore (1)	Yes ()
63	Haridasmati (CT)	---	---	---	Kolkata (210)	Berhampore (4.5)	Berhampore (4)	Berhampore (4.5)	Kolkata (210)	Berhampore (4)	Yes ()
64	Barua (P) (CT)	---	---	---	Kolkata (195)	Berhampore (21)	Beldanga (6)	Berhampore (21)	Kolkata (195)	Beldanga ()	Yes ()
65	Salar (CT)	1422.93	40	9	Kolkata (180)	Berhampore (60)	Bharatpur (0)	Berhampore (60)	Kolkata (180)	Salar (0)	Yes ()
66	Dhulian (M)	150	30	20	Kolkata (300)	Berhampore (80)	Dhulian (3)	Berhampore (80)	Kolkata (300)	Bhuhliyan Ganga (3)	Yes ()
67	Jangipur (M)	2000	36	10	Kolkata (245)	Berhampore (45)	Jangipur (1)	Berhampore (45)	Kolkata (245)	Jangipur Road (2)	No (1)
68	Jiaganj-Azimganj (M)	1406	41.5	9	Kolkata (202)	Berhampore (22)	Jiaganj (0)	Berhampore (22)	Kolkata (202)	Jiaganj Station (0)	Yes ()
69	Murshidabad (M)	93.2	42	7	Kolkata (200)	Berhampore (15)	Lalbagh (5)	Berhampore (15)	Kolkata (200)	Sealdah (197)	No ()
70	Kandi (M)	1044.7	---	---	Kolkata (231)	Berhampore (42)	Kandi (2)	Berhampur (42)	Kolkata (231)	Salar (28)	Yes ()
71	Berhampore (M)	1318.1	37.15	12.48	Kolkata (200)	Berhampore (0)	Berhampore (0)	Berhampore (0)	Kolkata (200)	Berhampore Cant. (0)	Yes ()
72	Beldanga (M)	1372	30	11	Kolkata (180)	Berhampore (20)	Beldanga (2)	Berhampore (20)	Kolkata (180)	Beldanga ()	Yes ()

**Statement – III
Civic and other Amenities, 2009**

Sl. No.	Name of Town	Road length (in kms.)	System of drainage				Number of latrines			
			Open (OD)	Closed (CD)	Both - Open & Closed (BD)	Nil	Pit System	Flush/ Pour Flush (Water borne)	Service	Others
1	2	3	4	5	6	7	8	9	10	11
1	Farakka Barrage Township (CT)	70.3	---	---	BD	---	1412	2143	19	1045
2	Srimantapur (P) (CT)	N.A.	OD	---	---	---	840	152	0	0
3	Benia Gram (CT)	1.5	OD	---	---	---	1012	180	0	0
4	Arjunpur (CT)	N.A.	OD	---	---	---	985	145	0	0
5	Sibnagar (CT)	14	OD	---	---	---	960	150	0	0
6	Mamrejpur (CT)	N.A.	OD	---	---	---	985	145	0	0
7	Paranpara (CT)	2	---	---	---	Nil	26	0	0	12
8	Mahadeb Nagar (CT)	24.5	OD	---	---	---	3000	0	0	0
9	Anup Nagar (CT)	2	---	CD	---	---	405	140	0	0
10	Jafrabad (CT)	2	---	CD	---	---	450	145	0	0
11	Kankuria (CT)	8	---	---	---	Nil	1562	100	0	60
12	Uttar Mahammadpur (CT)	N.A.	---	---	---	Nil	367	0	0	184
13	Chachanda (CT)	2	---	---	---	Nil	1571	153	0	0
14	Dhusaripara (CT)	12	---	---	---	Nil	70	40	0	0
15	Serpur (CT)	12	---	---	---	Nil	150	200	0	0
16	Kohetpur (CT)	N.A.	---	---	---	Nil	251	0	0	126
17	Bhasaipaikar (CT)	2.5	---	---	---	Nil	825	148	0	0
18	Jaykrishnapur (CT)	1	---	---	---	Nil	561	0	0	281
19	Basudebpur (CT)	1	---	---	---	Nil	565	185	0	0
20	Madna (CT)	N.A.	---	---	---	Nil	0	0	105	0
21	Ramakantapur (CT)	1.5	---	---	---	Nil	2908	0	0	52
22	Nayabahadurpur (CT)	1.5	---	---	---	Nil	3205	0	0	110
23	Fatellapur (CT)	4	---	---	---	Nil	318	0	0	115
24	Jagtaj (CT)	0.7	---	---	---	Nil	593	0	0	297
25	Debipur (CT)	0.5	---	---	---	Nil	291	0	0	146
26	Aurangabad (CT)	N.A.	---	---	BD	---	1937	0	0	969
27	Mahendrapur (CT)	N.A.	---	---	---	Nil	317	0	0	159
28	Hafania (CT)	N.A.	---	---	---	Nil	410	0	0	205

29	Dafahat (CT)	N.A.	---	---	---	Nil	754	0	0	377
30	Paschim Punropara (CT)	N.A.	---	---	---	Nil	2019	0	0	1010
31	Ichhampur (CT)	0.6		CD			307	0	0	154
32	Chakmeghoan (CT)	N.A.	---	---	---	Nil	255	0	0	128
33	Kakramari (CT)	8	---	---	---	Nil	105	0	0	0
34	Khanpur (CT)	9	---	---	---	Nil	75	0	0	0
35	Khidirpur (CT)	4	---	---	---	Nil	75	125	0	0
36	Bhabki (CT)	8	---	---	---	Nil	0	0	0	6
37	Ghorsala (CT)	N.A.	OD	---	---	---	120	728	0	0
38	Srikantabati (CT)	25	OD	---	---	---	5	6465	0	0
39	Charka (CT)	N.A.	OD	---	---	---	255	225	0	0
40	Dafarpur (CT)	1	OD	---	---	---	1082	0	0	0
41	Ramnagar (CT)	N.A.	OD	---	---	---	402	599	0	0
42	Mirzapur (CT)	N.A.	OD	---	---	---	4881	1221	0	0
43	Giria (CT)	N.A.	OD	---	---	---	490	95	0	0
44	Mithipur (CT)	4	OD	---	---	---	2500	0	0	0
45	Jot Kamal (CT)	11	---	---	BD	---	340	605	0	50
46	Osmanpur (CT)	13	---	---	BD	---	850	930	0	10
47	Sahajadpur (CT)	20	---	---	BD	---	2705	0	0	5
48	Khodarampur (CT)	10	---	---	---	Nil	740	55	0	45
49	Donalia (CT)	21	OD	---	---	---	0	1054	0	0
50	Teghari (CT)	N.A.	OD	---	---	---	500	0	0	50
51	Krishna Sali (CT)	N.A.	---	---	---	Nil	507	0	0	254
52	Bara Jumla (CT)	N.A.	---	---	---	Nil	598	0	0	299
53	Islampur (CT)	N.A.	OD	---	---	---	903	0	0	452
54	Harharia Chak (CT)	N.A.	OD	---	---	---	585	0	0	293
55	Goaljan (CT)	5	OD	---	---	---	485	0	0	25
56	Kasim Bazar (CT)	N.A.	---	CD	---	---	1000	0	0	0
57	Banjetia (CT)	13	---	CD	---	---	1100	0	0	0
58	Sibdanga Badarpur (CT)	16	---	---	BD	---	1200	0	0	0
59	Gopjan (CT)	15	OD	---	---	---	2951	271	0	309
60	Gora Bazar (CT)	15	OD	---	---	---	500	1000	0	0
61	Ajodhya Nagar (P) (CT)	7	OD	---	---	---	800	2230	0	0
62	Chaltia (CT)	10	---	---	BD	---	1200	2500	0	0
63	Haridasmati (CT)	N.A.	---	---	---	Nil	398	0	0	199
64	Barua (P) (CT)	N.A.	OD	---	---	---	15	150	0	0
65	Salar (CT)	18	OD	---	---	---	3000	1000	0	0
66	Dhulian (M)	131.95	OD	---	---	---	6545	2754	0	7196
67	Jangipur (M)	168	---	---	BD	---	9000	2500	0	1500
68	Jiaganj-Azimganj (M)	116.2	OD	---	---	---	3909	5477	0	80
69	Murshidabad (M)	137	OD	---	---	---	2150	4440	0	3010
70	Kandi (M)	118	---	---	BD	---	0	3455	0	1200
71	Berhampore (M)	968	OD	---	---	---	0	30000	0	0
72	Beldanga (M)	50.73	OD	---	---	---	2000	0	0	0

Sl. No.	Name of Town	Protected water supply			Electrification (Number of connections)				
		Source of supply (Codes) @	System of storage with capacity in kilo litres (along with Codes) @	Fire Fighting service*	Domestic	Industrial	Commercial	Road lighting (points)	Others
1	2	12	13	14	15	16	17	18	19
1	Farakka Barrage Township (CT)	OHT	UW (), HP ()	Yes	3674	0	282	1211	0
2	Srimantapur (P) (CT)	OHT	HP (), TW/B ()	No, ()	370	0	18	0	0
3	Benia Gram (CT)	OHT	HP (), TW/B ()	No, Dhulian (15)	620	0	20	0	0
4	Arjunpur (CT)	OHT	HP (), TW/B ()	No, Dhulian (7)	480	0	22	0	0
5	Sibnagar (CT)	OHT	HP (), TW/B ()	No, Dhulian (7)	405	0	5	0	0
6	Mamrejpur (CT)	OHT	HP (), TW/B ()	No, Dhulian (7)	480	0	22	0	0
7	Paranpara (CT)	OHT	HP (), TW/B ()	No, Dhulian (10)	160	0	4	0	0
8	Mahadeb Nagar (CT)	OHT	HP (), TW/B ()	No, ()	2890	0	105	0	0

9	Anup Nagar (CT)	OHT	TW/B 0, TW/B 0	No, Dhulian (5)	390	0	130	0	0
10	Jafrabad (CT)	OHT	TW/B 0, TW/B 0	No, Dhulian (5)	570	0	120	0	0
11	Kankuria (CT)	SR	HP 0	No, Duck Bunglow (5)	600	20	0	0	0
12	Uttar Mahammadpur (CT)	SR	HP 0	No, Dhulian (7)	587	0	0	0	0
13	Chachanda (CT)	SR	HP 0	No, Dhulian (8)	898	0	0	0	0
14	Dhusaripara (CT)	SR	TW/B 0	No, Dhulian (13)	985	0	65	20	0
15	Serpur (CT)	SR	TW/B 0	No, Dhulian (16)	600	0	100	25	0
16	Kohetpur (CT)	SR	HP 0	No, Dhulian (7)	812	0	0	0	0
17	Bhasaipaikar (CT)	---	HP 0, TW/B 0	No, Dhulian (12)	882	0	200	0	0
18	Jaykrishnapur (CT)	---	HP 0, TW/B 0	No, Dhulian (6)	1780	0	15	0	0
19	Basudebpur (CT)	---	HP 0, TW/B 0	No, Dhulian (10)	662	0	155	0	0
20	Madna (CT)	---	HP 0, TW/B 0	No, Samserganj (25)	1322	0	0	0	0
21	Ramakantapur (CT)	---	HP 0, TW/B 0	No, Samserganj (30)	1910	0	0	0	0
22	Nayabahadurpur (CT)	---	HP 0, TW/B 0	No, Samserganj (30)	2507	0	0	0	0
23	Fatellapur (CT)	---	HP 0, TW/B 0	No, Samserganj (30)	2808	0	0	0	0
24	Jagtaj (CT)	---	TT 0, HP 0	No, Dhulian 0	875	0	10	45	0
25	Debipur (CT)	BWT	TT 0, HP 0	No, Dhulian 0	615	0	12	55	12
26	Aurangabad (CT)	OHT	TW/B 0, OHT 0	No, 0	3099	0	0	0	0
27	Mahendrapur (CT)	---	TW/B 0, HP 0	No, 0	507	0	0	0	0
28	Hafania (CT)	---	TW/B 0, HP 0	No, 0	656	0	0	0	0
29	Dafahat (CT)	---	TW/B 0, HP 0	No, 0	1206	0	0	0	0
30	Paschim Punropara (CT)	---	O 0, HP 0	No, 0	1500	300	30	0	0
31	Ichhlampur (CT)	---	TW/B 0, HP 0	No, Dhulian 0	1410	0	302	2	10
32	Chakmeghoan (CT)	---	HP 0, HP 0	No, 0	180	9	0	0	0
33	Kakramari (CT)	---	HP (97), HP 0	No, Dhulian (29)	138	0	3	0	0
34	Khanpur (CT)	---	HP (105), HP 0	No, Dhulian (26)	132	0	4	0	0
35	Khidirpur (CT)	---	HP (20000), HP 0	No, Dhulian (15)	350	1	20	0	0
36	Bhabki (CT)	BWT	HP 0	No, 0	1500	0	1	0	0
37	Ghorsala (CT)	OHT	TW/B 0, TU 0	No, Berhampore (55)	408	52	0	10	0
38	Srikantabati (CT)	RIG	HP (5), CW 0	No, Dhulian (35)	6450	3	212	10	0
39	Charka (CT)	RIG	HP 0, R/C 0	No, 0	293	0	4	0	0
40	Dafarpur (CT)	RIG	O 0, R/C 0	No, Dhulian (30)	1280	0	10	0	0
41	Ramnagar (CT)	RIG	HP 0, TW/B 0	No, 0	853	0	0	0	0
42	Mirzapur (CT)	---	TT 0, HP 0	No, 0	1000	1	3	0	0
43	Giria (CT)	---	HP 0, HP 0	No, 0	1125	0	0	0	0
44	Mithipur (CT)	---	TT 0, TU 0	No, 0	3000	0	3	0	0
45	Jot Kamal (CT)	---	HP 0, TU 0	No, Dhulian (39)	1125	2	195	0	0
46	Osmanpur (CT)	---	HP 0, TU 0	No, Dhulian (39)	1650	7	200	0	0
47	Sahajadpur (CT)	PT	HP 0, TU 0	No, 0	2800	25	150	20	0
48	Khodarampur (CT)	PT	HP 0, TU 0	No, 0	500	0	15	0	0
49	Donalia (CT)	PT	HP 0	No, 0	520	10	3	4	0
50	Teghari (CT)	PT	TW/B 0	No, Dhulian (45)	1500	5	25	0	0
51	Krishna Sali (CT)	PT	TW/B 0	No, 0	812	0	0	0	0
52	Bara Jumla (CT)	PT	TW/B 0	No, 0	956	0	0	0	0
53	Islampur (CT)	PT	TT 0, HP 0	No, 0	1445	0	0	0	0
54	Harharia Chak (CT)	OHT	TT 0, HP 0	No, 0	935	0	0	0	0
55	Goaljan (CT)	OHT	TT 0, HP 0	No, 0	375	35	0	5	0
56	Kasim Bazar (CT)	OHT	TK/P/L 0, HP 0	No, 0	2500	0	450	300	0
57	Banjetia (CT)	OHT	TK/P/L 0, HP 0	No, 0	490	0	6	31	0
58	Sibdanga Badarpur (CT)	OHT	TK/P/L 0, HP 0	No, 0	512	0	6	20	0
59	Gopjan (CT)	OHT	TT 0, HP 0	No, 0	2239	35	0	95	0
60	Gora Bazar (CT)	OHT	TW/B 0, HP 0	No, Berhampore 0	528	0	0	100	0
61	Ajodhya Nagar (P) (CT)	OHT	TW/B 0, R/C 0	No, Nerhampore (2)	2900	250	0	20	0
62	Chaltia (CT)	OHT	TW/B 0, R/C 0	No, Berhampore (1)	2474	0	0	0	500
63	Haridasmati (CT)	OHT	TW/B 0, R/C 0	No, 0	636	0	0	0	0
64	Barua (P) (CT)	BWT	TW/B 0, TT 0	No, 0	400	0	150	40	0
65	Salar (CT)	OHT	TW/B (1), TU 0	No, Berhampore (60)	3200	90	400	100	30
66	Dhulian (M)	OHT, BWT	TU 0, HP 0	No, Duck Bunglow (4)	6071	62	969	1	0
67	Jangipur (M)	OHT, BWT	R/C (9000), O 0	No, Dhulian (20)	6968	0	0	0	0
68	Jiaganj-Azimganj (M)	OHT	TW/B 0	No, Berhampore (22)	4418	57	821	2752	1072

69	Murshidabad (M)	OHT, BWT	TT (100000), TW/B ()	No, Berhampore (15)	5393	34	1057	2200	0
70	Kandi (M)	OHT, BWT	TT (45455), HP ()	No, (1)	7788	97	1498	1985	9
71	Berhampore (M)	OHT, SR	OHT (45000), O (562500)	Yes	30000	133	7000	13500	270
72	Beldanga (M)	OHT, BWT	OHT (568), O (4000)	No, Berhampore (20)	3713	73	1096	1556	26

* In case this service is not available in the town, the name of the nearest place and its distance from the town where facility is available has been given

@ Two major source only

Abbreviation :

TT	: Tap water from treated source	TW/B	: Tubewell /Borehole	OHT	: Over head Tank
TU	: Tap water from un-treated source	RW	: Rainwater	SR	: Service Reservoir
CW	: Covered well	S	: Spring	RIG	: River Infiltration Gallery
UW	: Un-covered well	TK/P/L	: Tank/Pond/Lake	BWP	: Bore Well Pumping system
HP	: Hand pump	O	: Others	PT	: Pressure Tank
		N/A, NA, N.A	: Not Available		

**Statement – IV
Medical Facilities, 2009**

No. of Medical facilities* (with number of beds in brackets)							
Sl. No.	Name of Town	Hospitals (Allopathic & Others)	Dispensaries / Health Center	Family Welfare Center	Maternity and Child Welfare Center	Maternity Homes	T.B.Hospital/ Clinic
1	2	3	4	5	6	7	8
1	Farakka Barrage Township (CT)	2 (32)	1 (15)	1 (0)	1 (5)	0.5 Kms.	1.5 Kms.
2	Srimantapur (P) (CT)	4 Kms.	1 (0)	1 (0)	5 Kms.	5 Kms.	40 Kms.
3	Benia Gram (CT)	1 (20)	1 (0)	1 (0)	1 (1)	1 (1)	35 Kms.
4	Arjunpur (CT)	1 (6)	1 (0)	1 (0)	1 (1)	1 (1)	1 Kms.
5	Sibnagar (CT)	1 Kms.	1 (0)	0.1 Kms.	N.A.	2 Kms.	5 Kms.
6	Mamrejpur (CT)	45 Kms.	1 (0)	1 (0)	1 (1)	1 (1)	45 Kms.
7	Paranpara (CT)	8 Kms.	15 Kms.	80 Kms.	80 Kms.	80 Kms.	8 Kms.
8	Mahadeb Nagar (CT)	2 Kms.	2 (0)	1 (0)	2 (0)	3 Kms.	2 Kms.
9	Anup Nagar (CT)	1 (20)	4 (0)	8 Kms.	1 (5)	N.A.	7 Kms.
10	Jafrabad (CT)	7 Kms.	8 Kms.	65 Kms.	65 Kms.	N.A.	7 Kms.
11	Kankuria (CT)	40 Kms.	3 (0)	4 (0)	4 (0)	85 Kms.	7 Kms.
12	Uttar Mahammadpur (CT)	5 Kms.	1 (2)	8 Kms.	8 Kms.	8 Kms.	34 Kms.
13	Chachanda (CT)	1 Kms.	8 Kms.	70 Kms.	70 Kms.	N.A.	1 Kms.
14	Dhusaripara (CT)	74 Kms.	74 Kms.	74 Kms.	1 (0)	74 Kms.	74 Kms.
15	Serpur (CT)	32 Kms.	32 Kms.	32 Kms.	1 (0)	32 Kms.	32 Kms.
16	Kohetpur (CT)	0.5 Kms.	0.5 Kms.	75 Kms.	75 Kms.	75 Kms.	9 Kms.
17	Bhasaipaikar (CT)	1 (0)	3 (0)	75 Kms.	75 Kms.	N.A.	12 Kms.
18	Jaykrishnapur (CT)	1 Kms.	1 (0)	74 Kms.	74 Kms.	74 Kms.	8 Kms.
19	Basudebpur (CT)	11 Kms.	10 Kms.	60 Kms.	60 Kms.	N.A.	10 Kms.
20	Madna (CT)	26 Kms.	14 Kms.	N.A.	14 Kms.	14 Kms.	14 Kms.
21	Ramakantapur (CT)	14 Kms.	14 Kms.	14 Kms.	14 Kms.	75 Kms.	14 Kms.
22	Nayabahadurpur (CT)	12 Kms.	12 Kms.	12 Kms.	12 Kms.	75 Kms.	12 Kms.
23	Fatellapur (CT)	12 Kms.	12 Kms.	12 Kms.	12 Kms.	12 Kms.	12 Kms.
24	Jagtaj (CT)	1 Kms.	1 (0)	N.A.	1 (0)	N.A.	1 Kms.
25	Debipur (CT)	1 Kms.	1 (0)	N.A.	4 (0)	N.A.	1 Kms.
26	Aurangabad (CT)	N.A.	5 (0)	N.A.	N.A.	N.A.	N.A.
27	Mahendrapur (CT)	5 Kms.	1 (0)	N.A.	N.A.	76 Kms.	3.5 Kms.
28	Hafania (CT)	4 Kms.	2 (0)	N.A.	N.A.	75 Kms.	2.5 Kms.
29	Dafahat (CT)	1 (5)	1 (0)	N.A.	N.A.	N.A.	1 (5)
30	Paschim Punropara (CT)	7 Kms.	N.A.	N.A.	N.A.	N.A.	12 Kms.
31	Ichhlampur (CT)	9 Kms.	N.A.	10 Kms.	29 Kms.	30 Kms.	270 Kms.
32	Chakmeghoan (CT)	28 Kms.	10 Kms.	10 Kms.	10 Kms.	2 Kms.	29 Kms.
33	Kakramari (CT)	25 Kms.	7 Kms.	7 Kms.	7 Kms.	5 Kms.	26 Kms.
34	Khanpur (CT)	25 Kms.	1 (0)	3 Kms.	3 Kms.	25 Kms.	8 Kms.
35	Khidirpur (CT)	N.A.	1 (10)	N.A.	N.A.	N.A.	N.A.
36	Bhabki (CT)	7 Kms.	7 Kms.	7 Kms.	7 Kms.	7 Kms.	7 Kms.
37	Ghorsala (CT)	5 Kms.	5 Kms.	5 Kms.	5 Kms.	5 Kms.	5 Kms.
38	Srikantabati (CT)	4 Kms.	4 Kms.	4 Kms.	1 (0)	4 Kms.	4 Kms.
39	Charka (CT)	3 Kms.	N.A.	3 Kms.	4 Kms.	4 Kms.	4 Kms.
40	Dafarpur (CT)	2 Kms.	2 Kms.	2 Kms.	1 (0)	2 Kms.	12 Kms.
41	Ramnagar (CT)	8 Kms.	N.A.	N.A.	N.A.	N.A.	N.A.
42	Mirzapur (CT)	12 Kms.	N.A.	N.A.	12 Kms.	N.A.	N.A.
43	Giria (CT)	2 Kms.	9 Kms.	9 Kms.	9 Kms.	23 (0)	75 Kms.
44	Mithipur (CT)	6 Kms.	N.A.	N.A.	1 (0)	N.A.	N.A.
45	Jot Kamal (CT)	5.5 Kms.	N.A.	N.A.	1 (2)	N.A.	N.A.
46	Osmanpur (CT)	6 Kms.	2 (0)	49 Kms.	6 Kms.	6 Kms.	25 Kms.
47	Sahajadpur (CT)	6 Kms.	3 Kms.	13 Kms.	260 Kms.	10 Kms.	10 Kms.

48	Khodarampur (CT)	1.5 Kms.	7 Kms.	7 Kms.	7 Kms.	50 Kms.	25 Kms.
49	Donalia (CT)	1 (15)	N.A.	N.A.	N.A.	N.A.	N.A.
50	Teghari (CT)	N.A.	N.A.	N.A.	N.A.	N.A.	N.A.
51	Krishna Sali (CT)	N.A.	N.A.	N.A.	N.A.	N.A.	N.A.
52	Bara Jumla (CT)	1 (40)	3 (0)	25 Kms.	25 Kms.	25 Kms.	25 Kms.
53	Islampur (CT)	1 Kms.	25 Kms.	25 Kms.	25 Kms.	25 Kms.	25 Kms.
54	Harharia Chak (CT)	2 (300)	10 Kms.	10 Kms.	1 (50)	10 Kms.	1 (20)
55	Goaljan (CT)	N.A.	5 (0)	N.A.	N.A.	N.A.	N.A.
56	Kasim Bazar (CT)	N.A.	N.A.	N.A.	N.A.	N.A.	N.A.
57	Banjetia (CT)	4 (0)	1 (0)	N.A.	N.A.	N.A.	N.A.
58	Sibdanga Badarpur (CT)	5 Kms.	3 (0)	5 Kms.	5 Kms.	5 Kms.	5 Kms.
59	Gopjan (CT)	1 Kms.	1 Kms.	1 Kms.	2 Kms.	N.A.	N.A.
60	Gora Bazar (CT)	2 Kms.	1 (0)	2 Kms.	2 Kms.	2 Kms.	2 Kms.
61	Ajodhya Nagar (P) (CT)	1 Kms.	1 (0)	1 Kms.	1 Kms.	2 Kms.	1 Kms.
62	Chaltia (CT)	2.5 Kms.	2 Kms.	N.A.	3 Kms.	N.A.	3 Kms.
63	Haridasmati (CT)	1 (10)	N.A.	N.A.	N.A.	1 (0)	21 Kms.
64	Barua (P) (CT)	1 (15)	1 (0)	1 (0)	1 (0)	60 Kms.	60 Kms.
65	Salar (CT)	1 (10)	N.A.	1 (0)	N.A.	N.A.	N.A.
66	Dhulian (M)	1 (15)	5 (0)	80 Kms.	80 Kms.	80 Kms.	7 Kms.
67	Jangipur (M)	1 (250)	72 Kms.	245 Kms.	245 Kms.	245 Kms.	245 Kms.
68	Jiaganj-Azimganj (M)	2 (40)	N.A.	N.A.	N.A.	1 (6)	1 (0)
69	Murshidabad (M)	2 (206)	1 (0)	1 (0)	N.A.	N.A.	N.A.
70	Kandi (M)	2 (200)	2 (0)	1 (0)	1 (50)	1 (0)	1 (0)
71	Berhampore (M)	3 (966)	1 (0)	2 (0)	1 (190)	N.A.	1 (20)
72	Beldanga (M)	2 (55)	3 (0)	3 (0)	3 (0)	20 Kms.	45 Kms.

Sl. No.	Name of Town	No. of Medical facilities* (with number of beds in brackets)				Charitable	
		Nursing Homes	Veterinary Hospital	Mobile Health Clinic	Others etc.	Hospital/Nursing Home (Numbers)	Medicine Shop (Numbers)
1	2	9	10	11	12	13	14
1	Farakka Barrage Township (CT)	20 Kms.	8 Kms.	20 Kms.	4 Kms.	0	28
2	Srimantapur (P) (CT)	40 Kms.	1 (1)	N.A.	N.A.	0	0
3	Benia Gram (CT)	35 Kms.	1 (1)	35 Kms.	N.A.	0	4
4	Arjunpur (CT)	45 Kms.	1 (1)	45 Kms.	N.A.	0	0
5	Sibnagar (CT)	8 Kms.	10 Kms.	N.A.	N.A.	0	4
6	Mamrejpur (CT)	N.A.	1 (1)	N.A.	N.A.	0	0
7	Paranpara (CT)	10 Kms.	15 Kms.	N.A.	N.A.	0	1
8	Mahadeb Nagar (CT)	3 Kms.	10 Kms.	10 Kms.	N.A.	1	5
9	Anup Nagar (CT)	7 Kms.	3 Kms.	N.A.	N.A.	0	0
10	Jafrabad (CT)	7 Kms.	1 (0)	N.A.	N.A.	0	0
11	Kankuria (CT)	6 Kms.	5 Kms.	N.A.	N.A.	0	3
12	Uttar Mahammadpur (CT)	34 Kms.	34 Kms.	34 Kms.	34 Kms.	0	0
13	Chachanda (CT)	8 Kms.	7 Kms.	N.A.	N.A.	0	0
14	Dhusaripara (CT)	32 Kms.	74 Kms.	32 Kms.	N.A.	0	0
15	Serpur (CT)	32 Kms.	32 Kms.	32 Kms.	N.A.	0	0
16	Kohetpur (CT)	10 Kms.	10 Kms.	N.A.	N.A.	0	0
17	Bhasaipaikar (CT)	12 Kms.	10 Kms.	20 Kms.	N.A.	0	4
18	Jaykrishnapur (CT)	9 Kms.	6 Kms.	N.A.	N.A.	0	2
19	Basudebpur (CT)	10 Kms.	1 (0)	N.A.	N.A.	0	0
20	Madna (CT)	26 Kms.	20 Kms.	20 Kms.	N.A.	0	4
21	Ramakantapur (CT)	16 Kms.	14 Kms.	14 Kms.	N.A.	0	1
22	Nayabahadurpur (CT)	15 Kms.	12 Kms.	12 Kms.	N.A.	0	1
23	Fatellapur (CT)	12 Kms.	12 Kms.	12 Kms.	N.A.	0	3
24	Jagtaj (CT)	5 Kms.	1 (0)	N.A.	N.A.	1	4
25	Debipur (CT)	5 Kms.	1 Kms.	N.A.	N.A.	2	3
26	Aurangabad (CT)	N.A.	N.A.	N.A.	N.A.	0	11
27	Mahendrapur (CT)	N.A.	76 Kms.	N.A.	N.A.	0	0
28	Hafania (CT)	N.A.	75 Kms.	N.A.	N.A.	0	0
29	Dafahat (CT)	N.A.	N.A.	N.A.	N.A.	1	3
30	Paschim Punropara (CT)	3 Kms.	1.5 Kms.	N.A.	N.A.	0	10
31	Ichhlampur (CT)	18 Kms.	18 Kms.	80 Kms.	N.A.	0	3
32	Chakmeghoan (CT)	28 Kms.	86 Kms.	86 Kms.	N.A.	0	1
33	Kakramari (CT)	25 Kms.	83 Kms.	89 Kms.	N.A.	0	2
34	Khanpur (CT)	25 Kms.	76 Kms.	76 Kms.	N.A.	1	4
35	Khidirpur (CT)	N.A.	N.A.	N.A.	N.A.	0	0
36	Bhabki (CT)	4 Kms.	7 Kms.	55 Kms.	N.A.	0	0
37	Ghorsala (CT)	1 (10)	5 Kms.	250 Kms.	N.A.	2	5
38	Srikantabati (CT)	4 Kms.	4 Kms.	250 Kms.	N.A.	0	0
39	Charka (CT)	4 Kms.	4 Kms.	1 (0)	N.A.	0	0
40	Dafarpur (CT)	12 Kms.	12 Kms.	N.A.	N.A.	0	0
41	Ramnagar (CT)	N.A.	1 (0)	N.A.	N.A.	0	8

42	Mirzapur (CT)	12 Kms.	N.A.	N.A.	N.A.	0	0
43	Giria (CT)	40 Kms.	5 Kms.	5 Kms.	N.A.	0	0
44	Mithipur (CT)	N.A.	4 Kms.	N.A.	N.A.	0	3
45	Jot Kamal (CT)	N.A.	4.5 Kms.	N.A.	N.A.	0	5
46	Osmampur (CT)	6 Kms.	6 Kms.	49 Kms.	N.A.	0	7
47	Sahajadpur (CT)	8 Kms.	6 Kms.	260 Kms.	N.A.	0	0
48	Khodarampur (CT)	7 Kms.	7 Kms.	50 Kms.	N.A.	0	2
49	Donalia (CT)	N.A.	N.A.	N.A.	N.A.	0	4
50	Teghari (CT)	N.A.	N.A.	N.A.	N.A.	0	0
51	Krishna Sali (CT)	N.A.	N.A.	N.A.	N.A.	0	0
52	Bara Jumla (CT)	2 (30)	1 (0)	25 Kms.	N.A.	0	0
53	Islampur (CT)	25 Kms.	25 Kms.	1 Kms.	25 Kms.	0	0
54	Harharia Chak (CT)	12 (200)	1 (10)	10 Kms.	N.A.	0	0
55	Goaljan (CT)	1 (30)	N.A.	N.A.	N.A.	0	0
56	Kasim Bazar (CT)	N.A.	N.A.	N.A.	N.A.	0	3
57	Banjetia (CT)	N.A.	N.A.	N.A.	N.A.	0	2
58	Sibdanga Badarpur (CT)	5 Kms.	3 Kms.	N.A.	N.A.	2	13
59	Gopjan (CT)	2 (0)	1 Kms.	N.A.	N.A.	0	0
60	Gora Bazar (CT)	2 Kms.	2 Kms.	2 Kms.	N.A.	0	3
61	Ajodhya Nagar (P) (CT)	1 (0)	1 Kms.	N.A.	N.A.	0	0
62	Chaltia (CT)	N.A.	2.5 Kms.	2 Kms.	N.A.	0	3
63	Haridasmati (CT)	0.5 Kms.	1 (0)	N.A.	N.A.	0	0
64	Barua (P) (CT)	30 Kms.	1 (0)	60 Kms.	N.A.	0	10
65	Salar (CT)	N.A.	1 (0)	N.A.	N.A.	1	19
66	Dhulian (M)	80 Kms.	4 Kms.	56 Kms.	40 Kms.	2	23
67	Jangipur (M)	245 Kms.	72 Kms.	245 Kms.	N.A.	3	100
68	Jiaganj-Azimganj (M)	N.A.	1 (0)	N.A.	N.A.	2	20
69	Murshidabad (M)	N.A.	1 (0)	N.A.	N.A.	9	38
70	Kandi (M)	1 (0)	4 (0)	N.A.	2 (0)	0	132
71	Berhampore (M)	N.A.	1 (0)	N.A.	3 (165)	5000	719
72	Beldanga (M)	2 (20)	2 Kms.	20 Kms.	13 (0)	2	66

* If a medical facility is not available in the town, nearest place distance from the town where facility is available has been given

* N.A. : Not Available

Statement – V Educational, Recreational and Cultural Facilities, 2009

Sl. No.	Name of Town	Number of Educational Facilities*								
		Primary school	Middle school	Secondary school	Senior Secondary school	Arts/ Science/ Commerce colleges (of degree level and above)	Medical colleges	Engineering colleges	Management Institute/ colleges	Poly-technics
1	2	3	4	5	6	7	8	9	10	11
1	Farakka Barrage Township (CT)	6	2	1	1	1	Kolkata (303)	Berhampore (103)	Durgapur (240)	Berhampore (103)
2	Srimantapur (P) (CT)	4	(0)	1	1	(0)	Kolkata (300)	Malda (40)	Malda (40)	Malda (40)
3	Benia Gram (CT)	8	(0)	1	1	1	(0)	(0)	(0)	(0)
4	Arjunpur (CT)	10	Malda (45)	1	1	Farakka (10)	Kolkata (300)	Malda (45)	Malda (45)	Malda (45)
5	Sibnagar (CT)	1	Arjunpur (1)	Arjunpur (1)	Arjunpur (1)	(0)	New Jalpaiguri (300)	Malda (50)	Malda (50)	Malda (50)
6	Mamrejpur (CT)	10	Malda (45)	1	1	Farakka (10)	Kolkata (300)	Malda (45)	Malda (45)	Malda (45)
7	Paranpara (CT)	2	Arjunpur (5)	Arjunpur (5)	Arjunpur (5)	(0)	Kolkata (280)	Berhampore (80)	Berhampore (80)	Berhampore (80)
8	Mahadeb Nagar (CT)	12	1	1	1	(0)	(0)	(0)	(0)	(0)
9	Anup Nagar (CT)	1	(0)	Dhulian (5)	Dhulian (5)	Dhulian (5)	Kolkata (280)	Baharampur (80)	Baharampur (80)	Baharampur (80)
10	Jafrabad (CT)	5	2	1	(0)	Raghnunathpur (10)	Kolkata (280)	Berhampore (80)	Berhampore (80)	Berhampore (80)
11	Kankuria (CT)	22	1	1	1	DUCK Bungalow (5)	Kolkata (300)	(0)	(0)	(0)
12	Uttar Mahammadpur (CT)	1	1	Sahebganj (5)	Kakuria (5)	Jangipur (34)	Kalyani (201)	Jangipur (34)	Kolkata (280)	Berhampore (74)
13	Chachanda (CT)	3	(0)	(0)	1	Dak Banglow (10)	Kolkata (270)	Berhampore (70)	Berhampore (70)	Berhampore (70)

14 Dhusaripara (CT)	4	1	1	1	(0)	Kalyani (210)	Berhampur (74)	Berhampur (74)	Berhampur (74)
15 Serpur (CT)	2	Kamalpur (4)	1	Nimtita (0.5)	(0)	Kalyani (205)	Berhampur (74)	Berhampur (74)	Berhampur (74)
16 Kohetpur (CT)	2	(0)	Kankuria (2)	Kankuria (2)	Dhulian (8)	Kalyani (201)	Berhampur (75)	Kolkata (280)	(0)
17 Bhasaipaikar (CT)	6	1	1	1	(0)	Kolkata (300)	Berhampore (95)	Berhampore (95)	Berhampore (95)
18 Jaykrishnapur (CT)	2	(0)	1	Basudebpur (2.5)	Dhulian (7)	Kalyani (200)	Berhampore (74)	Kolkata (279)	Berhampore (74)
19 Basudebpur (CT)	3	2	(0)	(0)	Aurangabad (5)	Kolkata (260)	Berhampore (60)	Berhampore (60)	Berhampore (60)
20 Madna (CT)	3	Sadikpur (2)	Sadikpur (2)	Sadikpur (2)	Aurangabad (10)	Kolkata (260)	Berhampore (63)	Berhampore (63)	Berhampore (63)
21 Ramakantapur (CT)	2	Fatullapur (3)	Fatullapur (3)	Fatullapur (3)	Aurangabad (12)	Burdwan (210)	Berhampore (75)	Berhampore (75)	Berhampore (75)
22 Nayabahadurpur (CT)	3	Fatullapur (2)	Fatullapur (2)	Fatullapur (2)	Aurangabad (12)	Bardwan (210)	Berhampore (75)	Berhampur (75)	Berhampur (75)
23 Fatellapur (CT)	4	1	1	1	Jangipur (12)	Barddhaman (210)	Berhampur (75)	Berhampur (75)	Berhampur (75)
24 Jagtaj (CT)	3	(0)	(0)	Nimtita (1)	Aurangabad (1)	(0)	(0)	(0)	(0)
25 Debipur (CT)	1	1	Nimtita (12)	(0)	Aurangabad (1)	(0)	(0)	(0)	(0)
26 Aurangabad (CT)	18	1	2	2	1	(0)	(0)	(0)	(0)
27 Mahendrapur (CT)	4	(0)	Manikpur (3)	1	Aurangabad (1)	(0)	Berhampur (76)	(0)	Berhampur (76)
28 Hafania (CT)	3	(0)	Manikpur (1.5)	Mahendrapur (1)	Berhampur (75)	(0)	Berhampur (75)	(0)	Berhampur (75)
29 Dafahat (CT)	2	(0)	Manikpur (2)	Mahendrapur (2.5)	Aurangabad (3)	(0)	(0)	(0)	(0)
30 Paschim Punropara (CT)	1	1	(0)	1	Ayurangabad (5)	(0)	(0)	(0)	(0)
31 Ichhlampur (CT)	7	1	Ichlipara (0.25)	Ichlipara (0.25)	Ichlipara (0.25)	(0)	(0)	(0)	(0)
32 Chakmeghoan (CT)	1	Islampur (2)	Madesile (10)	Aurangabad (3)	Aurangabad (3)	Kolkata (280)	Baharampur (80)	Kolkata (280)	Baharampur (80)
33 Kakramari (CT)	2	(0)	Chandi Chak (1.5)	Chhaghathi (5)	Aurangabad (10)	Kolkata (281)	Berhampur (86)	Kolkata (281)	Berhampur (86)
34 Khanpur (CT)	1	(0)	Chandi Chakat (7)	Chhabahathi (1)	Aurangabad (7)	Kolkata (278)	Berhampur (83)	Kolkata (278)	Berhampur (83)
35 Khidirpur (CT)	1	1	1	1	Aurangabad (8)	Kolkata (300)	Berhampur (76)	Berhampur (76)	Berhampur (76)
36 Bhabki (CT)	4	(0)	(0)	(0)	(0)	(0)	(0)	(0)	(0)
37 Ghorsala (CT)	1	Saidpur (3)	Saidpur (3)	Siadpur (3)	Jangipur (9)	Kolkata (255)	Berhampore (55)	Berhampore (55)	Berhampore (55)
38 Srikantabati (CT)	8	2	2	1	Baharampur (55)	Kolkata (250)	Polsonda (35)	Baharampur (55)	Baharampur (55)
39 Charka (CT)	3	1	1	(0)	Jangipur (6)	Kolkata (250)	Berhampur (52)	Berhampur (52)	Berhampur (52)
40 Dafarpur (CT)	8	2	Kharibona (1)	Raghunathganj (4)	Jangipur (4)	Kolkata (256)	Berhampur (56)	Kolkata (256)	Berhampur (56)
41 Ramnagar (CT)	2	Raninagar (1)	Raninagar (1)	Naldova (2)	Jangipur (12)	Kolkata (252)	Beharampur (52)	Beharampur (52)	Beharampur (52)
42 Mirzapur (CT)	4	2	2	2	Berhampur (58)	(0)	(0)	(0)	(0)
43 Giria (CT)	7	1	1	Jangipur (11)	Jangipur (11)	Kolkata (280)	Berhampore (70)	(0)	Berhampore (70)
44 Mithipur (CT)	5	1	Pananagar (1)	Pananagar (1)	(0)	Kolkata (290)	Berhampore (75)	Kolkata (290)	Berhampore (75)
45 Jot Kamal (CT)	5	1	1	1	(0)	Barddhaman (250)	Berhampore (60)	Jiaganj (40)	Berhampore (60)
46 Osmanpur (CT)	5	Jotekamal (1)	Jotekamal (1)	Jotekamal (1)	(0)	Burdwan (251)	Berhampore (61)	Jiaganj (41)	Berhampore (61)
47 Sahajadpur (CT)	5	(0)	(0)	1	Jangipur (6)	Kolkata (250)	Berhampore (49)	Kolkata (280)	Berhampore (49)

48 Khodarampur (CT)	5	Jot Kamal (5)	Jot Kamal (5)	Jot Kamal (5)	Jangipur (8)	Kalyani (200)	Berhampore (65)	Berhampore (65)	(10)
49 Donalia (CT)	4	1	(0)	(0)	(0)	(0)	(0)	(0)	(0)
50 Teghari (CT)	11	Jangipur (7)	1	Jangipur (7)	Jangipur (7)	Kolkata (300)	Berhampore (50)	Berhampore (50)	Jangipur (35)
51 Krishna Sali (CT)	1	0 (0)	0 (0)	0 (0)	0 (0)	0 (0)	0 (0)	0 (0)	0 (0)
52 Bara Jumla (CT)	1	0 (0)	0 (0)	0 (0)	0 (0)	0 (0)	0 (0)	0 (0)	0 (0)
53 Islampur (CT)	8	1	1	(0)	Domkal (12)	Nadia (100)	Domkal (10)	Domkal (10)	Domkal (10)
54 Harharia Chak (CT)	4	1	2	(0)	(0)	Nadia (100)	Domkal (10)	Domkal (10)	Domkal (10)
55 Goaljan (CT)	2	Debidaspur (3)	2	2	Radhaghat (4)	Siliguri (250)	Berham (25)	Banzation (25)	(25)
56 Kasim Bazar (CT)	3	(0)	(0)	2	(0)	(0)	1	(0)	(0)
57 Banjetia (CT)	3	(0)	1	(0)	(0)	(0)	1	(0)	(0)
58 Sibdanga Badarpur (CT)	2	(0)	1	Cossimbazar (3)	Berhampore (5)	(0)	Barjelina (3)	Barjelina (3)	Mosindanga (3)
59 Gopjan (CT)	8	3	2	1	(0)	(0)	(0)	1	(0)
60 Gora Bazar (CT)	Berhampore (1)	1	1	1	Berhampore (1)	Berhampore (1)	Berhampore (1)	(0)	(0)
61 Ajudhya Nagar (P) (CT)	1	(0)	Berhampore (0.25)	Berhampore (0.25)	Berhampore (0.5)	(0)	Cossimbazar (5)	(0)	Cossimbazar (5)
62 Chaltia (CT)	1	(0)	1	Beharampore (1)	Beharampore (1)	(0)	Beharampore (1)	(0)	(0)
63 Haridasmati (CT)	1	1	Forabazar (2)	2	Berhampore (0)	Kolkata (0)	Berhampore (10)	(0)	Berhampore (10)
64 Barua (P) (CT)	1	(0)	1	2	Beldanga (1)	Beharampore (21)	Beharampore (21)	(0)	Beharampore (21)
65 Salar (CT)	11	4	3	2	1	Narddhaman (89)	Katra (30)	Berhampore (60)	Berhampore (60)
66 Dhulian (M)	50	(0)	3	3	Tarapar (3.5)	Kolkata (300)	Berhampore (80)	Berhampore (80)	Berhampore (80)
67 Jangipur (M)	57	6	5	5	1	Kolkata (245)	Berhampur (45)	Kalyani (200)	Jiaganj (30)
68 Jiaganj-Azimganj (M)	36	6	6	5	(0)	Kolkata (202)	Berhampore (22)	Berhampore (22)	(0)
69 Murshidabad (M)	33	(0)	3	4	(0)	Kolkata (200)	Berhampore (15)	Kolkata (200)	Berhampore (15)
70 Kandi (M)	30	1	4	4	2	(0)	(0)	(0)	(0)
71 Berhampore (M)	77	1	6	12	3	(0)	1	(0)	(0)
72 Beldanga (M)	17	5	5	3	1	Berhampore (20)	Berhampore (20)	Berhampore (20)	Berhampore (20)

Sl. No.	Name of Town	Number of Educational Facilities (contd.)*				Number of Social, Recreational and Cultural facilities		
		Recognised Shorthand, Typewriting and vocational training institutions	Non-formal Education Center (Sarva Shiksha Abhiyan Center)	Special School for Disabled	Others	No. of Orphanage Home	Working Women's Hostles	No. of Old Age Home
1	2	12	13	14	15	16	17	18
1	Farakka Barrage Township (CT)	Farakka (8)	Berhampore (103)	Berhampore (103)	Farakka (1)	Berhampore (100)	Farakka (1.5)	Berhampore (100)
2	Srimantapur (P) (CT)	Dhulian (20)	Malda (40)	Malda (40)	(0)	Malda (40)	Malda (40)	Malda (40)
3	Benia Gram (CT)	(0)	(0)	(0)	(0)	(0)	(0)	(0)
4	Arjunpur (CT)	Dhulian (17)	Malda (45)	Malda (45)	(0)	Malda (45)	Malda (45)	Malda (45)
5	Sibnagar (CT)	Dhulian (7)	Malda (50)	Malda (50)	(0)	Malda (50)	Malda (50)	Malda (50)
6	Mamrejpur (CT)	Dhulian (45)	Malda (17)	Malda (45)	(0)	Malda (45)	Malda (45)	Malda (45)
7	Paranpara (CT)	Jangipur (40)	Berhampore (80)	Berhampore (80)	(0)	Berhampore (80)	Berhampore (80)	Berhampore (80)

8	Mahadeb Nagar (CT)	(0)	(0)	(0)	(0)	(0)	(0)	(0)
9	Anup Nagar (CT)	Jangipara (30)	(0)	Kolkata (280)	(0)	(0)	Beharampur (80)	(0)
10	Jafrabad (CT)	Jangipur (30)	(0)	Kolkata (280)	(0)	(0)	Berhampore (80)	(0)
11	Kankuria (CT)	Berhampur (85)	1	(0)	Aurangabad (10)	(0)	(0)	(0)
12	Uttar Maham- madpur (CT)	Aurangabad (10)	Jangipur (34)	Kolkata (280)	1	Jangipur (34)	Jangipur (34)	Jangipur (34)
13	Chachanda (CT)	Jangipur (35)	(0)	Kolkata (270)	(0)	(0)	Berhampur (70)	(0)
14	Dhusaripara (CT)	Berhampur (74)	Berhampur (74)	Berhampur (74)	(0)	Berhampur (74)	Berhampur (74)	Berhampur (74)
15	Serpur (CT)	Berhampur (74)	Berhampur (74)	Berhampur (74)	(0)	Berhampur (74)	Berhampur (74)	Berhampur (74)
16	Kohetpur (CT)	Aurangabad (10)	(0)	Kolkata (280)	1	(0)	(0)	(0)
17	Bhasaipaikar (CT)	Jangipur (45)	(0)	Kolkata (300)	(0)	(0)	Berhampore (95)	(0)
18	Jaykrishnapur (CT)	Kolkata (279)	(0)	Kolkata (279)	(0)	Berhampore (74)	(0)	Kolkata (279)
19	Basudebpur (CT)	Jangipur (30)	(0)	Kolkata (260)	(0)	(0)	Berhampore (60)	(0)
20	Madna (CT)	Berhampore (63)	Berhampore (63)	Berhampore (63)	1	Berhampore (63)	Jangipur (26)	Berhampore (63)
21	Ramakantapur (CT)	Berhampore (75)	Berhampore (75)	Berhampore (75)	(0)	Kolkata (260)	Kolkata (260)	Kolkata (260)
22	Nayabahadur- pur (CT)	Berhampur (75)	Berhampur (75)	Berhampur (75)	(0)	Kolkata (260)	Kolkata (260)	Kolkata (260)
23	Fatellapur (CT)	Berhampur (75)	Berhampur (75)	Berhampur (75)	(0)	Kolkata (260)	Kolkata (260)	Kolkata (260)
24	Jagtaj (CT)	(0)	3	(0)	(0)	(0)	(0)	(0)
25	Debipur (CT)	(0)	(0)	(0)	(0)	(0)	(0)	(0)
26	Aurangabad (CT)	2	(0)	(0)	(0)	(0)	(0)	(0)
27	Mahendrapur (CT)	Aurangabad (1)	2	Berhampur (76)	(0)	(0)	(0)	(0)
28	Hafania (CT)	Aurangabad (2.5)	2	Berhampur (75)	(0)	(0)	(0)	(0)
29	Dafahat (CT)	Aurangabad (3)	1	Berhampur (76)	(0)	(0)	(0)	(0)
30	Paschim Punropara (CT)	(0)	(0)	(0)	(0)	(0)	(0)	(0)
31	Ichhlampur (CT)	2	8	(70)	Ichlipara (0.25)	(0)	(0)	(0)
32	Chakmeghoan (CT)	Aurangabad (80)	(0)	Baharampur (80)	(0)	(0)	Aurangabad (3)	8
33	Kakramari (CT)	Jangipur (28)	Islampur (2)	Berhampur (86)	(0)	Kolkata (281)	Berhampur (86)	Kolkata (281)
34	Khanpur (CT)	Jangipur (25)	1	Berhampur (83)	(0)	Kolkata (78)	Berhampur (83)	Kolkata (278)
35	Khidirpur (CT)	Berhampur (76)	1	Berhampur (76)	(0)	(0)	(0)	(0)
36	Bhabki (CT)	(0)	(0)	(0)	(0)	(0)	(0)	(0)
37	Ghorsala (CT)	Srikantabati (5)	(0)	Berhampore (55)	(0)	Berhampore (55)	Berhampore (55)	Berhampore (55)
38	Srikantabati (CT)	2	1	Baharampur (55)	Baharampur (55)	Baharampur (55)	Baharampur (55)	Kolkata (250)
39	Charka (CT)	Rajganj (5)	Raghunathganj (5)	(0)	(0)	Berhampur (52)	Berhampur (52)	Berhampur (52)
40	Dafarpur (CT)	Raghunathganj (4)	Jangipur (5)	Berhampur (56)	(0)	Berhampur (56)	Berhampur (56)	Kolkata (256)
41	Ramnagar (CT)	Raghunathganj (13)	Raghunathganj (13)	Raghunathganj (12)	(0)	Baharampur (52)	Baharampur (52)	Baharampur (52)
42	Mirzapur (CT)	(0)	(0)	(0)	(0)	(0)	(0)	(0)
43	Giria (CT)	(0)	(0)	(0)	(0)	(0)	(0)	(0)

44	Mithipur (CT)	Berhampore (290)	Berhampore (75)	Berhampore (75)	(0)	Berhampore (75)	Kolkata (290)	Kolkata (290)
45	Jot Kamal (CT)	1	6	Berhampore (60)	(0)	Monigram (20)	Raghunathganj (5)	Kolkata (290)
46	Osmanpur (CT)	Jotekamal (1)	5	Berhampore (61)	(0)	Monigram (21)	Raghunathganj (6)	Kolkata (291)
47	Sahajadpur (CT)	Jangipur (6)	Jangipur (6)	Berhampore (49)	(0)	Berhampore (49)	Berhampore (49)	(0)
48	Khodarampur (CT)	Berhampore (65)	(10)	Berhampore (65)	(0)	Kolkata (265)	Berhampore (65)	Kolkata (265)
49	Donalia (CT)	(0)	(0)	(0)	(0)	(0)	(0)	(0)
50	Teghari (CT)	Jangipur (50)	3	Berhampore (50)	(0)	Kolkata (300)	Berhampore (50)	Kolkata (300)
51	Krishna Sali (CT)	(0)	(0)	(0)	(0)	(0)	(0)	(0)
52	Bara Jumla (CT)	(0)	(0)	(0)	(0)	(0)	(0)	(0)
53	Islampur (CT)	1	3	(0)	(0)	Berhampore (25)	Berhampore (25)	(0)
54	Harharia Chak (CT)	1	(0)	(0)	(0)	(0)	Berhampore (25)	Berhampore (25)
55	Goaljan (CT)	(0)	(0)	Khagra (10)	(0)	(0)	Berhampore (0)	(0)
56	Kasim Bazar (CT)	1	(0)	(0)	(0)	(0)	(0)	(0)
57	Banjetia (CT)	(0)	(0)	(0)	(0)	(0)	1	7
58	Sibdanga Badarpur (CT)	Mansadanga (3)	(0)	(0)	(0)	(0)	(0)	(0)
59	Gopjan (CT)	(0)	(0)	(0)	(0)	(0)	1	1
60	Gora Bazar (CT)	(0)	(0)	(0)	(0)	(0)	(0)	(0)
61	Ajodhya Nagar (P) (CT)	1	(0)	Berhampore (3)	3	Berhampore (2)	Berhampore (2)	Berhampore (2)
62	Chaltia (CT)	(0)	(0)	(0)	(0)	(0)	Beharampore (1)	(0)
63	Haridasmati (CT)	(0)	1	(0)	(0)	(0)	(0)	(0)
64	Barua (P) (CT)	Beldanga (1)	5	Jhuka (2)	(0)	Beldanga (2)	Beldanga (1)	Berhampore (21)
65	Salar (CT)	1	4	(0)	(0)	Berhampore (60)	Berhampore (60)	Berhampore (60)
66	Dhulian (M)	Farakka (15)	38	Berhampore (80)	19	Berhampore (80)	Berhampore (80)	Kolkata (300)
67	Jangipur (M)	(0)	46	Berhampore (45)	(0)	Berhampore (45)	1	Kalyani (200)
68	Jiaganj-Azimganj (M)	1	(0)	Berhampore (22)	2	Berhampore (22)	(0)	Berhampore (22)
69	Murshidabad (M)	4	10	Berhampore (15)	1	Berhampore (15)	Berhampore (15)	Berhampore (15)
70	Kandi (M)	(0)	19	1	12	(0)	(0)	(0)
71	Berhampore (M)	1	(0)	1	20	2	(0)	(0)
72	Beldanga (M)	5	14	Berhampore (20)	13	2	Berhampore (20)	1

Number of Social, Recreational and Cultural facilities (contd.)

Sl. No.	Name of Town	Stadium	Cinema Theatre	Auditorium/ Community Halls	Public Libraries	Reading Rooms
1	2	19	20	21	22	23
1	Farakka Barrage Township (CT)	1	1	1	1	1
2	Srimantapur (P) (CT)	Farakka (5)	Bemiagram (7)	Farakka (5)	Arjunpur (15)	Malda (40)
3	Benia Gram (CT)	(0)	1	(0)	(0)	(0)
4	Arjunpur (CT)	Farakka (10)	Farakka (10)	Farakka (10)	3	Malda (45)
5	Sibnagar (CT)	Malda (50)	Beniagram (11)	Farakka (12)	Arjunpur (1)	Malda (50)

6	Mamrejpur (CT)	Farakka (10)	Beniagram (10)	Farakka (10)	2	Malda (45)
7	Paranpara (CT)	Berhampore (80)	Farakka (15)	Jangipur (40)	Mahadeb Nagar (5)	(0)
8	Mahadeb Nagar (CT)	(0)	(0)	(0)	(0)	(0)
9	Anup Nagar (CT)	Beharampur (80)	Aurangabad (15)	Jangipara (30)	Dhulian (7)	(0)
10	Jafrabad (CT)	Berhampore (80)	(0)	Jangipur (30)	Dhuliyari (7)	(0)
11	Kankuria (CT)	Berhampur (85)	(0)	1	1	(0)
12	Uttar Mahammadpur (CT)	Jangipur (34)	Jangipur (34)	Jangipur (34)	Jangipur (34)	Jangipur (34)
13	Chachanda (CT)	Berhampur (90)	Basudevpur (1)	Jangipur (35)	Dhulian (8)	(0)
14	Dhusaripara (CT)	Berhampur (74)	(0)	Berhampur (74)	Nimita (2)	Nimita (2)
15	Serpur (CT)	Berhampur (74)	(0)	Berhampur (74)	Nimita (0.5)	Nimita (0.5)
16	Kohetpur (CT)	(0)	(0)	(0)	(0)	(0)
17	Bhasaipaikar (CT)	Berhampore (95)	(0)	Jangipur (45)	2	1
18	Jaykrishnapur (CT)	Farakka (25)	Chandpur (8)	Raghunathpur (32)	Basudevbpur (1)	Kolkata (279)
19	Basudevbpur (CT)	Berhampore (60)	1	Jangipur (30)	Dhulian (11)	(0)
20	Madna (CT)	Berhampore (63)	Jangipur (26)	Jangipur (26)	Sadikpur (2)	Sadikpur (2)
21	Ramakantapur (CT)	Berhampore (75)	Jangipur (15)	Berhampore (15)	Jangipur (15)	(0)
22	Nayabahadurpur (CT)	Berhampur (75)	Jangipur (12)	Berhampur (75)	Jangipur (12)	(0)
23	Fatellapur (CT)	Berhampore (75)	Jangipur (12)	Berhampore (75)	Jangipur (12)	(0)
24	Jagtaj (CT)	(0)	(0)	(0)	(0)	(0)
25	Debipur (CT)	(0)	(0)	(0)	(0)	(0)
26	Aurangabad (CT)	(0)	1	(0)	1	(0)
27	Mahendrapur (CT)	(0)	(0)	(0)	(0)	(0)
28	Hafania (CT)	(0)	(0)	(0)	(0)	(0)
29	Dafahat (CT)	(0)	(0)	1	(0)	(0)
30	Paschim Punropara (CT)	(0)	(0)	(0)	(0)	(0)
31	Ichhlampur (CT)	(0)	(0)	1	Ichlipara (0.25)	(0)
32	Chakmeghoan (CT)	Baharampur (80)	Jangipur (30)	Baharampur (80)	Jangipur (30)	Jangipur (30)
33	Kakramari (CT)	Kolkata (281)	Dhulian (29)	Suti (16)	Jangipur (28)	Jangipur (28)
34	Khanpur (CT)	Kolkata (278)	Dhulian (26)	Suti (13)	Jangipur (25)	Jangipur (25)
35	Khidirpur (CT)	(0)	(0)	(0)	(0)	(0)
36	Bhabki (CT)	(0)	(0)	(0)	(0)	(0)
37	Ghorsala (CT)	Berhampore (55)	Raghunathganj (7)	Raghunathganj (7)	Raghunathganj (7)	Raghunathganj (7)
38	Srikantabati (CT)	Baharampur (55)	Baharampur (55)	Baharampur (55)	Mangalgram (2)	Rajganj (5)
39	Charka (CT)	Berhampur (52)	Raghunathganj (4)	Raghunathganj (4)	Raghunathganj (4)	Raghunathganj (4)
40	Dafarpur (CT)	Berhampur (56)	Raghunathganj (4)	Raghunathganj (4)	Dafarpur (1)	Raghunathganj (4)
41	Ramnagar (CT)	Beharampur (52)	Beharampur (12)	Raghunathganj (12)	Raj Nagar (2)	Kashumganj (12)
42	Mirzapur (CT)	Baharampur (50)	Raiganj (8)	Berhampur (50)	Mirzapur (0.5)	(0)
43	Giria (CT)	(0)	(0)	(0)	(0)	(0)
44	Mithipur (CT)	Berhampore (75)	Jangipur (5)	Jangipur (5)	Mithipur (0)	Jangipur (0)
45	Jot Kamal (CT)	Mithipur (4)	Jangipur (4)	Raghunathganj (6)	1	1
46	Osmanpur (CT)	Mithipur (4)	Jangipur (5)	Raghunathganj (7)	Jote Kamal (1)	Jote Kamal (1)
47	Sahajadpur (CT)	Berhampore (49)	Jangipur (6)	Jangipur (6)	Jangipur (6)	Jangipur (6)
48	Khodarampur (CT)	Berhampore (65)	Raghunathganj (10)	Raghunathganj (10)	Jot Kamal (3)	Jangipur (5)
49	Donalia (CT)	(0)	(0)	(0)	(0)	(0)
50	Teghari (CT)	Berhampore (50)	Jangipur (7)	Berhampore (50)	1	Raiganj (10)
51	Krishna Sali (CT)	(0)	(0)	(0)	(0)	(0)
52	Bara Jumla (CT)	(0)	(0)	(0)	(0)	(0)
53	Islampur (CT)	Berhampore (25)	Chak (1)	1	1	1
54	Harharia Chak (CT)	Berhampore (25)	1	1	1	1
55	Goaljan (CT)	Berhampore (10)	Berhampore (10)	1	1	(0)
56	Kasim Bazar (CT)	(0)	(0)	(0)	(0)	(0)
57	Banjetia (CT)	(0)	(0)	(0)	(0)	(0)
58	Sibdanga Badarpur (CT)	(0)	(0)	(0)	(0)	(0)
59	Gopjan (CT)	(2)	(0)	(0)	(0)	(0)

60	Gora Bazar (CT)	(0)	(0)	(0)	(0)	(0)
61	Ajodhya Nagar (P) (CT)	Berhampore (2)	Berhampore (2)	Berhampore (2)	Berhampore (2)	Berhampore (2)
62	Chaltia (CT)	(0)	Beherampore (1)	(0)	Beherampore (1)	(0)
63	Haridasmati (CT)	(0)	(0)	(0)	(0)	(0)
64	Barua (P) (CT)	Berhampore (21)	Beldanga (1)	Beldanga (1)	Beldanga (1.5)	Beldanga (1.5)
65	Salar (CT)	Katra (30)	1	Kandi (30)	1	Berhampore (60)
66	Dhulian (M)	Berhampore (80)	Farakka (16)	19	1	1
67	Jangipur (M)	1	1	1	3	3
68	Jiaganj-Azimganj (M)	Berhampore (22)	1	(0)	Lalbagh (12)	(0)
69	Murshidabad (M)	Berhampore (15)	Berhampore (15)	Berhampore (15)	1	(0)
70	Kandi (M)	(0)	1	1	3	(0)
71	Berhampore (M)	1	3	3	3	3
72	Beldanga (M)	Berhampore (20)	2	1	2	1

* If an educational facility is not available in the town, the name of the nearest place and its distance from the town where facility is available has been given

Statement – VI Industry and Banking, 2009

Sl. No.	Name of Town	Names of three most important commodities manufactured			Number of Banks			Number of Agricultural Credit Societies	Number of Non-Agricultural Credit Societies
		1st	2nd	3rd	Nationalised Bank	Private Commercial Bank	Co-operative Bank		
1	2	3	4	5	6	7	8	9	10
1	Farakka Barrage Township (CT)	Electricity	Cement		8	0	1	0	1
2	Srimantapur (P) (CT)				0	0	0	0	0
3	Benia Gram (CT)				1	0	0	1	10
4	Arjunpur (CT)				1	0	1	10	0
5	Sibnagar (CT)				0	0	1	2	0
6	Mamrejpur (CT)				1	0	1	10	0
7	Paranpara (CT)	Bidi	Handloom Products	Molases	0	0	0	0	0
8	Mahadeb Nagar (CT)				0	0	0	1	0
9	Anup Nagar (CT)	Biri			0	1	1	1	1
10	Jafrabad (CT)	Biri			1	1	1	0	0
11	Kankuria (CT)	Biri			1	0	0	1	0
12	Uttar Mahammadpur (CT)	Biri	Handloom Products	Wooden Products	0	0	0	0	0
13	Chachanda (CT)	Bidi	Handloom Products	Molases	0	0	0	1	0
14	Dhusaripara (CT)	Biri	Handloom Products	Jute	0	0	0	0	0
15	Serpur (CT)	Biri	Handloom Products	Molases	0	0	0	0	0
16	Kohetpur (CT)	Bidi			0	0	0	0	0
17	Bhasaipaikar (CT)	Bidi			0	0	0	0	0
18	Jaykrishnapur (CT)	Biri			1	0	0	0	1
19	Basudebpur (CT)	Biri			1	0	0	0	0
20	Madna (CT)				0	0	0	0	0
21	Ramakantapur (CT)				0	0	0	0	0
22	Nayabahadurpur (CT)				0	0	0	0	0
23	Fatellapur (CT)				0	0	0	0	0
24	Jagtaj (CT)	Biri			0	0	0	0	0
25	Debipur (CT)	Biri			1	1	0	0	0

26	Aurangabad (CT)	Biri	Spices	Handloom	2	1	0	0	0
27	Mahendrapur (CT)				0	0	0	0	0
28	Hafania (CT)				0	0	0	0	0
29	Dafahat (CT)	Mustard Oil			0	0	0	0	0
30	Paschim Punropara (CT)				1	0	0	1	0
31	Ichhlampur (CT)	Biri			0	0	0	0	0
32	Chakmeghoan (CT)				1	0	0	0	0
33	Kakramari (CT)				0	0	0	0	0
34	Khanpur (CT)				1	0	0	0	0
35	Khidirpur (CT)	Biri	Tant		0	1	0	0	0
36	Bhabki (CT)	Vegetable	Paddy	Jute	0	0	0	0	1
37	Ghorsala (CT)	Bidi	Plastic		0	0	0	0	0
38	Srikantabati (CT)	Plastic	Biri	Rag	2	0	0	0	1
39	Charka (CT)	Biri			0	0	0	0	0
40	Dafarpur (CT)				0	0	0	0	0
41	Ramnagar (CT)	Bidi			0	0	0	0	0
42	Mirzapur (CT)	Paddy	Handloom		1	0	0	1	0
43	Giria (CT)				0	0	0	0	0
44	Mithipur (CT)	Biri			1	0	0	0	0
45	Jot Kamal (CT)	Paddy	Wheat	Jute	0	0	0	0	0
46	Osmanpur (CT)	Paddy	Wheat	Jute	1	0	0	0	0
47	Sahajadpur (CT)	Bidi	Papad		0	0	0	0	0
48	Khodarampur (CT)				0	0	0	0	0
49	Donalia (CT)	Biri	Papad		0	0	0	0	0
50	Teghari (CT)				1	0	0	1	0
51	Krishna Sali (CT)				0	0	0	0	0
52	Bara Jumla (CT)				0	0	0	0	0
53	Islampur (CT)				1	1	1	0	0
54	Harharia Chak (CT)				1	0	0	0	0
55	Goaljan (CT)	Sal Patar Thala	Bidi	Wood Work	1	1	1	0	0
56	Kasim Bazar (CT)				1	0	1	0	0
57	Banjetia (CT)	Ply Wood	Rice Mill	Snax	0	0	0	0	0
58	Sibdanga Badarpur (CT)	Nail	Board		0	0	0	0	0
59	Gopjan (CT)				1	0	1	0	0
60	Gora Bazar (CT)				1	0	0	0	0
61	Ajodhya Nagar (P) (CT)				0	0	0	0	0
62	Chaltia (CT)				0	0	1	0	0
63	Haridasmati (CT)	Wheat	Vegetable	Sugar Cane	0	0	0	0	0
64	Barua (P) (CT)	Wooden Furniture	Sweet		1	1	0	0	0
65	Salar (CT)	Bidi	Rice		2	0	0	1	3
66	Dhulian (M)	Bidi	Nitting	Pottery	2	0	0	1	1
67	Jangipur (M)	Biri	Napkin		7	1	1	0	0
68	Jiaganj-Azimganj (M)	Silk Industry	Chanachur Industry	Bidi	3	0	1	0	1
69	Murshidabad (M)	Handicraft	Bidi	Mango Products	2	0	2	1	0
70	Kandi (M)	Handloom	Tobaco	Bel Metal	4	1	1	2	45
71	Berhampore (M)	Bell Metal	Silk Product	Earth Image	24	2	2	0	55
72	Beldanga (M)	Nose Pin	Sweets	Jute Belling	6	1	1	2	8

Statement – VII
Civic and other Amenities in Slums, 2009

Sl. No.	Class and Name of Town	Name of the Slum	Is it notified	No. of households (approximate)	Population of the Slum (approximate)	Paved roads (in kms.)	System of Drainage			Both (Open & Closed)	Nil
							Open	Closed			
1	2	3	4	5	6	7	8	9	10	11	
1	II, Dhulian (M)	No Specific Name	Yes	13154	74912	105.9	OD	---	---	---	
2	II, Jangipur (M)	One Hundred Fifty One Slums	Yes	10377	58283	0	---	---	BD	---	
3	II, Jiaganj-Azimganj (M)	Pukishore Malpara	No	42	158	0.225	OD	---	---	---	
4	II, Jiaganj-Azimganj (M)	Post Office Para	No	44	162	0.387	OD	---	---	---	
5	II, Jiaganj-Azimganj (M)	Dhakapara	No	39	163	0.825	OD	---	---	---	
6	II, Jiaganj-Azimganj (M)	Mahajanpatty	No	41	167	0.302	OD	---	---	---	
7	II, Jiaganj-Azimganj (M)	Sajinapara	No	54	215	0.372	OD	---	---	---	
8	II, Jiaganj-Azimganj (M)	Shibtalaghat (Azimganj)	No	55	219	0.082	OD	---	---	---	
9	II, Jiaganj-Azimganj (M)	Tantipara	No	56	258	0.2	OD	---	---	---	
10	II, Jiaganj-Azimganj (M)	Baroduary I	No	60	259	0.223	OD	---	---	---	
11	II, Jiaganj-Azimganj (M)	Bhangarpara	No	68	265	0.225	OD	---	---	---	
12	II, Jiaganj-Azimganj (M)	Banyashroy	No	74	290	0.57	OD	---	---	---	
13	II, Jiaganj-Azimganj (M)	Harijanpally	No	61	300	0.375	OD	---	---	---	
14	II, Jiaganj-Azimganj (M)	Sansarpara	No	67	306	0.362	OD	---	---	---	
15	II, Jiaganj-Azimganj (M)	Daspara	No	75	314	0.56	OD	---	---	---	
16	II, Jiaganj-Azimganj (M)	Buroshibtala	No	90	326	7.8	OD	---	---	---	
17	II, Jiaganj-Azimganj (M)	Baranagar III	No	80	336	0.455	OD	---	---	---	
18	II, Jiaganj-Azimganj (M)	Shibtalaghat	No	82	369	0.26	OD	---	---	---	
19	II, Jiaganj-Azimganj (M)	Baraduary III	No	96	379	0.382	OD	---	---	---	
20	II, Jiaganj-Azimganj (M)	Marichapara	No	83	380	0.63	OD	---	---	---	
21	II, Jiaganj-Azimganj (M)	Gouripara	No	80	382	0.97	OD	---	---	---	
22	II, Jiaganj-Azimganj (M)	Goripara	No	80	382	0.975	OD	---	---	---	
23	II, Jiaganj-Azimganj (M)	Shambhunagar Colony	No	98	387	0.818	OD	---	---	---	
24	II, Jiaganj-Azimganj (M)	Velladanga I	No	99	388	0.4	OD	---	---	---	
25	II, Jiaganj-Azimganj (M)	Pahariapara	No	90	399	0.388	OD	---	---	---	
26	II, Jiaganj-Azimganj (M)	Bandhpul	No	94	402	0.422	OD	---	---	---	
27	II, Jiaganj-Azimganj (M)	Mohanbagan	No	94	402	0.96	OD	---	---	---	
28	II, Jiaganj-Azimganj (M)	Chaipara	No	90	403	0.425	OD	---	---	---	

29	II, Jiaganj-Azimganj (M)	Amalnagar Colony	No	105	404	0.335	OD	---	---	---
30	II, Jiaganj-Azimganj (M)	Bablabona	No	98	417	0.752	OD	---	---	---
31	II, Jiaganj-Azimganj (M)	Stationpara	No	101	431	0.45	OD	---	---	---
32	II, Jiaganj-Azimganj (M)	Baranagar I	No	9	438	0.622	OD	---	---	---
33	II, Jiaganj-Azimganj (M)	Velladanga Muslimpara	No	99	444	0.879	OD	---	---	---
34	II, Jiaganj-Azimganj (M)	Baranagar II	No	112	451	0.525	OD	---	---	---
35	II, Jiaganj-Azimganj (M)	Kashiganj Pukurtala	No	94	457	0.517	OD	---	---	---
36	II, Jiaganj-Azimganj (M)	Debipur	No	100	457	0.87	OD	---	---	---
37	II, Jiaganj-Azimganj (M)	Bansbagan	No	109	460	0.925	OD	---	---	---
38	II, Jiaganj-Azimganj (M)	Noylaxmabazar	No	103	460	0.695		---	---	---
39	II, Jiaganj-Azimganj (M)	Lohaganj II	No	109	472	0.475	OD	---	---	---
40	II, Jiaganj-Azimganj (M)	Amaipara Khaspara	No	100	475	0.757	OD	---	---	---
41	II, Jiaganj-Azimganj (M)	Khaspara II	No	108	477	0.396	OD	---	---	---
42	II, Jiaganj-Azimganj (M)	Sukantapally	No	112	495	0.825	OD	---	---	---
43	II, Jiaganj-Azimganj (M)	Mallick Bazar	No	117	497	0.93	OD	---	---	---
44	II, Jiaganj-Azimganj (M)	Chhawnipara	No	112	510	1.16	OD	---	---	---
45	II, Jiaganj-Azimganj (M)	Velladanga II	No	124	517	0.23	OD	---	---	---
46	II, Jiaganj-Azimganj (M)	Khaspara	No	77	519	0.536	OD	---	---	---
47	II, Jiaganj-Azimganj (M)	Lebubazar	No	132	525	0.99	OD	---	---	---
48	II, Jiaganj-Azimganj (M)	Baraduary II	No	116	548	0.725	OD	---	---	---
49	II, Jiaganj-Azimganj (M)	Lohaganj	No	121	549	1.22	OD	---	---	---
50	II, Jiaganj-Azimganj (M)	Natun Colony	No	137	558	1.5	OD	---	---	---
51	II, Jiaganj-Azimganj (M)	Velladanga III	No	130	568	0.48	OD	---	---	---
52	II, Jiaganj-Azimganj (M)	Parshipar	No	136	584	0.91	OD	---	---	---
53	II, Jiaganj-Azimganj (M)	Bahadurpur	No	120	592	0.68	OD	---	---	---
54	II, Jiaganj-Azimganj (M)	Phoul Bagan	No	157	604	0.455	OD	---	---	---
55	II, Jiaganj-Azimganj (M)	Puler Dhar	No	146	625	0.375	OD	---	---	---
56	II, Jiaganj-Azimganj (M)	Promod Colony	No	142	630	0.72	OD	---	---	---
57	II, Jiaganj-Azimganj (M)	Guripara	No	150	642	0.98	OD	---	---	---
58	II, Jiaganj-Azimganj (M)	Enatulibag	No	157	646	0.827	OD	---	---	---
59	II, Jiaganj-Azimganj (M)	Pukurpatal	No	132	680	0.98	OD	---	---	---
60	II, Jiaganj-Azimganj (M)	Natun Colony	No	138	681	0.375	OD	---	---	---
61	II, Jiaganj-Azimganj (M)	Baroduary IV	No	172	681	1.175	OD	---	---	---

62	II, Jiaganj-Azimganj (M)	Guhapara	No	149	692	1	OD	---	---	---
63	III, Murshidabad (M)	Forty Six Slums	No	4880	24750	101	OD	---	---	---
64	II, Kandi (M)	Forty Three Slums	Yes	4892	22526	7566	---	---	BD	---
65	I, Berhampore (M)	Total Fifty Slums	Yes	9324	40838	2.5	OD	---	---	---
66	III, Beldanga (M)	Twenty Two Slums	Yes	4317	19803	11.37	---	CD	---	---

Sl. No.	Class and Name of Town	Number of latrines					No. of tap points/ public hydrants installed for supply of protected water	Electricity (Number of connections)		
		Pit System	Private					Domestic	Road lighting (points)	Others
			Flush/ Pour Flush (Water borne)	Service	Others	Community				
1	2	12	13	14	15	16	17	18	19	20
1	II, Dhulian (M)	5345	2253	0	5556	0	158	0	0	0
2	II, Jangipur (M)	7875	1000	0	1500	40	2154	10377	3010	30
3	II, Jiaganj-Azimganj (M)	16	0	0	0	0	1	0	27	0
4	II, Jiaganj-Azimganj (M)	10	25	0	0	0	0	35	6	0
5	II, Jiaganj-Azimganj (M)	19	6	0	0	0	1	19	2	0
6	II, Jiaganj-Azimganj (M)	25	0	0	0	0	1	20	6	0
7	II, Jiaganj-Azimganj (M)	21	31	0	0	0	3	40	15	0
8	II, Jiaganj-Azimganj (M)	11	0	0	0	0	0	5	7	0
9	II, Jiaganj-Azimganj (M)	19	11	0	0	0	1	30	3	0
10	II, Jiaganj-Azimganj (M)	8	48	0	0	0	0	50	6	0
11	II, Jiaganj-Azimganj (M)	18	0	0	0	0	0	8	2	0
12	II, Jiaganj-Azimganj (M)	15	39	0	0	0	0	74	10	0
13	II, Jiaganj-Azimganj (M)	30	31	0	0	0	0	50	6	0
14	II, Jiaganj-Azimganj (M)	25	32	0	0	0	0	25	12	0
15	II, Jiaganj-Azimganj (M)	59	0	0	0	0	0	60	7	0
16	II, Jiaganj-Azimganj (M)	54	2	0	0	0	0	70	18	0
17	II, Jiaganj-Azimganj (M)	29	14	0	0	0	0	60	12	0
18	II, Jiaganj-Azimganj (M)	42	28	0	0	0	3	42	5	0
19	II, Jiaganj-Azimganj (M)	27	67	0	0	0	0	26	5	0
20	II, Jiaganj-Azimganj (M)	71	0	0	0	0	71	0	0	0
21	II, Jiaganj-Azimganj (M)	20	45	0	0	0	0	18	8	0
22	II, Jiaganj-Azimganj (M)	20	45	0	0	0	0	18	8	0
23	II, Jiaganj-Azimganj (M)	78	19	0	0	0	3	71	14	0

24	II, Jiaganj-Azimganj (M)	34	0	0	0	0	1	60	13	0
25	II, Jiaganj-Azimganj (M)	21	0	0	0	0	0	15	2	0
26	II, Jiaganj-Azimganj (M)	92	0	0	0	0	2	94	24	0
27	II, Jiaganj-Azimganj (M)	32	23	0	0	0	0	32	7	0
28	II, Jiaganj-Azimganj (M)	40	0	0	0	0	1	40	7	0
29	II, Jiaganj-Azimganj (M)	34	65	0	0	0	2	60	21	0
30	II, Jiaganj-Azimganj (M)	62	27	0	9	0	0	60	18	0
31	II, Jiaganj-Azimganj (M)	35	0	0	0	0	1	60	10	0
32	II, Jiaganj-Azimganj (M)	7	2	0	0	0	0	9	29	0
33	II, Jiaganj-Azimganj (M)	43	6	0	0	0	2	2	2	0
34	II, Jiaganj-Azimganj (M)	42	34	0	0	0	0	42	15	0
35	II, Jiaganj-Azimganj (M)	21	60	0	0	0	0	44	28	0
36	II, Jiaganj-Azimganj (M)	67	6	0	0	0	0	80	18	0
37	II, Jiaganj-Azimganj (M)	53	33	0	0	0	0	109	39	0
38	II, Jiaganj-Azimganj (M)	7	39	0	0	0	0	91	22	0
39	II, Jiaganj-Azimganj (M)	58	24	0	0	0	0	40	15	0
40	II, Jiaganj-Azimganj (M)	33	7	0	0	1	0	46	44	0
41	II, Jiaganj-Azimganj (M)	27	68	0	0	0	0	66	10	0
42	II, Jiaganj-Azimganj (M)	49	29	0	0	0	1	76	21	0
43	II, Jiaganj-Azimganj (M)	82	34	0	0	0	0	82	18	0
44	II, Jiaganj-Azimganj (M)	84	11	0	0	0	0	78	39	0
45	II, Jiaganj-Azimganj (M)	74	28	0	0	0	0	74	11	0
46	II, Jiaganj-Azimganj (M)	42	3	0	0	0	1	40	6	0
47	II, Jiaganj-Azimganj (M)	80	41	0	11	0	0	104	28	0
48	II, Jiaganj-Azimganj (M)	74	19	0	0	0	0	56	11	0
49	II, Jiaganj-Azimganj (M)	44	0	0	0	0	0	78	19	0
50	II, Jiaganj-Azimganj (M)	28	70	0	0	0	0	70	19	0
51	II, Jiaganj-Azimganj (M)	114	0	0	0	0	3	110	7	0
52	II, Jiaganj-Azimganj (M)	83	48	0	0	0	0	80	27	0
53	II, Jiaganj-Azimganj (M)	80	6	0	0	0	0	110	14	0
54	II, Jiaganj-Azimganj (M)	64	93	0	0	0	0	62	10	0
55	II, Jiaganj-Azimganj (M)	31	71	0	0	0	0	102	11	0
56	II, Jiaganj-Azimganj (M)	107	0	0	0	0	1	107	10	0
57	II, Jiaganj-Azimganj	52	29	0	0	0	0	80	13	0

	(M)									
58	II, Jiaganj-Azimganj (M)	97	0	0	0	0	3	97	9	0
59	II, Jiaganj-Azimganj (M)	45	77	0	0	0	0	50	17	0
60	II, Jiaganj-Azimganj (M)	82	0	0	0	0	1	82	6	0
61	II, Jiaganj-Azimganj (M)	104	16	0	0	0	0	147	13	0
62	II, Jiaganj-Azimganj (M)	80	36	0	0	0	0	80	11	0
63	III, Murshidabad (M)	1000	870	0	3010	55	156	4880	2200	0
64	II, Kandi (M)	0	1260	0	321	0	332	2508	29	0
65	I, Berhampore (M)	0	7300	0	0	150	507	6500	1050	0
66	III, Beldanga (M)	900	0	0	0	5	38	944	802	12

Appendix to Town Directory
Towns showing their Outgrowth with Population

Sl. No.	Name of Town with Location Code	Population of Core Town	Name of Outgrowth	Population of Outgrowth
1	2	3	4	5
N I L				

© Government of India
English



2011

Directorate of Census Operations, West Bengal
Ministry of Home Affairs
Janganana Bhawan, IB-199, Sector-III
Salt Lake City
(Beside Mizoram House)
Kolkata - 700106



Email: dco-wbl.rgi@censusindia.gov.in
Website: <http://www.censusindia.gov.in>