



सत्यमेव जयते

**Census of India 2011**

**WEST BENGAL**

**SERIES-20**

**PART XII-A**

**DISTRICT CENSUS HANDBOOK**

**DARJILING**

**VILLAGE AND TOWN DIRECTORY**



2011

**DIRECTORATE OF CENSUS OPERATIONS  
WEST BENGAL**





सत्यमेव जयते

**Census of India 2011**

**WEST BENGAL**

**SERIES-20**

**PART XII-A**

**DISTRICT CENSUS HANDBOOK**

**DARJILING**

**VILLAGE AND TOWN DIRECTORY**

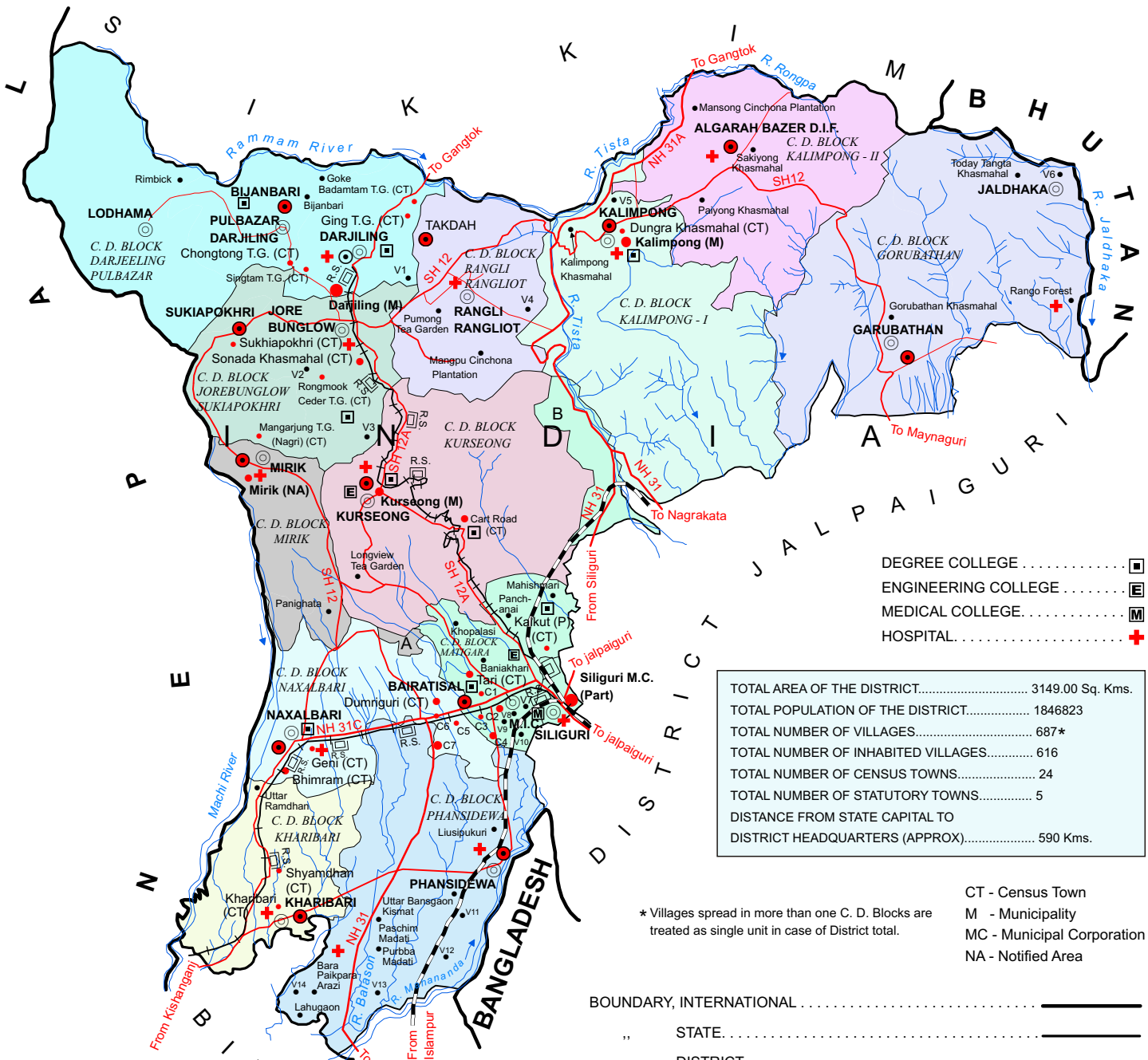
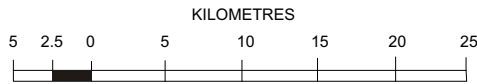


2011

**DIRECTORATE OF CENSUS OPERATIONS  
WEST BENGAL**



# WEST BENGAL DISTRICT DARJILING



- DEGREE COLLEGE . . . . . [Square with diagonal lines]
- ENGINEERING COLLEGE . . . . . [Square with horizontal lines]
- MEDICAL COLLEGE . . . . . [Square with vertical lines]
- HOSPITAL . . . . . [Red cross]

TOTAL AREA OF THE DISTRICT.....	3149.00 Sq. Kms.
TOTAL POPULATION OF THE DISTRICT.....	1846823
TOTAL NUMBER OF VILLAGES.....	687*
TOTAL NUMBER OF INHABITED VILLAGES.....	616
TOTAL NUMBER OF CENSUS TOWNS.....	24
TOTAL NUMBER OF STATUTORY TOWNS.....	5
DISTANCE FROM STATE CAPITAL TO DISTRICT HEADQUARTERS (APPROX).....	590 Kms.

A - Part of C. D. Block MIRIK  
B - Part of C. D. Block Matigara

**NAME OF VILLAGES HAVING 5000 AND ABOVE POPULATION**

- V1 - Lebong & Mineral Spring Tea Garden
- V2 - Dooteria Tea Garden
- V3 - Ringtong Tea Garden (Margaret Hope)
- V4 - Teesta Valley Tea Garden
- V5 - Bhalukhop Khasmahal
- V6 - Paten Godak Khasmahal
- V7 - Tomba
- V8 - Patiram
- V9 - Kalam
- V10 - Kaukhali
- V11 - Madhya Bansaon
- V12 - Bansaon
- V13 - Budharugaon
- V14 - Mandila Jhar

**NAME OF NON - STATUTORY TOWNS**

- C. D. BLOCK MATIGARA
- C1 - Bairatisal (CT)
- C2 - Mathapari (CT)
- C3 - Jitu (CT)
- C4 - Bara Mohansingh (CT)
- C. D. BLOCK NAXALBARI
- C5 - Lalman (CT)
- C6 - Dakshin Bagdogra (CT)
- C7 - Uttar Bagdogra (CT)

- \* Villages spread in more than one C. D. Blocks are treated as single unit in case of District total.
- CT - Census Town
- M - Municipality
- MC - Municipal Corporation
- NA - Notified Area

- BOUNDARY, INTERNATIONAL . . . . . [Thick black line]
- STATE . . . . . [Thin black line]
- DISTRICT . . . . . [Dashed black line]
- C. D. BLOCK . . . . . [Thin grey line]

- HEADQUARTERS : DISTRICT, POLICE STATION, C. D. BLOCK . . . . . [Red circle]
- VILLAGES HAVING 5000 AND ABOVE POPULATION WITH NAME . . . . . [Red circle]
- URBAN AREA WITH POPULATION SIZE:- I, III, IV, V & VI . . . . . [Red circle]
- NATIONAL HIGHWAY . . . . . [Red line with 'NH 31']
- STATE HIGHWAY . . . . . [Red line with 'SH 12A']
- IMPORTANT METALLED ROADS . . . . . [Red line]
- RAILWAY LINE WITH STATION, BROAD GAUGE . . . . . [Black line with 'R.S.']
- RAILWAY LINE WITH STATION, METRE GAUGE . . . . . [Black line with 'R.S.']
- RAILWAY LINE WITH STATION, NARROW GAUGE . . . . . [Black line with 'R.S.']
- RIVER AND STREAM . . . . . [Blue line with arrows]



## M O T I F



### **Darjiling Tea Garden**

“When it’s spring in the Himalayas.....  
When the sun-spun rain falls gently on the mountains.....  
When magical mists like divine dragons rise from forests.....  
That is when the mystique of Darjiling tea is created.”

Among the spectacular snow covered mountains at an altitude of 2,134 mtrs. we can encounter the beauty and magic of Darjiling and enjoy the flavour of Darjiling tea. The fragrance and exquisiteness of Darjiling tea is often described as every sip being a trip to enchantment. The distinctive and exclusive character of Darjiling tea which cannot be replicated anywhere in the world is the result of several factors. The tea gardens are situated at elevations from 610 to 2,134 mtrs. on the steep slopes which provide ideal natural drainage for the generous rainfall received. Further the intermittent cloud and sunshine combine to impact the unique character of Darjiling tea. The Darjiling hill station was founded by the British in 1835 with a military cantonment and a health sanatorium. Tea plantation had started around 1850s and the British also introduced various flowers and fruits to the area. It had grown in stature which is incomparable in the world. The word ‘Darjiling’ comes from the Tibetan word “Dorje” meaning the ‘thunderbolt of Indra’, the king of Gods and “Ling” meaning ‘a place of land’. Thus “Dorje-Ling” means the ‘land of the thunderbolts’.





# Part A

## CONTENTS

	Page No.
1. Map of the District	iii
2. Motif	v
3. Foreword	1
4. Preface	3
5. Acknowledgements	4
6. History and scope of the District Census Hand Book	5
7. Brief history of the District	6
8. Analytical Note	13
(i) Physical Features	31
(a) Location and Size (b) Physiography	
(c) Flora and Fauna (d) Drainage	
(e) Climate (f) Natural Economic Resources	
(ii) Census Concepts and Definitions	31
(iii) Non-Census Concepts and Definitions	36
(iv) Census Findings	47
(a) Distribution of Population in Rural and Urban Areas	
(b) Size-Class and Status of Towns with Population, Growth Rate, Density of Population, Sex Ratio, Work Participation Rate, Literacy Rate, Religion, Availability of University Education in the District	
(c) Mother Tongue, Scheduled Castes and Scheduled Tribes in the District from earlier Census decades	
(v) Brief Analysis of Inset Tables based on Primary Census Abstract, 2011 (Inset Tables 1-35)	54
(vi) Brief Analysis of Inset Tables based on Village Directory and Town Directory Data, 2011 (Inset Tables 36-45)	85
(vii) Major Social and Cultural Activities of the District like Festivals and Fairs	97
(viii) Brief Description of Places of Religious, Historical or Archaeological Importance and Places of Tourist Interest of the District	102
(ix) Major Characteristics of the District, Contribution of the District in the form of Historical Figures Associated with the District	106
 <b>Village and Town Directory</b>	
9. Scope of Village Directory and Town Directory	109
10. Brief Note on Village and Town Directory including Abbreviations used in Town Directory	111
11. <b>Section I - Village Directory</b>	
(A) List of Villages merged in Towns and Outgrowths, 2011	119

<b>(B) C.D. Block wise presentation of Village Directory Data</b>		
(a)		
(i)	Darjeeling Pulbazar Block Map showing Block boundaries	
(ii)	Alphabetical list of Villages of Darjeeling Pulbazar along with location Code 2001 and 2011	123
(iii)	Presentation of Village Directory Data of Darjeeling Pulbazar	124
(b)		
(i)	Rangli Rangliot Block Map showing Block boundaries	
(ii)	Alphabetical list of Villages of Rangli Rangliot along with location Code 2001 and 2011	147
(iii)	Presentation of Village Directory Data of Rangli Rangliot	148
(c)		
(i)	Kalimpong-I Block Map showing Block boundaries	
(ii)	Alphabetical list of Villages of Kalimpong-I along with location Code 2001 and 2011	161
(iii)	Presentation of Village Directory Data of Kalimpong-I	162
(d)		
(i)	Kalimpong-II Block Map showing Block boundaries	
(ii)	Alphabetical list of Villages of Kalimpong-II along with location Code 2001 and 2011	185
(iii)	Presentation of Village Directory Data of Kalimpong-II	186
(e)		
(i)	Gorubathan Block Map showing Block boundaries	
(ii)	Alphabetical list of Villages of Gorubathan along with location Code 2001 and 2011	199
(iii)	Presentation of Village Directory Data of Gorubathan	200
(f)		
(i)	Jorebunglow Sukiapokhri Block Map showing Block boundaries	
(ii)	Alphabetical list of Villages of Jorebunglow Sukiapokhri along with location Code 2001 and 2011	213
(iii)	Presentation of Village Directory Data of Jorebunglow Sukiapokhri	214
(g)		
(i)	Mirik Block Map showing Block boundaries	
(ii)	Alphabetical list of Villages of Mirik along with location Code 2001 and 2011	227
(iii)	Presentation of Village Directory Data of Mirik	228
(h)		
(i)	Kurseong Block Map showing Block boundaries	
(ii)	Alphabetical list of Villages of Kurseong along with location Code 2001 and 2011	241
(iii)	Presentation of Village Directory Data of Kurseong	244
(i)		
(i)	Matigara Block Map showing Block boundaries	
(ii)	Alphabetical list of Villages of Matigara along with location Code 2001 and 2011	267
(iii)	Presentation of Village Directory Data of Matigara	270
(j)		
(i)	Naxalbari Block Map showing Block boundaries	
(ii)	Alphabetical list of Villages of Naxalbari along with location Code 2001 and 2011	293
(iii)	Presentation of Village Directory Data of Naxalbari	296

(k)	(i) Phansidewa Block Map showing Block boundaries	
	(ii) Alphabetical list of Villages of Phansidewa along with location Code 2001 and 2011	329
	(iii) Presentation of Village Directory Data of Phansidewa	332
(l)	(i) Kharibari Block Map showing Block boundaries	
	(ii) Alphabetical list of Villages of Kharibari along with location Code 2001 and 2011	365
	(iii) Presentation of Village Directory Data of Kharibari	368
(C)	<b>Appendices to Village Directory Data</b>	
	Appendix I : Summary showing total number of villages having Educational, Medical and other amenities in villages – C.D. Block level	391
	Appendix I A : Villages by number of Primary Schools	394
	Appendix I B : Villages by Primary, Middle and Secondary Schools	394
	Appendix I C : Villages with different sources of drinking water facilities available	395
	Appendix II : Villages with 5,000 and above population which do not have one or more amenities available	395
	Appendix III : Land utilization data in respect of Census Towns	396
	Appendix IV : C.D. Block wise list of inhabited villages where no amenity other than drinking water facility is available	397
	Appendix V : Summary showing number of Villages not having Scheduled Castes population	397
	Appendix VI : Summary showing number of Villages not having Scheduled Tribes population	397
	Appendix VIIA : List of villages according to the proportion of the Scheduled Castes to the total population by ranges	398
	Appendix VIIB : List of villages according to the proportion of the Scheduled Tribes to the total population by ranges	407
12.	<b>Section II - Town Directory</b>	
(a)	Town Directory Statement I - Status and Growth History	419
(b)	Town Directory Statement II - Physical Aspects and Location of Towns, 2009	423
(c)	Town Directory Statement III - Civic and other Amenities, 2009	424
(d)	Town Directory Statement IV - Medical Facilities, 2009	426
(e)	Town Directory Statement V - Educational, Recreational and Cultural Facilities, 2009	428
(f)	Town Directory Statement VI - Industry and Banking, 2009	431
(g)	Town Directory Statement VII - Civic and other Amenities in Slums, 2009	432
(h)	Appendix to Town Directory - Towns showing their Outgrowths with population	433



## FOREWORD

The District Census Handbook (DCHB) is an important publication of the Census Organization since 1951. It contains both Census and non-Census data of urban and rural areas for each District. The Census data provide information on demographic and socio-economic characteristics of population at the lowest administrative unit i.e. of each Village and Town and ward of the District. The Primary Census Abstract (PCA) part of this publication contains Census data including data on household amenities collected during 1st phase of the Census i.e. House Listing and Housing Census. The non-Census data presented in the DCHB is in the form of Village Directory and Town Directory contain information on various infrastructure facilities available in the village and town viz. education, medical, drinking water, communication and transport, post and telegraph, electricity, banking, and other miscellaneous facilities. Later on, the Telegraph Services were closed by the Government of India on 15th July, 2013. The data of DCHB are of considerable importance in the context of planning and development at the grass-root level.

2. In the 1961 Census, DCHB provided a descriptive account of the District, administrative statistics, Census tables and Village and Town Directory including Primary Census Abstract. This pattern was changed in 1971 Census and the DCHB was published in three parts: Part-A related to Village and Town Directory, Part-B to Village and Town PCA and Part-C comprised analytical report, administrative statistics, District Census tables and certain analytical tables based on PCA and amenity data in respect of Villages. The 1981 Census DCHB was published in two parts : Part-A contained Village and Town Directory and Part-B the PCA of Village and Town including the SCs and STs PCA up to Tahsil/Town levels. New features along with restructuring of the formats of Village and Town Directory were added. In Village Directory, all amenities except electricity were brought together and if any amenity was not available in the referent Village, the distance in broad ranges from the nearest place having such an amenity, was given.

3. The pattern of 1981 Census was followed by and large for the DCHB of 1991 Census except the format of PCA. It was restructured. Nine-fold industrial classification of main workers was given against the four-fold industrial classification presented in the 1981 Census. In addition, sex wise population in 0-6 age group was included in the PCA for the first time with a view to enable the data users to compile more realistic literacy rate as all children below 7 years of age had been treated as illiterate at the time of 1991 Census. One of the important innovations in the 1991 Census was the Community Development Block (CD Block) level presentation of Village Directory and PCA data instead of the traditional Tahsil/Taluk/ PS level presentation.

4. As regards DCHB of 2001 Census, the scope of Village Directory was improved by including some other amenities like banking, recreational and cultural facilities, newspapers & magazines and 'most important commodity' manufactured in a Village in addition to prescribed facilities of earlier Censuses. In Town Directory, the statement on Slums was modified and its coverage was enlarged by including details on all slums instead of 'notified slums'.

5. The scope and coverage of Village Directory of 2011 DCHB has been widened by including a number of new amenities in addition to those of 2001. These newly added amenities are : Pre-Primary School, Engineering College, Medical College, Management Institute, Polytechnic, Non-formal Training Centre, Special School for Disabled, Community Health Centre, Veterinary Hospital, Mobile Health Clinic, Medical Practitioner with MBBS Degree, Medical Practitioner with no degree, Traditional Practitioner and faith Healer, Medicine Shop, Community Toilet, Rural Sanitary Mart or Sanitary Hardware Outlet in the Village, Community Bio- gas, Sub Post Office, Village Pin Code, Public Call Office, Mobile Phone Coverage, Internet Cafes/ Common Service Centre, Private Courier Facility, Auto/Modified Autos, Taxis and Vans, Tractors, Cycle-pulled Rickshaws, Carts

driven by Animals, Village connected to National Highway, State Highway, Major District Road, and Other District Road, Availability of Water Bounded Macadam Roads in Village, ATM, Self-Help Group, Public Distribution System(PDS) Shop, Mandis/Regular Market, Weekly Haat, Agricultural Marketing Society, Nutritional Centers (ICDS), Anganwadi Centre, ASHA (Accredited Social Health Activist), Sports Field, Public Library, Public Reading Room, Assembly Polling station, Birth & Death Registration Office. In the Town Directory, seven Statements containing the details and the data of each Town have been presented viz. (i) Status and Growth History of Towns,(ii)- Physical Aspects and Location of Towns, (iii) Civic and other Amenities, (iv) Medical Facilities, (v) Educational, Recreational & Cultural Facilities, (vi) Industry & Banking, and (vii) Civic & other amenities in Slums respectively. CD Block wise data of Village Directory and Village PCA have been presented in DCHB of 2011 Census as presented in earlier Census.

6. The data of DCHB 2011 Census have been presented in two parts, Part-A contains Village and Town Directory and Part-B contains Village and Town wise Primary Census Abstract. Both the Parts have been published in separate volumes in 2011 Census.

7. The Village and Town level amenities data have been collected, compiled and computerized under the supervision of Shri Dipak Ghosh, IAS, Director of Census Operations, West Bengal. The task of Planning, Designing and Co-ordination of this publication was carried out by Dr. Pratibha Kumari, Assistant Registrar General (SS) under the guidance & supervision of Dr. R.C. Sethi, Ex-Addl. RGI and Shri Deepak Rastogi present Addl. RGI. Shri A.P. Singh, Deputy Registrar General (Map) provided the technical guidance in the preparation of maps. Shri A.K. Arora, Joint Director of Data Processing Division under the overall supervision of Shri M.S. Thapa, Addl. Director (EDP) provided full co-operation in preparation of record structure for digitization and validity checking of Village and Town Directory data and the programme for the generation of Village Directory and Town Directory including various analytical inset tables as well as Primary Census Abstract (PCA). The work of preparation of DCHB, 2011 Census has been monitored in the Social Studies Division. I am thankful to all of them and others who have contributed to bring out this publication in time.

New Delhi  
Dated : 16-06-2014

(C. Chandramouli)  
Registrar General &  
Census Commissioner, India

## **PREFACE**

The District Census Hand Book or DCHB is the most popular and widely used publication which is compiled and prepared by the Census Organization. The first ever DCHB was published in the year 1951. Thereafter Census Directorate is coming up with the publication of DCHB in every decadal Census and the present volume of DCHB of 2011 is seventh in the series.

Over the time, the contents of DCHB have been changing keeping in track with the requirement of the data user on different amenities. Since DCHB is a compilation of Census and non-Census data, the presentation is being done in two parts, viz. the Part-A and Part-B separately for each district. Part-A contains Village & Town Directory data with some important tables depicting availability of basic civic amenities such as drinking water facilities, educational facilities, post & telegraph facilities, banking facilities etc. at the C.D. Block/Village and Town level. Part-B on the other hand contains District Primary Census Abstract of Total Population including Scheduled Castes and Scheduled Tribes at the C.D. Block/Village level and ward level for urban units like for Statutory Towns and Census Towns. Part-B contains data for sex wise distribution of population, age group of 0-6 years, literate and illiterate, Scheduled Castes and Scheduled Tribes, worker and non-worker data, economic category i.e. cultivator, agricultural labour, household industry worker and other worker.

Apart from the above, DCHB also furnishes a variety of essential information pertaining to the district like brief history, administrative set-up, location, climate, economic resources, land use, transport, industry, trade and commerce, place of historical, archaeological and tourists importance etc. It also provides brief analysis of Census data, presentation of the data through various tables, graphs and maps that made the publication much more attractive and valuable.

While preparation of DCHBs of Census of India, 2011 our most sincere and deepest gratitude is expressed to Shri Sailesh, IAS, Registrar General and Census Commissioner, India for his constant inspiration, support and valuable suggestions. Our sincere and deepest thanks and gratitude also goes to Dr. C. Chandramouli, IAS, former Registrar General and Census Commissioner, India. Our thanks also go to Shri Kameswar Ojha, Additional Registrar General, India. The support and assistance of Dr. R.C. Sethi and Shri Deepak Rastogi, former Additional Registrar Generals, India worth special mentioning. We are also grateful to Dr. A.P. Singh and Dr. R. Joseph, former Deputy Registrar Generals (Map) for providing the technical guidance in the preparation of maps and to Dr. Pratibha Kumari, Deputy Registrar General (SS) for her overall supervision. Shri A.K. Arora, Joint Director of Data Processing Division under the overall supervision of Shri M.S. Thapa, Additional Director (EDP) provided full co-operation in preparation of record structure for digitization and validity checking of Village and Town Directory data and the computer programming for generation of Village Directory and Town Directory data including various analytical inset tables as well as Primary Census Abstract (PCA). Heartfelt thanks to all the Officers of the Office of the Registrar General, India who contributed their share in befitting manner.

The sincere contributions made by the District Magistrates of all districts, Municipal Commissioners of Kolkata and Haora Municipal Corporations, District Census Officers, Additional District Census Officers (Officer In-charge, Census) and the Block Development Officers (BDOs) are worth mentioning. The contribution of officials of innumerable Villages, C.D. Blocks and Towns of all the districts of West Bengal are hereby greatly acknowledged for their sincere efforts in collecting the data of villages and towns under their jurisdiction.

At this Directorate level, sincere thanks are due to all those who put utmost sincerity and zeal towards the successful completion of this publication within the stipulated time. As it is not feasible to express recognitions individually, a separate page of acknowledgement is included in this publication.

Kolkata, the 25<sup>th</sup> day of July, 2016

Directorate of Census Operations, West Bengal

## Acknowledgements

- A. The Directorate of Census Operations, West Bengal respectfully acknowledges the devoted, sincere hard work rendered by about two lakhs Census Enumerators, Supervisors and Officials at the District, Block and Municipal levels without whose heroic efforts, the Census 2011 could never be undertaken.
- B. The Census Directorate, West Bengal also gratefully acknowledges the sincere and dedicated work of the following officers/officials of this Directorate associated with the preparation of this District Census Hand Book, 2011 whose hard-work, dedication and diligence has made the publication of this volume possible.

### Drafting Scrutiny and Finalization of Analytical Notes :

Shri Pranab Kr. Majumdar	Joint Director (Retired)	Dr. Palash Chandra Coomar	Joint Director
Shri Subhash Dasgupta	Deputy Director	Shri Arunasish Chatterjee	Deputy Director
Shri P.P. Joy	Deputy Director	Smt. Keka Ghosh	Asstt. Director
Shri Subhasish Chatterjee	Asstt. Director	Smt. Parnalekha Dasgupta	Asstt. Director
Smt. Moumita Guha	Asstt. Director	Smt. Sayantika Basu	Asstt. Director
Smt. Tandra Dutta	Asstt. Director	Dr. Utpal Kumar Mandal	Sr. Geographer
Shri Prasun Ganguly	D.E.O. Grade-B		

### Data Processing and Generation of Tables at DCO level, Validation of Data, Drafting of Write-Ups :

Smt. Lopamudra Ghosal	S.I. Grade I	Shri Siddhartha Chatterjee	S.I. Grade I
Shri Sandip Kumar Panja	S.I. Grade I	Shri Sujita Kumar Pradhan	S.I. Grade I
Shri Tarun Sarkar	S.I. Grade I	Shri Arvind Kushwaha	S.I. Grade I
Smt. Nayana Nandan	S.I. Grade I	Smt. Debsmita Mazumder	S.I. Grade I
Shri Prasun Ganguly	D.E.O. Grade B	Shri Bibhas Kanti Hira	D.E.O. Grade B
Smt. Arpita Ghosh	Former Compiler	Smt. Hemlata Singh	Former Compiler
Smt. Aditi Goswami	Compiler	Shri Deepak Kumar	Compiler

Officers and Officials of Data Centre

### Preparation of Maps :

Shri Kailash Das	Research Officer (Map)	Dr. Utpal Kumar Mandal	Sr. Geographer
Shri Pradeep Kumar Das	Sr. Drawing Assistant	Smt. Suman Topno	Sr. Draughtsman
Shri Kartick Murmu	Sr. Draughtsman	Shri Asok Mondal	Sr. Draughtsman
Shri Prashanta Roy	Sr. Draughtsman	Shri Sanjib Das	Sr. Draughtsman
Shri Tapan Bhattacharjee	Sr. Draughtsman	Shri Kaushik Bhattacharya	Sr. Draughtsman

### Preparation of Camera Ready Copy :

Shri Prasun Ganguly	D.E.O. Grade B
---------------------	----------------

### Preparation of e-book :

Shri Prashant Kumar	Sr. Supervisor	Shri Prasun Ganguly	D.E.O. Grade B
Shri Bibhas Kanti Hira	D.E.O. Grade B	Shri Prashanta Roy	Sr. Draughtsman

### ORGI – Data Processing Division :

Shri Jaspal Singh Lamba	Deputy Director	Ms. Usha	Asstt. Director
Shri Anurag Gupta	DPA Grade 'A'	Shri Mukesh K. Mahawar	DPA Grade 'A'
Ms. Shagufta Nasreen Bhat	DRA Grade 'A'	Ms. Kiran Bala Saxena	Sr. Supervisor



## **HISTORY AND SCOPE OF THE DISTRICT CENSUS HANDBOOK**

The need of data at the grass root level for the administrative and planning purposes at sub micro level as well as academic studies prompted the innovation of District Census Handbook. District Census Handbook is a unique publication from the Census organization which provides most authentic details of Census and non-Census information from village and town level to district level. The District Census Handbook was firstly introduced during the 1951 Census. It contains both Census and non-Census data of urban as well as rural areas for each district. The Census data contain several demographic and socio-economic characteristics of the lowest administrative unit i.e. of each village and town and ward of the district. The non-Census data comprise of data on availability of various civic amenities and infrastructural facilities etc. at the town and village level which constitute Village Directory and Town Directory part of the DCHB. The data of DCHB are of considerable importance in the context of planning and development at grass-root level.

In 1961 Census DCHB provided a descriptive account of the district, administrative statistics, Census tables and village and town directory including Primary Census Abstract. This pattern was changed in 1971 Census and the DCHB was published in three parts: Part-A related to village and town directory, Part-B to village and town PCA and Part-C comprised analytical report, administrative statistics, district Census tables and certain analytical tables based on PCA and amenity data in respect of villages. The 1981 Census DCHB was published in two parts: Part-A contained village and town directory and Part-B the PCA of village and town including the SCs and STs PCA up to tahsil/town levels. New features along with restructuring of the formats of village and town directory were added into it. In Village Directory, all amenities except electricity were brought together and if any amenity was not available in the referent village, the distance in broad ranges from the nearest place having such an amenity, was given.

The pattern of 1981 Census was followed by and large for the DCHB of 1991 Census except the format of PCA. It was restructured. Nine-fold industrial classification of main workers was given against the four-fold industrial classification presented in the 1981 Census. In addition, sex wise population in 0-6 age group was included in the PCA for the first time with a view to enable the data users to compile more realistic literacy rate as all children below 7 years of age had been treated as illiterate at the time of 1991 Census. One of the important innovations in the 1991 Census was the Community Development Block (C.D. Block) level presentation of village directory and PCA data instead of the traditional Tahsil/Taluk/PS level presentation.

As regards DCHB of 2001 Census, the scope of Village Directory was improved by including some other amenities like banking, recreational and cultural facilities, newspapers & magazines and 'most important commodity' manufactured in a village in addition to prescribed facilities of earlier Censuses. In Town Directory, the statement on Slums was modified and its coverage was enlarged by including details on all slums instead of 'notified slums'.

The scope and coverage of Village Directory of 2011 DCHB has been widened by including a number of new amenities in addition to those of 2001. In the Town Directory, seven Statements containing the details and the data of each town have been presented viz.; (i) Status and Growth History of towns, (ii) Physical Aspects and Location of Towns, (iii) Civic and other Amenities, (iv) Medical Facilities, (v) Educational, Recreational & Cultural Facilities, (vi) Industry & Banking, and (vii) Civic & other amenities in Slums respectively. CD Block wise data of Village Directory and Village PCA have been presented in DCHB of 2011 Census as presented in earlier Census. The data of DCHB 2011 Census have been presented in two parts, Part-A contains Village and Town Directory and Part-B contains Village and Town wise Primary Census Abstract. Both the Parts have been published in separate volumes in 2011 Census.

## **Brief history of the District :**

The District Darjiling lies in the northernmost part of the State of West Bengal having the shape of an irregular triangle. Geographically, the northern portion of the district is a part of the Great Himalayas which is at the height of 300 to 12000 feet from the mean sea level and in the southern portion lies in the Tarai region stretching along the base of the hills.

Historically, the hilly areas under Darjiling district were inhabited by the Lepchas, Limbus, Bhutias, Tibetans and various Nepalese castes and tribes since ancient time. On the other hand, the Plains, covered by thick forest, were populated by indigenous tribal groups like Meche, Koch, Rajbangshi, Dhimal and others mainly living upon nomadic cultivation and Jhoom cultivation. (Ref. District Gazetteers, Darjeeling, 1907 Edition, Author - LSS O'Malley, ICS, Superintendent of Census) There are several versions of the origin of the name Darjiling (also spelt as Darjeeling). As per one version, the name 'Darjiling' came from two Tibetan words, 'dorje' meaning thunderbolt (originally the scepter of Indra/Bajra) and 'ling' a place or land, hence 'the land of the thunderbolt'. Alternatively, it is named after an old Tibetan Monastery originally situated at the Observatory Hill of Darjiling Town.

In the modern era, during late seventeenth Century, 1670 to be specific, part of the Darjiling came under the dominion of the King of Sikkim, with the Kalimpong area being under the Bhutanese dominion. From 1780, there were recurrent conflicts between the King of Sikkim and the Gurkhas of Nepal in the western part of the present day Darjiling. In the year 1790, the Gurkhas captured the area in the district up to the river Tista. The British rulers, in the form of East India Company got finally engaged in the fight with the Nepalese army throughout the entire northern boundary from early nineteenth Century and the Gorkha War, or the Anglo-Nepalese War, broke out between the Kingdom of Nepal and the British East India Company from 1814 to 1816, with the British becoming victorious. By the 'Treaty of Sugauli' in 1816 and the 'Treaty of Titalya' in 1817 signed between the two, the hilly areas of Darjiling along with present day Sikkim retained under British territory as a 'Buffer State' between the Kingdoms of Nepal and Bhutan.

It was in the year 1829, Darjiling has been referred to as a position of great strategically importance by the Britishers and was "well adapted for the purpose of a sanitarium" due to its natural beauty by the British invaders. After recurrent persuasions by the British rulers like Lord William Bentinck and others with the King of Sikkim, by a commendably short deed of grant from the King the area was included under British dominion on 1<sup>st</sup> February, 1835 stating: "out of friendship for the said Governor-General, hereby present Darjiling to the East India Company". Although this is commonly referred to as an unconditional cession of Darjiling to the British, in 1841, the ruler of Sikkim was granted an allowance of Rs. 3000/- as an annual compensation from the East India Company, which was later raised to Rs. 6000/- per annum in 1846. (quoted from District Gazetteers, Darjeeling, 1907 Edition, Author LSS O'Malley, ICS, Superintendent of Census)

Upon ascertaining the nature and climatic status of the area through surveys following the Deed, in 1837 Darjiling was officially decided to be developed as a "sanitarium" by the British. As a result, road network in Darjiling started developing in 1840 from the Pankhabari area besides building up of bungalows and private houses as many more localities started emerging. Between 1839 and 1852, the district Darjiling had a definitive civil, criminal and fiscal administration under the British and special encouragement and grants were given to the settlers of the area by developing the land from the virgin forest and cultivations in the mountain slopes. Many schools and welfare centres were opened. From 1839 to 1849, population increased from 100 to 10,000 mainly by immigrants from neighbouring areas of Sikkim, Bhutan and Nepal.

However, by the end of 1850, the relationship with the King of Sikkim worsen and as a result the allowances to the King was stopped and the areas under the Tarai region up to the river Teesta to the east was confiscated by the British, and with this, the areas of the plains in the present day Darjiling district came directly under British rules and administratively, started being controlled by the Superintendent of Darjiling. The fertile Tarai region soon became an economically productive region for the British mainly owing to the growing Tea cultivation and Cinchona plantation. Subsequently, by 1861, the Britishers expanded their territory further towards north depending upon their Army base at Darjiling area. By 1866, consequent to the Anglo-Bhutan war the entire Bhutan Dooars area came under British control, thereby adding present day Kalimpong area under Darjiling District.

During the decade of 1860-1870, major infrastructural developments were made by the British, many new roads were built, foundation of famous Darjeeling Himalayan Railways were built up, Kurseong, Kalimpong and areas under Tarai region were connected through well-built road network with the Darjiling Town, Tea and Cinchona cultivation flourished. Remarkably, to deal with the large scale deforestation resulting out of expansion of cash crop cultivation, Conservator of forests was appointed during the decade.

Post 1870s, Darjiling experienced a steady but uneventful growth pattern and upto 1901 there were only two towns in the district, namely, Darjiling Municipality which was formed in 1850 and Kurseong. Darjiling town continued to grow as a favourite tourist destination being named as 'Queen of Hills'.

During the World War II, due to mass recruitment of Gurkha soldiers in the British Gurkha Regiment and the Town being utilised by Britishers as a Sanitarium, the Darjiling town witnessed flourishing economic activity.

By the advent of Indian Freedom Struggle, Darjiling Town played a very crucial role. People of Darjiling were actively involved in 'Non Co-operation Movement'. There were many close associates of Mahatma Gandhi from this area and Gandhiji himself visited the town in 1925. During the third decade twentieth century, in May, 1934, to be specific, freedom fighters Bhawani Bhattacharya and Rabindranath Banerjee made an attempt to assassinate Sir John Anderson, the then Governor of Bengal at the Darjiling. This attempt, although failed, created a ripple among the British Rulers and ultimately, Bhawani Bhattacharya was sentenced to death while the other spent the rest of his life in prison. During the formation of Azad Hind Fauz and the formation of Indian National Army, the Gurkhas and other denizens of Darjiling shaped a very significant part of the force. Among the numerous freedom fighters from the district, the names of the legendary persons like Helen Lepcha, Gaga Tshering Dukpa, Mitra Sen Thapa, Major Durga Malla, Dal Bahadur Giri, Chabilal Upadhyay, Captain Dal Bahadur Thapa, Jungbir Sapkota, Ram Singh Thakuri, Krishna Bahadur Mukhia and Pushpa Kumar Ghising can be mentioned. The contributions of several others to the Freedom Struggle are, however, cannot remain unnoticed despite scanty population and remoteness of location from major locations of conflict.

After independence, the Darjiling district was formed in 1947 having jurisdictional features almost similar to the modern day formation. Siliguri Municipal Corporation (partly spread over district Jalpaiguri) gained its importance functioning as the Gateway to the North Eastern States including Assam and Sikkim. Darjeeling Himalayan Railway granted World Heritage status by UNESCO in the year 1999.

### **Population dynamics of the District :**

The first regular Census under British regime was conducted in Darjiling in the year 1871-72 showing a population figure of 94,712 which increased manifold to 1,55,179 by the next Census in 1881 and within Census 1901 the population of Darjiling grew to as much as 2,49,117.

The population of the district continued to increase at a steady pace during next decades and by 1941 it almost touched the four lakhs mark at 3,90,899. As per the first Census after independence of 1951, the population of Darjiling district was 4,59,617, an increase of almost 73 per cent during 50 years from 1901. After independence, the growth rate of population gradually decreased (with an exception in the decade 1971-81) adding lesser people to the bounty. As per Census 2011, the population of Darjiling stands at 18,46,823 with 9,37,259 males and 9,09,564 females.

#### **Administrative Set-up of district :**

##### **(i) Region of the State where district is located :**

The district Darjiling is located at the northernmost part of the State of West Bengal surrounded by Sikkim state to the north, district Jalpaiguri, Bhutan and Bangladesh country to the east, district Uttar Dinajpur and Bihar state to the south and Nepal country to the west. Thus being encircled by international boundary with the countries, this district has remained a place of immense strategic importance since last 200 years. The rivers Mechi, De Chu, Mahananda, Rangit, Teesta and Rangpo form the natural border of the district.

Geographically the district is spread over 27°13' North to 26°27' North Latitude and 88°53' East to 87°59' East Longitude and has an area of 3149 sq. km., area wise sharing the 14th position in the state with another district Hugli.

##### **(ii) Total number of CD Blocks or the next Administrative units after district and changes therein including jurisdictional changes during 2001-2011 :**

Administratively, district Darjiling is divided into four Sub-Divisions consisting of 12 Community Development Blocks (C.D. Blocks), namely, (1) Darjeeling Pulbazar (2) Rangli Ranglot (3) Kalimpong-I (4) Kalimpong-II (5) Gorubathan (6) Jorebunglow Sukhiapokhri (7) Mirik (8) Kurseong (9) Matigara (10) Naxalbari (11) Phansidewa and (12) Kharibari; five Urban Local Bodies (ULB) consisting of three Municipalities viz. Darjiling, Kurseong and Kalimpong, one Notified Area – Mirik and Siliguri Municipal Corporation (SMC). Siliguri Municipal Corporation due to its jurisdictional peculiarities falls partly under district Jalpaiguri also.

The Sub-Division wise distribution of the C.D. Blocks and Urban Local Bodies are as follows :

**(a) Darjeeling Sadar Sub-Division** consisting of Darjeeling Pulbazar, Rangli Ranglot and Jorebunglow Sukhiapokhri C.D. Blocks and Darjiling Municipality.

**(b) Kalimpong Sub-Division** consisting of Kalimpong-I, Kalimpong-II and Gorubathan C.D. Blocks and Kalimpong Municipality.

**(c) Kurseong Sub-Division** consisting of Mirik and Kurseong C.D. Blocks, Kurseong Municipality and Mirik Notified Area.

**(d) Siliguri Sub-Division** consisting of Matigara, Naxalbari, Phansidewa and Kharibari C.D. Blocks and Siliguri Municipal Corporation.

As on 2011, there are 18 number of Police Stations in Darjiling district, namely, (1) Darjeeling Sadar (2) Lodhoma (3) Pulbazar (4) Sukhiapokhri (5) Jorebunglow (6) Rangli Ranglot (7) Kalimpong (8) Gorubathan (9) Jaldhaka (10) Kurseong (11) Mirik (12) Siliguri, (13) Pradhannagar (14) Matigara (15) Naxalbari (16) Bagdogra (17) Kharibari, and (18) Phansidewa.

##### **(iii) Total number of Towns/Villages etc. :**

There are 687 villages in Darjiling district contained in 12 C.D. Blocks and one village, Panthabari Forest(P) is spread over two C.D. Blocks i.e. Mirik and Naxalbari as per official records. During the decade 2001 to 2011, there had been rapid urbanisation in

Darjiling district and number Census Towns increased from 4 of Census 2001 to 24 for Census 2011 which are :

(1) Badamtam Tea Garden(CT) (2) Ging Tea Garden(CT) (3) Chongtong Tea Garden(CT) (4) Singtam Tea Garden(CT) (5) Dungra Khasmahal(CT) (6) Sukhiapokhri(CT) (7) Sonada Khasmahal(CT) (8) Rongmook Ceder Tea Garden(CT) (9) Mangarjung Tea Garden (Nagri)(CT) (10) Cart Road(CT) (11) Kalkut(CT) (12) Tari(CT) (13) Bairatisal(CT) (14) Jitu(CT) (15) Mathapari(CT) (16) Bara Mohansingh(CT) (17) Dumriguri(CT) (18) Uttar Bagdogra(CT) (19) Geni(CT) (20) Bhimram(CT) (21) Lalman(CT) (22) Dakshin Bagdogra(CT) (23) Shyamdhan(CT) and (24) Kharibari (CT)

There are 134 Gram Panchayets in the district Darjiling with 1390 Gram Sangsad and 12 Panchayet Samities.

Three-tier Panchayet system in Darjiling district exists only in Siliguri Sub-Division. The Sub-Divisions of Darjiling district lying in the hill area, namely, Darjeeling Sadar, Kalimpong and Kurseong Sub-Divisions, there are 112 Gram Panchayets and the operational Panchayet system is of single-tier (only Gram Panchayet). However, for the C.D. Blocks under Siliguri Sub-Division, three-tier Panchayet system like other portions of the State is functional for 22 Gram Panchayets.

**(iv) If the district is newly created, the area from which it has been carved out :**

It is not a newly created district.

**(v) Urban Local Bodies :**

India has seen the formation of urban local bodies since the time of Indus Valley Civilization. The first Municipal Corporation was set up at erstwhile Madras (now Chennai) under a charter granted by James-II during the British rule in 1687. There are different types of urban local bodies, namely, Municipal Corporations, Municipal Councils, Municipalities, Notified Area Committees, Cantonment Boards etc. Except the Cantonment Boards all other types of municipal bodies are governed by the state Municipal Laws. Cantonment Boards are controlled by the Central Act called Cantonment Acts, 1924. A municipality is constituted with elected members of the inhabitants of a city or town. Municipal corporations, and is created by the enactment of State Legislatures or of Parliament in case of Union Territories. The area which does not fulfil all the conditions lay down as necessary for the constitution of a municipality or it may also be created for newly developing towns or areas are known as Notified Area Committee. Except Notified Area, the councils of all these corporate bodies comprise of elected members of the public through adult franchise (citizen of 18 years and above) based on secret ballot. The Notified Area is governed by the state governments through a body nominated by it. Apart from overall planning, creation and maintenance of Civil Administration, the primary object of every urban local body is to provide certain civic amenities to the people.

As mentioned earlier, Darjiling district has five Urban Local Bodies (ULB) consisting of three Municipalities – Darjiling, Kurseong and Kalimpong, one Notified Area – Mirik and part of Siliguri Municipal Corporation (SMC). Among these towns, Darjiling Municipality is the oldest and its development started immediately after British acquisition of the area way back in 1835 under the leadership of Dr. Arther Campbell, a member of Indian Medical Service. Initially, almost the entire present day Darjiling district was under the same administrative body being declared as “Non-Regulation District”. Later on, in 1850 the Darjiling Municipality was formed. Due to rapid infrastructural development with a growing economy owing to Tea and Cinchona cultivation, the area soon became an important destination for the British. Presently, Darjiling Municipality is the District Head Quarter and Sub-Divisional town of Darjeeling Sadar Sub-Division.

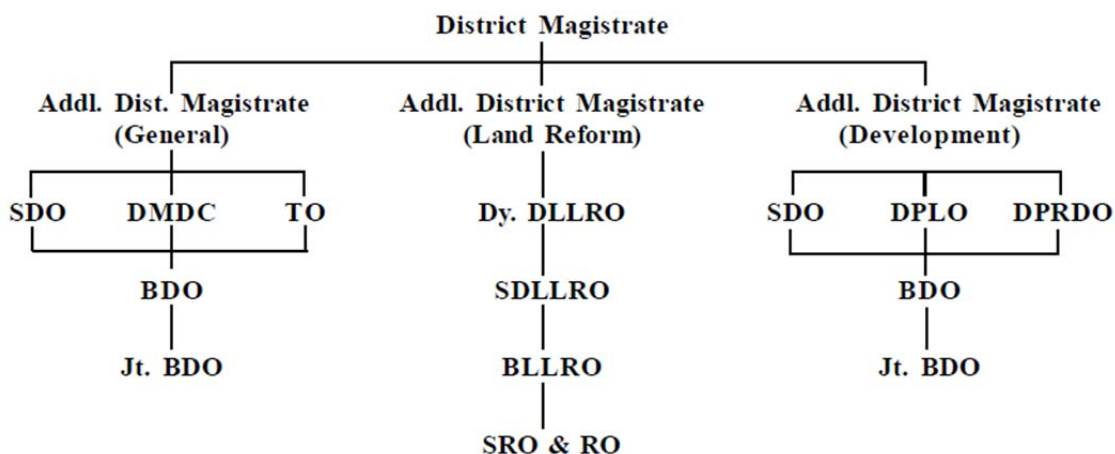
The second oldest Town in the district is Kurseong. Acquired by the British from the Kingdom of Sikkim through the Treaty of Titalya in 1835, the Municipality was formed in 1879. Presently it works as the Sub-Divisional Town of Kurseong Sub-Division in the

District. Although the Kalimpong area came under British rule from the Bhutanese Kingdom way back in 1866 after Anglo-Bhutan war, the Kalimpong Municipality was notified in 1945. Mirik Notified area authority was notified in 1984.

The Siliguri Municipal Corporation was established in 1949. Although relatively new, the area has gained tremendous importance during last six decades. Siliguri M. Corp., owing to its advantageous location- works as the epicentre for trade, commerce, transit and tourist movement and as the gateway to the North Eastern States. Siliguri has been declared as a Municipal Corporation since 1994 and has 47 Wards out of which 33 Wards lie under district Darjiling.

**(vi) Civil Administration :**

The Civil Administration of District Darjiling is led by the District Magistrate, who acts as the monitoring and coordinating authority of all Governmental activity in the district level. Besides the primary function of revenue collection and maintenance of Law and Order, the District Magistrate also functions as the Chief Executive of the District in several other activities like conducting Elections, Census, implementer of Panchayet System, accomplishment of developmental works etc. The hierarchical chart of the district civil administration is as follows :



The Police Administration of district Darjiling is one of the oldest in the country. Darjiling Police force was established by Britishers on 27<sup>th</sup> November 1839 with Dr. Arther Campbell as the Superintendent. Presently, the Police Administration of the district is led by the Superintendent of Police followed by Sub Divisional Police Officers for the four Sub-Divisions. As on 2011, there are 18 Police Stations, 2 Investigation Centres, 06 Out Posts, 12 Town Out Posts, 9 Petrol Posts, 22 Indo-Nepal Check Posts under their control.

The District Judiciary of Darjiling is led by the District Judge, Darjiling under the control of Calcutta High Court; with due support by the judges of the Sub-Divisional Courts of Siliguri, Kalimpong and Kurseong Sub-Divisions. Taluka Courts function in Mirik, Mungpoo and Gorubathan. There are District Level Legal Services Authority and Sub-Divisional Level Legal Services Authority functioning for three Sub-Divisions in the district.

---

## **Analytical Note**

---





## Analytical Note

### Physical features :

#### (a) Location and Size :

Darjiling district, lying in the Northern-most portion of the state of West Bengal is geographically divided among Hills and Plains. The hilly tracts of Darjiling are included in the Eastern Himalayas and constitute a portion of the Indian Himalayan Region (IHR). The plains are included in the Tarai and Dooars region. From the locational point of view it is positioned from 27°13' North Latitude to 26°27' North Latitude and 88°53' East Longitude to 87°59' East Longitude. The district shares its boundary with three different nations, beside the territories of India, making it strategically significant. Darjiling district is encircled by two districts of West Bengal state, Jalpaiguri (South-East) and Uttar Dinajpur (South); two states, Bihar (South-West) and Sikkim (North) and three countries, Bangladesh (South-East), Nepal (West) and Bhutan (North-West). Beside this, due to uniqueness of its geographical location, the district has natural boundary formed by various rivers, namely, Mechi, Mahananda, Teesta, Jaldhaka, Rangeet and Rammam. Despite its difficult terrain, the district is one of the most densely populated areas among about hundred districts included in Indian Himalayan Region (IHR). The area of Darjiling district is 3,149 sq. km. making it 14th among the other districts of West Bengal, sharing its rank with district Hugli.

#### (b) Physiography :

Darjiling district is the only district of West Bengal consisting hills and mountains as a part of the mighty Himalayas. Geographically, hilly areas of Darjiling are a part of the Shivalik Range or Outer Himalayas. Beyond the mountains in the North, starts the flat plain of the Tarai at South and South-East part of the district. Thus, the physiography of Darjiling can be broadly divided into Hills and Plain land. The natural slope of the land is from North to South. Numerous rivers and springs flow South-wards emerging from the hills at the North, the most important being river Teesta, which, by its typical position, divides the hilly range to East and West.

The Geology of Darjiling ranges between Archaean to Pleistocene Sub-Recent and Recent formation. The soil of Darjiling district is mainly consisting of Granite, Gneiss, Shales, Boulders, Pebbles with most importantly Sandstone and solidified but poorly consolidated clutter of Conglomerate formations, which, are basically permeable sediments and has lesser capacity of water retention. The poor water retention capacity of the soil clubbed with steep land slope (from North to South, and South-East) and lack of vegetation has made the land very prone to landslides and a considerable portion of the district falls under Seismic Zone IV (in a scale of I to V in ascending order of propensity of Seismic Activity), making it very prone to the earthquakes. Gneiss is seen in the North-Western part of Darjiling and Kurseong areas.

Based on the Geological formation, Soil, Topography, Climatic conditions, type of Natural Vegetation etc. the Darjiling Himalayas comprising of Dooars is included in the Meso Sub-Region of North Eastern Himalayas under Macro-Regional Division of Northern Himalayas. Within the district, it is further sub-divided into five sub-micro regions, which are :

**(i) Darjiling Himalayas :** This region is highest in elevation and lies at the Northern-most portion of the district. The Geographical area included under this region is around 762 sq. km., which is the second largest tract in the district. The climate is Sub-Tropical and Temperate and is covered with thick vegetation. The Soil is recently formed and Shallow Black, Brown or Alluvial type and Geological formation is of Daling and Rangli Groups of Darjiling and Darjiling Group of Gneiss and Meta-sediments.

The Singalila range is the highest mountain range of district Darjiling lies in this region. It stretches from North to South forming the Western boundary of district Darjiling

with Nepal. The two highest peaks of West Bengal lies in the Singalila Range which are Sandakphu with an elevation of 3,636 metres and Phalut with an elevation of 3,600 metres. Tonglu (3,036 metres) and Sabargram (3,543 metres) are two other important peaks.

**(ii) Kurseong Range :** This region lies to the immediate South of Darjiling Himalayas and form the connecting land between the Northern Hills and Southern Plains in the district. A number of lower hill peaks lies in the region. Geological formation is lower Gondwana system of Daling and Rangli Groups of Darjiling and Darjiling Group of Gneiss and Meta-sediments. The vegetation in this region is the Sub-Tropical moist deciduous type of forests. Average elevation is 300 to 1,800 metres.

**(iii) Kalimpong Range :** Kalimpong Range lies to the South-East of Darjiling Himalayas. The natural boundary towards West is river Tista (Teesta) and to the East is river Jaldhaka. This is the Largest Geographical region of the district with an area of 885 sq. km. approximately. The average elevation is varies from 300 metres to 3,000 metres above sea level, with the highest peak Rishi-La having an elevation of 3,000 metres (10,500 ft.). The Neora Valley National Park is situated in this region and the forests are generally of Sub-Tropical and Tropical Semi-Evergreen type, depending upon elevation. This region which is characterised by abruptly rising Hills and numerous small river streams coming down in North-South direction.

**(iv) Western Dooars :** This region is mainly spread over the foot-hills of the Himalayas and primarily is a plain land gently sloping from North to South. Portions of Siliguri Sub-division namely, Kharibari C.D. Block, Naxalbari C.D. Block, Phansidewa C.D. Block and Kurseong C.D. Block are included under this area. Geological formations of these plains are Alluvium, Older Alluvium and Laterite Siwalik System. The upper territory falls under Lower Gondwana system and Daling and Rangli Groups of Darjiling Himalayas. General elevation of land is 80 metres to 300 metres. The area is spread over 26°30' and 26°45' North latitudes and 88° and 88°30' East longitudes.

**(v) Mahananda Tract :** The drainage land of river Mahananda to the South of Western Dooars lying in Siliguri Sub-division falls under the Mahananda Tract. This is primarily a plain land having elevation of 100 to 150 metres. Towards North of this region river Balason meets river Mahananda and being fed with heavy rainfall beside river water, this area is agriculturally very productive. However, in terms of area, this is the smallest regional division in the district and consists of only 195.4 sq. km. The main soil type is 'Recently Formed', Alluvial, Brown Soils, Shallow Black and Brown. River beds are consisting of layers of sand, slit and clay with occasional gravel beds.

### **(c) Flora & Fauna :**

**Flora :** Darjiling district, is very rich in vegetation and accruing to the diversified geographical characters, numerous species of plants, trees and shrubs grow in the district. Depending upon the elevation from mean sea level, the botanical scenario changes widely. The natural forest resources of Darjiling district can be classified into the following five categories :

**(i) Tropical Semi-Evergreen Forest :** The Tropical Semi-Evergreen Forests of district Darjiling is generally spread over the foothills of the Himalayan mountain range. Sadly, once densely vegetated forests have now reduced to bare sustenance. The major species include trees and shrubs are evergreen belonging to Phoebe species; different types of Bamboo, Wild Mulberry, Turmeric, Ginger, Dates, Wallichia, Nettle, different types of Grass, some of which are up to twenty feet high; many varieties of Orchids, Ferns etc. Large trees like *Sal*, *Mahanim*, *Arjun*, *Segun*, *Simul* (cotton), Banyan etc., also grow naturally which yield high quality Timber products (*Sal*, *Segun*), preparation of packing boxes, paper, plywood, match sticks and varied medicinal uses (*Mahanim*, *Arjun*).

**(ii) Tropical Moist Deciduous Forest :** *Sal* (*Shorea robusta*) is the most abundant species of plant in this vegetation. Indian Rosewood (*Shishoo/Shisham*) is also highly cultivated as

a source of timber. Besides its multiple use, it is cultivated as a provider of shade for the tea plantations across the district. Other important deciduous evergreen plants and trees of shorter height like *Michelia (Champa)*, *Magnolia*, *Needlewood Tree (Chilauni)*, *Black Cutch (Khayer)*, *Silk Cotton (Simul)*, *Banana*, *Plantains*, *Bamboo* can also be seen in great numbers.

**(iii) Sub-Tropical Hill Forest:** These forests can usually be seen at smaller hills upto the height of six thousand feet. It is alternatively known as Sub-tropical Broad-leaved Hill Forest. The main vegetation include tall and large trees like *Himalayan Alder*, *Nepali Alder*, *Himalayan Birch (Bhurja-Patra tree)* etc. under the Birch family, *Oak*, *Maple*, *Acacia*, *Bignonia*, *Cherry*, medium evergreen trees like *Needlewood Tree (Chilauni)*, *Mauwa* etc.

**(iv) Eastern Himalayan Wet Temperate Forest :** Usually grows at an altitude of six thousand to eight thousand feet, which may extend up to an altitude of ten thousand feet. Typical vegetation consists of *Fern*, *Mosses*, *Epiphytic Orchids*, *Magnolias*, *Rhododendrons*, *Olive*, *Wild Ginger* and large coniferous trees like *Himalayan Alpine Fir*, *Himalayan Hemlock*, *Chestnut*, *Wormwood*, *Walnut*, *Birch* etc. depending upon the altitude.

**(v) Alpine Forest :** Alpine forests can be seen in at an height of eight to ten thousand feet and more; where vegetation starts to reduce commensurate with the elevation. The forest area here includes mainly of clusters of *Pine*, *Juniper*, *Willows*, *Himalayan Silver Fir*, *Conifers*, *Oak*, *Chestnut*, *Walnut*, *Laurel*, *Maple* etc. with deciduous and evergreen shrubs of genus *Berberis*, dwarf *Rhododendron*, *Magnolia*, etc.

**(vi) Man-made Forests :** Beside the natural plantations, due to huge awareness generations among the people in favour of afforestation, several efforts are also being take to increase flora content by creating man-made forests. *Pine*, *Conifers*, *Ciders* of varied genre are being grown in the man-made forests.

*(Help : Report on forest resources of Darjeeling District, 1997, Forest Survey of India)*

#### **Fauna :**

Even in the twenty first Century, Darjiling district possess a rich variety of fauna. Although the deep cover of Temperate, Sub-Tropical and Tropical forests existing in the district hundred years back has diminished to a large extend, there is still a wide diversity of animals of different genera remaining in the forests and the hills.

Among the large carnivores, *Wild Leopard*, *Clouded Leopard*, *Leopard-Cats* are seen both in the hills and jungles of the Tarai region. The *Jackal*, *Indian Fox* are also normal residents of the forests. The *Himalayan Black Bear*, *Common Indian Sloth Bear* and *Malayan Sun-Bear* are the species belonging to *Ursidae* family which can still be found, although in very limited number, in forests. Among the herbivore, *Elephant* is very common. Several wild *Elephants*, sometimes in herds, sometimes singly can often be seen, mainly near the forest areas in the vicinity of river streams and in the Tarai. Sometimes due to lack of conducive atmosphere and scarcity of food in the forests, wild *Elephants* rush into human settlements in herds, destroying the crop in the field, food stored in the villages and sometimes even blowing away human lives. However, the tamed *Elephants* trained by the Forest Department help the other way round. Among the less challenging smaller herbivore, the *Gaur*, *Sambar*, *Spotted-Deer*, *Barking-Deer* and *Hog-Deer* can also be occasionally observed. Among the goats, *Serow* and *Ghoral* can still be seen in the forests. The *Red-Tailed Rabbit*, *Hispid Hare*, *Squirrels*, *Porcupines*, *Moles*, *Rats*, *Mice*, wide variety of poisonous and non-poisonous *Snakes*, *Martens* and numerous other small animals are the common residents here.

#### **(d) Drainage :**

Darjiling district by its typical topography is enriched with numerous rivulets coming down from the mighty Himalayas in the North and flowing to the Tarai region in

the South and South-East. The major rivers in the district are Teesta (also pronounced as Tista), Mahananda, Jaldhaka, Rangeet, Rammam, Balason, Mechi, Ghish and many other named and unnamed torrents. Because of its hilly topography for a large portion of the terrain, no rivers in Darjiling district is navigable throughout the year and are prone to landslides and flooding during monsoons.

**River Teesta :** River Teesta (also spelt as Tista) is the most important river of Darjiling district. The main stream of the river is originated from Cholamoo (Tso Lhamo) lake in Tibet. Another stream of the river is originated from Teesta Khangse in Sikkim and the combined flow is known as Teesta which flows through Sikkim before entering Darjiling district of West Bengal. Passing through the mighty Himalayas during its early path, the river reaches the plain land at Sevoke near Siliguri and expands in the plains after entering Jalpaiguri district. The river ultimately meets Brahmaputra as a tributary in Bangladesh. As shown from the geographical evidences of last 500 years, the river Teesta has changed its flows quite a number of times during this period. The name Teesta is said to be derived from the Sanskrit word 'Trisrota' – the river being dispersed into three flows (Sanskrit 'Tri' means three, 'Srota' means streams). Evidential from the map prepared by James Rennel between CE 1764-1777, Teesta used be disseminated into three major rivers named Punarbhaba, Karatoya and Atrayee beyond Darjiling during late eighteenth Century. However, there have considerable changes in the path and in the existing drainage of the river, there is hardly any linkages between these river systems. At present, river Teesta is fed by numerous smaller tributaries from East and large but fewer tributaries from West bank throughout its journey from Sikkim to Bangladesh through Darjiling and Jalpaiguri. Inside Darjiling district, the principal tributary of river Teesta are river Rangpo to the left bank which creates a natural boundary between Darjiling and Sikkim for some distance and rivers Great Rangeet (Bari Rangeet/Rangeet Chhu) and Rammam joins Teesta from the right bank forming the district boundary with Sikkim. The banks of Teesta are dangerously high and steep throughout its journey in Darjiling and the river bed is full of rocks, thus non traversable in the hills but gives a beautiful picturesque scenery. The river Teesta being originated in the snow clad mountain is primarily a snow-fed river in its upper course and fed by heavy rainfall during the month of June to September in its lower course. The entire catchment basin of the river receives more than 3,000 mm. of rainfall per annum and the river water is used for the purpose of irrigation throughout its course through numerous dams and barrages. Like all other hilly rivers in the region the river bed almost remains dry in other seasons. But its nature changes entirely during the rainy season. Due to heavy rainfall in monsoon water level in the river increases manifold clubbed with snow-fed water of the mountains and has a propensity of swamping towards the basin and flash floods are common in the river catchment area.

**River Jaldhaka :** River Jaldhaka flows at the Eastern most portion of district Darjiling and forms the natural boundary (international boundary) with Bhutan flowing from North to South. The river is originated from the sacred Kupup Lake (also known as Bitan Cho) in Eastern Sikkim and flows through Bhutan before entering Darjiling. Beyond Darjiling, the river flows East and South-East ward direction and ultimately meets river Dharla (a tributary of Brahmaputra) in Bangladesh after flowing through Jalpaiguri and Koch Bihar districts of West Bengal. The river enters Darjiling district at Bindu in the North-East corner of the district and meets with two smaller streams named Bindu Khola and Dudh Pokhri and the combined flow is known as river Jaldhaka. The catchment area of the river Jaldhaka is very fertile and produces variety of harvests throughout its course. The upper Jaldhaka basin lying in Darjiling district is home to many valuable medicinal plants and herbs like Cinchona along with cash crops like Rubber and Tea plantations, Bamboo, Mat Sticks, various fruits and vegetables like Oranges, Pomegranates, Ginger etc. The lower courses lying in Jalpaiguri, Koch Bihar and Bangladesh produces Rice, Jute, Tobacco beside Tea plantation. Like all other hilly rivers, Jaldhaka is also met with numerous small and few large tributaries in both right and left banks. The major right bank tributary lying in Darjiling district is Nakshal Khola. At the lower course, beyond the

boundaries of Darjiling district, Jaldhaka is met with its other tributaries like rivers Murti, Sutunga, Jarda in right bank and rivers Dayna (Diana), Kuchi Dayna, Rehti-Duduya, Mujnai on its left bank.

**River Mahananda :** River Mahananda is also known as Mahanadi or Mahaldi. It is originated from the Mahaldiram Hills at East of Kurseong from an elevation 6,900 ft. and flows in a North-South direction through the district up to Siliguri. Beyond Siliguri, the river flows towards South-East, South and then South-West direction and ultimately joins the main flow of Ganga as a tributary in Bangladesh after flowing through Jalpaiguri, Uttar Dinajpur and Malda districts of West Bengal and Kishanganj of Bihar. The river forms the natural boundary of Darjiling district forming the Eastern boundary of Phansidewa C.D. Block with Bangladesh. Mechi, Balason, Ratwa and Kankai are main tributaries of Mahananda. Like all other rivers of North Bengal, Mahananda is fed by numerous small streams of rivulets flowing from the mighty Himalayas. Trinai, Ranochondi, Chokor and Dauk are notable among them.

**Rivers Rangeet and Rammam :** The solitary flow of river Rammam from the North-West and the torrent created by its union with river Rangeet (also known as Bara or Great Rangeet and sometimes spelt as Rangit) forms the natural Northern boundary of the Darjiling district with the state of Sikkim. Rangeet is originated from a glacier of Mt. Kabru at the lower Kanchenjunga region towards North and meets with river Rammam near Jorethang of Sikkim which ultimately meets river Teesta before flowing towards South. The confluence of river Rangeet with mighty Teesta is known as Tridhara Point (or Triveni) and due its picturesque view is a place of tourist importance. The river Rammam is originated from the Singalila range in Darjiling and flows towards East before meeting Rangeet. River Rammam is fed by its main tributary Lodhoma and numerous small streams before reaching its confluence with Rangeet.

**River Balason :** River Balason is originated from Lepcha Jagat at the Senchal Hills South-West of Darjiling. It is a tributary of river Mahananda and flows in North-South direction. There are two notable tributaries of river Balason, one is Rinchintong on the left bank and the other is Rangbong on the right bank. The stones, gravels and sand found in the hilly terrain of the river-bed of Balason are used for construction purpose and are considered of having impressive quality.

**River Mechi :** River Mechi is originated from Mahabharat range of Nepal and flows from North to South and enters Darjiling district at Mirik C.D. Block. It is the Western-most tract of Darjiling district forming the Western boundary (international boundary) with Nepal. River Mechi is a tributary of river Mahananda and joins with it at district Kishanganj in Bihar beyond the boundary of Darjiling. Running from the Hills through the plains of Tarai, the course of the river on both sides is rich with large variety of flora. Being a trans-boundary border it is a river of international importance between India and Nepal. Due to its terrain, the river is flood prone during month of monsoons (from June to September) and Nepal-India Joint Standing Technical Committee has taken up the project of creating new embankments on the course of the river to avoid the natural calamities.

**River Ghish :** River Ghish is originated from the Siwalik Himalayan region in the Gorubathan C.D. Block of Darjiling district and flows from North to South. It is also a tributary of river Teesta. In recent years Paleo-Botanists have discovered traces of fossils of pre-historic leafs on the bank of river Ghish near Odlabari area of Darjiling.

#### **Main water features of the district like tank, lake, reservoirs etc. :**

A considerable portion of the Darjiling district falls under the Indian Himalayan Region (IHR) having high to very high altitude trailed by marshy lowlands of Tarai in the South and South-Eastern areas, numerous rivulets and streams flow through the district and form small lakes, ponds and water-bodies across the region. During the months of monsoon from June to September, due to heavy torrential rain, the rivers flow in full swing and even the dried paths of summer becomes full of water. Waters from these

streams, rivers and rivulets are widely used for cultivation, both for food crops like rice, corn; cash crops like plantation of Tea, Cinchona, Rubber and fruits like orange, pomegranates, banana, cardamom etc.

Although the entire district is fed by plenty of rainfall and extraction of ground-water is also easy; due to emerging population pressure, providing safe drinking water to the mass has been a major area of concern for the policy planners. Beside the pre-existing sources of drinking water made by the British, the State Government has also taken up major drinking water projects after independence.

The main source of drinking water for Darjiling district is treated water running through taps and the biggest source of treated water in the district is Lake Senchal which is located towards the South-East of Darjiling Town. The water reserve consists of two separate water-bodies (North Lake and South Lake) and was developed by the Britishers way back in 1910 and 1932 and drinking water in Darjiling Municipality and nearby areas is being supplied since then. Senchal Lake is located at a distance of about 10 Km. from Darjiling town and situated at a height of 8,160 ft. on the top of Senchal Hills. Drinking water is supplied to the residents through pipeline and stone channels after filtration and purification at Jorebunglow.

In the Kalimpong area, purified drinking water is supplied by the Municipal administration from the springs and nearby 'Neora Khola Water Supply Scheme'. For other C.D. Blocks and towns in the hills, the water coming down from numerous streams known here as Khola's or Jhora's still remains the major source of drinking water.

In the plains, the main source of drinking water is ground water extracted through Wells, Hand-pumps, Tube-wells and Boreholes.

The area under Siliguri Municipal Corporation and its vicinity are covered by the Piped Water Supply Scheme (PWSS) run by the Public Health Engineering Department, Government of West Bengal and water is supplied from the Tista-Mahananda Link Canal after purification. Beside this, special efforts are being made in the entire district to utilise the surface water and rain water through Rain-Water Harvesting methods beside the traditional extraction of ground-water resources. Some other projects for generation of drinking water from other rivers in the district are also on the cards. For other C.D. Blocks in Siliguri Sub-division, the populace is dependent on ground water for their drinking water needs.

An important Lake in Darjiling district is located at Mirik which was quarried in 1970s with an objective of building a tourist spot surrounding a water-body. The lake presently has an area of about 110 Hectares and is surrounded by well-built roads. Although the lake was initially built through binding of the stream feeding river Mechi, it remains full of water throughout the year. A dense coniferous forest lies towards the South-East of the lake and the mighty Kanchenjunga is visible from here making it a popular destination of the tourists in the area. The water, however, being linked to the waste water path is not of drinking-water quality and in recent years several measures are being taken to improve the quality of the water.

#### **(e) Climate :**

Due to its distinctive topographical features having hills in a larger portion of the district surrounded by the plain-lands of Tarai towards South and South-East, Darjiling district has two different climatic conditions. The Hills have a temperate weather condition, with pleasant summer and cold winter with occasional snowfall. On the other hand, the marshy tract of Tarai is humid and warm, showing typical Tropical and Sub-Tropical climatic conditions depending upon the elevation. The moist air from the seas is crashes with the Himalayan range in the North causing a high moisture level throughout the area.

With the flow of Northerly winds the rain stops and the humidity reduces. Winter lasts from December to March in the hills where the weather becomes really cold. In plains also, the winter is pleasant with occasional rainfall and lower moisture content.

The maximum and minimum temperature in the hilly areas of Darjiling district remains around 25°C and near freezing points respectively. The maximum temperature is usually reached in monsoon when the humidity of the air is also very high. On the other hand, the lowest temperature is reached during the cold winter, which, with minor variations, stays from December to March. The lowest temperature of the district as a whole remains around 10°C to (-)3°C, depending on elevation. The average maximum and minimum temperature recorded around Darjiling Town during preceding five years is as follows :

**Yearly Average Temperature in Darjiling District**

(In Degree Celsius)

Year	Maximum	Minimum
2007	25	-3
2008	27	-5
2009	25	0
2010	24	-1
2011	23	---

(Source : District Statistical Hand Book, Darjeeling, 2010-11)

For the plains of Darjiling district, there is dearth of availability of official statistics on temperature parameter. However, due to vicinity with the district Head Quarter of Jalpaiguri where the temperature data is regularly made available, the said information can be used for the plains of Darjiling district also as the climatic characteristics here, are more or less similar to that of the plains of Darjiling. As per the available temperatures recorded, the maximum temperature for the plains usually stays at around 37° Celsius during the peak of monsoon i.e. in the month of July of August while the moisture content in the air also reaches its peak. On the other hand, the minimum temperature is reached during the months of January-February at around 7° Celsius.

As noted earlier, the rainy season in the district commence from June and lasts till September. The rain here is torrential and annual rainfall crosses the 3,000 mm. mark very often for most of the places. The following Table shows the annual total rainfall recorded for Darjiling district along with the month(s) while maximum precipitation is recorded.

**Annual Rainfall in District Darjiling**

(In Millimeters)

Year	Annual rainfall	Incidence of very high rainfall measured in Millimeters and the Month of occurrence
2007	3806	July - 1279 mm.; September - 740 mm.
2008	3463	August - 1082 mm.; July - 805 mm.
2009	3341	July - 826 mm.; August - 757 mm.
2010	4018	July - 1142 mm.; June - 896 mm.; August - 876 mm.
2011	3415	July - 1098 mm.; August - 677 mm.

(Source : District Statistical Hand Book, Darjeeling, 2010-11)

As can be seen from the Table, July is the month when monsoon takes it's pick in the district and occurrence is often more than 1,000 mm. in a single month.

**(f) Natural Economic Resources :**

**(i) Forestry :** As per the available records of district Darjiling, till 1830s, the district had a very thick cover of jungles and forests throughout the district and was very scantily populated by human beings. Subsequently, with the expansion of British dominion in the area and development of eponymous Town, establishments of British Cantonments and Military Units clubbed with growth of tea plantation resulting in in-migration of out-side settlers in large numbers, by the end of nineteenth Century, there was a havoc change in

vegetation pattern and the forest-cover reduced substantially. As early as late nineteenth Century, separate commission was formed to look into the matter. After independence, several measures has been taken up in this regard, but sadly, due to immense growth of population and related expansion of anthropocentric activities, the objective is yet to be achieved.

All the six categories of forest in Darjiling district (mentioned earlier) are rich sources of diversified forest produce like timber, fruits, medicinal plants which can be used as raw materials for Pharmaceutical and Ayurvedic medicines, industrial usage including making match sticks, plywood, making of Railway tracks and Poles etc. Judicial use of forest resources can lead to create economic prosperity in the district. The ample presence of timber sources like *Sal*, *Sishoo*, *Segun* etc., medicinal trees like *Nim*, *Mahanim*, *Cinchona*, plantations of Rubber etc. beside wide range of fruits generate considerable Government revenue every year. Beside these major forest resources, the important minor forest resources of Darjiling district are Amliso grass (*Fuljharu* - used for making brooms and cattle fodder), Totala fruits (used as a decorative item) etc.

As per the data made available in the District Statistical Hand Book of Darjiling published by Government of West Bengal, 1,04,373 Hectares of the district forest land are under Reserved Forest category and 1,752 Hectares are under Protected Forest category. As on 2010-11, Unclassed State Forest in the district is spread over 5,760 Hectares.

**Out-turn of Forest Produce, Revenue and Expenditure of Forest Department  
in District Darjiling**

Item	Unit	2006-07	2007-08	2008-09	2009-10	2010-11
<b>Forest Produce :</b>						
Timber	Thousand cu. metre	96.75	98.29	91.35	93.10	93.45
Fuel	"	22.56	18.27	15.30	17.20	17.10
Pole	Number	---	---	17	14	18
<b>Revenue &amp; Expenditure :</b>						
Revenue	Rs. in thousands	184292	222943	87698	82921	88767
Expenditure	"	188930	113070	74521	78701	80874

*(Source : District Statistical Hand Book, Darjeeling 2010-11)*

**(ii) Minerals and Minings :** Darjiling district is not very rich in mineral resources and there are no large mines in the district. However, collection of sand, stone and gravels from the river-bed of the hilly torrents are the minor mineral sources. These materials are primarily utilised for construction purpose.

**Production of Mineral in District Darjiling : 2010-11**

Mineral Type	Name of Mineral	Production in Tonnes
Major Mineral	Nil	Nil
Minor Mineral	Sand	1913111.75
	Stone	1041403.42
	Gravels	2452.25

*(Source : Brief Industrial Profile of Darjeeling district West Bengal, Min. of MSME, Govt. of India)*

**(iii) Soil and Cropping Pattern :** The soil of district Darjiling falls under Warm Perhumid Eco-Region under the Eastern Himalayas Agro Ecological Sub Region. The soil pattern of district Darjiling vis-à-vis the proportion of each type of soil to the total area of the district in Hectares is given in the following table :

Sl. No.	Major Soils	Area ('000 Hectares)	Percentage of Geographical Area
1	Medium Deep to Very Deep Fine Loamy Soils (Hill- Brown Forest Soils)	110.48	35
2	Sandy Loam Soils (Medium Lands to Foot-Hills)	109.31	35
3	Shallow to Medium Deep Loamy Soils (Plains)	95.10	30

*(Source : Agriculture Contingency Plan for District: Darjeeling Department of Agriculture and Cooperation, Ministry of Agriculture, Govt. of India, downloaded)*



Food Crops like Rice, Maize, Wheat etc. are cropped mainly in the Tarai region. Once popular *Jhoom* cultivation has now ceased to exist. Besides the usual food crops, the most important produce of district is Tea and numerous Tea-plantations across the district form the most important part of the district economic scenario. Fruits like Orange, Pomegranate, Pineapple, Mandarin Orange, Banana, Lichee, different Citrus fruits; different vegetables and medicinal herbs like Cucumber, Brinjal, Cabbage, Cauliflower, Cardamom, Chillies, Turmeric, Ginger, Dar-haldi (*Daru-Haridra* in Sanskrit), *Khayer*, Cumin, Mint, Potato are cultivated in the district. Jute is also cultivated in the plains. Mongpoo is famous for its Cinchona plantation which is the basic component of Quinine, the medicine for Malaria. Plantation of Cash Crop Rubber has been taken up in the areas near the Jaldhaka River in Gorubathan C.D. Block, more intensely during last few decades. The area under different crops in the district Darjiling in the last five years are given in the following Table.

#### Area under Principal Crops in Darjiling District

(in Thousand Hectares)

Crops		2006-07	2007-08	2008-09	2009-10	2010-11
<b>Food-Grains :</b>						
1.	<b>Rice</b>	<b>31.4</b>	<b>32.2</b>	<b>32.5</b>	<b>32.3</b>	<b>32.3</b>
	Aus	4.4	3.8	3.6	3.5	3.5
	Aman	25.5	26.9	27.3	27.3	27.3
	Boro	1.5	1.5	1.6	1.5	1.5
2.	Wheat	2.2	2.2	2.0	2.0	2.0
3.	Maize	14.6	15.3	15.8	15.8	16.1
4.	Other Cereals	12.0	11.8	11.7	11.8	11.7
	<b>Total Cereals</b>	<b>60.2</b>	<b>61.5</b>	<b>62.0</b>	<b>61.9</b>	<b>62.1</b>
5.	Gram	#	-	-	-	-
6.	Tur	#	#	#	#	#
7.	Other Pulses	2.0	1.1	1.2	1.1	1.1
	Total Pulses	2.0	1.1	1.2	1.1	1.1
	<b>Total Food-Grains</b>	<b>62.2</b>	<b>62.6</b>	<b>63.2</b>	<b>63.0</b>	<b>63.2</b>
<b>Oil Seeds :</b>						
1.	Rapeseed & Mustard	0.2	0.2	0.2	0.2	0.2
2.	Linseed	0.1	0.1	0.1	0.1	0.1
3.	Other Oil seeds	14.0	0.3	0.3	0.2	0.2
	<b>Total Oil seeds</b>	<b>14.3</b>	<b>0.6</b>	<b>0.6</b>	<b>0.5</b>	<b>0.5</b>
<b>Fibres :</b>						
1.	Jute	2.5	2.6	2.9	3.0	3.0
	<b>Total Fibres</b>	<b>2.5</b>	<b>2.6</b>	<b>2.9</b>	<b>3.0</b>	<b>3.0</b>
<b>Miscellaneous crops :</b>						
1.	Sugarcane	---	#	#	#	#
2.	Potato	6.7	7.2	7.3	7.6	7.5
3.	Tea	39.2	37.2	37.2	37.2	37.2
4.	Chillies (dry)	0.4	0.5	0.5	0.5	0.5
5.	Ginger	2.1	2.1	2.1	2.1	2.1
	<b>Total Miscellaneous crops</b>	<b>48.4</b>	<b>47.0</b>	<b>47.1</b>	<b>47.4</b>	<b>47.3</b>

# Less than 50 hectares

(Source : District Statistical Hand Book, Darjeeling, 2010-11)

(iv) **Land and Land-use Pattern :** The land share of district Darjiling is modest in comparison to other districts in the state and it ranks 14th in terms land area in the State. Due to its mountainous terrain, fortunately, for a large proportion of land there is still a forest cover. The details of the Agricultural Land-Use in the district Darjiling is given in the following Table.

#### Classification of Land Utilisation Statistics in Darjiling District

(Area in thousand hectares)

Year	Reporting Area	Forest Area	Area Under Agricultural Use	Barren & un-Culturable Land	Perma-nent pastures & other Grazing Land	Land under misc. tree groves not included in Net Area Sown	Culturable Waste Land	Fallow other than current fallow	Current Fallow	Net Area Sown
2006-07	325.469	124.575	34.633	2.490	0.757	2.089	1.467	3.756	13.340	142.362
2007-08	325.469	124.575	37.216	2.379	0.828	2.001	1.797	3.821	12.153	140.699
2008-09	325.474	124.575	39.879	2.480	0.870	2.210	1.670	3.750	17.530	132.510
2009-10	325.469	124.575	40.165	2.135	1.126	2.333	1.555	3.646	17.666	132.268
2010-11	325.469	124.575	40.527	2.465	0.830	2.350	1.487	3.216	16.437	133.582

(Source : District Statistical Hand Book, Darjeeling, 2010-11)

The Net Sown Area refers to the land which is cultivated atleast once a year and its spread changes depending upon the cultivation pattern every year. Out of the Net Sown Area of 133.582 thousand hectares, about 32.34 thousand hectares are sown more than once, making the cropping intensity of the district at 122.48 per cent. As a whole, the Gross Cropped Area of district Darjiling is about 176.2 thousand hectares.

Other than the agricultural land use, the forests cater for the majority of the district land area, which has been discussed in earlier paragraphs. The third most quantifiably large area is considered as Wastelands, which are basically degraded land, created either through incongruous use of land by human beings over time or through natural phenomena. These lands are under-utilised and can act as a source of sustainable development with proper planning clubbed with adapting water and soil management methods. The major types of Wastelands in district Darjiling as per the latest available estimates of National Remote Sensing Agency is given below :

#### **Type of Wasteland and Area under Wastelands in District Darjiling**

<b>Type of Wasteland</b>	<b>Area in Sq. Km</b>
Land with/without Scrub	14.4
Water logged/ Marshy Land	0.13
Degraded Notified Forest Land	44.6
Degraded Pastures/ Grazing Land	0.67
Sandy-Land/ Coastal	0.25
Barren/ Rocky Area	0.42
Steep Sloping Area	9.15

*(Source : Wastelands Atlas of India 2000, Department of Land Resources, Ministry of Rural Development, Government of India, quoted in Resource Information Database of the Indian Himalaya, ENVIS Monograph 3, 2006)*

**(v) Tenancy :** The tenancy in West Bengal is governed by the West Bengal Land Development and Planning Act, 1948 (West Bengal Act XXI of 1948) and subsequent amendments from time to time. As per the amendment of 1981, the definition of land encompasses all types of land including lands under factories, mills, workshops, tea-gardens, poultries, dairy, live-stock breeding etc. As per the amendment, under section 3A, all rights and interests of land coming within the purview of the West Bengal Non-Agricultural Tenancy Act, 1949 got vested to the State with effect from 1980. Typical to the characteristic of the state, majority of the land holding in the Darjiling district also falls under Marginal category (83.00 per cent). Out of total 1,03,697 holdings in the district Small and Semi-Medium category holdings comprises of 16,851 (16.25 per cent). The Size-Class wise number of Holdings in the district as on latest available data are provided in the following table :

#### **Size-Class wise number of Land Holdings in District Darjiling**

<b>Category</b>	<b>Classification Limits (in hectares)</b>	<b>No. of Holdings as on 2005-06</b>
Marginal	Below 1.0 Ha	86284
Small	≥ 1.0 Ha but <2.0 Ha	13044
Semi-medium	≥ 2.0 Ha but <4.0 Ha	3807
Medium	≥ 4.0 Ha but < 10.0 Ha	411
Large	≥ 10.0 Ha (including Institutional Holdings)	151
<b>Total</b>		<b>103697</b>

*(Source : District Statistical Hand Book, Darjeeling, 2010-11)*

**(vi) Agriculture :** District Darjiling, owing to its diverse geo-morphological conditions, has different agro-climatic conditions. The highest altitude are covered with snow almost through-out the year and are unsuitable for crop cultivation. The lower hills are mainly used for plantation crops like Tea, Cinchona and Rubber.

Darjiling district is also famous for variety of fruits and vegetables grown at different elevations. Pineapples are the highest growing fruit variety in the district with an annual production of 1,31,900 Metric Tonnes in 2010-11. Darjiling Orange is also a distinguished variety of fruit; famous for its juiciness and texture. The production of Darjiling Mandarin Oranges and other variety of Citrus fruits are around 37,770 Metric Tonnes as on 2010-11. Banana, Papaya, Jackfruit, Guava, Lychee, Mango and Jackfruit

are the other major varieties of fruits cultivated in Darjiling depending upon the quality of land and topography. The plain-lands under the Tarai and Dooars region are favourable for cultivation of rice, jute and potato. Maize (Corn) and ginger are cultivated primarily in the sloping lands at the foot of the hills. Organised sugarcane cultivation in the district has been accelerated in recent years (after 2006-07). Among the vegetables, production of Cucurbits like Squash, Pumpkin, Zucchini, Gourds etc. are maximum in the district, followed by Cabbage, Cauliflower, Tomato, Bringal etc. The annual production of important food-grains, fibres, Other Miscellaneous crops, fruits and vegetables etc. for the year 2010-11 are shown in the following table:

**Annual production of Food-grains, Fibres, Other Miscellaneous Crops, Fruits and Vegetables in Darjiling District for 2010-11**

*(Production in Thousand Metric Tonnes)*

Item	Production	Item	Production
Rice	77.80	Cucurbits	81.37
Potato	126.70	Pineapple	131.90
Wheat	3.50	Mandarin Orange	36.53
Maize	40.80	Cabbage	30.50
Jute	30.20	Cauliflower	26.97
Radish	9.73	Brinjal	20.64
Sugarcane	0.30	Tomato	14.66
Chillies (dry)	0.60	Peas	12.59
Ginger	6.90	Ladies Finger	6.23
Jackfruit	2.57	Papaya	3.01
Banana	3.94	Guava	1.45

*(Source : District Statistical Hand Book, Darjeeling, 2010-11)*

The production of Tea in the Plantations of Darjiling district is discussed separately under the 'Heading Tea Industry of Darjiling District'. Among flowers, Rose, Chrysanthemum, Gladiolus, Tuberoses, Marigold, Jasmine are the major types of flowers cultivated in Darjiling district.

**(vii) Irrigation :** Since the advent of modern cultivation in district Darjiling during the 1840s, irrigation became an important and integral part of the agricultural activity. Although the entire district is highly rain-fed, due to typical characteristic of the soil, the agricultural fields are to be watered artificially. Initially, water from the rivers and small springs called Jhora's were used to water the fields. At present, the major sources of irrigation in district Darjiling are Canals made by Government, Shallow Tube Wells, Open Dug Wells, River Lift irrigation from the numerous rivulets and springs coming down from the Himalayas.

In the plains under Siliguri Sub-division also, the River Lift irrigation is most important source of irrigated water. Beside this, the traditional method of cutting small water channels from the nearby rivers and harvested streams from the adjacent hills to water the agricultural lands are also practiced. The details of type of irrigation methods adopted in the district vis-à-vis the area under respective type of irrigation method expressed in hectares (Ha) are given below :

**Area Irrigated by different sources in Darjiling District**

Year	Govt. Canal	Shallow Tube Well		River Lift Irrigation		Open Dug Well		Others		Total
	Area irrigated ('000 Ha)	Area irrigated ('000 Ha)	No.	Area irrigated ('000 Ha)	No.	Area irrigated ('000 Ha)	No.	Area irrigated ('000 Ha)	No.	Area irrigated ('000 Ha)
2006-07	4.88	2.23	588	4.16	128	0.17	48	0.04	6	11.48
2007-08	7.68	2.78	729	4.22	146	0.13	36	0.47	31	15.28
2008-09	5.94	0.62	156	0.14	7	0.18	59	0.40	20	7.28
2009-10	4.10	0.39	98	0.16	8	0.18	60	---	---	4.83
2010-11	2.83	0.39	98	0.16	8	0.18	60	---	---	3.56

*(Source: District Statistical Hand Book, Darjeeling, 2010-11)*

**(viii) Animal Husbandry :** The animal husbandry and livestock management in the district is governed by the Department of Animal Resources Development, Government of West Bengal and its Directorates. Raising and breeding of the animals and poultry are of utmost importance to the rural poor for socio-economic inclusion, better nourishment and financial upliftment, especially for the small or marginal farmers, physically challenged labourers or poor females headed households. Among the Live-stock, mainly, Cattle, Buffaloes, Sheep, Goats, Pigs, Horses and Ponies are raised and bred in the district and Poultry includes Fowls, Ducks etc. Under the Directorate of Animal Resources and Animal Health, there are three types of farms, namely:

**(a) Fodder Farm :** (i) Pedong Fodder Farm (ii) Dungra Fodder Farm

**(b) Poultry Farm :** (i) PMC, Kurseong, Darjiling District

**(c) Cattle Farm :** (i) Dairy Development Farm, St. Mary's Darjiling

Under the Directorate of Dairy Development, Feeder-cum-Balancing Dairy is functioning at Matigara, Siliguri which primarily caters supply of milk (including processed milk) at the Siliguri Sub-division area under district Darjiling. The scenario of Live-Stock and Poultry in district Darjiling as per the latest available data is given in the following Table:

**Status of Live-stock and Poultry in Darjiling District**

(In Number)

Category	Year	
	1997	2007
<b>Live-Stock</b>		
1 Cattle	239406	288445
2 Buffaloes	10538	6418
3 Sheep	6409	895
4 Goats	294137	248398
5 Horses and Ponies	8118	621
6 Pigs	61205	75454
7 Other Live-Stock	NA	74833
<b>Total Live-Stock</b>	<b>619813</b>	<b>695064</b>
<b>Poultry</b>		
1 Fowls	668160	923940
2 Ducks	28876	28848
3 Others	113	244
<b>Total Poultry</b>	<b>697149</b>	<b>953032</b>

(Source : District Statistical Hand Book, Darjeeling, 2010-11)

**(ix) Fishery :** Although numerous rivers, rivulets and streams flow through Darjiling district, due its hilly terrain and shallow depth of waterbodies, organised aqua-culture is not possible in most of the areas. However, in few lakes in the hills and in the Plains of Siliguri Sub-division, where the rivers are broader and deeper, some level of regular fishing activities take place. There were around 131 varieties of fish species found in the districts Darjiling and Jalpaiguri in 1937 (*ref. : Shaw and Shebbeare*). But recent studies show that due to lack of proper conservation activities, flash flood in Himalayan rivers, massive deforestation and degradation of water quality due to various reasons has substantially reduced the availability of freshwater fishes in the district. From the work of Paul, Gupta and Banerjee in 2009, only 71 species of fishes could be identified out of which 9 comes under endangered and critically endangered category and 14 species are vulnerable. Thus, despite substantial governmental monetary intervention, the fish production in Darjiling has not reaped its expected momentum.

From the aspect of commercial fishery, as per District Statistical Hand Book, Darjeeling in the year 2010-11, annual production of fish in district Darjiling was around 17,916 quintal and 258 hectare area was under effective pisciculture. *Chela, Joia, Boroli, Koksa, Beki-chela, Katli, Puntti, Sworno-Puntti, Khorke, Tengra, Golsa Tengra, Pabda, Singi, Koi, Chanda, Tepa, Khoira* etc. are the important varieties of local fishes found in the waterbodies of Darjiling district.

**(x) Industry :** There are no Large-Scale or Heavy industrial units in Darjiling. Historically, production of tea from the plantations in and around the district has remained the largest industrial activity. In later years, several MSME (Micro, Small and Medium Enterprises) and SSI (Small Scale Industries) units have emerged in the district industrial scenario.

In the following Table, the industrial group wise distribution of factory units in the district Darjiling is depicted (for the Financial Year 2008-09) which shows, out of 178 industrial units in the district, production of food products has the largest number of units with 154.

<b>Industrial Category as per NIC 2008 with NIC codes shown in bracket</b>	<b>No. of factories</b>	<b>No. of Employees</b>	<b>Net value added (Rs. in Lakh)</b>	<b>Net income (Rs. in Lakh)</b>
Manufacture of Food Products (10)	154	9917	16156	12326
Manufacture of Beverages (11)	1	56	81	77
Manufacture of Wood and Products of Wood and Cork, except Furniture; Manufacture of Articles of Straw and Plaiting Materials (16)	4	60	114	105
Manufacture of Paper and Paper Products (17)	2	99	-734	-861
Manufacture of Chemicals and Chemical Products (20)	1	106	108	38
Manufacture of Rubber and Plastics Products (22)	2	37	44	33
Manufacture of other Non-metallic Mineral Products (23)	1	18	5	5
Manufacture of Basic Metals (24)	5	263	5366	5091
Manufacture of Fabricated Metal Products, except Machinery and Equipment (25)	3	184	95	83
Manufacture of Machinery and Equipment not classified elsewhere (28)	1	15	39	31
Wholesale and Retail Trade and Repair of Motor Vehicles and Motorcycles (45)	4	98	134	52
<b>All Industry :</b>	<b>178</b>	<b>10853</b>	<b>21408</b>	<b>16980</b>

(Source : District Statistical Hand Book, Darjeeling, 2010-11)

In the category of Micro, Small and Medium Enterprises and Artisan Units in the district Darjiling, there are a total of 13 Units presently functioning in the district whose category wise distribution are as follows :

<b>Industrial Category as per NIC 2008 with NIC codes shown in bracket</b>	<b>Number of Units</b>
Leather Based (NIC Code -15)	7
Chemical/Chemical Based Products (NIC Code -20)	4
Rubber, Plastic & Petro Based (NIC Code -22)	1
Electrical Machinery and Transport Equipment (NIC Code -27 & 29)	1

(Source : Brief industrial Profile of Darjeeling district West Bengal, Min. of MSME, Govt. of India)

MSME (Micro, Small and Medium Enterprises) Industrial projects implemented in the district Darjiling in 2009 and 2010 are as follows :

#### **Status of Micro, Small and Medium Enterprises in Darjiling District**

<b>Year</b>	<b>No. of Units</b>	<b>Investment (In Rupees Cr.)</b>
2009	10	8.07
2010	2	6.16

(Source : Brief Industrial Profile of Darjeeling district West Bengal, Min. of MSME, Govt. of India)

On the other hand, out of the 10,853 industrial workers in the district, Small Scale Industries (SSI units) create maximum employment generation by employing more than 90 per cent share. The details of number of Small Scale Industrial Units registered with the Directorate of Cottage and Small Scale Industries with corresponding employment is given in the following Table :

### Status of Cottage and Small Scale Industries in District Darjiling

Year	No. of Units		Employment	
	During the Year	Up to the year	During the Year	Up to the year
2007-08	283	797	2058	5334
2008-09	132	929	1123	6457
2009-10	185	1114	1929	8386
2010-11	179	1293	1414	9800

*(Source : District Statistical Hand Book, Darjeeling, 2010-11)*

**(xi) Tea Industry of Darjiling District (Darjeeling Tea) :** The plantation of Tea in district Darjiling is as old as the history of the Darjiling town itself. Tea plantation in the district started in a commercial basis during the earliest years of establishment of British colonies in the district in 1830s and propagated by the British Officer, Sir Arthur Campbell, primarily with an objective to reduce the monopoly of the Chinese tea merchants. Although, the plantation of Assam tea started few decades earlier, it was the 'Darjeeling Tea' that received the iconic status due to its significant aroma, taste and colour. In order to encourage the tea plantation in and around Darjiling, the Britishers distributed saplings and seeds from the Government nurseries. As a result of this encouragement, the tea production in the district increased manifold and by the advent of twentieth century, Darjeeling tea became world famous as the most exotically flavoured and finest tea and has got the status of 'Champagne of Tea'. To preserve this status of the tea grown in the plantations of Darjiling district, Darjeeling tea became the first Indian product to be marked with the 'Geographical Indication (GI) tag in 2003' as per Geographical Indications of Goods (Registration & Protection Act, 1999). Following the enactment of this act, the rights are protected by the Tea Board of India and the Ministry of Commerce of Government of India under the norms of the Trade Related Intellectual Property Rights (TRIPS) Agreement of the World Trade Organisation. As per the definition, "Darjeeling Tea" can only refer to tea that has been cultivated, grown, produced, manufactured and processed in tea gardens in few specific hilly areas of the district. At present there are 87 Tea Gardens in the district covered under this GI Tag. As per the report of the Tea Board of India, as on the end of 2013, an area of 17,820 Hectares in the hills are included under the Darjeeling Tea plantation with annual production of 8.91 million kg.

Apart from the hills, tea plantations in Darjiling are also spread over the plains of Tarai and Dooars region where tea varieties other the GI marked Darjeeling Tea, like Assam tea are produced. If the production of all variants of teas is summed up, the overall annual tea production in the district exceeds 10 million kg, which, can easily be inferred as one of the primary economically productive activity of the district. As per the reports of the District Statistical Hand Book, Darjeeling, 2010-11, the number of persons directly employed for Tea plantations in district Darjiling is 51,091 (data for 52 Gardens). However, much larger population are indirectly dependent on the Tea industry in the district.

**(xii) Trade and Commerce :** The largest item of trade in district Darjiling, both in terms of volume and employment generation is Tea. Darjeeling Tea is exported all over the world has always been critically acclaimed among the tea lovers. However, India is the largest tea-consuming nation in the world and the major proportion of the domestic tea production is consumed inside the country. Thus, the district tea production of more than 10,000 Metric Tonnes per annum, is mainly consumed in other parts of the country and the rest is exported. The Tea-Trade in the district is governed by the Tea Board of India. The second major occupation driving force in Darjiling district is tourism. Since its establishment of 1830s, Darjiling has been one of the most chosen tourist places in the country. Almost all important places of the Darjiling district earn substantial revenue from tourism. Darjiling Town, Kalimpong, Kurseong, Sandakphu, Phalut etc. are some major points of tourist destination. In recent years, besides existing Tourist places, tourism activity in the form of 'home-stay' are gaining tremendous boost. Darjiling Orange (also known as Darjiling Mandarin Orange) is also another important produce of financial importance of the district.

**(xiii) Transport :** Despite a hilly terrain and high altitude, district Darjiling has a very wide spread road-network covering almost all areas of the district. Since the expansion of British territory in the early Nineteenth Century across the area, structured transformation of the hilly rural roads to metalled and non-metalled road took place and within the end of Nineteenth Century, owing to the important strategic location, far-flung places of the district were well connected with district Head Quarter at Darjiling Town. Till date the most famous and prominent mode of transport in the district is the Darjeeling Himalayan Railway (The Toy Train of Darjiling). Established in 1881, with primary purpose of transporting Darjeeling Tea from the Tea-Gardens in Hills to Kolkata, which was as important Port City of Nineteenth Century. Subsequent to Indian independence, it came under the control of Indian Government in 1948. In 1999, the Darjeeling Himalayan Railway (DHR) was included in the list of World Heritage Site by the UNESCO World Heritage Convention on the following grounds :

- (a) The Darjeeling Himalayan Railway is an outstanding example of the influence of an innovative transportation system on the social and economic development of a multi-cultural region, which was to serve as a model for similar developments in many parts of the world. (Criterion ii)
- (b) The development of railways in the 19th century had a profound influence on social and economic developments in many parts of the world. This process is illustrated in an exceptional and seminal fashion by the Darjeeling Himalayan Railway (Criterion iv)

Presently its journey starts from the New Jalpaiguri Railway Station near Siliguri and stretches upto Darjiling Town travelling a distance of 78 Kilometres. In the journey the elevation level changes from 100 Metres above sea level to 2,200 Metres. However, owing to the factors like steep changes in elevation, existence of several Loops in the path and a journey through a landslide prone path, the services in the complete route is hindered.

The Road network of district Darjiling is well built and several National and State Highways pass through the district. NH-31, NH-31A, NH-31C and NH-110 crosses the district and important locations are connected by SH-12 and SH-12A beside numerous medium, small and minor road networks. The length of Road network maintained by P.W.D., DCAHC, Siliguri Mahakuma Parishad and Prime Minister's Gram Sarak Yojana exceeds 4,100 Kilometres. Beside these, the Urban Local Bodies (ULB) have also separate road maintenance, the detailed of which is given below :

**Length of Roads maintained by Municipalities and Municipal Corporations of Darjiling District 2010-11** (In Kilometres)

Year	Surfaced	Un-surfaced	Total
Darjiling (M)	62.50	17.40	79.90
Kalimpong (M)	77.00	5.60	82.60
Kurseong (M)	10.30	11.70	22.00
Mirik (M)	23.95	1.00	24.95
Siliguri (M. Corp (Part))*	556.05*	76.23*	632.45*

\*Excluding the roads under 14 wards of Siliguri (M. Corp.) which falls under District Jalpaiguri

(Source : District Statistical Hand Book, Darjeeling, 2010-11)

The details of Registered Motors Vehicles of Darjiling district in the last five years are given below.

**Number of Registered Motor Vehicles in Darjiling District**

Year (as on 31st March)	Goods Vehicles	Motor car & Jeep	Motor cycle & Scooter	Taxi & Contract Carriage	Auto Rick- shaw	Mini Bus	Stage Carriage	Tractor & Trailer	Others	Total
2007	11176	40448	95268	7580	1183	1150	1569	1452	1024	160850
2008	15556	57019	132959	10662	1529	1621	1687	2094	1486	224613
2009	16872	57216	133209	10912	1529	1621	2037	2094	1486	226976
2010	18142	60372	142833	11012	1625	1640	2063	2104	1559	241350
2011	19694	64230	154596	11135	1742	1664	2094	2117	1649	258921

(Source : District Statistical Hand Book, Darjeeling, 2010-11)

**(xiv) Electricity and Power :** The oldest Hydro-Electric power plant in India is located in district Darjiling at a distance of 12 kilometres from the Darjeeling town is known as Sidrapong Hydel Power Station. The Hydel Power plant at Sidrapong became operational in the year 1896 and is located at an elevation 1,100 Metres from the mean sea level. The Power Plant came under the control of State-run West Bengal State Electricity Board from 1978 and presently beside river Great Rangeet, three river streams named Kotwali, Hospital and Barbatia feed the power plant. The status important hydel power projects of Darjiling district are depicted in the following Table :

Name of the Project	Operational Status
51 MW Rammam Hydel Project Stage-II	In Operation
27 MW Jaldhaka Hydel Project Stage-I and II	In Intermittent Operation
Teesta Canal Fall Hydel Project	In Operation
Fazi Jhora- 2.448 MW, Rinchington-2 MW, Little Rangeet-2 MW, Sidrapong- 0.6 MW	In Operation

(Source : Website of West Bengal State Electricity Distribution Company Ltd., Report on Hydel Projects)

The status of electricity consumption for last five years in district Darjiling is given in the following Table :

### Consumption of Electricity by different sectors in Darjiling District

(In Thousand K.W.H)

Year	Domes- tic	Commer- cial	Indus- trial	Public lighting	Agricultural irrigation & dewatering	Public Water Works & Sewerage Pump	Railway Traction & Non-Traction	Miscella- neous	Total
2006-07	340112	181301	29418	4540	700	187	---	14242	570500
2007-08	189367	189209	155633	6450	---	1788	---	---	542447
2008-09	190712	90047	16325	2970	---	1297	---	48894	350245
2009-10	305511	69882	27735	11721	7	3021	218	8828	426923
2010-11	324523	122253	29936	12660	7	20788	226	16978	527371

(Source : District Statistical Hand Book, Darjeeling, 2010-11)

**Gram Panchayet :** District Darjiling has a unique system of local self-governance in the form of Gram Panchayets, different from all other districts of West Bengal. The usual three tier Panchayet System, like other districts, is existing only in the four C.D. Blocks of Darjiling district under the Siliguri Sub-division. Geographically, these are lying in the plains of Tarai and Doars area at the Southern part of the district and include C.D. Blocks Matigara, Naxalbari, Phansidewa and Kharibari. In case of C.D. Blocks of Hill area viz. Darjeeling Pulbazar, Rangli Rangliot, Jorebunglow-Sukhiapokhri, Kalimpong-I, Kalimpong-II, Gorubathan, Mirik and Kurseong; the Panchayet system is single tier consisting of only Gram Panchayets without the other two tiers of Panchayet Samity and Zilla Parishad. Out of a total of 134 Gram Panchayets in district Darjiling, there is 22 Gram Panchayets in the Siliguri Sub-division under the three tier system. Rest 112 Gram Panchayets in the Hills (C.D. Blocks Darjeeling Pulbazar (23), Jorebunglow-Sukhiapokhari (16), Rangli-Rangliot (11), Kalimpong-I (18), Kalimpong-II (13), Gorubathan (11), Kurseong (14) and Mirik (6)) single tier system is prevalent.



---

## **Census and Non-Census Concepts & Definitions**

---



## Census Concepts and Definitions

**Building** : A 'Building' is generally a single structure on the ground. Usually a structure will have four walls and a roof. Sometimes it is made up of more than one component unit which are used or likely to be used as dwellings (residences) or establishments such as shops, business houses, offices, factories, workshops, work sheds, Schools, places of entertainment, places of worship, go-downs, stores etc. It is also possible that building which have component units may be used for a combination of purposes such as shop-cum-residence, workshop-cum-residence, office-cum-residence etc. But in some areas the very nature of construction of houses is such that there may not be any wall. Such is the case of conical structures where entrance is also provided but they may not have any walls. Therefore, such of the conical structures are also treated as separate buildings.

**Pucca Houses** : Houses, the walls and roof of which are made of permanent materials. The material of walls can be any one from the following, namely, Stones (duly packed with lime or cement mortar), G.I/metal/asbestos sheets, Burnt bricks, Cement bricks, Concrete. Roof may be made of from any one of the following materials, namely, Machine-made tiles, Cement tiles, Burnt bricks, Cement bricks, Stone, Slate, G.I/Metal/Asbestos sheets, Concrete. Such houses are treated as Pucca house.

**Kutch Houses** : Houses in which both walls and roof are made of materials, which have to be replaced frequently. Walls may be made from any one of the following temporary materials, namely, grass, un-burnt bricks, bamboos, mud, grass, reeds, thatch, plastic/polythene, loosed packed stone, etc. Such houses are treated as Kutch house.

**Dwelling Room** : A room is treated as a dwelling room if it has walls with a doorway and a roof and should be wide and long enough for a person to sleep in, i.e. it should have a length of not less than 2 meters and a breadth of at least 1.5 meters and a height of 2 meters. A dwelling room would include living room, bedroom, dining room, drawing room, study room, servant's room and other habitable rooms. Kitchen, bathroom, latrine, store room, passageway and verandah which are not normally usable for living are not considered as dwelling rooms. A room, used for multipurpose such as sleeping, sitting, dining, storing, cooking, etc., is regarded as a dwelling room. In a situation where a Census house is used as a shop or office, etc., and the household also stays in it then the room is not considered as a dwelling room. But if a garage or servant quarter is used by a servant and if she/ he also lives in it as a separate household then this has been considered as a dwelling room available to the servant's household. Tent or conical shaped hut if used for living by any household is also considered as dwelling room. A dwelling room, which is shared by more than one household, has not been counted for any of them. If two households have a dwelling room each but in addition also share a common dwelling room, then the common room has not been counted for either of the households.

**Census House** : A 'Census House' is a building or part of a building used or recognized as a separate unit because of having a separate main entrance from the road or common courtyard or staircase, etc. It may be occupied or vacant. It may be used for residential or non-residential purpose or both. If a building has a number of Flats or Blocks/Wings, which are independent of one another having separate entrances of their own from the road or a common staircase or a common courtyard leading to a main gate, these are considered as a separate Census house.

**Village** : The basic unit for rural areas is the revenue village, which has definite surveyed boundaries. The revenue village may comprise of one or more hamlets but the entire village is treated as one unit for presentation of data. In un-surveyed areas, like villages within forest areas, each habitation area with locally recognized boundaries is treated as one village.

**Rural-Urban area** : The data in the Census are presented separately for rural and urban areas. The unit of classification in this regard is 'town' for urban areas and 'village' for

rural areas. The urban area comprises two types of towns viz. Statutory towns and Census towns. In the Census of India 2011, the definition of urban area adopted is as follows :

(a) Statutory Towns : All places with a municipality, corporation, cantonment board or notified town area committee etc. are known as statutory towns.

(b) Census Towns : All other places satisfying the following three criteria simultaneously are treated as Census Towns.

i) A minimum population of 5,000;

ii) At least 75 per cent of male working population engaged in non-agricultural pursuits;  
and

iii) A density of population of at least 400 per sq. km. (1,000 per sq. mile)

For identification of places which would qualify to be classified as 'urban' all villages, which, as per the 2001 Census had a population of 4,000 and above, a population density of 400 persons per sq. km. and having at least 75 per cent of male working population engaged in non-agricultural activity were considered. To work out the proportion of male working population referred to above against b) (ii), the data relating to main workers were taken into account. In addition the above stated towns, urban areas also constitutes of OGs which are the parts of UAs.

**Urban Agglomeration** : An Urban Agglomeration is a continuous urban spread constituting a town and its adjoining urban outgrowths (OGs) or two or more physically contiguous towns together with or without urban outgrowths of such towns. In some cases, railway colonies, university campuses, port areas, military camps etc. may come up near a statutory town outside its statutory limits but within the revenue limits of a village or villages contiguous to the town. Each such individual area by itself may not satisfy the minimum population limit to qualify it to be treated as an independent urban unit but may qualify to be clubbed with the exiting town as their continuous urban spread (i.e. an Out Growth). Each such town together with its outgrowth (s) is treated as an integrated urban area and is designated as an 'Urban Agglomeration'. For the purpose of delineation of Urban Agglomerations during Census of India 2011, following criteria has been adopted:

(a) The core town or at least one of the constituent towns of an urban agglomeration should necessarily be a statutory town; and

(b) The total population of an Urban Agglomeration (i.e. all the constituents put together) should not be less than 20,000 as per the 2001 Census. In varying local conditions, there were similar other combinations which have been treated as urban agglomerations satisfying the basic condition of contiguity.

**Out Growth (OG)** : The outgrowth is a viable unit such as a village or a hamlet or an enumeration block and clearly identifiable in terms of its boundaries and location. While determining the outgrowth of a town, it has been ensured that it possesses the urban features in terms of infrastructure and amenities such as pucca roads, electricity, taps, drainage system for disposal of waste water etc. educational institutions, post offices, medical facilities, banks etc. and physically contiguous with the core town of the UA.

**City** : Towns with population of 100,000 and above are called cities.

**Household** : A 'household' is usually a group of persons who normally live together and take their meals from a common kitchen unless the exigencies of work prevent any of them from doing so. Persons in a household may be related or unrelated or a mix of both. However, if a group of unrelated persons live in a Census house but do not take their meals from the common kitchen, then they are not constituent of a common household. Each such person was to be treated as a separate household. The important link in finding out whether it was a household or not was a common kitchen/common cooking.

There may be one member households, two member households or multi-member households.

**Institutional Household :** A group of unrelated persons who live in an institution and take their meals from a common kitchen is called an Institutional Household. Examples of Institutional Households are boarding houses, messes, hostels, hotels, rescue homes, observation homes, beggar's homes, jails, ashrams, old age homes, children homes, orphanages, etc. To make the definition more clearly perceptible to the enumerators at the Census 2011, it was specifically mentioned that this category or households would cover only those households where a group of unrelated persons live in an institution and share a common kitchen.

**Houseless Household :** Households who do not live in buildings or Census houses but live in the open or roadside, pavements, in hume pipes, under flyovers and staircases, or in the open in places of worship, *mandaps*, railway platforms, etc., are treated as Houseless Households.

### **Scheduled Castes and Scheduled Tribes :**

The list of Scheduled Castes and Scheduled Tribes applicable for West Bengal is given hereunder :

#### **: List of Scheduled Castes (Census 2011) :**

- |  |                           |
|--|---------------------------|
| 1 Bagdi, Duley   | 2 Bahelia                 |
| 3 Baiti  | 4 Bantar                  |
| 5 Bauri  | 6 Beldar                  |
| 7 Bhogta   | 8 Bhuimali                |
| 9 Bhuiya   | 10 Bind                   |
| 11 Chamar, Charmakar, Mochi, Muchi, Rabidas, Ruidas, Rishi           |                           |
| 12 Chaupal   | 13 Dabgar                 |
| 14 Damai (Nepali)  | 15 Dhoba, Dhobi           |
| 16 Doai  | 17 Dom, Dhangad           |
| 18 Dosadh, Dusadh, Dhari, Dharhi                                     | 19 Ghasi                  |
| 20 Gonrhi  | 21 Halalkhor              |
| 22 Hari, Mehtar, Mehtor, Bhanghi, Balmiki                            | 23 Jalia Kaibartta        |
| 24 Jhalo-Malo, Malo  | 25 Kadar                  |
| 26 Kami (Nepali)   | 27 Kandra                 |
| 28 Kanjar  | 29 Kaora                  |
| 30 Karenga, Koranga  | 31 Kaur                   |
| 32 Keot, Keyot   | 33 Khaira                 |
| 34 Khatik  | 35 Koch                   |
| 36 Konai   | 37 Konwar                 |
| 38 Kotal   | 39 Kurariar               |
| 40 Lalbegi   | 41 Lohar                  |
| 42 Mahar   | 43 Mal                    |
| 44 Mallah  | 45 Musahar                |
| 46 Namasudra   | 47 Nat                    |
| 48 Nuniya  | 49 Paliya                 |
| 50 Pan, Sawasi   | 51 Pasi                   |
| 52 Patni   | 53 Pod, Poundra           |
| 54 Rajbanshi   | 55 Rajwar                 |
| 56 Sarki (Nepali)  | 57 Sunri (excluding Saha) |
| 58 Tiyar   | 59 Turi                   |
| 60 Chain (in Malda, Murshidabad, Nadia & Dakshin Dinajpur districts) |                           |

**: List of Scheduled Tribes (Census 2011) :**

1	Asur	2	Baiga
3	Bedia, Bediya	4	Bhumij
5	Bhutia, Sherpa, Toto, Dukpa, Kagatay, Tibetan, Yolmo		
6	Birhor	7	Birjia
8	Chakma	9	Chero
10	Chik Baraik	11	Garo
12	Gond	13	Gorait
14	Hajang	15	Ho
16	Karmali	17	Kharwar
18	Khond	19	Kisan
20	Kora	21	Korwa
22	Lepcha	23	Lodha, Kheria, Kharia
24	Lohara, Lohra, Lohar	25	Magh
26	Mahali	27	Mahli
28	Mal Pahariya	29	Mech
30	Mru	31	Munda
32	Nagesia	33	Oraon
34	Parhaiya	35	Rabha
36	Santal	37	Sauria Paharia
38	Savar	39	Limbu (Subba)
40	Tamang		

**Language and Mother Tongue :** As per the Census concept, each language is a group of mother tongues. The Census questionnaire collects information on the mother tongue of each person. Mother tongue is the language spoken in childhood by the person's mother to the person. If the mother died in infancy, the language mainly spoken in the person's home in childhood will be the mother tongue. In the case of infants and deaf mutes, the language usually spoken by the mother is considered as mother tongue. It is not necessary that the language spoken as mother tongue should have a script. The mother tongues returned by the respondents in Census are classified and grouped under appropriate languages according to their linguistic characteristics.

**Literate :** A person aged 7 years and above who can both read and write with understanding in any language is taken as literate. A person who can only read but cannot write is not literate. It is not necessary that to be considered as literate, a person should have received any formal education or passed any minimum educational standard. Literacy could have been achieved through adult literacy classes or through any non-formal educational system. People who are blind and can read in Braille are treated as literates.

**Literacy Rate :** Literacy rate of the population is defined as the percentage of literates in the age-group seven years and above. For different age-groups the percentage of literates in that age-group gives the literacy rate.

**Educational level :** The highest level of education a person has completed.

**Work :** Work is defined as participation in any economically productive activity with or without compensation, wages or profit. Such participation may be physical and/or mental in nature. Work involves not only actual work but also includes effective supervision and direction of work. It even includes part time help or unpaid work on farm, family enterprise or in any other economic activity. All persons engaged in 'work' as defined above are workers. The main point to note is that the activity should be economically productive. Reference period for determining a person as worker and non-worker is one year preceding the date of enumeration.

**Main Worker** : A person who has worked for major part of the reference period (i.e. six months or more during the last one year preceding the date of enumeration) in any economically productive activity is termed as 'main worker'.

**Marginal Worker** : A person who worked for 3 months or less but less than six months of the reference period (i.e. in the last one year preceding the date of enumeration) in any economic activity is termed as 'marginal worker'.

**Non-Worker** : A person who has not worked at all in any economically productive activity during the reference period (i.e. last one year preceding the date of enumeration) is termed as 'non-worker'.

**Cultivator** : For purposes of the Census, a person is classified as cultivator if he or she is engaged in cultivation of land owned or from government or from private persons or institutions for payment in money, kind or share. Cultivation also includes effective supervision or direction in cultivation. Cultivation involves ploughing, sowing, harvesting and production of cereals and millet crops such as wheat, paddy, *jowar*, *bajra*, *ragi*, etc., and other crops such as sugarcane, tobacco, ground-nuts, tapioca, etc., and pulses, raw jute and kindred fiber crop, cotton, cinchona and other medicinal plants, fruit growing, vegetable growing or keeping orchards or groves, etc. Cultivation does not include the plantation crops like – tea, coffee, rubber, coconut and betel nuts (*areca*). The workers engaged in Plantation crops are recorded under "other workers".

**Agricultural Labourer** : A person who works on another person's land for wages in cash or kind or share is regarded as an agricultural labourer. She/he has no risk in the cultivation, but merely works on another person's land for wages. An agricultural labourer has no right of lease or contract on land on which she/he works.

**Household Industry Worker** : Household industry is defined as an industry conducted by one or more members of the household at home or within the village in rural areas and only within the precincts of the house where the household lives in urban areas. The larger proportion of workers in household industry should consist of members of the household. The industry should not be run on the scale of a registered factory which would qualify or has to be registered under the Indian Factories Act and should be engaged in manufacturing, processing, servicing and repairs of goods. The activity relate to production, processing, servicing, repairing or making and selling of goods. It does not include professions such as a pleader, Doctor, Musician, Dancer, Waterman, Astrologer, Dhobi, Barber, etc. or merely trade or business, even if such professions, trade or services are run at home by members of the household.

**Other Worker** : A person, who has been engaged in some economic activity during the last year of reference period but not as a cultivator or agricultural labourer or worker in Household Industry. The type of workers that come under this category include all government servants, municipal employees, teachers, factory workers, plantation workers, those engaged in trade, commerce, business, transport, banking, mining, construction, political or social work, priests, entertainment artists, etc. In fact, all those workers other than cultivators or agricultural labourers or household industry workers are 'Other Workers'.

**Work Participation Rate** : Percentage of Workers (Main+Marginal) to total population.

**Population Density** : Population density is the number of persons inhabited per square kilometer of the area.

**Age** : Age is measured in terms of the completed number of years.

**Sex Ratio** : Number of females per 1,000 males in a population.

## **Non-Census Concepts and Definitions**

**Civic status of urban units :** Civic Status of a town/city is determined on the basis of Civic Administrative Authority of the town e.g., Municipal Corporation/Corporation, Municipal Committee/Municipal council, Municipality etc.

**Size class of U.A./town :** Size-class of U.A./Town is based on the population size of the U.A./City/Town.

U.A.s/Towns with 100,000 and above population is classified as Class I U.A.s/Towns. Towns with 50,000 to 99,999 population are classified as Class II towns, 20,000 to 49,999 population are Class III towns, population with 10,000 to 19,999 are Class IV towns, population with 5,000 and 9,999 are Class V towns and towns with less than 5,000 population are Class VI towns.

**Slum area :** The Slum Areas (Improvement and Clearance) Act, 1956, which was enacted by the Central Government defined slums as (a) Areas where buildings are in any respect unfit for human habitation; or (b) are by reasons of dilapidation, overcrowding, faulty arrangement and design of such buildings, narrowness or faulty arrangement of streets, lack of ventilation, light or sanitation facilities, or any combination of these factors, are detrimental to safety, health or morals.

**Mega City :** The concept of 'Mega City' is a recent phenomenon in the Urban Sociology and is defined in term of metropolitan city in the form of large size, problem of management of civic amenities and capacity to absorb the relatively high growth of population. Indian Census in 1991 treated the population size of 5 million and above as the cutoff point to identify a place as the Mega City. Whereas, for the purpose of inclusion in Centrally Sponsored Scheme for Infrastructure Development in Mega Cities the Ministry of Urban Affairs and employment, Department of Urban Development adopted the criteria of 4 million and above population as per 1991 Census for Mega Cities. In 2001 Census, cities with 10 million and above population have been treated as Mega Cities and the same criteria of population have been adopted in 2011 Census.

### **Concepts used in VD and TD of DCHB :**

**1. Educational Amenities :** The type of different educational facilities available in the village is given in numbers. Both Government and private educational facilities/institutions are considered for this-purpose. If there are composite schools like Middle schools with Primary classes, or Secondary schools with middle classes, these are included in the number of Primary and Middle schools respectively. For example, if in a village there are two Primary schools and one Middle school with primary classes, the number of Primary schools in the village are given as three and that of Middle school as one even though there may be only three educational institutions. So also in case of Secondary schools. For better understanding, the distinctiveness of different types of schools is depicted hereunder :

**1.1 Pre-primary (PP) :** Now-a-days, the children are sent to schools at a very early stage. Lot of pre-primary schools, private schools in particular, has come up in villages and towns. These may or may not be recognized by the competent authorities. Even many Secondary schools have classes starting from preprimary level. Pre-primary classes include Nursery, K.G., Pre-basic, Play school, etc.

**1.2 Primary School (P) :** Schools providing education from Standard 1 and upward up to and inclusive of Standard V are classified as Primary Schools.

**1.3 Middle School (M) :** Schools providing education from Standard VI and upward up to and inclusive of Standard VIII are classified as Middle Schools. A School with Class 1 to VIII is treated as two units, i.e. one Primary School and one Middle School.

**1.4 Secondary School (S) :** Schools providing education from Standard IX and upwards up to and inclusive of Standard X are classified as Secondary Schools. A composite school



with 1 to X standard is treated as three separate units and counted separately under the categories of Primary School, Middle School and Secondary School.

**1.5 Senior Secondary School (SS) :** Schools and colleges that provide education for Standards XI and XII and first and second year of the Pre-University Course fall under this category. There are Senior Secondary Schools with Standard I and upwards up to Standard XII.

#### **1.6. Degree College :**

**(i) Arts/Science/Commerce :** These are all educational institutions that provide post-PUC level education leading to University degree/diploma in any subject or combination of subjects and also post-graduate levels of education. The college offering courses in Arts, Science or Commerce either separately or in combination are covered under this category.

**(ii) Engineering College (E) :** It is a graduate/post-graduate degree college providing Bachelor of Engineering (BE) or Bachelor of Technology (B. Tech.) or post-graduate engineering degrees like M. Tech.

**(iii) Medical Colleges :** These are graduate/post-graduate degree colleges providing MBBS or equivalent degree in alternative medicine like Ayurveda, Unani, Homeopathy etc. or post-graduate medical degrees like M.D or equivalent in the above branches of medicine.

**1.7. Management College/Institute (MI) :** It offers courses like Diploma in Management, Post-Graduate Diploma in Management, Masters of Business Administration (MBA) and specializations in different disciplines of Management like Marketing, Human Resources Development (HRD) etc.

**1.8. Polytechnic (Pt) :** An Institution providing certificate/diploma (not equivalent to degree) in any technical subject like engineering, vocational courses like embroidery, fashion designing etc. It may be Government or Private.

**1.9. Vocational School/ITI :** It is a vocational training institute imparting trainings in specific fields acquiring necessary skill, which will make the trainees employable or create them opportunities of self-employment. Trainings offered by Industrial Training Institutes (ITI) fall under this category.

**1.10. Non-formal Education/Training Centre (NFTC) :** Non-vocational education centers, established by the Central and State Governments provide educational facilities to the interested persons irrespective of educational qualification, and age. These education centers are open to all.

**1.11. Special School for Disabled :** There are Government and Government recognized institutions/organizations engaged for providing education to different groups of disabled persons.

## **2. Medical Facilities :**

**2.1 Hospital-Allopathic and Hospital-Alternative medicine :** A hospital is an Institution, where sick or injured are given medical or surgical care. Bed strength differs from hospital to hospital ranging from 31 to 500 depending upon whether these are sub-district, sub-divisional or district hospitals. If there are hospitals providing facilities under different systems of medicines such as, Allopathy, Ayurveda, Unani and Homeopathy etc. these details are given separately.

**(a) Allopathy :** The system of medical practice, which treats disease by the use of remedies which produce effects different from those produced by the disease under treatment.

**(b) Ayurveda :** Ayurveda means 'Science of life'. The philosophy of Ayurveda is based on the theory of *Pancha Mahabhootas* (Five elements) of which all the objects and living bodies are composed of. The combinations of these five elements are represented in the

form of Tridosha : Vata, Pitta and Kapha. These three 'doshas' are physiological entities of living beings. Ayurveda developed into eight distinct specialities, i.e., Internal Medicine, Pediatrics, Psychiatry, Eye and ENT, Surgery, Toxicology, Geriatrics and Science of virility. Two types of treatments, Preventive and Curative, are given in Ayurveda.

**(c) Unani** : Treatment of Unani consists of three components, namely, preventive, promotive and curative. Unani system of medicine has been found to be efficacious in conditions like Rheumatic Arthritis. Jaundice, Filariasis, Eczema, Sinusitis and Bronchial Asthma. For the prevention of the disease and promotion of health, the Unani System emphasizes six essentials: pure air, food and water, physical movement and rest, psychic movement and rest, sleep and wakefulness and retention of useful materials and evacuation of waste materials from the body.

**(d) Homoeopathy** : Treatment in Homoeopathy, which is holistic in nature, focuses on an individual's response to a specific environment. Homoeopathic medicines are prepared mainly from natural substances such as plant products, minerals and animal sources. Homoeopathic medicines do not have any toxic, poisonous or side effects. Homoeopathic treatment is economical as well and has a very broad public acceptance.

**2.2 Community Health Centre (CHC)** : Community Health Centres are designed to provide referral health care for cases from PHC and those in need of specialist health care approaching the CHC directly. 4 PHCs are included under each CHC thus catering approximately 80,000 populations in tribal/hilly areas and 1,20,000 populations for plain areas. CHC is a 30 bedded hospital providing specialist care in Medicine, Obstetrics and Gynaecology, Surgery and Paediatrics.

**2.3 Primary Health Centre (PHC)** : A Primary Health Centre is the first contact point between a village community and the Government medical officer. A PHC covers a population of 20,000 in hilly, tribal or difficult areas and 30,000 populations in plain areas with 4-6 indoor/observation beds. It acts as a referral unit for 6 sub-centres. It has a medical officer and para medical staff.

**2.4 Primary Health Sub-Centre (PHS)** : A Primary Health Sub-centre is the first contact point between the primary health care system and the community. As per the population norms, one PHS is established for every 5,000 population in plain areas and 3,000 populations in hilly/tribal/desert areas. Each PHS has a sanctioned strength of one male and one female health worker.

**2.5 Maternity and Child Welfare Centre (MCW)** : It provides pre-natal and post-natal services for both mother and child. The services include regular check-up of pregnant women, giving folic tablets, counseling, delivery, immunization of children with check-up etc.

**2.6 TB Clinic (TBC)** : The diagnosis and treatment of TB are functions of the general health services and hence it is a part and parcel of Primary Health Care. Specialized units such as the District Tuberculosis Centre (DTC) act as referral centres. TB clinics are established by the Government of India under the National Tuberculosis Control Programme and implemented through a network of DTC. The DTC is the nodal point for TB control activities in the district and it also functions as a specialized referral centre. The functions of sub-district level Tuberculosis Unit (TU) are implementation, monitoring and supervision of TB control activities in its designated geographical areas.

**2.7 Health Centre** : Clinic where medicine and medical supplies are dispensed. It has no in-patient facility. A clinic (or an outpatient clinic) is a small private or public health facility that is devoted to the care of outpatients, often in a community, in contrast to larger hospitals, which also treat inpatients.

**2.8 Dispensary** : Place where patients are treated and medicines provided but with no in-patient facility. Immunizations, MCH Services and sometimes pathological tests are carried out here. It may be of allopathic or any alternative medicine.

**2.9 Veterinary Hospital :** Mostly run by the State Government or local body for treatment and preventive measures against diseases of domestic animals like cows, buffaloes etc. in rural areas.

**2.10 Mobile Health Clinic :** These are Mobile vans well equipped with a range of health services to villages located far away from the CHCs, PHCs or any public health sources. The vans visit villages on designated days to deliver the health care services. The services generally offered are OPD, ante-natal and post-natal, B.P. examination, X-ray, ECG, Immunization, First Aid etc.

**2.11 Family Welfare Centre :** Check-up and counseling is provided to the pregnant and married women regarding small family norm and devices for having a small family. Temporary and permanent contraceptive devices are provided here.

**2.12 Nursing Home :** A nursing home is a long-term care facility licensed by the state that offers 24-hour room and board and health care services including basic and skilled nursing care, rehabilitation and a full range of other therapies., treatments and programs to old and sick people. The difference between a hospital and a nursing home is that a nursing home gives importance to convalescence from a disease while a hospital gives medical treatment for the disease.

**2.13 Medicine Shop :** A shop which sells drugs and medicines of any system of medicine viz. allopathic, homeopathic, ayurvedic or unani medicines, is considered as a medicine shop. Sometimes some shops and Paan shops also keep ordinary medicines, like Crocin, Burnol etc. These shops are not taken as medicine shops.

**3. Drinking water :** The following are the main source of drinking water facility(ies) available in the village.

**3.1 Tap Water-treated :** This source of drinking water refers to a source of drinking water which is provided to the villagers through pipes within their premises or to the villagers through common taps (public taps/community water points) by the Government departments, local bodies, panchayats, public or private estate agencies, etc. after treatment. Such a source is treated as 'Tap water from treated source'.

**3.2 Tap Water-un-treated :** If the villagers are drawing drinking water through pipes either directly from a well or bore well or after pumping the well or tube well water, or the water is supplied through pipes to the households of the village or through public taps without treatment. Such a source is treated as 'Tap water from un-treated source'.

**3.3 Covered Well (CW) :** A well that is (1) covered on sides from run-off water (i.e. excess water from rain, snowmelt or other sources flows over the land) through a wall lining or casting that is raised above ground level on a platform that diverts spilled water away from the well and (2) covered so that bird droppings and animals cannot fall down the hole. It is considered as covered well.

**3.4 Un-covered Well (UW) :** A well which is (1) un-covered on sides from runoff water, (2) un-covered from bird droppings and animals; or (3) both.

**3.5 Hand Pump (HP) :** Hand pump means where ground water is taken out manually by operating a hand pump.

**3.6 Tube Well/Borehole (TW) :** Tube well denotes the ground water source from where ground water is taken out through electrical or diesel pump. Spring, River/Canal, Tank/Pond/Lark are self-explanatory.

**4. Community Toilet Complex :** Community Toilet may be constructed and maintained by Gram Panchayats or Private NGOs like Sulabh Sauchalaya or likes.

**5. Rural Sanitary Mart or Sanitary Hardware Outlet (RSM) :** It is an outlet dealing with the materials, hardware and designs required for the construction of not only sanitary latrines but other sanitary facilities such as compost pit, washing platform and other

sanitation and hygiene accessories required for individuals, households and the environment in the rural areas.

**6. Community bio-gas or recycle of waste for productive use :** Many of the solid wastes having economic values but put for disposal can be recycled for reuse. For example, food, cow dung, leaves, vegetable, paper, wood, plastics, old cloth etc. However, some of the wastes are not recyclable. These are carbon paper, thermo coal etc. When recyclable solid wastes are subjected to decomposition, bio-gas could be produced under favourable conditions. These systems of recycling may be there at the village level organized by Gram Panchayats with technical support from Governments or non-government organizations.

## **7. Communication and Transport Facilities :**

**7.1 Post Office (PO) :** Self-explanatory.

**7.2 Sub-Post Office (SPO) :** Sub-post office includes Extra Departmental Post Offices and those providing franchise postal services and also part time services in lieu of some honorarium. The limited postal services include sale of stamps, receipt of letters and money orders and also distribution of letters.

**7.3 Post & Telegraph Office (PTO) :** Telegraph office is set up by the Government to enable people to send or receive telegrams. If the phonogram facility is available (though the Telegraph office may not be equipped with Morse Code Transmitters), the village is considered to be having telegraph facility.

**7.4 Telephones (landlines) :** If the village is having the Public Call Office (PCO) either run by the Post Office or by individuals or by a private shop, then the village is considered to be having telephone facility.

**7.5 Public Call Office (PCO)/Mobile PCO :** Self-explanatory.

**7.6 Mobile Phone Coverage :** Mobile phones are now very common particularly in urban areas. Some villages by virtue of being in close proximity to the urban areas also enjoy the benefits of the mobile phone services. Even if a few villagers avail the services of mobile phones, then the village is considered to be having access to mobile phone.

**7.7 Internet Cafes/Common Service Centres (CSC) :** If the village is having the facility of Cyber Cafes or shops owned by private individuals providing the facility of surfing of the internet, then the village is considered to be having access to internet/cyber cafe facility. Government of India formulated the scheme of CSC with the vision of providing all government services in an integrated manner at the door step of the citizen at an affordable cost even in the remotest corners of the country through a combination of it based as well as non-IT based services.

**7.8 National Highway (NH) :** These are main highways running through the length and breadth of the country. Each NH is numbered like NH-1, NH-2 for easy identification.

**7.9 State Highway (SH) :** These are roads of a state linking district headquarters and important cities within a State and connecting them with NHs or Highways of the neighboring States.

**7.10 Major District Roads (MDR) :** These are important roads within a district, serving areas of production and markets and connecting these with each other or with the main Highways.

**7.11 Other District Roads (ODR) :** These are roads serving rural areas of production and providing them with outlet to market centres, taluka headquarters, block development headquarters or other main roads.

**7.12 Village Road :** The approach to village refers to the state of road etc. leading to the village. This is to see whether the village is approachable both in fair and foul weather, and whether it is inaccessible only for some time in the year.

**7.13. Black-Topped (Pucca) Road (BTR) :** A road provided with a bituminous surfacing.

**7.14 Gravel (Kuchha) Road (GR) :** A road constructed using well compacted crushed rock or gravel material (coarse sand, small stones), which is fairly resilient and does not become slippery when wet.

**7.15 Water Bound Macadam (WBM) :** This is the road layer made of crushed or broken mixture of sand and rock fragments mechanically interlocked by rolling and voids filled with screening and binding material with the assistance of water.

**7.16 Foot Path (FP) :** A trodden path for the use by pedestrians and in some cases bicycles. The Foot Paths are not suitable for vehicular traffic except bicycles in some cases. Most of the interior/forest villages are connected by Foot Paths.

**8. Banks and Credit Societies :** Banking facility means a place where a person can operate a bank account.

**8.1 Commercial Bank (CB) :** These may be banks wholly owned by the Government of India. or by Indian or Foreign Companies.

**8.2 Cooperative Banks (Coop. B) :** A co-operative bank is a financial entity which belongs to its members, who are at the same time the owners and the customers of their bank. Cooperative banks are often created by persons belonging to the some local or professional community or sharing a common interest. These banks are registered under the Cooperative Societies Act. The cooperative banks are regulated by RBI and are covered by the Banking Regulations Act, 1949.

**8.3 Agricultural Credit Society (ACS) :** Major objectives of the ACS are to supply agricultural credit to meet the requirements of funds for agricultural production, the distribution of essential consumer commodities, the provision of storage and marketing facilities and for light agricultural implements and machinery.

**8.4 Non-Agricultural Credit Society (NCS) :** These societies include consumer cooperative societies and also credit cooperative societies of certain categories of persons like teachers, health workers etc.

## **9. Miscellaneous Facilities :**

**9.1 Self-help Group (SHG) :** Self-Help Groups are groups of between 10-25 women created by either NGOs or under the SGSY (*Swarnjayanti Gram Swarozgar Yojana*) for the purposes of meeting local credit needs. They are sometimes called *Mahila Mandals* in villages.

**9.2. Public Distribution System (PDS) Shop :** The shops through which some essential commodities are sold by the government at subsidized rates. They may also be known as ration shops and control shops.

**9.3. Mandis/Regular Market :** These are those clusters of shops with or without fixed premises which are open on at least six days a week and opens at least from morning hours to dusk.

**9.4. Weekly Haat :** These are those clusters of shops with or without fixed premises which are open once a week.

**9.5. Agricultural Marketing Society :** It is a common platform to analyse the issues among all the individuals and institutions in the field of agricultural marketing.

**9.6. Nutrition Centre : Integrated Child Development Services (ICDS) :** The Integrated Child Development Services (ICDS) Scheme set up by the Government of India with the objective of providing following package of services to the children under 6 years and pregnant and lactating mothers in villages such as; Immunization, Health Check-up, Referral Services, Pre-school Non-formal Education and Nutrition & Health Education.

**9.7. Anganwadi Centre :** Each centre under the ICDS scheme is run by an Anganwadi Worker. One Anganwadi worker is appointed for specified population of the village. They are basically local women. They are assisted by Anganwadi helper. They provide pre-school non-formal education at the Centre and provide food to the children.

**9.8. Accredited Social Health Activist (ASHA) :** ASHA is a health activist in the community who will create awareness on health and its social determinants and mobilize the community towards local health planning and increased utilization and accountability of the existing health services. She would be a promoter of good health practices. She will also provide a minimum package of curative care as appropriate and feasible for that level and make timely referrals. She will act as a motivator of different types of health related activities. Unlike ANM, she will not be involved in any clinical activities like immunization.

**9.9. Sports Club/Recreation Centre :** Indoor and out-door games are arranged by the Club and activities like wrestling, Judo Karate etc. are also done there.

**9.10. Cinema/Video Hall (CV) :** If regular cinema houses licensed by Government are available, then the town/village is considered to be having the facility of Cinema Hall. Video hall owners screen films in their own or hired premises.

**9.11. Public Library :** Books are kept there which can be accessed by the public on loan basis. These may be sponsored by Government or Local Body or *Panchayat* or any influential person. Free service or nominal charges are made for using the facility.

**9.12. Public Reading Room :** Here the public may read newspapers and magazines. These may be sponsored by Government or Local Body or *Panchayat* or any influential person.

**9.13. Newspaper Supply :** The availability of the Newspaper(s), both in English or vernacular, in the village is considered to having the said facility.

**10. Availability of Electricity/Power :** If power is actually available, whatever may be the form of its use, it is indicated affirmative. If the village is having electricity for domestic purposes and the residents are using the same for domestic use, then it is considered that domestic power supply is available. If the electricity authority has not given domestic supply to the households on their request and people are using unauthorized electricity either by stealthily or misuse the supply meant for agricultural or industrial purposes, then it is not considered as availability of electricity for domestic purposes. However, if the village goes out of power due to temporary technical problems such as, transformer failures, theft of electrical equipment, etc. it is considered that electricity is available. Supply of electricity is considered available even when there is a temporary ban on new domestic connections. Connections to residential houses, bungalows, clubs, hostels and hospitals run on non-commercial basis, charitable, educational and religious institutions are included in the domestic category.

**10.1 Power Supply for domestic use :** This category includes electricity used only for domestic consumption.

**10.2 Power supply for agricultural use :** This category includes all electricity connections given to the farmers for conducting various agricultural activities including irrigation.

**10.3 Power supply for commercial use :** This category includes electricity connections given for workshops, industries etc. or for any commercial purposes.

**10.4 Power supply for all uses :** This category includes electricity connection is available for domestic use, agricultural use, and for any commercial purposes.

**11. Land Use Pattern :** The land use area of the villages is given in hectares. The land use patterns in the Village Directory conform to the pattern of classification of land use as recommended by the Ministry of Agriculture, Government of India. The Ministry has

recommended the maintenance of records of land use pattern under the 9 categories as indicated in the Village Directory.

**12. System of Drainage :** Generally, by drainage system, we mean the network of mains and branches of underground conduits for the conveyance of sewerage to the point of disposal. Sewers that carry only household and industrial wastage are called separate sewers; those that carry storm water from roofs, streets and other surfaces are known as storm water drains, while those carrying both sewage and storm water are called combined sewers. However, in towns, which are not provided with such underground sewerage system, it is mentioned whether it has open drainage system. There may be possibility of the town having both closed as well as open drainage systems.

**13. Type of Latrines :** The data on various types of latrines both public and private together are collected. The three types of latrines considered here are, Pit Latrine, Flush/Pour Flush Latrine and Service Latrine.

**(i) Pit System :** The latrines are attached to the pit that is dug into the ground for the reception of night soil, are reckoned as pit latrine.

**(ii) Flush/pour flush :** A flush latrine uses a cistern or holding tank for flushing water and has a water seal, which is a U-shaped pipe, below the seat or squatting pan that prevents the passage of flies and odours. A pour flush latrine uses a water seal, but unlike a flush latrine, a pour flush latrine uses water poured by hand for flushing (no cistern is used).

**(iii) Service :** Type of latrine from where night soil is removed manually by scavengers. All other types of latrines are covered under "Others" category.

**14. Protected Water Supply - Source and capacity of Storage system :** There are various sources of water supply and its storage system in the town.

**14.1 Service Reservoir :** A service reservoir is a water storage container that holds clean water after it has been treated in a water plant, and before it is piped to the end users. These containers are covered, and are designed to keep the water safe from contamination. Their main purpose is to provide a buffer within the water supply system so that water supplies can be maintained across periods of varying demand.

**14.2 River Infiltration Gallery :** Infiltration Galleries are capable of supplying large quantities of water, and are used where wells are unable to supply water needs, i.e. where an impermeable rock barrier affects well efficiency, or where surface water sources are too shallow for intake screens. Infiltration galleries are one or more horizontal screens placed adjacent to (on-shore), or directly underneath (bed-mounted), a surface water source.

**14.3 Bore Well Pumping System :** A bore well is a well of 6" to 12" in diameter drilled into the earth for retrieving water. The depth of a bore well can vary from 50 feet to 3000 feet. Water is pumped out to surface through electricity/generator.

**14.4 Pressure Tank :** Tank that is used to ensure consistent water pressure and for storage of water. Usually located in basement of house but sometimes (in older settings) located in well pit.

**15. Road Lighting (Points) :** Road lighting means the number of street lights that are maintained in the town.

**16. Home Orphanage :** Orphanage is the name to describe a residential institution devoted to the care of orphans – children whose parents are deceased or otherwise unable to care for them. Parents, and sometimes grandparents, are legally responsible for supporting children, but in the absence of these or other relatives willing to care for the children, they become a ward of the state, and orphanages are a way of providing for their care and housing.

**17. Working Women's Hostel :** These may be recognised or non-recognised by any public authority. The data on number of working women's hostels available in the town are collected with number of seats.

**18. Old Age Home :** There are two types of Old Age Homes in India. One is the "Free" type which cares for the destitute old people who have no one else to care for them. They are given shelter, food, clothing and medical care. The second type is the "Paid" home where care is provided for a fee. Nowadays, such "Retirement" homes have become very popular in India and they are well worth considering.

**19. Stadium :** A stadium is a place, or venue, for (mostly) outdoor sports, concerts or other events, consisting of a field or stage partly or completely surrounded by a structure designed to allow spectators to stand or sit and view the event.

**20. Auditorium/Community Hall :** These are the places where meetings, social functions etc. are organised.



---

**Analysis of Data  
Census Findings**

**and**

**Inset Tables**

**Based on Primary Census Abstract (Tables 1-35)  
Village and Town Directory Data (Tables 36-45)**

---



## Census Findings

### (a) Distribution of Population in Rural and Urban Areas :

The total population of Darjiling district as per 2011 Census is 18,46,823 of which 11,18,860 are from rural areas and 7,27,963 are from urban areas. The population distribution of Darjiling district for the last six decade has been shown in Table 1 below :

**Table 1 : RURAL AND URBAN POPULATION IN DARJILING DISTRICT WITH PERCENTAGE TO TOTAL IN BRACKET (1951-2011)**

Sector/Census	1951	1961	1971	1981	1991	2001	2011
Year	1	2	3	4	5	6	7
Year	1	2	3	4	5	6	7
<b>Total</b>	<b>445260</b>	<b>624640</b>	<b>781777</b>	<b>1024269</b>	<b>1299919</b>	<b>1609172</b>	<b>1846823</b>
Rural	350779 (78.8)	480003 (76.8)	601565 (76.9)	742116 (72.5)	903859 (69.5)	1088740 (67.7)	1118860 (60.6)
Urban	94481 (21.2)	144637 (23.2)	180212 (23.1)	282153 (27.5)	396060 (30.5)	520432 (32.3)	727963 (39.4)

It can be observed from the above Table that the total population of the district has increased steadily from 1951 to 2011. The percentage of rural population has gradually decreasing from 1951 to 2011 except in 1971 where it has marginally increased. Alternatively, percentage of urban population has increased steadily from 1951 to 2011 except also in 1971 where it has marginally decreased.

### (b) Size-Class and Status of Towns with Population, Growth Rate, Density of Population, Sex Ratio, Work Participation Rate, Literacy Rate, Religion, Availability of University Education in the District :

#### Size-Class and Status of Towns with Population :

As per 2011 Census there are 4 Municipalities in Darjiling district viz. Siliguri (M Corp.)(Part), Darjiling (M), Kalimpong (M) and Kurseong (M) and 25 Census Towns. The largest town - Siliguri Municipal Corporation is spread over two contiguous districts Darjiling and Jalpaiguri. Out of 47 Wards of Siliguri (M Corp.), 33 Wards fall under jurisdiction of district Darjiling. Population size-wise classification of towns as per Census classification is shown in Table 2 below :

**TABLE 2 : POPULATION SIZE CLASS AND STATUS OF TOWNS - 2011**

Sl. No.	Town Name	Size Class	Population		
			Person	Male	Female
1	801638-Siliguri (M Corp.) (Part)	I	294546	151535	143011
2	801634-Darjiling (M)	I	118805	59187	59618
3	801635-Kalimpong (M)	III	49403	25100	24303
4	801637-Kurseong (M)	III	42446	21423	21023
5	306662-Uttar Bagdogra (CT)	III	25044	13781	11263
6	306567-Bara Mohansingh (CT)	IV	15616	7798	7818
7	306563-Tari (CT)	IV	14558	7335	7223
8	306489-Cart Road (CT)	IV	14444	7116	7328
9	306661-Dumriguri (CT)	IV	13416	6951	6465
10	306393-Sonada Khasmahal (CT)	IV	11635	5793	5842
11	306566-Mathapari (CT)	IV	11529	5903	5626
12	801636-Mirik (NA)	IV	11513	5688	5825
13	306664-Bhimram (CT)	IV	11058	5691	5367
14	306562-Kalkut (CT)	V	9184	4765	4419
15	306663-Geni (CT)	V	8747	4459	4288
16	306665-Lalman (CT)	V	6894	3590	3304
17	306271-Dungra Khasmahal (CT)	V	6789	3276	3513
18	306855-Kharibari (CT)	V	6660	3389	3271
19	306188-Badamtam Tea Garden (CT)	V	6102	2987	3115
20	306565-Jitu (CT)	V	5892	2886	3006

21	306190-Chongtong Tea Garden (CT)	V	5802	2876	2926
22	306191-Singtam Tea Garden (CT)	V	5792	2850	2942
23	306395-Mangarjung Tea Garden (Nagri) (CT)	V	5644	2758	2886
24	306854-Shyamdhan (CT)	V	5192	2655	2537
25	306394-Rongmook Cedar Tea Garden (CT)	V	5150	2528	2622
26	306564-Bairatisal (CT)	VI	4916	2452	2464
27	306392-Sukhiapokhri (CT)	VI	4450	2184	2266
28	306189-Ging Tea Garden (CT)	VI	4089	2037	2052
29	306666-Dakshin Bagdogra (CT)	VI	2647	1301	1346

The above Table shows that Siliguri (M Corp.) (Part) and Darjiling (M) falls in Class-I category and other 2 Municipalities i.e. Kalimpong (M) and Kurseong (M) belong to Class-III category. Out of 25 Census Towns of the district 1 Census Town viz. Uttar Bagdogra (CT) belongs to Class-III, 8 Census Towns belong to Class-IV, 12 Census Towns belong to Class-V and 4 Census Town belong to Class-VI.

### Growth Rate :

The decadal growth rate is one of the important indications of a district as well as a country. In the following Table 3 the decadal growth rate of Darjiling district can be observed.

**TABLE 3 : DECADAL GROWTH RATE OF POPULATION IN DARJILING DISTRICT (1951-2011)**

T/R/U	1951-61	1961-71	1971-81	1981-91	1991-2001	2001-2011
1	2	3	4	5	6	7
<b>Total</b>	<b>35.9</b>	<b>25.2</b>	<b>31.0</b>	<b>26.9</b>	<b>23.8</b>	<b>14.8</b>
Rural	31.5	25.3	23.4	21.8	20.5	2.8
Urban	53.1	24.6	56.6	40.4	31.4	39.9

It is observed from the above Table that the total growth rate of the district has followed a decreasing trend from 1951-61 to 2001-2011, except 1971-81. It is also seen that the rural decadal growth rate of the district has followed decreasing trend since 1951-61. The urban growth rate also followed decreasing trend since 1951-61 except 1971-81 where it has increased more than double than that of previous one i.e. 1961-71. It is observed that urban decadal growth rate is higher than rural in all the years except in 1961-71.

### Density of Population :

The Density of population of Darjiling district shown in Table 4 below :

**TABLE 4 : DENSITY OF POPULATION IN DARJILING DISTRICT (1961-2011)**

(per sq. km.)

T/R/U	1961	1971	1981	1991	2001	2011
<b>Total</b>	<b>208</b>	<b>254</b>	<b>325</b>	<b>413</b>	<b>511</b>	<b>586</b>
Rural	149	198	240	293	354	374
Urban	3634	4517	4687	5717	6918	4743

The above Table shows that total density of population of the district has increased from 208 per sq. km. in 1961 to 586 per sq. km. in 2011. Similarly, the rural density of population has also increased from 149 per sq. km. in 1961 to 374 per sq. km. in 2011. It is also observed from the above Table that the urban density of population has followed an increasing trend upto 2001 but in 2011 Census it has decreased to 4,743 per sq. km. from 6,918 per sq. km. in 2001 Census.

## Sex Ratio :

Sex ratio is an important demographic indicator for ascertaining the gender balance of the population and it is compiled for every Census year. The following Table 5 shows the sex ratio of Darjiling district :

**TABLE 5 : SEX RATIO IN DARJILING DISTRICT, 1951-2011**

Census Year	Sex Ratio		
	Total	Rural	Urban
1951	863	905	721
1961	864	909	731
1971	882	910	793
1981	888	911	830
1991	914	934	868
2001	937	956	899
2011	970	973	966

It is observed from the above Table that the sex ratio of district in 2011 Census is 970 of which rural is 973 and urban is lower than that of total and rural with 966. Total sex ratio of the district maintains a increasing trend from 863 in 1951 to 970 in 2011. The rural sex ratio has followed the same trend as that of total. The urban sex ratio has been increased continuously from 721 in 1951 to 966 in 2011 Census.

## Work Participation Rate :

Work Participation Rate shows the proportion of working population to total population in an area and is computed as the percentage of total workers (main+marginal) to total population.

The following Table 6 shows the Work Participation Rate for Darjiling district as well as the State for rural and urban areas :

**TABLE 6 : PERCENTAGE OF TOTAL WORKERS (MAIN+MARGINAL) TO TOTAL POPULATION (1951-2011)**

Year	West Bengal			Darjiling		
	Total	Rural	Urban	Total	Rural	Urban
1951	34.7	32.6	40.9	39.4	39.7	38.6
1961	33.2	32.7	34.7	42.6	45.0	34.7
1971	27.9	27.2	30.1	36.1	38.1	29.5
1981	30.2	30.3	29.8	36.2	38.7	29.9
1991	32.2	33.2	29.6	34.2	36.2	29.8
2001	36.8	37.9	33.9	35.4	37.0	31.9
2011	38.1	38.7	36.7	37.0	38.3	35.0

**Note :** Since 1981 Census, Workers are being classified as Main Workers and Marginal Workers.

It can be seen from the Table that total Work Participation Rate of the district was higher than that of State upto 1991 after that i.e. in 2001 and 2011 district Work Participation Rate was lower than that of State. Both total and rural Work Participation Rate of the district does not maintain any specific trend. The urban Work Participation Rate of the district has decreased from 38.6 in 1951 to 29.5 in 1971 and then increased to 35.0 in 2011 Census.

The gender-wise distribution of main workers to total Population is shown as Table 7 below :

**TABLE 7 : PERCENTAGE OF MAIN WORKERS TO TOTAL POPULATION BY SEX (1951-2011)**

Year	West Bengal			Darjiling		
	Persons	Male	Female	Persons	Males	Females
1951	34.7	54.8	11.3	39.4	51.9	25.1
1961	33.2	54.0	9.4	42.6	53.4	30.1
1971	27.9	48.8	4.4	36.1	48.9	21.6
1981	28.3	48.7	5.8	35.0	48.7	19.6
1991	30.2	50.7	8.0	33.7	46.8	19.4
2001	28.7	47.0	9.1	29.8	43.2	15.4
2011	28.1	46.3	9.0	28.9	42.3	15.0

**Note :** Since 1981 Census, Workers are being classified as Main Workers and Marginal Workers.

The above Table shows that the percentage of main workers to total population for the district is always higher than that of State from 1951 to 2011. The percentage of main workers to total population for the district increased from 39.4 in 1951 to 42.6 in 1961 and henceforth it decreases continuously upto 2011 with 28.9. The percentage of female main workers for the State has been decreased from 11.3 in 1951 to 9.0 in 2011 whereas for the district it has decreased from 30.1 in 1961 to 15.0 in 2011.

### Literacy Rate :

Literacy rate of the population is described as the percentage of literates in the age group of seven years and above. Table 8 shows the sex-wise comparative literacy trend for the State and the district :

**TABLE 8 : COMPARATIVE LITERACY RATE BY SEX AND RESIDENCE, WEST BENGAL AND DISTRICT DARJILING WITH CHANGE IN DECENNIAL PERCENTAGE POINT IN PARENTHESIS (1951-2011)**

Year	Total/ Rural/ Urban	West Bengal			Darjiling		
		Persons	Males	Females	Persons	Males	Females
1951	T	25.0	34.7	13.2	22.7	33.7	9.7
	R	18.8	28.9	7.6	16.9	27.4	5.1
	U	45.7	51.0	37.1	46.5	56.4	31.8
1961	T	34.5 (9.5)	46.6 (11.9)	20.3 (7.1)	33.8 (11.1)	46.7 (12.9)	18.4 8.7
	R	25.8 (7.1)	38.9 (10.)	11.7 (4.2)	25.8 (8.9)	39.6 (12.2)	10.2 (5.1)
	U	59.6 (13.8)	66.0 (15.)	50.0 (12.9)	59.6 (13.2)	67.2 (10.7)	48.9 (17.2)
1971	T	38.9 (4.4)	49.6 (3.)	26.6 (6.3)	38.5 (4.7)	48.2 (1.6)	27.2 (8.8)
	R	30.6 (4.8)	42.3 (3.4)	18.1 (6.3)	30.6 (4.8)	41.2 (1.5)	18.8 (8.6)
	U	62.3 (2.7)	68.2 (2.2)	54.1 (4.1)	63.8 (4.2)	69.4 (2.2)	56.6 (7.7)
1981	T	46.3 (7.5)	57.0 (7.5)	34.4 (7.9)	47.9 (9.4)	58.1 (9.9)	36.2 (9.0)
	R	37.9 (7.3)	49.7 (7.4)	25.3 (7.3)	39.6 (9.0)	51.4 (10.3)	26.4 (7.6)
	U	68.7 (6.5)	75.2 (7.0)	60.7 (6.6)	69.1 (5.3)	74.4 (5.0)	62.6 (6.0)
1991	T	57.7 (11.4)	67.8 (10.8)	46.6 (12.1)	58.0 (10.1)	67.1 (8.9)	47.8 (11.6)
	R	50.5 (12.6)	62.1 (12.3)	38.1 (12.8)	49.2 (9.6)	60.0 (8.5)	37.5 (11.2)
	U	75.3 (6.5)	81.2 (6.0)	68.3 (7.5)	76.8 (7.7)	81.8 (7.4)	71.0 (8.4)

2001	T	68.6 (10.9)	77.0 (9.2)	59.6 (13.1)	71.8 (13.8)	80.1 (13.0)	62.9 (15.1)
	R	63.4 (12.9)	73.1 (11.1)	53.2 (15.0)	66.0 (16.8)	76.1 (16.2)	55.4 (17.9)
	U	81.3 (6.0)	86.1 (4.9)	75.7 (7.5)	83.3 (6.5)	87.7 (5.9)	78.5 (7.5)
2011	T	76.3 (7.6)	81.7 (4.7)	70.5 (10.9)	79.6 (7.8)	85.6 (5.6)	73.3 (10.4)
	R	72.1 (8.7)	78.4 (5.3)	65.5 (12.3)	74.3 (8.3)	81.8 (5.6)	66.6 (11.2)
	U	84.8 (3.5)	88.4 (2.2)	81.0 (5.2)	87.5 (4.1)	91.4 (3.7)	83.5 (5.0)

**Note :** Due to change in minimum age for attaining literacy, the definition of literacy rate slightly varied over the decades.

It can be seen from the above Table that State literacy rate is higher than that of district from 1951 to 1971 after that it is lower than that of district upto 2011. The literacy rate for the State has been increased from 25.0 in 1951 to 76.3 in 2011 whereas for the district it has increased 22.7 in 1951 to 79.6 in 2011.

### Religion :

Decennial Census also collects data on religion. The following Table shows the position of six major religious communities of the district since 1961 Census.

**TABLE 9 : POPULATION BY RELIGION IN DARJILING DISTRICT (1961-2011)**

Year	Hindus	Buddhist	Christian	Muslim	Sikhs	Jain	Other Religion & Persuasions	Religion Not Stated	Total Population
	1	2	3	4	5	6	7	8	9
1961	501382 (80.3)	82046 (13.1)	20475 (3.3)	19214 (3.1)	625 (0.1)	840 (0.1)	40 (0.0)	17 (0.0)	624639 (100.0)
1971	636741 (81.5)	91358 (11.7)	28037 (3.6)	23523 (3.0)	1504 (0.2)	597 (0.1)	13 (0.0)	4 (0.0)	781777 (100.0)
1981	813625 (79.4)	120864 (11.8)	47161 (4.6)	37299 (3.6)	2447 (0.2)	903 (0.1)	125 (0.0)	1845 (0.2)	1024269 (100.0)
1991	1013310 (78.0)	155295 (12.0)	65605 (5.1)	59140 (4.6)	1251 (0.1)	802 (0.1)	4028 (0.3)	488 (0.0)	1299919 (100.0)
2001	1237714 (76.9)	177327 (11.0)	99232 (6.2)	85378 (5.3)	2229 (0.1)	1078 (0.1)	5507 (0.3)	707 (0.0)	1609172 (100.0)
2011	1366681 (74.0)	209240 (11.3)	141848 (7.7)	105086 (5.7)	2032 (0.1)	1840 (0.1)	15523 (0.8)	4573 (0.2)	1846823 (100.0)

**Note :** Figures in parenthesis indicate percentage to total population.

It is observed from the above Table that during 2011 Census, majority of the population of the district belong to Hindu Community with a population share of 74 per cent followed by Buddhist (11.3 per cent), Christian (7.7 per cent) and Muslims (5.7 per cent). It is also observed from the Table that the percentage of Hindu population of the district has a decreasing trend since 1961 except 1971. Only 0.1 per cent population each are belong to Jains and Sikhs.

### Availability of University Education in the District :

**TABLE 10 : AVAILABILITY OF UNIVERSITY EDUCATION IN DARJILING DISTRICT**

Sl. No.	Name of the University	Date of Establishment	Address	Territorial Jurisdiction
1	University of North Bengal	1 <sup>st</sup> July, 1962	Raja Rammohanpur, P.O. North Bengal University, Dist. Darjeeling, Pin - 734430	Districts of Darjiling, Jalpaiguri and Koch Bihar

**Source :** Annual report -2010-2011 of the Department of Higher Education, Govt. of West Bengal

There is only one University in the district i.e. University of North Bengal which was established on 1<sup>st</sup> July, 1962. The territorial jurisdiction of this University spreads over districts of Northern Bengal including Darjiling, Jalpaiguri and Koch Bihar,.

**(c) Mother Tongue, Scheduled Castes and Scheduled Tribes in the District from earlier Census Decades :**

**Mother Tongue :**

**Table 11 : POPULATION BY MOTHER TONGUE IN DARJILING DISTRICT (1961-2001)**

Year	Nepali/ Gorkhali	Bengali	Hindi	Sadan/ Sadri	Kurukh /Oraon	Bhojpuri	Santali	Urdu	Lepcha
	1	2	3	4	5	6	7	8	9
1961	369130 (59.1)	115172 (18.4)	47842 (7.7)	9363 (1.5)	17595 (2.8)	91 (0.0)	7993 (1.3)	2505 (0.4)	8171 (1.3)
1971	446646 (57.1)	162349 (20.8)	99387 (12.7)	---	22517 (2.9)	---	9379 (1.2)	4718 (0.6)	10821 (1.4)
1981	540444 (52.8)	266520 (26.0)	125040 (12.2)	---	31845 (3.1)	---	11457 (1.1)	5461 (0.5)	3600 (0.4)
1991	637874 (49.1)	333290 (25.6)	122262 (9.4)	42306 (3.3)	33709 (2.6)	8976 (0.7)	13500 (1.0)	13073 (1.0)	9313 (0.7)
2001	739821 (46.0)	385721 (24.0)	166606 (10.4)	50051 (3.1)	45008 (2.8)	16996 (1.1)	15842 (1.0)	15091 (0.9)	14481 (0.9)

**Table 11 : contd....**

Year	Raj- banshi	Munda	Tibetan	Bhotia	Marwari	Maithili	Other Mother Tongues	Total Population
	10	11	12	13	14	15	16	17
1961	2534 (0.4)	5638 (0.9)	7679 (1.2)	2388 (0.4)	2008 (0.3)	65 (0.0)	26466 (4.2)	624640
1971	---	4470 (0.6)	4362 (0.6)	3884 (0.5)	---	---	13244 (1.7)	781777
1981	---	5069 (0.5)	2269 (0.2)	2825 (0.3)	---	---	29739 (2.9)	1024269
1991	17611 (1.4)	4240 (0.3)	4943 (0.4)	3171 (0.2)	5274 (0.4)	2583 (0.2)	47794 (3.7)	1299919
2001	9716 (0.6)	6652 (0.4)	5902 (0.4)	5559 (0.3)	5390 (0.3)	4579 (0.3)	121757 (7.6)	1609172

Mother tongue and language are the two most important characteristics of a population. As per Census definition, mother tongue is the language spoken in childhood by the person's mother to the person. The Table above shows the population by mother tongue for Darjiling district since 1961. It is observed from the Table that Nepali/Gorkhali is the mother tongue for 46.0 per cent of the population of the district followed by Bengali by 24.0 per cent. Hindi is spoken by only 10.4 per cent population of the district.

**Scheduled Castes and Scheduled Tribes Population :**

One of the important information collected in every decennial Census is the population statistics on Scheduled Castes and Scheduled Tribes. The list containing the name of Scheduled Castes and Scheduled Tribes varies from State to State. The list for West Bengal for Census 2011 is provided in Chapter 8 (ii) "Census Concepts and Definitions" of this publication.



**Table 12 : SCHEDULED CASTES AND SCHEDULE TRIBES POPULATION IN  
DARJILING DISTRICT (1961-2011)**

Total/ Rural/ Urban	1961		1971		1981	
	SC	ST	SC	ST	SC	ST
	1	2	3	4	5	6
<b>Total</b>	82381	96444	98277 (19.3)	108586 (12.6)	145942 (48.5)	151073 (39.1)
Rural	66464	85232	83459 (25.6)	97169 (14.0)	119950 (43.7)	135943 (39.9)
Urban	15917	11212	14818 (6.9)	11417 (1.8)	25992 (75.4)	15130 (32.5)

**Table 12 : contd...**

Total/ Rural/ Urban	1991		2001		2011	
	SC	ST	SC	ST	SC	ST
	1	2	3	4	5	6
<b>Total</b>	209876 (43.8)	179153 (18.6)	258881 (23.4)	204167 (14.0)	317275 (22.6)	397389 (94.6)
Rural	163987 (36.7)	158718 (16.8)	207422 (26.5)	178878 (12.7)	224822 (8.4)	319069 (78.4)
Urban	45889 (76.6)	20435 (35.1)	51459 (12.1)	25289 (23.8)	92453 (79.7)	78320 (209.7)

**Note :** Figures within brackets indicate decennial growth rate

The above Table shows the distribution of Scheduled Castes and Scheduled Tribes population since 1961. It is observed from the Table that the decadal growth rate of Scheduled Castes population has followed a decreasing trend since 1961 except 1981 Census. Urban decadal growth rate of Scheduled Castes population was the highest in 2011 Census. The decadal growth rate of Scheduled Tribes population upto 2001 Census has followed a decreasing trend except 1981 but in 2011 Census it was the highest with 94.6 per cent.

## Brief Analysis of Inset Tables Based on Primary Census Abstract, 2011 (Inset Tables 1-35)

Table 1 : Decadal change in population of Tahsils (Sub-districts) by Residence, 2001-2011

Sl. No.	Tahsil	Population						Percentage decadal variation 2001-2011			Percentage urban population	
		2001			2011			Total	Rural	Urban	2001	2011
		Total	Rural	Urban	Total	Rural	Urban					
1	2	3	4	5	6	7	8	9	10	11	12	13
1	Darjeeling Pulbazar	115837	114204	1633	126935	105150	21785	9.58	-7.93	1234.05	1.41	17.16
2	Rangli Rangliot	64349	64349	0	70125	70125	0	8.98	8.98	---	0.00	0.00
3	Kalimpong-I	67680	67680	0	74746	67957	6789	10.44	0.41	---	0.00	9.08
4	Kalimpong-II	60263	60263	0	66830	66830	0	10.90	10.90	---	0.00	0.00
5	Gorubathan	54279	54279	0	60663	60663	0	11.76	11.76	---	0.00	0.00
6	Jorebunglow Sukiapokhri	100724	100724	0	113516	86637	26879	12.70	-13.99	---	0.00	23.68
7	Mirik	42237	42237	0	46374	46374	0	9.79	9.79	---	0.00	0.00
8	Kurseong	85867	72204	13663	94347	79903	14444	9.88	10.66	5.72	15.91	15.31
9	Matigara	129326	123921	5405	197278	135583	61695	52.54	9.41	1041.44	4.18	31.27
10	Naxalbari	144915	129141	15774	165523	97717	67806	14.22	-24.33	329.86	10.89	40.96
11	Phansidewa	171508	171508	0	204522	204522	0	19.25	19.25	---	0.00	0.00
12	Kharibari	88230	88230	0	109251	97399	11852	23.83	10.39	---	0.00	10.85
13	Darjiling (M)	107197	0	107197	118805	0	118805	10.83	---	10.83	100.00	100.00
14	Kalimpong (M)	42998	0	42998	49403	0	49403	14.90	---	14.90	100.00	100.00
15	Mirik (NA)	9141	0	9141	11513	0	11513	25.95	---	25.95	100.00	100.00
16	Kurseong (M)	40019	0	40019	42446	0	42446	6.06	---	6.06	100.00	100.00
17	Siliguri (M Corp.) (Part)	284602	0	284602	294546	0	294546	3.49	---	3.49	100.00	100.00
<b>District Total :</b>		<b>1609172</b>	<b>1088740</b>	<b>520432</b>	<b>1846823</b>	<b>1118860</b>	<b>727963</b>	<b>14.77</b>	<b>2.77</b>	<b>39.88</b>	<b>32.34</b>	<b>39.42</b>

Note : The population of OG's was counted in corresponding C.D. Block in 2001, but in 2011 it is counted in corresponding Statutory Town.

It is evident from Table 1 that urban decadal growth rate (39.88 per cent) of the district is much higher than that of total (14.77 per cent) and rural (2.77 per cent). Among the 12 C.D. Blocks of the district, Matigara C.D. Block has recorded the highest decadal growth rate with 52.54 per cent and Rangli Rangliot C.D. Block has the lowest with 8.98 per cent. Going by the district rural frame, Phansidewa C.D. Block has the highest decadal growth rate with 19.25 per cent whereas Naxalbari C.D. Block has the lowest with a negative growth rate of (-)24.33 per cent due to creation of five new Census Towns from this C.D. Block. There are 5 Statutory Towns in the district of which Mirik Notified Area has the highest decadal growth rate of 25.95 per cent and the decadal growth rate of Siliguri Municipal Corporation (P) has the lowest with 3.49 per cent. Percentage of urban population has increased from 32.34 in 2001 Census to 39.42 in 2011 Census.

Table 2 : Number and percentage of Inhabited Villages in specified population size ranges with the related population, 2011 (Rural)

Sl. No.	C.D. Block	Total number of inhabited villages	Total rural population			Number and percentage of villages	Population less than 200		Number and percentage of villages	Population 200 - 499	
			Persons	Males	Females		Males	Females		Males	Females
1	2	3	4	5	6	7	8	9	10	11	12
1	0001 - Darjeeling Pulbazar	43	105150	53078	52072	4 (9%)	195	193	0 (0%)	0	0
2	0002 - Rangli Rangliot	29	70125	35025	35100	1 (3%)	100	79	1 (3%)	191	187
3	0003 - Kalimpong-I	43	67957	34474	33483	9 (21%)	333	293	7 (16%)	1165	1140
4	0004 - Kalimpong-II	33	66830	34546	32284	9 (27%)	467	435	2 (6%)	421	382
5	0005 - Gorubathan	27	60663	31054	29609	2 (7%)	195	167	4 (15%)	597	591
6	0006 - Jorebunglow Sukiapokhri	42	86637	42969	43668	1 (2%)	88	89	2 (5%)	424	428
7	0007 - Mirik	21	46374	23394	22980	4 (19%)	218	201	1 (5%)	104	109

8	0008 – Kurseong	65	79903	39914	39989	5 (8 %)	332	331	10 (15 %)	1754	1663
9	0009 – Matigara	59	135583	69884	65699	7 (12 %)	330	357	10 (17 %)	1711	1609
10	0010 – Naxalbari	78	97717	49281	48436	7 (9 %)	365	368	13 (17 %)	2091	2027
11	0011 – Phansidewa	103	204522	103719	100803	7 (7 %)	338	357	11 (11 %)	1941	2007
12	0012 – Kharibari	73	97399	49627	47772	5 (7 %)	294	276	11 (15 %)	2073	1999
<b>Total :</b>		<b>616</b>	<b>1118860</b>	<b>566965</b>	<b>551895</b>	<b>61 (10 %)</b>	<b>3255</b>	<b>3146</b>	<b>72 (12 %)</b>	<b>12472</b>	<b>12142</b>

Sl. No.	C.D. Block	Number and percentage of villages	Population 500 - 999		Number and percentage of villages	Population 1000 - 1999		Number and percentage of villages	Population 2000 - 4999	
			Males	Females		Males	Females		Males	Females
1	2	13	14	15	16	17	18	19	20	21
1	0001 – Darjeeling Pulbazar	4 (9 %)	1609	1572	13 (30 %)	9139	9070	18 (42 %)	28058	27660
2	0002 – Rangli Rangliot	7 (24 %)	2587	2591	10 (34 %)	7096	6776	7 (24 %)	11882	12176
3	0003 – Kalimpong-I	6 (14 %)	2359	2141	8 (19 %)	6178	5724	11 (26 %)	17439	17050
4	0004 – Kalimpong-II	2 (6 %)	754	731	5 (15 %)	4165	3985	12 (36 %)	17723	16779
5	0005 – Gorubathan	2 (7 %)	785	745	9 (33 %)	6656	6127	6 (22 %)	10046	9512
6	0006 – Jorebunglow Sukiapokhri	7 (17 %)	2323	2325	10 (24 %)	7582	7790	20 (48 %)	26947	27503
7	0007 – Mirik	2 (10 %)	560	572	3 (14 %)	2350	2328	10 (48 %)	17567	17130
8	0008 – Kurseong	20 (31 %)	7037	7150	19 (29 %)	12369	12339	10 (15 %)	15771	15856
9	0009 – Matigara	6 (10 %)	2288	2367	10 (17 %)	6597	6443	18 (31 %)	31867	30301
10	0010 – Naxalbari	21 (27 %)	7466	7524	24 (31 %)	18389	18228	13 (17 %)	20970	20289
11	0011 – Phansidewa	24 (23 %)	9134	9006	29 (28 %)	21230	20743	22 (21 %)	31284	30104
12	0012 – Kharibari	21 (29 %)	7350	7317	22 (30 %)	17119	16672	13 (18 %)	19286	18121
<b>Total :</b>		<b>122 (20 %)</b>	<b>44252</b>	<b>44041</b>	<b>162 (26 %)</b>	<b>118870</b>	<b>116225</b>	<b>160 (26 %)</b>	<b>248840</b>	<b>242481</b>

Sl. No.	C.D. Block	Number and percentage of villages	Population 5000 - 9999		Number and percentage of villages	Population 10000 and above	
			Males	Females		Males	Females
1	2	22	23	24	25	26	27
1	0001 – Darjeeling Pulbazar	4 (9 %)	14077	13577	0 (0 %)	0	0
2	0002 – Rangli Rangliot	2 (7 %)	6227	6465	1 (3 %)	6942	6826
3	0003 – Kalimpong-I	2 (5 %)	7000	7135	0 (0 %)	0	0
4	0004 – Kalimpong-II	3 (9 %)	11016	9972	0 (0 %)	0	0
5	0005 – Gorubathan	4 (15 %)	12775	12467	0 (0 %)	0	0
6	0006 – Jorebunglow Sukiapokhri	2 (5 %)	5605	5533	0 (0 %)	0	0
7	0007 – Mirik	1 (5 %)	2595	2640	0 (0 %)	0	0
8	0008 – Kurseong	1 (2 %)	2651	2650	0 (0 %)	0	0
9	0009 – Matigara	8 (14 %)	27091	24622	0 (0 %)	0	0
10	0010 – Naxalbari	0 (0 %)	0	0	0 (0 %)	0	0
11	0011 – Phansidewa	8 (8 %)	26662	25483	2 (2 %)	13130	13103
12	0012 – Kharibari	1 (1 %)	3505	3387	0 (0 %)	0	0
<b>Total :</b>		<b>36 (6 %)</b>	<b>119204</b>	<b>113931</b>	<b>3 (0 %)</b>	<b>20072</b>	<b>19929</b>

It is observed from the above Table that the total number of inhabited villages in this district is 616 which are spread over 12 C.D. Blocks. Among them, Phansidewa C.D. Block has the highest number of villages with 103 and Mirik C.D. Block has the lowest with 21. In this district only 3 villages with 40,001 population are found in the highest population range of 10000 and above. The lowest population range of less than 200 is found in 61 (10 per cent) villages only. The highest number of villages 162 (26 per cent) is

in the population range of 1000-1999. The population range 2000-4999 occupies the second position in terms of number of villages with 160 (26 per cent).

Table 3 : New Towns, De-notified, De-classified and Merged town in 2011 Census

Census 2001 Codes					MDDS e-GOVERNANCE CODE (Census 2011 PLCN)				
ST Code	DT Code	Sub-DT Code	Village Code	Vill Name	MDDS STC	MDDS DTC	MDDS Sub_DT	MDDS Sub_DT	MDDS Name of Villages
19	01	0001	00002500	Badamtam Tea Garden	19	327	02154	306188	Badamtam Tea Garden (CT)
19	01	0001	00002600	Ging Tea Garden	19	327	02154	306189	Ging Tea Garden (CT)
19	01	0001	00002000	Chongtong Tea Garden	19	327	02154	306190	Chongtong Tea Garden (CT)
19	01	0001	00003500	Singtam Tea Garden	19	327	02154	306191	Singtam Tea Garden (CT)
19	01	0003	00008400	Dungra Khasmahal	19	327	02156	306271	Dungra Khasmahal (CT)
19	01	0006	00023500	Sukhiapokhri	19	327	02159	306392	Sukhiapokhri (CT)
19	01	0006	00022400	Sonada Khasmahal	19	327	02159	306393	Sonada Khasmahal (CT)
19	01	0006	00022800	Rongmook Ceder Tea Garden	19	327	02159	306394	Rongmook Ceder Tea Garden (CT)
19	01	0006	00024200	Mangarjung Tea Garden (Nagri)	19	327	02159	306395	Mangarjung Tea Garden (Nagri) (CT)
19	01	0009	00038000	Kalkut (P)	19	327	02162	306562	Kalkut (CT)
19	01	0009	00040400	Tari	19	327	02162	306563	Tari (CT)
19	01	0009	00040500	Jitu	19	327	02162	306565	Jitu (CT)
19	01	0009	00041400	Mathapari	19	327	02162	306566	Mathapari (CT)
19	01	0009	00040600	Bara Mohansingh	19	327	02162	306567	Bara Mohansingh (CT)
19	01	0010	00050800	Dumriguri	19	327	02163	306661	Dumriguri (CT)
19	01	0010	00044300	Geni	19	327	02163	306663	Geni (CT)
19	01	0010	00044900	Bhimram	19	327	02163	306664	Bhimram (CT)
19	01	0010	00051000	Lalman	19	327	02163	306665	Lalman (CT)
19	01	0010	00051300	Dakshin Bagdogra	19	327	02163	306666	Dakshin Bagdogra (CT)
19	01	0012	00064100	Shyamdhan	19	327	02165	306854	Shyamdhan (CT)
19	01	0012	00067000	Kharibari	19	327	02165	306855	Kharibari (CT)
(a) New									
(i) Statutory Town Nil									
(ii) Census Town									
(b) De-notified									
(i) Statutory towns of 2001 Census de-notified and also did not satisfy the criteria to be treated as Census Towns Nil									
(ii) Statutory towns of 2001 Census de-notified but identified as Census Towns based on demographic and economic criteria Nil									
(iii) Census Towns of 2001 Census are notified as Statutory Town in 2011 Census Nil									
(c) De-classified									
STC 2001	DTC 2001	Sub-DT 2001	PLCN 2001	Name of State, District, Sub-Distts. & Villages 2001	MDDS STC	MDDS DTC	MDDS Sub_DT	MDDS PLCN	MDDS Name of Villages
19	01	0001	40101000	Pattabong Tea Garden (CT)	19	327	02154	306171	Pattabong Tea Garden
(d) Wholly merged with other town (s) Nil									

\* De-classified means the Census Towns of 2001 Census which failed to satisfy the demographic and economic criteria.

It is observed from Table 3 that no new Statutory Town has been created in this district in 2011 Census. 21 new Census Town have been created in 2011 Census in the district, from 21 villages of 2001 Census. It is also observed from the Table that one Census Town viz. Pattabong Tea Garden (CT) has been declassified whereas none of the towns of the district wholly merged with other town in the district in 2011 Census.

**Table 4 : Sex Ratio of the State and the District, 1901-2011**

Census Year	West Bengal			Darjiling		
	Total	Rural	Urban	Total	Rural	Urban
1	2	3	4	5	6	7
1901	945	994	650	875	894	690
1911	925	982	614	871	893	666
1921	905	971	591	898	912	777
1931	890	961	578	881	906	728
1941	852	945	559	884	912	736
1951	865	939	660	863	903	721
1961	878	943	701	864	909	731
1971	891	942	751	882	910	793
1981	911	947	819	888	911	830
1991	917	940	858	914	934	868
2001	934	950	893	937	956	899
2011	950	953	944	970	973	966

Note : Sex Ratio has been defined here as the number of female per 1000 male

It is observed from the above Table that during 1901-2011, Darjiling district always have lower sex ratio than that of State except 1941, 2001 and 2011. In urban areas, the district always maintains higher sex ratio than that of State during the period of 1951-2011. The sex ratio of the State has followed a decreasing trend upto Census 1941 and from 1951 to 2011 Census an increasing trend has been observed. The district followed a different trend compare to that of State. The sex ratio of the district has decreased upto 1931 except 1921 then from 1951 it maintains increasing trend upto 2011. The urban sex ratio of the district always maintain an increasing trend upto last Census 2011 except 1911, 1931 and 1951.

**Table 5 : Sex Ratio by Sub-district, 2011**

Sl. No.	Name of the Sub-district	Sex Ratio		
		Total	Rural	Urban
1	2	3	4	5
1	02154 – Darjeeling Pulbazar	989	981	1027
2	02155 – Rangli Rangliot	1002	1002	0
3	02156 – Kalimpong-I	980	971	1072
4	02157 – Kalimpong-II	935	935	0
5	02158 – Gorubathan	953	953	0
6	02159 – Jorebunglow Sukiapokhri	1019	1016	1027
7	02160 – Mirik	982	982	0
8	02161 – Kurseong	1006	1002	1030
9	02162 – Matigara	953	940	981
10	02163 – Naxalbari	946	983	895
11	02164 – Phansidewa	972	972	0
12	02165 – Kharibari	962	963	961
13	99999 – Area not under any Sub-district	965	0	965
District : Darjiling – 327		970	973	966

Table 5 represents the sex ratio of 12 C.D. Blocks and all Statutory Towns (Area not under any Sub-district) of Darjiling district by residence. Highest sex ratio in total is observed in Jorebunglow Sukhiapokhri C.D. Block with 1,019 and the Kalimpong-II C.D. Block has recorded the lowest with 935. There are 3 C.D. Blocks viz. Rangli Rangliot C.D. Block (1,002), Jorebunglow Sukiapokhri C.D. Block (1,019) and Kurseong C.D. Block (1,006) in the district which have sex ratio of more than 1000. In rural frame also, Kalimpong-II C.D. Block has the lowest sex ratio with 935 and Jorebunglow Sukhiapokhri C.D. Block has the highest (1,016). In this district 7 C.D. Blocks have urban population of which Kalimpong-I C.D. Block has the highest sex ratio (1,072). It is also observed from the Table that the sex ratio of Statutory Towns (one Municipal Corporation, three Municipalities and one Notified Area) of the district is 965 which is lower than that of district average.

**Table 6 : Sex Ratio by C.D. Blocks (Rural), 2011**

Sl. No.	Name of the C.D. Block	Sex Ratio
1	2	3
1	0001 – Darjeeling Pulbazar	981
2	0002 – Rangli Rangliot	1002
3	0003 – Kalimpong-I	971
4	0004 – Kalimpong-II	935
5	0005 – Gorubathan	953
6	0006 – Jorebunglow Sukiapokhri	1016
7	0007 – Mirik	982
8	0008 – Kurseong	1002
9	0009 – Matigara	940
10	0010 – Naxalbari	983
11	0011 – Phansidewa	972
12	0012 – Kharibari	963
<b>Total :</b>		<b>973</b>

Table 6 represents the sex ratio of Darjiling district at rural i.e. C.D. Block level. Out of 12 C.D. Blocks, 6 C.D. Blocks have greater sex ratio than that district rural sex ratio of 973 and rest has sex ratio lower than the district rural sex ratio. Jorebunglow Sukhiapokhri C.D. Block has the highest sex ratio with 1,016, whereas Kalimpong-II C.D. Block has the lowest with 935.

**Table 7 : Sex Ratio of Rural Population by Ranges, 2011**

Range of Sex Ratio for villages	Number of Inhabited villages	Percentage of villages in each range	Population 2011	Percentage distribution of population
1	2	3	4	5
Less than 700	4	0.65	1213	0.11
700 – 749	5	0.81	9033	0.81
750 – 799	5	0.81	7141	0.64
800 – 849	11	1.79	11688	1.04
850 – 899	48	7.79	60725	5.43
900 – 949	115	18.67	222418	19.88
950 – 999	187	30.36	440787	39.40
1000 – 1099	202	32.79	341680	30.54
1100 +	39	6.33	24175	2.16
<b>District : Darjiling (327)</b>	<b>616</b>	<b>100</b>	<b>1118860</b>	<b>100</b>

Sex Ratio District (Rural) : 973

It is observed from the above Table that maximum number of villages of Darjiling district with 202 (32.79 per cent) falls in the sex ratio ranges of 1000-1099 with the second highest number (3,41,680) and percentage (30.54) of population. The second highest number of villages with 187 (30.36 per cent) falls in the sex ratio range of 950-999 with the highest number (4,40,787) and percentage (39.40) of population. There are 4 (0.65 per cent) numbers of villages in the district in the sex ratio range of less than 700 with the lowest number (1,213) and percentage (0.11) of population. There are 39 (6.33 per cent) number of villages in the district which have sex ratio of 1100+. A total of 32.70 per cent of rural population of the district have the sex ratio of more than 1000.

**Table 8 : Sex Ratio of Towns, 2011**

Sl. No.	Name of Town	Urban status of Town	Sex Ratio
1	2	3	4
1	306188 – Badamtam Tea Garden (CT)	(CT)	1043
2	306189 – Ging Tea Garden (CT)	(CT)	1007
3	306190 – Chongtong Tea Garden (CT)	(CT)	1017
4	306191 – Singtam Tea Garden (CT)	(CT)	1032
5	306271 – Dungra Khasmahal (CT)	(CT)	1072
6	306392 – Sukhiapokhri (CT)	(CT)	1038

7	306393 – Sonada Khasmahal (CT)	(CT)	1008
8	306394 – Rongmook Ceder Tea Garden (CT)	(CT)	1037
9	306395 – Mangarjung Tea Garden (Nagri) (CT)	(CT)	1046
10	306489 – Cart Road (CT)	(CT)	1030
11	306562 – Kalkut (CT)	(CT)	927
12	306563 – Tari (CT)	(CT)	985
13	306564 – Bairatisal (CT)	(CT)	1005
14	306565 – Jitu (CT)	(CT)	1042
15	306566 – Mathapari (CT)	(CT)	953
16	306567 – Bara Mohansingh (CT)	(CT)	1003
17	306661 – Dumriguri (CT)	(CT)	930
18	306662 – Uttar Bagdogra (CT)	(CT)	817
19	306663 – Geni (CT)	(CT)	962
20	306664 – Bhimram (CT)	(CT)	943
21	306665 – Lalman (CT)	(CT)	920
22	306666 – Dakshin Bagdogra (CT)	(CT)	1035
23	306854 – Shyamdhan (CT)	(CT)	956
24	306855 – Kharibari (CT)	(CT)	965
25	801634 – Darjiling (M)	(M)	1007
26	801635 – Kalimpong (M)	(M)	968
27	801636 – Mirik (NA)	(NA)	1024
28	801637 – Kurseong (M)	(M)	981
29	801638 – Siliguri (M Corp.) (Part)	(Part)	944
<b>Sex Ratio (Urban) district :</b>			<b>966</b>

This Table shows the sex ratio of the urban areas of the district. It can be seen from the above Table that Dunga Khasmahal (CT) has the highest sex ratio with 1,072 which is higher than the district urban sex ratio of 966 whereas the lowest sex ratio is observed in Uttar Bagdogra (CT) with 817. There are 19 urban units in the district which have higher sex ratio than district urban sex ratio of 966. It is also observed from the Table that there are 16 urban units in the district which have sex ratio of more than 1000.

**Table 9 : Sex Ratio of population in the Age Group 0-6 for Sub-district, 2011**

Sl. No.	Name of Sub-district	Total/ Rural/ Urban	Total population in 0-6 age group			Sex Ratio for 0-6 age group
			Persons	Males	Females	
1	2	3	4	5	6	7
1	02154 – Darjeeling Pulbazar	Total	11696	6036	5660	938
		Rural	9944	5127	4817	940
		Urban	1752	909	843	927
2	02155 – Rangli Rangliot	Total	6163	3146	3017	959
		Rural	6163	3146	3017	959
		Urban	0	0	0	0
3	02156 – Kalimpong-I	Total	7422	3795	3627	956
		Rural	6876	3523	3353	952
		Urban	546	272	274	1007
4	02157 – Kalimpong-II	Total	7193	3720	3473	934
		Rural	7193	3720	3473	934
		Urban	0	0	0	0
5	02158 – Gorubathan	Total	6441	3355	3086	920
		Rural	6441	3355	3086	920
		Urban	0	0	0	0
6	02159 – Jorebunglow Sukiapokhri	Total	9313	4752	4561	960
		Rural	7176	3686	3490	947
		Urban	2137	1066	1071	1005
7	02160 – Mirik	Total	3902	2045	1857	908
		Rural	3902	2045	1857	908
		Urban	0	0	0	0
8	02161 – Kurseong	Total	8525	4240	4285	1011
		Rural	7440	3691	3749	1016
		Urban	1085	549	536	976
9	02162 – Matigara	Total	24760	12519	12241	978
		Rural	17860	8966	8894	992
		Urban	6900	3553	3347	942

10	02163 – Naxalbari	Total	18897	9760	9137	936
		Rural	11846	6026	5820	966
		Urban	7051	3734	3317	888
11	02164 – Phansidewa	Total	28345	14375	13970	972
		Rural	28345	14375	13970	972
		Urban	0	0	0	0
12	02165 – Kharibari	Total	14931	7562	7369	974
		Rural	13587	6869	6718	978
		Urban	1344	693	651	939
13	99999 – Area not under any Sub-district	Total	45581	23628	21953	929
		Rural	0	0	0	0
		Urban	45581	23628	21953	929
District : Darjiling – 327		Total	193169	98933	94236	953
		Rural	126773	64529	62244	965
		Urban	66396	34404	31992	930

The Table shows that total 0-6 age group population of the district is 1,93,169 of which 1,26,773 belongs to rural area and 66,396 are from urban. The sex ratio of 0-6 age group population for total is 953 whereas for rural it is 965 which is higher than that of district total and for urban it is lower than that of district with 930. Among the C.D. Blocks, the highest child sex ratio is recorded in Kurseong C.D. Block (1,011) and the lowest is found in Mirik C.D. Block (908). It is observed from the above Table that 7 C.D. Blocks viz. Rangli Rangliot C.D. Block (959), Kalimpong-I C.D. Block (956), Jorebunglow Sukiapokhri C.D. Block (960), Kurseong C.D. Block (1,011), Matigara C.D. Block (978), Phansidewa C.D. Block (972) and Kharibari C.D. Block (974) have the higher sex ratio than that of district total. The urban child sex ratio of Kalimpong-I C.D. Block (1,007) and Jorebunglow Sukiapokhri C.D. Block (1,005) has the sex ratio of more than 1000. The 0-6 age group population of all the Statutory Towns i.e. area not under any Sub-district of the district is 45,581 and the sex ratio for the same is 929.

Table 10 : Sex Ratio of population in the Age Group 0-6 for C.D. Blocks (Rural), 2011

Sl. No.	Name of C.D. Block	Total population in 0-6 age group			Sex Ratio for 0-6 age group
		Persons	Males	Females	
1	2	3	4	5	6
1	0001 – Darjeeling Pulbazar	9944	5127	4817	940
2	0002 – Rangli Rangliot	6163	3146	3017	959
3	0003 – Kalimpong-I	6876	3523	3353	952
4	0004 – Kalimpong-II	7193	3720	3473	934
5	0005 – Gorubathan	6441	3355	3086	920
6	0006 – Jorebunglow Sukiapokhri	7176	3686	3490	947
7	0007 – Mirik	3902	2045	1857	908
8	0008 – Kurseong	7440	3691	3749	1016
9	0009 – Matigara	17860	8966	8894	992
10	0010 – Naxalbari	11846	6026	5820	966
11	0011 – Phansidewa	28345	14375	13970	972
12	0012 – Kharibari	13587	6869	6718	978
Total :		126773	64529	62244	965

Table 10 represents the sex ratio and population in the age group 0-6 years for rural areas under C.D. Blocks. The total population in this age group of all the C.D. Blocks of this district is 1,26,773 of which 64,529 are male and 62,244 are female. Amongst all the C.D. Blocks, Phansidewa C.D. Block has recorded the highest number of 0-6 population with 28,345 followed by Matigara C.D. Block with 17,860 and Kharibari C.D. Block with 13,587. The lowest population in the age group 0-6 is recorded in Mirik C.D. Block with 3,902. The sex ratio in the age group of 0-6 population in rural areas is 965. It is also observed from the Table that out of 12 C.D. Blocks of the district, 5 C.D. Blocks have higher sex ratio than that of district total. The highest sex ratio is recorded in Kurseong C.D. Block with 1,016 whereas lowest is in Mirik C.D. Block with 908.



Table 11 : Sex Ratio of Rural population in the Age Group 0-6 by ranges, 2011

Range of Sex Ratio for Villages	Number of Inhabited Villages	Percentage distribution of Villages	Population 2011	Percentage distribution of population
1	2	3	4	5
Less than 700	53	8.60	2290	1.81
700 – 749	13	2.11	1336	1.05
750 – 799	36	5.84	5114	4.03
800 – 849	43	6.98	9548	7.53
850 – 899	54	8.77	15467	12.20
900 – 949	77	12.50	19965	15.75
950 – 999	63	10.23	24643	19.44
1000 – 1099	140	22.73	33234	26.22
1100 +	137	22.24	15176	11.97
<b>District : Darjiling (327)</b>	<b>616</b>	<b>100.00</b>	<b>126773</b>	<b>100.00</b>

Sex Ratio District (Rural) : 965

Table 11 shows the distribution of sex ratio of rural population in the age group 0-6 by ranges of sex ratio of Darjiling district. It is evident from the above Table that maximum numbers of villages (140) are in the second highest sex ratio range of 1000-1099 with the highest percentage of population (26.22) and the second highest numbers of villages (137) are in the highest range of sex ratio of 1100+. The second highest percentages of population (19.44) are in the population range of 950-999. The lowest range of sex ratio i.e. less than 700 are recorded only in 53 number of villages with 1.81 per cent of population. The lowest numbers of villages (13) with lowest percentage of population (1.05) are in the second lowest sex ratio range of 700-749.

Table 12 : Sex Ratio of population in the Age Group 0-6 of Towns, 2011

Sl. No.	Name of Town	Urban status of Town	Total population in 0-6 age group			Sex Ratio for 0-6 age group
			Persons	Males	Females	
1	2	3	4	5	6	7
1	306188 – Badamtam Tea Garden (CT)	(CT)	520	292	228	781
2	306189 – Ging Tea Garden (CT)	(CT)	345	165	180	1091
3	306190 – Chongtong Tea Garden (CT)	(CT)	471	235	236	1004
4	306191 – Singtam Tea Garden (CT)	(CT)	416	217	199	917
5	306271 – Dungra Khasmahal (CT)	(CT)	546	272	274	1007
6	306392 – Sukhiapokhri (CT)	(CT)	363	189	174	921
7	306393 – Sonada Khasmahal (CT)	(CT)	861	421	440	1045
8	306394 – Rongmook Ceder Tea Garden (CT)	(CT)	423	209	214	1024
9	306395 – Mangarjung Tea Garden (Nagri) (CT)	(CT)	490	247	243	984
10	306489 – Cart Road (CT)	(CT)	1085	549	536	976
11	306562 – Kalkut (CT)	(CT)	1102	575	527	917
12	306563 – Tari (CT)	(CT)	2009	1011	998	987
13	306564 – Bairaisal (CT)	(CT)	420	212	208	981
14	306565 – Jitu (CT)	(CT)	661	333	328	985
15	306566 – Mathapari (CT)	(CT)	1367	730	637	873
16	306567 – Bara Mohansingh (CT)	(CT)	1341	692	649	938
17	306661 – Dumriguri (CT)	(CT)	1340	714	626	877
18	306662 – Uttar Bagdogra (CT)	(CT)	2597	1406	1191	847
19	306663 – Geni (CT)	(CT)	869	453	416	918
20	306664 – Bhimram (CT)	(CT)	1157	608	549	903
21	306665 – Lalman (CT)	(CT)	771	397	374	942
22	306666 – Dakshin Bagdogra (CT)	(CT)	317	156	161	1032
23	306854 – Shyamdhan (CT)	(CT)	533	261	272	1042
24	306855 – Kharibari (CT)	(CT)	811	432	379	877
25	801634 – Darjiling (M)	(M)	7410	3808	3602	946
26	801635 – Kalimpong (M)	(M)	3741	1924	1817	944
27	801636 – Mirik (NA)	(NA)	884	440	444	1009
28	801637 – Kurseong (M)	(M)	3607	1930	1677	869
29	801638 – Siliguri (M Corp.) (Part)	(Part)	29939	15526	14413	928
<b>District (Urban) : Darjiling – 327</b>			<b>66396</b>	<b>34404</b>	<b>31992</b>	<b>930</b>

Table 12 represents sex ratio of the population in the age group 0-6 of all the towns of Darjiling district. The total population in this age group of all the towns in this district is 66,396 of which 34,404 are males and 31,992 are females. Dakshin Bagdogra (CT) has the lowest number of population in this age group with 317 only and Siliguri Municipal Corporation (Part) has the highest number of population with 29,939 in this age group. The district urban sex ratio in the age group of 0-6 is 930. Out of 29 urban units of the district except 12 urban units, all other towns of the district have higher sex ratio than that of district total. The highest sex ratio is observed in Ging Tea Garden (CT) with sex ratio 1,091 followed by Sonada Khasmahal (CT) with 1,045 and Shyamdhan (CT) with 1,042. The lowest sex ratio is recorded in Badamtam Tea Garden (CT) with 781.

Table 13 : Number and percentage of Scheduled Castes and Scheduled Tribes population in Sub-districts, 2011

Sl. No.	Name of Sub-district	Total/Rural/Urban	Total population	Total Scheduled Castes population	Total Scheduled Tribes population	Percentage of Scheduled Castes population to Total population	Percentage of Scheduled Tribes population to Total population
1	2	3	4	5	6	7	8
1	02154 – Darjeeling Pulbazar	Total	126935	5863	36563	4.62	28.80
		Rural	105150	4920	30231	4.68	28.75
		Urban	21785	943	6332	4.33	29.07
2	02155 – Rangli Rangliot	Total	70125	3893	23187	5.55	33.07
		Rural	70125	3893	23187	5.55	33.07
		Urban	0	0	0	0.00	0.00
3	02156 – Kalimpong-I	Total	74746	5213	25657	6.97	34.33
		Rural	67957	4422	23654	6.51	34.81
		Urban	6789	791	2003	11.65	29.50
4	02157 – Kalimpong-II	Total	66830	1961	24773	2.93	37.07
		Rural	66830	1961	24773	2.93	37.07
		Urban	0	0	0	0.00	0.00
5	02158 – Gorubathan	Total	60663	4027	14315	6.64	23.60
		Rural	60663	4027	14315	6.64	23.60
		Urban	0	0	0	0.00	0.00
6	02159 – Jorebunglow Sukiapokhri	Total	113516	6415	34088	5.65	30.03
		Rural	86637	4702	25665	5.43	29.62
		Urban	26879	1713	8423	6.37	31.34
7	02160 – Mirik	Total	46374	3619	14280	7.80	30.79
		Rural	46374	3619	14280	7.80	30.79
		Urban	0	0	0	0.00	0.00
8	02161 – Kurseong	Total	94347	8271	29232	8.77	30.98
		Rural	79903	6119	25842	7.66	32.34
		Urban	14444	2152	3390	14.90	23.47
9	02162 – Matigara	Total	197278	70527	26484	35.75	13.42
		Rural	135583	48831	24480	36.02	18.06
		Urban	61695	21696	2004	35.17	3.25
10	02163 – Naxalbari	Total	165523	44328	32388	26.78	19.57
		Rural	97717	29762	28901	30.46	29.58
		Urban	67806	14566	3487	21.48	5.14
11	02164 – Phansidewa	Total	204522	60704	62595	29.68	30.61
		Rural	204522	60704	62595	29.68	30.61
		Urban	0	0	0	0.00	0.00
12	02165 – Kharibari	Total	109251	58570	21262	53.61	19.46
		Rural	97399	51862	21146	53.25	21.71
		Urban	11852	6708	116	56.60	0.98
13	99999 – Area not under any Sub-district	Total	516713	43884	52565	8.49	10.17
		Rural	0	0	0	0.00	0.00
		Urban	516713	43884	52565	8.49	10.17
Total : Darjiling – 327		Total	1846823	317275	397389	17.18	21.52
		Rural	1118860	224822	319069	20.09	28.52
		Urban	727963	92453	78320	12.70	10.76

It is observed from the above Table that in 2011 Census, out of total population of 18,46,823 of the district, 3,17,275 with 17.18 per cent population belongs to Scheduled Castes and 21.52 per cent with 3,97,389 population are Scheduled Tribes. At the C.D.

Block level the highest percentage (53.61) of Scheduled Castes population are found in Kharibari C.D. Block with 58,570 individuals and the lowest frequency (2.93) is observed in Kalimpong-II C.D. Block with 1,961 persons. In case of Scheduled Tribes, the highest percentage (37.07) of population is observed in Kalimpong-II C.D. Block while the lowest percentage (13.42) is found in Matigara C.D. Block. Out of total population of 5,16,713 of all Statutory Towns (area not under any Sub-district) of the district, 43,884(8.49 per cent) are belong to Scheduled Castes and 52,565 (10.17 per cent) are from Scheduled Tribes.

**Table 14 : Number and percentage of Scheduled Castes and Scheduled Tribes (Rural) population in C.D. Blocks, 2011**

Sl. No.	Name of C.D. Block	Total population	Total Scheduled Castes population	Total Scheduled Tribes population	Percentage of Scheduled Castes population to Total Population	Percentage of Scheduled Tribes population to Total Population
1	2	3	4	5	6	7
1	0001 – Darjeeling Pulbazar	105150	4920	30231	4.68	28.75
2	0002 – Rangli Rangliot	70125	3893	23187	5.55	33.07
3	0003 – Kalimpong-I	67957	4422	23654	6.51	34.81
4	0004 – Kalimpong-II	66830	1961	24773	2.93	37.07
5	0005 - Gorubathan	60663	4027	14315	6.64	23.60
6	0006 - Jorebunglow Sukiapokhri	86637	4702	25665	5.43	29.62
7	0007 – Mirik	46374	3619	14280	7.80	30.79
8	0008 – Kurseong	79903	6119	25842	7.66	32.34
9	0009 – Matigara	135583	48831	24480	36.02	18.06
10	0010 – Naxalbari	97717	29762	28901	30.46	29.58
11	0011 – Phansidewa	204522	60704	62595	29.68	30.61
12	0012 – Kharibari	97399	51862	21146	53.25	21.71
<b>Total :</b>		<b>1118860</b>	<b>224822</b>	<b>319069</b>	<b>20.09</b>	<b>28.52</b>

Table 14 represents the number and percentage of Scheduled Castes and Scheduled Tribes population in rural areas only of the district. Out of total rural population of 11,18,860, Scheduled Castes population is 2,24,822 (20.09 per cent) and Scheduled Tribes population is 3,19,069 (28.52 per cent). In absolute terms, the highest number of Scheduled Castes population is found in Phansidewa C.D. Block with 60,704 and the lowest is in Kalimpong-II C.D. Block with 1,961. The highest percentage of Scheduled Castes population is observed in Kharibari C.D. Block with 53.25 followed by Matigara C.D. Block with 36.02 and Naxalbari C.D. Block with 30.46 while the lowest is in Kalimpong-II C.D. Block with 2.93 only. In case of Scheduled Tribes population also, Phansidewa C.D. Block has maximum number of (62,595) of population in absolute terms and the lowest (14,280) is in Mirik C.D. Block. The highest percentage of Scheduled Tribes population is found in Kalimpong-II C.D. Block with 37.07, while the lowest is in Matigara C.D. Block with 18.06.

**Table 15 : Proportion of Scheduled Castes population to total population in Villages, 2011**

Percentage range of Scheduled Castes population to Total Population	Number of Villages	Percentage	Scheduled Castes population	Percentage
1	2	3	4	5
NIL	67	10.88	0	0.00
Less than 5	184	29.87	8899	3.96
5 - 10	116	18.83	20438	9.09
11 - 20	71	11.53	23832	10.60
21 - 30	34	5.52	13715	6.10
31 - 40	22	3.57	17118	7.61
41 - 50	22	3.57	16690	7.42
51 - 75	63	10.23	82986	36.91
76 and above	37	6.01	41144	18.30
<b>District : Darjiling (327)</b>	<b>616</b>	<b>100.00</b>	<b>224822</b>	<b>100.00</b>

Table 15 represents the distribution of percentage range of Scheduled Castes population to total population in the villages of Darjiling district. The above Table shows

that there are 67 (10.88 per cent) villages in Darjiling district which haven't recorded any Scheduled Castes population. The maximum number of villages i.e. 184 (29.87 per cent) with lowest percentage (3.96) of population are in the percentage range of Scheduled Castes population of less than 5. The highest range of Scheduled Castes population i.e. 76 and above is in 37 (6.01 per cent) villages. The maximum percentage of Scheduled Castes population (36.91) is found in the Scheduled Castes population range of 51-75.

Table 16 : Proportion of Scheduled Tribes population to total population in Villages, 2011

Percentage range of Scheduled Tribes population to Total Population	Number of Villages	Scheduled Tribes population		
		Percentage	population	Percentage
1	2	3	4	5
NIL	15	2.44	0	0.00
Less than 5	57	9.25	2529	0.79
5 - 10	48	7.79	8018	2.51
11 - 20	101	16.40	35539	11.14
21 - 30	105	17.05	56130	17.59
31 - 40	88	14.29	57555	18.04
41 - 50	58	9.42	47991	15.04
51 - 75	83	13.47	71052	22.27
76 and above	61	9.90	40255	12.62
<b>District : Darjiling (327)</b>	<b>616</b>	<b>100.00</b>	<b>319069</b>	<b>100.00</b>

The above Table shows that out of 616 inhabited villages, there are only 15 (2.44 per cent) villages in the district which have not recorded any Scheduled Tribes population. The highest number of villages (105) having Scheduled Tribes population falls in the percentage range of 21-30. The Scheduled Tribes population inhabited in rural areas of the district is 3,19,069. The highest percentage (22.27) of Scheduled Tribes population is in the percentage range of 51-75 and the lowest percentage (0.79) is found in percentage range of less than 5.

Table 17 : Number and percentage of Scheduled Castes and Scheduled Tribes population in Towns, 2011

Sl. No.	Name of town	Total Population	Total Scheduled Castes population	Total Scheduled Tribes population	Percentage of Scheduled Castes population to Total Population	Percentage of Scheduled Tribes population to Total Population
1	2	3	4	5	6	7
1	306188 – Badamtam Tea Garden (CT)	6102	463	1053	7.59	17.26
2	306189 – Ging Tea Garden (CT)	4089	80	1577	1.96	38.57
3	306190 – Chongtong Tea Garden (CT)	5802	143	1884	2.46	32.47
4	306191 – Singtam Tea Garden (CT)	5792	257	1818	4.44	31.39
5	306271 – Dungra Khasmahal (CT)	6789	791	2003	11.65	29.50
6	306392 – Sukhiapokhri (CT)	4450	358	1546	8.04	34.74
7	306393 – Sonada Khasmahal (CT)	11635	652	4808	5.60	41.32
8	306394 – Rongmook Ceder Tea Garden (CT)	5150	407	497	7.90	9.65
9	306395 – Mangarjung Tea Garden (Nagri) (CT)	5644	296	1572	5.24	27.85
10	306489 – Cart Road (CT)	14444	2152	3390	14.90	23.47
11	306562 – Kalkut (CT)	9184	3095	212	33.70	2.31
12	306563 – Tari (CT)	14558	7973	65	54.77	0.45
13	306564 – Bairatisal (CT)	4916	1114	55	22.66	1.12
14	306565 – Jitu (CT)	5892	949	290	16.11	4.92
15	306566 – Mathapari (CT)	11529	3453	338	29.95	2.93
16	306567 – Bara Mohansingh (CT)	15616	5112	1044	32.74	6.69
17	306661 – Dumriguri (CT)	13416	2599	296	19.37	2.21
18	306662 – Uttar Bagdogra (CT)	25044	2583	1253	10.31	5.00
19	306663 – Geni (CT)	8747	1950	562	22.29	6.43
20	306664 – Bhimram (CT)	11058	3332	710	30.13	6.42
21	306665 – Lalman (CT)	6894	4035	46	58.53	0.67
22	306666 – Dakshin Bagdogra (CT)	2647	67	620	2.53	23.42
23	306854 – Shyamdhan (CT)	5192	4283	20	82.49	0.39
24	306855 – Kharibari (CT)	6660	2425	96	36.41	1.44
25	801634 – Darjiling (M)	118805	9126	26597	7.68	22.39
26	801635 – Kalimpong (M)	49403	5231	10230	10.59	20.71
27	801636 – Mirik (NA)	11513	754	3910	6.55	33.96
28	801637 – Kurseong (M)	42446	2731	8125	6.43	19.14
29	801638 – Siliguri (M Corp.) (Part)	294546	26042	3703	8.84	1.26
<b>District (Urban) : Darjiling – 327</b>		<b>727963</b>	<b>92453</b>	<b>78320</b>	<b>12.70</b>	<b>10.76</b>

Table 17 represents the number and percentage of Scheduled Castes and Scheduled Tribes population in towns of the district. It is observed from the Table that the total population of all the towns of the district is 7,27,963 of which 92,453 (12.70 per cent) are Scheduled Castes and 78,320 (10.76 per cent) are Scheduled Tribes. In absolute terms, the highest number of Scheduled Castes population is found in Siliguri Municipal Corporation (Part) with 26,042 and the lowest is in Dakshin Bagdogra (CT) with 67. But, the highest percentage of Scheduled Castes population is recorded in Shyamdhan (CT) with 82.49 followed by Lalman (CT) with 58.53 and Tari (CT) with 54.77 while the lowest for the same is found in Ging Tea Garden (CT) with 1.96. In case of Scheduled Tribes population, Darjiling Municipality has maximum number of population (26,597) in absolute terms and the lowest is in Shyamdhan (CT) (20). The highest percentage of Scheduled Tribes population is found in Sonada Khasmahal (CT) with 41.32 and the lowest is in Shyamdhan (CT) with 0.39.

Table 18 : Sex Ratio among Scheduled Castes and Scheduled Tribes (Rural) in C.D. Blocks, 2011

Sl. No.	Name of C.D. Block	Scheduled Castes Sex Ratio	Scheduled Tribes Sex Ratio
1	2	3	4
1	0001 – Darjeeling Pulbazar	1000	976
2	0002 – Rangli Rangliot	1005	1013
3	0003 – Kalimpong-I	1002	991
4	0004 – Kalimpong-II	1036	954
5	0005 – Gorubathan	999	973
6	0006 – Jorebunglow Sukiapokhri	997	1035
7	0007 – Mirik	1055	986
8	0008 – Kurseong	1054	998
9	0009 – Matigara	961	1042
10	0010 – Naxalbari	942	1027
11	0011 – Phansidewa	938	1036
12	0012 – Kharibari	947	1004
Total :		957	1008

Table 18 shows the sex ratio among Scheduled Castes and Scheduled Tribes population in rural areas only. It is observed from the Table that rural sex ratio of Scheduled Castes and Scheduled Tribes population of the district is 957 and 1,008 respectively. In case of Scheduled Castes population, among the 12 C.D. Blocks of the district, 9 C.D. Blocks have the higher sex ratio than that of district. The highest sex ratio of Scheduled Castes population is found in Mirik C.D. Block (1,055) followed by Kurseong C.D. Block (1,054) and Kalimpong-II C.D. Block (1,036). The lowest is registered in Phansidewa C.D. Block (938). Among the Scheduled Tribes population 6 C.D. Blocks viz. Rangli Rangliot C.D. Block (1,013), Jorebunglow Sukiapokhri C.D. Block (1,035), Matigara C.D. Block (1,042), Naxalbari C.D. Block (1,027), Phansidewa C.D. Block (1,036) and Kharibari C.D. Block (1,004) have sex ratio more than 1000. The highest sex ratio of Scheduled Tribes population is found in Matigara C.D. Block (1,042) followed by Phansidewa C.D. Block (1,036) and Jorebunglow Sukiapokhri C.D. Block (1,035) while the lowest sex ratio of Scheduled Tribes population is found in Kalimpong-II C.D. Block (954).

Table 19 : Sex Ratio among Scheduled Castes and Scheduled Tribes in Towns, 2011

Sl. No.	Name of Town	Scheduled Castes Sex Ratio	Scheduled Tribes Sex Ratio
1	2	3	4
1	306188 – Badamtam Tea Garden (CT)	1004	965
2	306189 – Ging Tea Garden (CT)	905	981
3	306190 – Chongtong Tea Garden (CT)	1014	1037
4	306191 – Singtam Tea Garden (CT)	1107	1020
5	306271 – Dungra Khasmahal (CT)	1173	1044
6	306392 – Sukhiapokhri (CT)	1094	1092
7	306393 – Sonada Khasmahal (CT)	1044	1058
8	306394 – Rongmook Cedar Tea Garden (CT)	1109	1097
9	306395 – Mangarjung Tea Garden (Nagri) (CT)	1176	1042

10	306489 – Cart Road (CT)	1087	1021
11	306562 – Kalkut (CT)	934	981
12	306563 – Tari (CT)	998	1500
13	306564 – Bairatisal (CT)	986	1115
14	306565 – Jitu (CT)	1054	1057
15	306566 – Mathapari (CT)	933	1086
16	306567 – Bara Mohansingh (CT)	968	1131
17	306661 – Dumriguri (CT)	907	897
18	306662 – Uttar Bagdogra (CT)	944	1031
19	306663 – Geni (CT)	996	986
20	306664 – Bhimram (CT)	968	1052
21	306665 – Lalman (CT)	926	840
22	306666 – Dakshin Bagdogra (CT)	1393	1033
23	306854 – Shyamdhan (CT)	966	667
24	306855 – Kharibari (CT)	989	959
25	801634 – Darjiling (M)	1048	1047
26	801635 – Kalimpong (M)	1039	1095
27	801636 – Mirik (NA)	1032	1071
28	801637 – Kurseong (M)	1030	998
29	801638 – Siliguri (M Corp.) (Part)	953	988
<b>District (Urban) : Darjiling – 327</b>		<b>983</b>	<b>1043</b>

Table 19 represents the sex ratio among Scheduled Castes and Scheduled Tribes in towns of Darjiling district in 2011 Census. The Table shows that district urban Scheduled Tribes sex ratio (1,043) is much higher than that of Scheduled Castes (983). There are 15 towns in the district which have sex ratio of more than 1000 among Scheduled Castes whereas among Scheduled Tribes there are 19 towns which have sex ratio of more than 1000. Among the Scheduled Castes, 19 towns of the district have the higher sex ratio than that of district total of 983 while among Scheduled Tribes 13 towns have the higher sex ratio than that of district total of 1,043. The highest sex ratio among the Scheduled Castes is recorded in Dakshin Bagdogra (CT) with 1,393 and for the same lowest is found in Ging Tea Garden (CT) with 905. Among the Scheduled Tribes the highest and lowest sex ratio is recorded in Tari (CT) (1,500) and Shyamdhan (CT) (667) respectively.

Table 20 : Number of Literates and Illiterates, Literacy Rate by Sex in Sub-districts, 2011

Sl. No.	Name of Sub-district	Total/Rural/Urban	Number of Literates and Illiterates									Gap in Male-Female Literacy Rate
			Number of Literates			Number of Illiterates			Literacy Rate			
			Persons	Males	Females	Persons	Males	Females	Persons	Males	Females	
1	2	3	4	5	6	7	8	9	10	11	12	13
1	02154 – Darjeeling Pulbazar	Total	93091	50630	42461	33844	13198	20646	80.78	87.61	73.91	13.70
		Rural	76722	41800	34922	28428	11278	17150	80.59	87.17	73.90	13.27
		Urban	16369	8830	7539	5416	1920	3496	81.71	89.73	73.97	15.76
2	02155 – Rangli Rangliot	Total	51492	27950	23542	18633	7075	11558	80.50	87.68	73.38	14.30
		Rural	51492	27950	23542	18633	7075	11558	80.50	87.68	73.38	14.30
		Urban	0	0	0	0	0	0	0.00	0.00	0.00	0.00
3	02156 – Kalimpong-I	Total	54820	29389	25431	19926	8361	11565	81.43	86.55	76.21	10.34
		Rural	49376	26635	22741	18581	7839	10742	80.84	86.06	75.48	10.58
		Urban	5444	2754	2690	1345	522	823	87.20	91.68	83.05	8.63
4	02157 – Kalimpong-II	Total	47520	26380	21140	19310	8166	11144	79.68	85.58	73.37	12.21
		Rural	47520	26380	21140	19310	8166	11144	79.68	85.58	73.37	12.21
		Urban	0	0	0	0	0	0	0.00	0.00	0.00	0.00
5	02158 – Gorubathan	Total	41687	23324	18363	18976	7730	11246	76.88	84.21	69.23	14.98
		Rural	41687	23324	18363	18976	7730	11246	76.88	84.21	69.23	14.98
		Urban	0	0	0	0	0	0	0.00	0.00	0.00	0.00
6	02159 – Jorebunglow Sukiapokhri	Total	86004	46323	39681	27512	9909	17603	82.54	89.98	75.26	14.72
		Rural	65327	35326	30001	21310	7643	13667	82.21	89.93	74.67	15.26
		Urban	20677	10997	9680	6202	2266	3936	83.57	90.16	77.16	13.00
7	02160 – Mirik	Total	34334	18873	15461	12040	4521	7519	80.84	88.40	73.20	15.20
		Rural	34334	18873	15461	12040	4521	7519	80.84	88.40	73.20	15.20
		Urban	0	0	0	0	0	0	0.00	0.00	0.00	0.00
8	02161 – Kurseong	Total	69646	37895	31751	24701	9135	15566	81.15	88.56	73.78	14.78
		Rural	57670	31622	26048	22233	8292	13941	79.59	87.30	71.88	15.42
		Urban	11976	6273	5703	2468	843	1625	89.65	95.52	83.97	11.55
9	02162 – Matigara	Total	129006	72352	56654	68272	28671	39601	74.78	81.75	67.43	14.32
		Rural	84687	48503	36184	50896	21381	29515	71.94	79.62	63.70	15.92
		Urban	44319	23849	20470	17376	7290	10086	80.88	86.45	75.23	11.22

10	02163 – Naxalbari	Total	110663	62270	48393	54860	22784	32076	75.47	82.70	67.84	14.86
		Rural	59272	33485	25787	38445	15796	22649	69.02	77.41	60.51	16.90
		Urban	51391	28785	22606	16415	6988	9427	84.59	89.84	78.72	11.12
11	02164 – Phansidewa	Total	113572	64890	48682	90950	38829	52121	64.46	72.63	56.06	16.57
		Rural	113572	64890	48682	90950	38829	52121	64.46	72.63	56.06	16.57
		Urban	0	0	0	0	0	0	0.00	0.00	0.00	0.00
12	02165 – Kharibari	Total	63540	36565	26975	45711	19106	26605	67.37	76.00	58.37	17.63
		Rural	55165	31994	23171	42234	17633	24601	65.82	74.83	56.44	18.39
		Urban	8375	4571	3804	3477	1473	2004	79.70	85.42	73.76	11.66
13	99999 – Area not under any Sub-district	Total	420210	220832	199378	96503	42101	54402	89.19	92.28	86.00	6.28
		Rural	0	0	0	0	0	0	0.00	0.00	0.00	0.00
		Urban	420210	220832	199378	96503	42101	54402	89.19	92.28	86.00	6.28
District : Darjiling (327)		Total	1315585	717673	597912	531238	219586	311652	79.56	85.61	73.33	12.28
		Rural	736824	410782	326042	382036	156183	225853	74.27	81.76	66.59	15.17
		Urban	578761	306891	271870	149202	63403	85799	87.48	91.37	83.48	7.89

Table 20 above depicts the distribution of number of literates, illiterates, literacy rate and the gap between male-female literacy rate at the Sub-district level i.e. for all C.D. Blocks and all Statutory Towns (Area not under any sub-district) in the district of Darjiling. The district comprises of 12 C.D. Blocks and out of which 7 are having urban population in their constituents Census Towns (CTs). The total literacy rate of the district is 79.56 with a male-female literacy rate gap of 12.28. The male and female literacy rates in the district are 85.61 and 73.33 respectively. The Table also shows a significant variation in rural and urban literacy rate in the district. The urban literacy rate is 87.48 while the rural it is 74.27 only. The male-female literacy rate gap in the rural areas (15.17) is more or less double to that of urban area (7.89). Out of 12 C.D. Blocks in the district, the highest literacy rate is recorded in Jorebunglow Sukiapokhri C.D. Block with 82.54 and the lowest is in Phansidewa C.D. Block with 64.46. The highest male and female literacy rate is recorded in Jorebunglow Sukiapokhri C.D. Block with 89.98 and Kalimpong-I C.D. Block with 76.21 respectively. The lowest male (72.63) and female (56.06) literacy rate is registered in Phansidewa C.D. Block. The highest male-female literacy rate gap is recorded as 17.63 in Kharibari C.D. Block. The literate population (4,20,210) of area not under any Sub-district of the above Table is the urban literate population of the five Statutory Towns and the literacy rate for the same is 89.19 of which for male it is 92.28 and for female it is 86.00.

Table 21 : Number of Literates and Illiterates, Literacy Rate by Sex in C.D. Blocks (Rural), 2011

Sl. No.	Name of C.D. Block	Number of Literates and Illiterates									Gap in Male-Female Literacy Rate
		Number of Literates			Number of Illiterates			Literacy Rate			
		Persons	Males	Females	Persons	Males	Females	Persons	Males	Females	
1	0001 – Darjeeling Pulbazar	76722	41800	34922	28428	11278	17150	80.59	87.17	73.90	13.27
2	0002 – Rangli Rangliot	51492	27950	23542	18633	7075	11558	80.50	87.68	73.38	14.30
3	0003 – Kalimpong-I	49376	26635	22741	18581	7839	10742	80.84	86.06	75.48	10.58
4	0004 – Kalimpong-II	47520	26380	21140	19310	8166	11144	79.68	85.58	73.37	12.21
5	0005 – Gorubathan	41687	23324	18363	18976	7730	11246	76.88	84.21	69.23	14.98
6	0006 – Jorebunglow Sukiapokhri	65327	35326	30001	21310	7643	13667	82.21	89.93	74.67	15.26
7	0007 – Mirik	34334	18873	15461	12040	4521	7519	80.84	88.40	73.20	15.20
8	0008 – Kurseong	57670	31622	26048	22233	8292	13941	79.59	87.30	71.88	15.42
9	0009 – Matigara	84687	48503	36184	50896	21381	29515	71.94	79.62	63.70	15.92
10	0010 – Naxalbari	59272	33485	25787	38445	15796	22649	69.02	77.41	60.51	16.90
11	0011 – Phansidewa	113572	64890	48682	90950	38829	52121	64.46	72.63	56.06	16.57
12	0012 – Kharibari	55165	31994	23171	42234	17633	24601	65.82	74.83	56.44	18.39
Total :		736824	410782	326042	382036	156183	225853	74.27	81.76	66.59	15.17

Table 21 shows the distribution of total number of literates, illiterates, literacy rate and gap in male-female literacy rate in the C.D. Block only. It is quite similar to the

previous Table 20 with an exception of exclusion of urban population. The overall literacy rate in the 12 C.D. Blocks of the district is 74.27. The male and female literacy rates among the rural inhabitants of the district are 81.76 and 66.59 respectively. The gap in male-female literacy rate in rural part of the district is 15.17. It is to be noticed that 8 C.D. Blocks of the district have recorded higher literacy rate than that of district. The highest literacy rate is found in Jorebunglow Sukiapokhri C.D. Block with 82.21 and for the same lowest is registered in Phansidewa C.D. Block with 64.46. The highest (89.93) and lowest (72.63) male literacy rate in the district is found in Jorebunglow Sukiapokhri C.D. Block and Phansidewa C.D. Block respectively. The highest female literacy rate is found in Kalimpong-I C.D. Block with 75.48 and lowest for the same is in Phansidewa C.D. Block with 56.06. The highest male-female literacy gap is recorded as 18.39 in Kharibari C.D. Block.

Table 22 : Distribution of Villages by Literacy Rate Range, 2011

Range of Literacy Rate for Villages	Number of Inhabited Villages	Percentage distribution of Villages	Population	Percentage distribution of Population
1	2	3	4	5
0	0	0.00	0	0.00
1 - 10	0	0.00	0	0.00
11 - 20	0	0.00	0	0.00
21 - 30	1	0.16	89	0.01
31 - 40	5	0.81	823	0.07
41 - 50	25	4.06	15716	1.40
51 - 60	66	10.71	101254	9.05
61 - 70	150	24.35	265354	23.72
71 - 80	201	32.63	415160	37.11
81 - 90	141	22.89	294734	26.34
91 - 99	27	4.38	25730	2.30
100	0	0.00	0	0.00
<b>District : Darjiling (327)</b>	<b>616</b>	<b>100.00</b>	<b>1118860</b>	<b>100.00</b>
<b>Literacy Rate for District :</b>	<b>74.27</b>			

Table 22 reflects the distribution of villages in the Darjiling district by range of literacy rate. Remarkably, the highest number of villages (201) falls in the range of literacy rate of 71-80 with the highest number (4,15,160) and percentage (37.11) of population. This trend is found to be declining in the range of literacy rate of 61-70 and also in the succeeding ranges viz. 81-90, 91-99 etc. where the values of the other variables are also declining. It is to be noticed from the above Table that not even a single village falls under the first three literacy categories of 0, 1-10 and 11-20 whereas only one village of the district is in the literacy range of 21-30. None of the villages of the district is found with cent percent literate.

Table 23 : Number of Literates and Illiterates, Literacy Rate by Sex in Towns, 2011

Sl. No.	Name of Town	Number of Literates and Illiterates						Literacy Rate			Gap in male-female Literacy Rate
		Number of Literates			Number of Illiterates			Persons	Males	Females	
1	2	3	4	5	6	7	8	9	10	11	12
1	306188 – Badamtam Tea Garden (CT)	4536	2376	2160	1566	611	955	81.26	88.16	74.82	13.34
2	306189 – Ging Tea Garden (CT)	3086	1702	1384	1003	335	668	82.43	90.92	73.93	16.99
3	306190 – Chongtong Tea Garden (CT)	4098	2298	1800	1704	578	1126	76.87	87.01	66.91	20.10
4	306191 – Singtam Tea Garden (CT)	4649	2454	2195	1143	396	747	86.48	93.20	80.02	13.18
5	306271 – Dungra Khasmahal (CT)	5444	2754	2690	1345	522	823	87.20	91.68	83.05	8.63
6	306392 – Sukhiapokhri (CT)	3650	1873	1777	800	311	489	89.31	93.88	84.94	8.94



7	306393 – Sonada Khasmahal (CT)	9482	4983	4499	2153	810	1343	88.01	92.76	83.28	9.48
8	306394 – Rongmook Ceder Tea Garden (CT)	3455	1955	1500	1695	573	1122	73.09	84.30	62.29	22.01
9	306395 – Mangarjung Tea Garden (Nagri) (CT)	4090	2186	1904	1554	572	982	79.36	87.06	72.04	15.02
10	306489 – Cart Road (CT)	11976	6273	5703	2468	843	1625	89.65	95.52	83.97	11.55
11	306562 – Kalkut (CT)	6329	3533	2796	2855	1232	1623	78.31	84.32	71.84	12.48
12	306563 – Tari (CT)	8690	4885	3805	5868	2450	3418	69.25	77.25	61.12	16.13
13	306564 – Bairatisal (CT)	4182	2144	2038	734	308	426	93.02	95.71	90.34	5.37
14	306565 – Jitu (CT)	4438	2270	2168	1454	616	838	84.84	88.92	80.96	7.96
15	306566 – Mathapari (CT)	7857	4353	3504	3672	1550	2122	77.32	84.15	70.23	13.92
16	306567 – Bara Mohansingh (CT)	12823	6664	6159	2793	1134	1659	89.83	93.78	85.91	7.87
17	306661 – Dumriguri (CT)	10425	5672	4753	2991	1279	1712	86.33	90.94	81.40	9.54
18	306662 – Uttar Bagdogra (CT)	20227	11700	8527	4817	2081	2736	90.11	94.55	84.66	9.89
19	306663 – Geni (CT)	6332	3409	2923	2415	1050	1365	80.38	85.10	75.49	9.61
20	306664 – Bhimram (CT)	7682	4267	3415	3376	1424	1952	77.59	83.95	70.88	13.07
21	306665 – Lalman (CT)	4902	2759	2143	1992	831	1161	80.06	86.41	73.14	13.27
22	306666 – Dakshin Bagdogra (CT)	1823	978	845	824	323	501	78.24	85.41	71.31	14.10
23	306854 – Shyamdhan (CT)	3745	2063	1682	1447	592	855	80.38	86.17	74.26	11.91
24	306855 – Kharibari (CT)	4630	2508	2122	2030	881	1149	79.16	84.82	73.37	11.45
25	801634 – Darjiling (M)	104539	53389	51150	14266	5798	8468	93.85	96.41	91.31	5.10
26	801635 – Kalimpong (M)	41184	21736	19448	8219	3364	4855	90.19	93.79	86.49	7.30
27	801636 – Mirik (NA)	9394	4921	4473	2119	767	1352	88.38	93.77	83.13	10.64
28	801637 – Kurseong (M)	36405	18623	17782	6041	2800	3241	93.73	95.54	91.92	3.62
29	801638 – Siliguri (M Corp.) (Part)	228688	122163	106525	65858	29372	36486	86.43	89.82	82.84	6.98
<b>District (Urban) Darjiling (327) :</b>		<b>578761</b>	<b>306891</b>	<b>271870</b>	<b>149202</b>	<b>63403</b>	<b>85799</b>	<b>87.48</b>	<b>91.37</b>	<b>83.48</b>	<b>7.89</b>

Table 23 gives the distribution of number of literates, illiterates, literacy rate and gap in male-female literacy rate of all towns of the district. The average urban literacy rate in the district is 87.48. Male literacy rate (91.37) dominates over the female literacy rate (83.48). The average gap in male-female literacy rate of the district is 7.89 only in urban areas. The highest literacy rate is recorded in Darjiling Municipality (93.85) and the lowest is in Tari (CT) (69.25). Sex wise literacy rates shows that Darjiling Municipality occupies the top position in case of male literacy rate (96.41) and for female literacy rate (91.92) Kurseong Municipality holds the top position. Tari (CT) has recorded both the lowest male literacy rate (77.25) and female literacy rate (61.12) in the urban areas of the district. The highest male-female literacy rate gap is found in Rongmook Ceder Tea Garden (CT) (22.01) while the lowest is observed in the Kurseong Municipality (3.62).

**Table 24 : Number of Scheduled Castes Literates and Illiterates, Literacy Rate by Sex in C.D. Blocks (Rural), 2011**

Sl. No.	Name of C.D. Block	Number of Literates and Illiterates									Gap in male-female Literacy Rate
		Number of Literates			Number of Illiterates			Literacy Rate			
		Persons	Males	Females	Persons	Males	Females	Persons	Males	Females	
1	2	3	4	5	6	7	8	9	10	11	12
1	0001 – Darjeeling Pulbazar	3422	1863	1559	1498	597	901	77.42	84.80	70.13	14.67
2	0002 – Rangli Rangliot	2640	1482	1158	1253	460	793	75.24	84.30	66.13	18.17
3	0003 – Kalimpong-I	3216	1717	1499	1206	492	714	80.40	86.76	74.17	12.59
4	0004 – Kalimpong-II	1336	714	622	625	249	376	76.47	84.00	69.34	14.66
5	0005 – Gorubathan	2703	1505	1198	1324	510	814	75.93	84.84	67.08	17.76
6	0006 – Jorebunglow Sukiapokhri	3322	1846	1476	1380	508	872	77.84	87.08	68.72	18.36
7	0007 – Mirik	2562	1371	1191	1057	390	667	77.78	86.23	69.89	16.34
8	0008 – Kurseong	4178	2292	1886	1941	687	1254	75.96	85.43	66.95	18.48
9	0009 – Matigara	28389	16236	12153	20442	8669	11773	67.85	75.88	59.45	16.43
10	0010 – Naxalbari	18377	10577	7800	11385	4746	6639	70.49	78.94	61.55	17.39
11	0011 – Phansidewa	37261	21618	15643	23443	9703	13740	70.23	78.51	61.29	17.22
12	0012 – Kharibari	31180	18102	13078	20682	8532	12150	69.27	78.17	59.84	18.33
<b>Total :</b>		<b>138586</b>	<b>79323</b>	<b>59263</b>	<b>86236</b>	<b>35543</b>	<b>50693</b>	<b>70.61</b>	<b>78.98</b>	<b>61.83</b>	<b>17.15</b>

The above Table shows that literacy rate of the Scheduled Castes population in the C.D. Blocks of the district is 70.61. Sex wise analysis of Scheduled Castes population in rural areas of the district reveals that the literacy rate of the males (78.98) dominates over the female (61.83). The male-female literacy gap in rural population is quite noticeable (17.15). The highest literacy rate among the Scheduled Castes population is recorded in Kalimpong-I C.D. Block (80.40) and the lowest is in Matigara C.D. Block (67.85). There are 8 C.D. Blocks in the district where literacy rate has crossed the district one. Sex-wise analysis shows that the highest Scheduled Castes male literacy rate is found in Jorebunglow Sukiapokhri C.D. Block (87.08) and the lowest Scheduled Castes male literacy rate is recorded in Matigara C.D. Block (75.88). The highest Scheduled Castes female literacy rate of 74.17 is found in Kalimpong-I C.D. Block while the lowest is in Matigara C.D. Block (59.45). The highest gap in male-female literacy rate is recorded as 18.48 in Kurseong C.D. Block.

Table 25 : Distribution of Villages by Literacy Rate Range for Scheduled Castes population (Rural), 2011

Range of Literacy Rate for villages	Number of inhabited villages having Scheduled Castes	Percentage distribution of villages	Scheduled Castes population	Percentage distribution of population
1	2	3	4	5
0	12	2.19	45	0.02
1 – 10	0	0.00	0	0.00
11 – 20	0	0.00	0	0.00
21 – 30	2	0.36	241	0.11
31 – 40	8	1.46	325	0.14
41 – 50	29	5.28	2909	1.29
51 – 60	50	9.11	18407	8.19
61 – 70	144	26.23	95366	42.42
71 – 80	169	30.78	83151	36.99
81 – 90	102	18.58	23220	10.33
91 – 99	16	2.91	1103	0.49
100	17	3.10	55	0.02
<b>Total :</b>	<b>549</b>	<b>100.00</b>	<b>224822</b>	<b>100.00</b>
<b>District Scheduled Castes Literacy Rate : 70.61</b>				

Table 25 represents the distribution of villages in the district by range of literacy rate among the Scheduled Castes population for rural areas only. The range of literacy rate has been distributed in 12 categories. It is clear from the above Table that the Scheduled Castes population of 2,24,822 of the district is spread over 549 villages. The highest number of Scheduled Castes population 95,366 covering 42.42 per cent of the total Scheduled Castes population inhabited in the rural areas of the district is distributed in 144 villages (26.23 per cent) falling in the range of literacy rate 61-70 followed by 36.99 per cent Scheduled Castes population (83,151) settled in 169 villages (30.78 per cent) with a range of literacy rate of 71-80. In the range of literacy rate of 81-90, there are 23,220 (10.33 per cent) Scheduled Castes population spread over 102 villages covering 18.58 per cent of the total Scheduled Castes inhabited villages. There are 45 Scheduled Castes population distributed in 12 villages of the district are illiterate. It is also observed that there are 17 villages in the district with Scheduled Castes population of 55 having cent percent literacy rate. It is also observed from the Table that none of the Scheduled Castes population is available in the range of literacy rate of 1-10 and 11-20.

**Table 26 : Number of Scheduled Castes Literates and Illiterates, Literacy Rate by Sex in Towns, 2011**

Sl. No.	Name of Town	Number of Literates and Illiterates						Literacy Rate			Gap in male-female Literacy Rate
		Number of Literates			Number of Illiterates			Persons	Males	Females	
		Persons	Males	Females	Persons	Males	Females				
1	2	3	4	5	6	7	8	9	10	11	12
1	306188 – Badamtam Tea Garden (CT)	275	150	125	188	81	107	67.07	73.53	60.68	12.85
2	306189 – Ging Tea Garden (CT)	53	34	19	27	8	19	70.67	87.18	52.78	34.40
3	306190 – Chongtong Tea Garden (CT)	76	46	30	67	25	42	58.02	67.65	47.62	20.03
4	306191 – Singtam Tea Garden (CT)	206	106	100	51	16	35	85.83	95.50	77.52	17.98
5	306271 – Dungra Khasmahal (CT)	592	294	298	199	70	129	82.11	88.55	76.61	11.94
6	306392 – Sukhiapokhri (CT)	287	146	141	71	25	46	86.71	94.19	80.11	14.08
7	306393 – Sonada Khasmahal (CT)	526	277	249	126	42	84	87.52	92.95	82.18	10.77
8	306394 – Rongmook Ceder Tea Garden (CT)	261	142	119	146	51	95	70.16	81.61	60.10	21.51
9	306395 – Mangarjung Tea Garden (Nagri) (CT)	217	105	112	79	31	48	81.27	90.52	74.17	16.35
10	306489 – Cart Road (CT)	1733	895	838	419	136	283	87.88	94.51	81.76	12.75
11	306562 – Kalkut (CT)	2008	1124	884	1087	476	611	73.80	80.69	66.57	14.12
12	306563 – Tari (CT)	4325	2433	1892	3648	1557	2091	63.75	72.28	55.35	16.93
13	306564 – Bairatisal (CT)	887	482	405	227	79	148	86.96	92.34	81.33	11.01
14	306565 – Jitu (CT)	697	365	332	252	97	155	82.98	88.38	77.75	10.63
15	306566 – Mathapari (CT)	2007	1165	842	1446	621	825	67.42	75.95	58.35	17.60
16	306567 – Bara Mohansingh (CT)	3806	2083	1723	1306	514	792	82.85	88.94	76.51	12.43
17	306661 – Dumriguri (CT)	1856	1048	808	743	315	428	80.07	85.76	73.72	12.04
18	306662 – Uttar Bagdogra (CT)	1884	1058	826	699	271	428	81.59	89.43	73.36	16.07
19	306663 – Geni (CT)	1143	614	529	807	363	444	66.38	70.98	61.73	9.25
20	306664 – Bhimram (CT)	2053	1176	877	1279	517	762	69.36	77.93	60.44	17.49
21	306665 – Lalman (CT)	2650	1539	1111	1385	556	829	74.90	83.37	65.66	17.71
22	306666 – Dakshin Bagdogra (CT)	51	25	26	16	3	13	85.00	100.00	74.29	25.71
23	306854 – Shyamdhan (CT)	3051	1673	1378	1232	505	727	79.06	84.79	73.06	11.73
24	306855 – Kharibari (CT)	1620	887	733	805	332	473	75.77	82.36	69.09	13.27
25	801634 – Darjiling (M)	7735	3925	3810	1391	530	861	90.79	94.69	87.09	7.60
26	801635 – Kalimpong (M)	4250	2174	2076	981	391	590	87.77	91.73	83.98	7.75
27	801636 – Mirik (NA)	592	312	280	162	59	103	86.68	93.41	80.23	13.18
28	801637 – Kurseong (M)	2262	1138	1124	469	207	262	90.34	93.74	87.13	6.61
29	801638 – Siliguri (M Corp.) (Part)	17806	9764	8042	8236	3571	4665	76.75	82.31	70.93	11.38
District : Darjiling (327)		64909	35180	29729	27544	11449	16095	78.48	84.49	72.39	12.10

Table 26 above shows the distribution of Scheduled Castes literates, illiterates, literacy rate by sex and gap in male-female literacy rate of towns in the district. The towns include five Statutory Towns and twenty four Census Towns. The average urban literacy rate of Scheduled Castes population is 78.48 in which males (84.49) dominates over the females (72.39). The gap in male-female literacy rate is 12.10. The highest Scheduled Castes literacy rate (90.79) is found in Darjiling Municipality while lowest is recorded in Chongtong Tea Garden (CT) with 58.02. A sex wise analysis also shows that the highest Scheduled Castes male literacy rate is found in Dakshin Bagdogra (CT) with cent per cent and the highest female literacy rate is recorded in Kurseong Municipality with 87.13. Similarly the lowest Scheduled Castes male literacy rate (67.65) and female literacy rate (47.62) found in Chongtong Tea Garden (CT). The highest and the lowest gap in male-female Scheduled Castes literacy rate is noticed in Ging Tea Garden (CT) (34.40) and Kurseong Municipality (6.61) respectively.

**Table 27 : Number and percentage of Scheduled Tribes Literates and Illiterates by Sex in C.D. Blocks (Rural), 2011**

Sl. No.	Name of C.D. Block	Number of Literates and Illiterates									Gap in male-female Literacy Rate
		Number of Literates			Number of Illiterates			Literacy Rate			
		Persons	Males	Females	Persons	Males	Females	Persons	Males	Females	
1	2	3	4	5	6	7	8	9	10	11	12
1	0001 – Darjeeling Pulbazar	21730	11884	9846	8501	3417	5084	79.59	86.08	72.94	13.14
2	0002 – Rangli Rangliot	17083	9199	7884	6104	2321	3783	80.50	87.66	73.50	14.16
3	0003 – Kalimpong-I	17290	9222	8068	6364	2659	3705	80.84	86.07	75.60	10.47
4	0004 – Kalimpong-II	17441	9571	7870	7332	3108	4224	78.69	84.53	72.59	11.94
5	0005 – Gorubathan	9492	5281	4211	4823	1975	2848	74.38	81.81	66.77	15.04
6	0006 – Jorebunglow Sukiapokhri	19452	10373	9079	6213	2240	3973	82.33	89.58	75.36	14.22
7	0007 – Mirik	10345	5716	4629	3935	1474	2461	79.16	87.03	71.20	15.83
8	0008 – Kurseong	17802	9882	7920	8040	3051	4989	76.21	84.56	67.85	16.71
9	0009 – Matigara	13422	7559	5863	11058	4431	6627	63.06	72.78	53.80	18.98
10	0010 – Naxalbari	15189	8720	6469	13712	5537	8175	60.02	69.82	50.46	19.36
11	0011 – Phansidewa	31276	17713	13563	31319	13031	18288	58.03	67.26	49.20	18.06
12	0012 – Kharibari	9407	5585	3822	11739	4969	6770	52.54	62.68	42.50	20.18
<b>Total :</b>		<b>199929</b>	<b>110705</b>	<b>89224</b>	<b>119140</b>	<b>48213</b>	<b>70927</b>	<b>70.57</b>	<b>78.66</b>	<b>62.60</b>	<b>16.06</b>

Table 27 above gives the literacy status of Scheduled Tribes population in the rural areas of Darjiling district. The number of literates, illiterates, literacy rate by sex and their male-female literacy rate gap in rural areas (C.D. Blocks) are also shown separately in the Table. The average Scheduled Tribes literacy rate in the district is 70.57 with a male literacy rate and female literacy rate of 78.66 and 62.60 respectively. The average gap in male-female literacy rate of Scheduled Tribes in the district is given as 16.06. Rural unit wise data shows that the highest Scheduled Tribes literacy rate is found in Jorebunglow Sukiapokhri C.D. Block with 82.33 and the lowest in Kharibari C.D. Block with 52.54. Sex wise analysis of literacy rate shows that the highest male and female literacy rate among Scheduled Tribes is found in Jorebunglow Sukiapokhri C.D. Block with 89.58 and Kalimpong-I C.D. Block with 75.60 respectively. Likewise Kharibari C.D. Block, among Scheduled Tribes recorded both lowest male literacy rate (62.68) and female literacy rate (42.50). The highest male-female literacy rate gap is found in Kharibari C.D. Block with 20.18 and the lowest in Kalimpong-I C.D. Block with 10.47.

**Table 28 : Distribution of Villages by Literacy Rate Range for Scheduled Tribes population (Rural), 2011**

Range of Literacy Rate for villages	Number of inhabited villages having Scheduled Tribes	Percentage distribution of villages	Scheduled Tribes population	Percentage distribution of population
1	2	3	4	5
0	4	0.67	19	0.01
1 – 10	1	0.17	25	0.01
11 – 20	2	0.33	91	0.03
21 – 30	5	0.83	939	0.29
31 – 40	13	2.16	1916	0.60
41 – 50	55	9.15	28165	8.83
51 – 60	104	17.30	50423	15.80
61 – 70	112	18.64	62476	19.58
71 – 80	129	21.46	83900	26.30
81 – 90	134	22.30	80598	25.26
91 – 99	24	3.99	10292	3.23
100	18	3.00	225	0.07
<b>District : Darjiling (327)</b>	<b>601</b>	<b>100.00</b>	<b>319069</b>	<b>100.00</b>
<b>Literacy Rate for District :</b>	<b>70.57</b>			

The above Table shows the distribution of villages in the district by range of literacy rate, number and percentage of villages having Scheduled Tribes population and number and percentage of Scheduled Tribes population. It reveals from the Table that Scheduled

Tribes population of 3,19,069 in the district is distributed over 601 villages. Range of literacy rate has been distributed into 12 categories as in case of General population and Scheduled Castes population. The highest number of Scheduled Tribes population 83,900 covering 26.30 per cent of the total Scheduled Tribes population of the district distributed of 129 villages (21.46 per cent) fall in the range of literacy rate of 71-80. The second highest number of Scheduled Tribes population (80,598) with 25.26 per cent spread over the highest number of villages of 134 (22.30 per cent) with a range of literacy rate of 81-90. In the range of literacy rate of 61-70, there are 62,476 Scheduled Tribes population settled in 112 villages covering 18.64 per cent of the Scheduled Tribes inhabited villages. There are 19 (0.01 per cent) Scheduled Tribes population in the district spread over in 4 villages are illiterate. It is observed that there are 225 Scheduled Tribes population, constitutes 0.07 per cent of the total Scheduled Tribes achieved 100 literacy rate living across 18 villages.

Table 29 : Number and percentage of Scheduled Tribes Literates and Illiterates by Sex in Towns, 2011

Sl. No.	Name of Town	Number of Literates and Illiterates									Gap in male-female Literacy Rate
		Number of Literates			Number of Illiterates			Literacy rate			
		Persons	Males	Females	Persons	Males	Females	Persons	Males	Females	
1	306188 – Badamtam Tea Garden (CT)	790	435	355	263	101	162	81.28	88.96	73.50	15.46
2	306189 – Ging Tea Garden (CT)	1131	635	496	446	161	285	80.10	88.94	71.06	17.88
3	306190 – Chongtong Tea Garden (CT)	1335	743	592	549	182	367	76.64	87.41	66.37	21.04
4	306191 – Singtam Tea Garden (CT)	1492	800	692	326	100	226	88.02	95.24	80.94	14.30
5	306271 – Dungra Khasmahal (CT)	1610	823	787	393	157	236	86.89	91.55	82.49	9.06
6	306392 – Sukhiapokhri (CT)	1236	622	614	310	117	193	85.89	91.07	81.22	9.85
7	306393 – Sonada Khasmahal (CT)	3836	1953	1883	972	383	589	85.74	90.29	81.48	8.81
8	306394 – Rongmook Ceder Tea Garden (CT)	341	185	156	156	52	104	73.81	83.71	64.73	18.98
9	306395 – Mangarjung Tea Garden (Nagri) (CT)	1097	580	517	475	190	285	77.20	83.33	71.31	12.02
10	306489 – Cart Road (CT)	2798	1481	1317	592	196	396	88.57	95.24	82.11	13.13
11	306562 – Kalkut (CT)	117	63	54	95	44	51	63.24	67.02	59.34	7.68
12	306563 – Tari (CT)	56	24	32	9	2	7	91.80	96.00	88.89	7.11
13	306564 – Bairatisal (CT)	46	22	24	9	4	5	88.46	95.65	82.76	12.89
14	306565 – Jitu (CT)	184	101	83	106	40	66	72.16	80.16	64.34	15.82
15	306566 – Mathapari (CT)	162	91	71	176	71	105	57.86	69.47	47.65	21.82
16	306567 – Bara Mohansingh (CT)	885	439	446	159	51	108	90.21	94.82	86.10	8.72
17	306661 – Dumriguri (CT)	225	125	100	71	31	40	84.27	90.58	77.52	13.06
18	306662 – Uttar Bagdogra (CT)	975	514	461	278	103	175	84.27	91.62	77.35	14.27
19	306663 – Geni (CT)	363	203	160	199	80	119	71.88	77.78	65.57	12.21
20	306664 – Bhimram (CT)	416	235	181	294	111	183	67.21	78.07	56.92	21.15
21	306665 – Lalman (CT)	33	18	15	13	7	6	80.49	81.82	78.95	2.87
22	306666 – Dakshin Bagdogra (CT)	426	223	203	194	82	112	77.74	84.15	71.73	12.42
23	306854 – Shyamdhan (CT)	10	5	5	10	7	3	71.43	83.33	62.50	20.83

24	306855 – Kharibari (CT)	55	29	26	41	20	21	69.62	80.56	60.47	20.09
25	801634 – Darjiling (M)	23430	11754	11676	3167	1238	1929	93.35	96.07	90.76	5.31
26	801635 – Kalimpong (M)	8620	4242	4378	1610	641	969	89.89	93.25	86.87	6.38
27	801636 – Mirik (NA)	3091	1593	1498	819	295	524	86.15	92.51	80.28	12.23
28	801637 – Kurseong (M)	6923	3496	3427	1202	570	632	92.18	93.95	90.45	3.50
29	801638 – Siliguri (M Corp.) (Part)	2802	1468	1334	901	395	506	83.97	88.33	79.64	8.69
<b>District (Urban) : Darjiling (327)</b>		<b>64485</b>	<b>32902</b>	<b>31583</b>	<b>13835</b>	<b>5431</b>	<b>8404</b>	<b>88.58</b>	<b>92.81</b>	<b>84.57</b>	<b>8.24</b>

Table 29 gives detailed information pertaining to literacy with regard to the Scheduled Tribes population of the urban units of the district. The average Scheduled Tribes literacy rate in the urban areas of the district is 88.58 with a male and female literacy rate of 92.81 and 84.57 respectively. The highest Scheduled Tribes literacy rate is found in Darjiling Municipality (93.35) and the lowest is in Mathapari (CT) (57.86). The highest male and female literacy rate is reported from Darjiling Municipality with 96.07 and 90.76 respectively. The lowest male literacy rate is reported from Kalkut (CT) with 67.02 while the same for female is found in Mathapari (CT) with 47.65. The average gap in male-female literacy rate is 8.24 at the urban units of the district. The highest gap in male-female literacy rate is 21.82 in Mathapari (CT) and the lowest is in Lalman (CT) with 2.87.

Table 30 : Number and percentage of Main workers, Marginal workers and Non-workers by Sex in Sub-districts, 2011

Sl. No.	Name of Sub-district	Persons/ Males/ Females	Total population	Main workers		Marginal workers		Total workers (main and marginal workers)		Non workers	
				Number	Percentage	Number	Percentage	Number	Percentage	Number	Percentage
1	2	3	4	5	6	7	8	9	10	11	12
1	02154 – Darjeeling	Persons	126935	32947	25.96	19409	15.29	52356	41.25	74579	58.75
		Males	63828	20346	31.88	11031	17.28	31377	49.16	32451	50.84
		Females	63107	12601	19.97	8378	13.28	20979	33.24	42128	66.76
2	02155 – Rangli Rangliot	Persons	70125	17243	24.59	9085	12.96	26328	37.54	43797	62.46
		Males	35025	10704	30.56	5557	15.87	16261	46.43	18764	53.57
		Females	35100	6539	18.63	3528	10.05	10067	28.68	25033	71.32
3	02156 – Kalimpong-I	Persons	74746	17698	23.68	11853	15.86	29551	39.54	45195	60.46
		Males	37750	13598	36.02	6177	16.36	19775	52.38	17975	47.62
		Females	36996	4100	11.08	5676	15.34	9776	26.42	27220	73.58
4	02157 – Kalimpong-II	Persons	66830	14580	21.82	10649	15.93	25229	37.75	41601	62.25
		Males	34546	11572	33.50	6217	18.00	17789	51.49	16757	48.51
		Females	32284	3008	9.32	4432	13.73	7440	23.05	24844	76.95
5	02158 – Gorubathan	Persons	60663	14445	23.81	9694	15.98	24139	39.79	36524	60.21
		Males	31054	9626	31.00	5574	17.95	15200	48.95	15854	51.05
		Females	29609	4819	16.28	4120	13.91	8939	30.19	20670	69.81
6	02159 – Jorebunglow Sukiapokhri	Persons	113516	32109	28.29	7325	6.45	39434	34.74	74082	65.26
		Males	56232	19307	34.33	4939	8.78	24246	43.12	31986	56.88
		Females	57284	12802	22.35	2386	4.17	15188	26.51	42096	73.49
7	02160 – Mirik	Persons	46374	12223	26.36	5130	11.06	17353	37.42	29021	62.58
		Males	23394	7169	30.64	3284	14.04	10453	44.68	12941	55.32
		Females	22980	5054	21.99	1846	8.03	6900	30.03	16080	69.97
8	02161 – Kurseong	Persons	94347	25193	26.70	8925	9.46	34118	36.16	60229	63.84
		Males	47030	16183	34.41	5675	12.07	21858	46.48	25172	53.52
		Females	47317	9010	19.04	3250	6.87	12260	25.91	35057	74.09
9	02162 – Matigara	Persons	197278	66816	33.87	8551	4.33	75367	38.20	121911	61.80
		Males	101023	50870	50.35	4374	4.33	55244	54.68	45779	45.32
		Females	96255	15946	16.57	4177	4.34	20123	20.91	76132	79.09
10	02163 - Naxalbari	Persons	165523	49858	30.12	11004	6.65	60862	36.77	104661	63.23
		Males	85054	40040	47.08	5679	6.68	45719	53.75	39335	46.25
		Females	80469	9818	12.20	5325	6.62	15143	18.82	65326	81.18
11	02164 - Phansidewa	Persons	204522	59468	29.08	17093	8.36	76561	37.43	127961	62.57
		Males	103719	44510	42.91	8089	7.80	52599	50.71	51120	49.29
		Females	100803	14958	14.84	9004	8.93	23962	23.77	76841	76.23
12	02165 – Kharibari	Persons	109251	31337	28.68	11488	10.52	42825	39.20	66426	60.80
		Males	55671	25151	45.18	5122	9.20	30273	54.38	25398	45.62
		Females	53580	6186	11.55	6366	11.88	12552	23.43	41028	76.57

13	99999 –	Persons	516713	158938	30.76	20665	4.00	179603	34.76	337110	65.24
	Area not under	Males	262933	127265	48.40	11527	4.38	138792	52.79	124141	47.21
	any Sub-district	Females	253780	31673	12.48	9138	3.60	40811	16.08	212969	83.92
		Persons	1846823	532855	28.85	150871	8.17	683726	37.02	1163097	62.98
District :	Darjiling (327)	Males	937259	396341	42.29	83245	8.88	479586	51.17	457673	48.83
		Females	909564	136514	15.01	67626	7.43	204140	22.44	705424	77.56

The above Table represents the number and percentage of Main workers, Marginal workers and Non-workers by sex at the Sub-district level i.e. for all the C.D. Blocks and Statutory Towns of the district. The total population of Darjiling district is 18,46,823 which includes 9,37,259 males and 9,09,564 females. Total workers constitute Main and Marginal workers and its percentage is 37.02 in the district. The remaining population of 62.98 per cent belongs to Non-workers category. The percentage of Main workers is 28.85 and the same for Marginal workers is 8.17 of the total population of the district. Among Total workers, male workers (51.17 per cent) dominate over the females (22.44 per cent). Sex wise analysis of Main workers shows the same trend as in case of Total workers. Male Main workers are in higher proportion (42.29) than that of female Main workers (15.01). In the Main workers category, a wide gap between male and female workers could be seen as shown in the above Table. The same picture is reflects in case of Marginal workers also, the percentage of male Marginal workers is 8.88 while the percentage of female Marginal workers is 7.43.

At the C.D. Block level, the highest percentages of Main workers are found in Matigara C.D. Block with 33.87 and the lowest in Kalimpong-II C.D. Block with 21.82. The highest proportion of male Main workers (50.35) is found in Matigara C.D. Block and the same for female Main workers (22.35) are recorded in Jorebunglow Sukiapokhri C.D. Block, while the lowest proportion of male main worker (30.56) and female Main workers (9.32) are found in Rangli Rangliot C.D. Block and Kalimpong-II C.D. Block respectively. Among the Main workers (30.76 per cent) of area not under any Sub-district, it is seen that males are dominated over females.

Marginal workers category includes those who worked below 6 months in preceding year. In case of Marginal workers, C.D. Block wise data reveals that highest proportion (15.98) of Marginal workers found in Gorubathan C.D. Block and the lowest (4.33) is observed in Matigara C.D. Block. The highest proportions of male Marginal workers are found in Kalimpong-II C.D. Block (18.00) while the lowest for the same is observed in Matigara C.D. Block (4.33). Kalimpong-I C.D. Block has recorded the highest proportion of female Marginal workers (15.34), followed by Gorubathan C.D. Block with 13.91 per cent and the lowest percentage is recorded in Jorebunglow Sukiapokhri C.D. Block with 4.17. On the other hand area not under any Sub-district shows that Marginal workers constitute 4.00 per cent of Total population. The percentage of male Marginal workers is 4.38 while the percentage of female Marginal workers is 3.60 of the total male and female population of the area.

In case of Total workers, it is seen that the highest (41.25) and lowest (34.74) percentage is recorded in Darjeeling Pulbazar C.D. Block and Jorebunglow Sukiapokhri C.D. Block respectively. Similarly, the highest percentage of male and female Total workers are found in Matigara C.D. Block with 54.68 and Darjeeling Pulbazar C.D. Block with 33.24 respectively while the lowest percentage of male (43.12) and female (18.82) Total workers are recorded respectively in Jorebunglow Sukiapokhri C.D. Block and Naxalbari C.D. Block. For area not under any Sub-district it is observed that the percentage of Total workers is 34.76 of which 52.79 are male and female are 16.08.

For Non-workers, the highest and lowest percentage is found in Jorebunglow Sukiapokhri C.D. Block with 65.26 and Darjeeling Pulbazar C.D. Block with 58.75 respectively. The highest (56.88) and lowest (45.32) percentage of male Non-workers are registered respectively in Jorebunglow Sukiapokhri C.D. Block and Matigara C.D. Block. Naxalbari C.D. Block and Darjeeling Pulbazar C.D. Block have recorded the highest (81.18) and lowest (66.76) percentage of female Non-workers respectively.

Table 31 : Number and percentage of Main workers, Marginal workers and Non-workers by Sex in C.D. Blocks (Rural), 2011

Sl. No.	Name of CD Block	Persons/ Males/ Females	Total population	Main workers		Marginal workers		Total workers (main and marginal workers)		Non workers	
				Number	Percentage	Number	Percentage	Number	Percentage	Number	Percentage
1	2	3	4	5	6	7	8	9	10	11	12
1	0001 - Darjeeling	Persons	105150	26743	25.43	17113	16.27	43856	41.71	61294	58.29
		Males	53078	17070	32.16	9492	17.88	26562	50.04	26516	49.96
		Females	52072	9673	18.58	7621	14.64	17294	33.21	34778	66.79
2	0002 - Rangli Rangliot	Persons	70125	17243	24.59	9085	12.96	26328	37.54	43797	62.46
		Males	35025	10704	30.56	5557	15.87	16261	46.43	18764	53.57
		Females	35100	6539	18.63	3528	10.05	10067	28.68	25033	71.32
3	0003 - Kalimpong-I	Persons	67957	15804	23.26	11392	16.76	27196	40.02	40761	59.98
		Males	34474	12176	35.32	5970	17.32	18146	52.64	16328	47.36
		Females	33483	3628	10.84	5422	16.19	9050	27.03	24433	72.97
4	0004 - Kalimpong-II	Persons	66830	14580	21.82	10649	15.93	25229	37.75	41601	62.25
		Males	34546	11572	33.50	6217	18.00	17789	51.49	16757	48.51
		Females	32284	3008	9.32	4432	13.73	7440	23.05	24844	76.95
5	0005 - Gorubathan	Persons	60663	14445	23.81	9694	15.98	24139	39.79	36524	60.21
		Males	31054	9626	31.00	5574	17.95	15200	48.95	15854	51.05
		Females	29609	4819	16.28	4120	13.91	8939	30.19	20670	69.81
6	0006 - Jorebunglow Sukiapokhri	Persons	86637	24035	27.74	6532	7.54	30567	35.28	56070	64.72
		Males	42969	14173	32.98	4427	10.30	18600	43.29	24369	56.71
		Females	43668	9862	22.58	2105	4.82	11967	27.40	31701	72.60
7	0007 - Mirik	Persons	46374	12223	26.36	5130	11.06	17353	37.42	29021	62.58
		Males	23394	7169	30.64	3284	14.04	10453	44.68	12941	55.32
		Females	22980	5054	21.99	1846	8.03	6900	30.03	16080	69.97
8	0008 - Kurseong	Persons	79903	22173	27.75	7692	9.63	29865	37.38	50038	62.62
		Males	39914	13913	34.86	4761	11.93	18674	46.79	21240	53.21
		Females	39989	8260	20.66	2931	7.33	11191	27.99	28798	72.01
9	0009 - Matigara	Persons	135583	46011	33.94	6025	4.44	52036	38.38	83547	61.62
		Males	69884	34702	49.66	3362	4.81	38064	54.47	31820	45.53
		Females	65699	11309	17.21	2663	4.05	13972	21.27	51727	78.73
10	0010 - Naxalbari	Persons	97717	28333	28.99	8229	8.42	36562	37.42	61155	62.58
		Males	49281	21579	43.79	4017	8.15	25596	51.94	23685	48.06
		Females	48436	6754	13.94	4212	8.70	10966	22.64	37470	77.36
11	0011 - Phansidewa	Persons	204522	59468	29.08	17093	8.36	76561	37.43	127961	62.57
		Males	103719	44510	42.91	8089	7.80	52599	50.71	51120	49.29
		Females	100803	14958	14.84	9004	8.93	23962	23.77	76841	76.23
12	0012 - Kharibari	Persons	97399	27977	28.72	10909	11.20	38886	39.92	58513	60.08
		Males	49627	22303	44.94	4760	9.59	27063	54.53	22564	45.47
		Females	47772	5674	11.88	6149	12.87	11823	24.75	35949	75.25
<b>Total :</b>		Persons	1118860	309035	27.62	119543	10.68	428578	38.30	690282	61.70
		Males	566965	219497	38.71	65510	11.55	285007	50.27	281958	49.73
		Females	551895	89538	16.22	54033	9.79	143571	26.01	408324	73.99

Table 31 shows distribution of number and percentage of Main workers, Marginal workers and Non-workers by sex in the C.D. Blocks level of the district. Of total rural population 11,18,860, Total workers comes to 38.30 per cent and the percentage of Non-workers of the district is 61.70. The percentages of Main workers are counted for 27.62 and for the same Marginal workers are 10.68. In this district, Total (male main workers and male marginal workers) male workers (50.27 per cent) are almost two times higher than that of female (26.01 per cent). The male Main workers come to 38.71 per cent which is higher more than two times than that of female (16.22 per cent). Among the Marginal workers percentage of male is 11.55 which are also higher than their counter part female (9.79 per cent). In case of Non-worker females dominates (73.99 per cent) over the males (49.73 per cent).

C.D. Block wise analysis reveals that Matigara C.D. Block has the highest percentage (33.94) of Main workers, while Kalimpong-II C.D. Block has the lowest percentage (21.82). Sex wise analysis shows the highest male Main workers are in Matigara C.D. Block with percentage of 49.66 and lowest is in Rangli Rangliot C.D. Block with percentage of 30.56. The highest female Main workers are recorded in Jorebunglow Sukiapokhri C.D. Block (22.58 per cent) and lowest is in Kalimpong-II C.D. Block (9.32 per cent).



In case of Marginal workers Kalimpong-I C.D. Block has score the top position with 16.76 per cent and the lowest is in Matigara C.D. Block with 4.44 per cent. The highest male Marginal workers are in Kalimpong-II C.D. Block with percentage of 18.00 and lowest is in Matigara C.D. Block with percentage of 4.81. The highest female Marginal workers are recorded in Kalimpong-I C.D. Block with 16.19 per cent and lowest is in Matigara C.D. Block with 4.05 per cent.

Darjeeling Pulbazar C.D. Block has the highest percentage i.e. 41.71 in respect of Total workers and lowest is in Jorebunglow Sukiapokhri C.D. Block having percentage of 35.28. The highest male Total workers are in Kharibari C.D. Block with 54.53 per cent and lowest is in Jorebunglow Sukiapokhri C.D. Block with 43.29 per cent. The highest female Total workers are recorded in Darjeeling Pulbazar C.D. Block (33.21 per cent) and lowest is in Matigara C.D. Block (21.27 per cent).

In respect of Non-workers, Jorebunglow Sukiapokhri C.D. Block has highest percentage of 64.72 and Darjeeling Pulbazar C.D. Block has the lowest with percentage of 58.29. The highest male Non-workers are found in Jorebunglow Sukiapokhri C.D. Block with 56.71 per cent and lowest is in Kharibari C.D. Block with 45.47 per cent. The highest female Non-workers are recorded in Matigara C.D. Block with 78.73 per cent and lowest is in Darjeeling Pulbazar C.D. Block with 66.79 per cent.

Table 32 : Number and percentage of Main workers, Marginal workers and Non-workers by Sex in Towns, 2011

Sl. No.	Name of Town	Persons/ Males/ Females	Total population	Main workers		Marginal workers		Total workers (main and marginal workers)		Non workers	
				Number	Percentage	Number	Percentage	Number	Percentage	Number	Percentage
1	2	3	4	5	6	7	8	9	10	11	12
1	306188 – Badamtam Tea Garden (CT)	Persons	6102	1650	27.04	647	10.60	2297	37.64	3805	62.36
		Males	2987	846	28.32	385	12.89	1231	41.21	1756	58.79
		Females	3115	804	25.81	262	8.41	1066	34.22	2049	65.78
2	306189 – Ging Tea Garden (CT)	Persons	4089	1263	30.89	351	8.58	1614	39.47	2475	60.53
		Males	2037	680	33.38	252	12.37	932	45.75	1105	54.25
		Females	2052	583	28.41	99	4.82	682	33.24	1370	66.76
3	306190 – Chongtong Tea Garden (CT)	Persons	5802	1620	27.92	896	15.44	2516	43.36	3286	56.64
		Males	2876	808	28.09	551	19.16	1359	47.25	1517	52.75
		Females	2926	812	27.75	345	11.79	1157	39.54	1769	60.46
4	306191 – Singtam Tea Garden (CT)	Persons	5792	1671	28.85	402	6.94	2073	35.79	3719	64.21
		Males	2850	942	33.05	351	12.32	1293	45.37	1557	54.63
		Females	2942	729	24.78	51	1.73	780	26.51	2162	73.49
5	306271 – Dungra Khasmahal (CT)	Persons	6789	1894	27.90	461	6.79	2355	34.69	4434	65.31
		Males	3276	1422	43.41	207	6.32	1629	49.73	1647	50.27
		Females	3513	472	13.44	254	7.23	726	20.67	2787	79.33
6	306392 – Sukhiapokhri (CT)	Persons	4450	1280	28.76	52	1.17	1332	29.93	3118	70.07
		Males	2184	980	44.87	37	1.69	1017	46.57	1167	53.43
		Females	2266	300	13.24	15	0.66	315	13.90	1951	86.10
7	306393 – Sonada Khasmahal (CT)	Persons	11635	3286	28.24	328	2.82	3614	31.06	8021	68.94
		Males	5793	2364	40.81	201	3.47	2565	44.28	3228	55.72
		Females	5842	922	15.78	127	2.17	1049	17.96	4793	82.04
8	306394 – Rongmook Cedar Tea Garden (CT)	Persons	5150	1938	37.63	124	2.41	2062	40.04	3088	59.96
		Males	2528	965	38.17	97	3.84	1062	42.01	1466	57.99
		Females	2622	973	37.11	27	1.03	1000	38.14	1622	61.86
9	306395 – Mangarjung Tea Garden (Nagri) (CT)	Persons	5644	1570	27.82	289	5.12	1859	32.94	3785	67.06
		Males	2758	825	29.91	177	6.42	1002	36.33	1756	63.67
		Females	2886	745	25.81	112	3.88	857	29.70	2029	70.30
10	306489 – Cart Road (CT)	Persons	14444	3020	20.91	1233	8.54	4253	29.44	10191	70.56
		Males	7116	2270	31.90	914	12.84	3184	44.74	3932	55.26
		Females	7328	750	10.23	319	4.35	1069	14.59	6259	85.41
11	306562 – Kalkut (CT)	Persons	9184	2890	31.47	340	3.70	3230	35.17	5954	64.83
		Males	4765	2430	51.00	188	3.95	2618	54.94	2147	45.06
		Females	4419	460	10.41	152	3.44	612	13.85	3807	86.15
12	306563 – Tari (CT)	Persons	14558	5200	35.72	932	6.40	6132	42.12	8426	57.88
		Males	7335	3755	51.19	333	4.54	4088	55.73	3247	44.27
		Females	7223	1445	20.01	599	8.29	2044	28.30	5179	71.70
13	306564 – Bairatisal (CT)	Persons	4916	1653	33.62	106	2.16	1759	35.78	3157	64.22
		Males	2452	1297	52.90	48	1.96	1345	54.85	1107	45.15
		Females	2464	356	14.45	58	2.35	414	16.80	2050	83.20

14	306565 - Jitu (CT)	Persons	5892	2021	34.30	75	1.27	2096	35.57	3796	64.43
		Males	2886	1522	52.74	33	1.14	1555	53.88	1331	46.12
		Females	3006	499	16.60	42	1.40	541	18.00	2465	82.00
15	306566 – Mathapari (CT)	Persons	11529	4358	37.80	422	3.66	4780	41.46	6749	58.54
		Males	5903	3277	55.51	141	2.39	3418	57.90	2485	42.10
		Females	5626	1081	19.21	281	4.99	1362	24.21	4264	75.79
16	306567 – Bara Mohansingh (CT)	Persons	15616	4683	29.99	651	4.17	5334	34.16	10282	65.84
		Males	7798	3887	49.85	269	3.45	4156	53.30	3642	46.70
		Females	7818	796	10.18	382	4.89	1178	15.07	6640	84.93
17	306661 – Dumriguri (CT)	Persons	13416	3530	26.31	1013	7.55	4543	33.86	8873	66.14
		Males	6951	3026	43.53	699	10.06	3725	53.59	3226	46.41
		Females	6465	504	7.80	314	4.86	818	12.65	5647	87.35
18	306662 – Uttar Bagdogra (CT)	Persons	25044	8657	34.57	677	2.70	9334	37.27	15710	62.73
		Males	13781	7650	55.51	395	2.87	8045	58.38	5736	41.62
		Females	11263	1007	8.94	282	2.50	1289	11.44	9974	88.56
19	306663 – Geni (CT)	Persons	8747	2774	31.71	386	4.41	3160	36.13	5587	63.87
		Males	4459	2280	51.13	229	5.14	2509	56.27	1950	43.73
		Females	4288	494	11.52	157	3.66	651	15.18	3637	84.82
20	306664 – Bhimram (CT)	Persons	11058	3576	32.34	372	3.36	3948	35.70	7110	64.30
		Males	5691	3017	53.01	205	3.60	3222	56.62	2469	43.38
		Females	5367	559	10.42	167	3.11	726	13.53	4641	86.47
21	306665 – Lalman (CT)	Persons	6894	2233	32.39	205	2.97	2438	35.36	4456	64.64
		Males	3590	1892	52.70	79	2.20	1971	54.90	1619	45.10
		Females	3304	341	10.32	126	3.81	467	14.13	2837	85.87
22	306666 – Dakshin Bagdogra (CT)	Persons	2647	755	28.52	122	4.61	877	33.13	1770	66.87
		Males	1301	596	45.81	55	4.23	651	50.04	650	49.96
		Females	1346	159	11.81	67	4.98	226	16.79	1120	83.21
23	306854 – Shyamdhan (CT)	Persons	5192	1550	29.85	241	4.64	1791	34.50	3401	65.50
		Males	2655	1344	50.62	181	6.82	1525	57.44	1130	42.56
		Females	2537	206	8.12	60	2.36	266	10.48	2271	89.52
24	306855 – Kharibari (CT)	Persons	6660	1810	27.18	338	5.08	2148	32.25	4512	67.75
		Males	3389	1504	44.38	181	5.34	1685	49.72	1704	50.28
		Females	3271	306	9.35	157	4.80	463	14.15	2808	85.85
25	801634 – Darjiling (M)	Persons	118805	35851	30.18	4998	4.21	40849	34.38	77956	65.62
		Males	59187	26204	44.27	2997	5.06	29201	49.34	29986	50.66
		Females	59618	9647	16.18	2001	3.36	11648	19.54	47970	80.46
26	801635 – Kalimpong (M)	Persons	49403	15008	30.38	1751	3.54	16759	33.92	32644	66.08
		Males	25100	11688	46.57	1127	4.49	12815	51.06	12285	48.94
		Females	24303	3320	13.66	624	2.57	3944	16.23	20359	83.77
27	801636 – Mirik (NA)	Persons	11513	3201	27.80	522	4.53	3723	32.34	7790	67.66
		Males	5688	2040	35.86	345	6.07	2385	41.93	3303	58.07
		Females	5825	1161	19.93	177	3.04	1338	22.97	4487	77.03
28	801637 – Kurseong (M)	Persons	42446	8698	20.49	1165	2.74	9863	23.24	32583	76.76
		Males	21423	6292	29.37	646	3.02	6938	32.39	14485	67.61
		Females	21023	2406	11.44	519	2.47	2925	13.91	18098	86.09
29	801638 – Siliguri (M Corp.) (Part)	Persons	294546	96180	32.65	12229	4.15	108409	36.81	186137	63.19
		Males	151535	81041	53.48	6412	4.23	87453	57.71	64082	42.29
		Females	143011	15139	10.59	5817	4.07	20956	14.65	122055	85.35
District (Urban) : Darjiling (327)	Persons	727963	223820	30.75	31328	4.30	255148	35.05	472815	64.95	
	Males	370294	176844	47.76	17735	4.79	194579	52.55	175715	47.45	
	Females	357669	46976	13.13	13593	3.80	60569	16.93	297100	83.07	

Table 32 shows distribution of number and percentage of Main workers, Marginal workers, and Non-workers by sex in the Town level of the district. Of the total population of the urban areas of the district, the percentage of Total worker is 35.05 per cent whereas the percentage of Non-workers is 64.95 per cent. Main workers are counted for 30.75 per cent while Marginal workers are 4.30 per cent which is almost eight times less than that of Main workers. In respect of Total workers the percentage of male (52.55) is more than three times higher than that of female (16.93). It is observed from the Table that the male Main workers (47.76 per cent) are four times higher than that of females (13.13 per cent). In respect of Marginal workers percentage of male (4.79) slightly more than that of female (3.80). Non-workers female percentage in this district is 83.07 which are higher than males having percentage of 47.45.

Urban unit-wise analysis shows that Mathapari (CT) has the highest percentage (37.80) of Main workers, while Kurseong Municipality is in the lowest position (20.49 per

cent). Sex wise analysis shows that the highest male Main workers recorded both in Mathapari (CT) and Uttar Bagdogra (CT) with 55.51 per cent and lowest is in Chongtong Tea Garden (CT) with 28.09 per cent. The highest female Main workers are found in Rongmook Ceder Tea Garden (CT) with 37.11 per cent and lowest is in Dumriguri (CT) with 7.80 per cent.

Chongtong Tea Garden (CT) has highest percentage of Marginal workers (15.44 per cent) and lowest is in Sukhiapokhri (CT) (1.17 per cent). The highest male Marginal workers are also in Chongtong Tea Garden (CT) with percentage of 19.16 and the lowest is in Jitu (CT) with percentage of 1.14. The highest female Marginal workers are recorded in Chongtong Tea Garden (CT) with 11.79 per cent and lowest is in Sukhiapokhri (CT) with 0.66 per cent.

Chongtong Tea Garden (CT) has highest percentage i.e. 43.36 in respect of Total workers and the lowest is in Kurseong Municipality with percentage of 23.24. The highest male Total workers are in Uttar Bagdogra (CT) with percentage of 58.38 and lowest is in Kurseong Municipality with percentage of 32.39. The highest female Total workers are recorded in Chongtong Tea Garden (CT) with 39.54 per cent and lowest is in Shyamdhan (CT) with percentage of 10.48.

In respect of Non-workers Kurseong Municipality has highest percentage of 76.76 and Chongtong Tea Garden (CT) has lowest with percentage of 56.64. The highest male Non-workers are found in Kurseong Municipality with percentage of 67.61 and lowest is in Uttar Bagdogra (CT) with percentage of 41.62. The highest female Non-workers are recorded in Shyamdhan (CT) with 89.52 per cent and lowest is in Chongtong Tea Garden (CT) with 60.46 per cent.

Table 33 : Distribution of Workers by Sex in four categories of Economic Activity in Sub-district, 2011

Sl. No.	Name of Sub-District	Persons/ Males/ Females	Total population	Total workers (main + marginal workers)	Category of workers							
					Cultivators		Agricultural labourers		Household industry workers		Other workers	
					Number	Percentage	Number	Percentage	Number	Percentage	Number	Percentage
1	2	3	4	5	6	7	8	9	10	11	12	13
1	02154 – Darjeeling Pulbazar	Persons	126935	52356	17048	32.56	6107	11.66	1884	3.60	27317	52.18
		Males	63828	31377	10315	32.87	3449	10.99	1075	3.43	16538	52.71
		Females	63107	20979	6733	32.09	2658	12.67	809	3.86	10779	51.38
2	02155 – Rangli Rangliot	Persons	70125	26328	2179	8.28	3974	15.09	471	1.79	19704	74.84
		Males	35025	16261	1370	8.43	2417	14.86	334	2.05	12140	74.66
		Females	35100	10067	809	8.04	1557	15.47	137	1.36	7564	75.14
3	02156 – Kalimpong-I	Persons	74746	29551	7089	23.99	9891	33.47	407	1.38	12164	41.16
		Males	37750	19775	4901	24.78	5401	27.31	290	1.47	9183	46.44
		Females	36996	9776	2188	22.38	4490	45.93	117	1.20	2981	30.49
4	02157 – Kalimpong-II	Persons	66830	25229	10741	42.57	4887	19.37	266	1.05	9335	37.00
		Males	34546	17789	7604	42.75	2834	15.93	203	1.14	7148	40.18
		Females	32284	7440	3137	42.16	2053	27.59	63	0.85	2187	29.40
5	02158 – Gorubathan	Persons	60663	24139	7480	30.99	4700	19.47	986	4.08	10973	45.46
		Males	31054	15200	4943	32.52	2546	16.75	580	3.82	7131	46.91
		Females	29609	8939	2537	28.38	2154	24.10	406	4.54	3842	42.98
6	02159 – Jorebunglow Sukiapokhri	Persons	113516	39434	2947	7.47	2170	5.50	898	2.28	33419	84.75
		Males	56232	24246	1993	8.22	1427	5.89	700	2.89	20126	83.01
		Females	57284	15188	954	6.28	743	4.89	198	1.30	13293	87.52
7	02160 – Mirik	Persons	46374	17353	2383	13.73	2513	14.48	346	1.99	12111	69.79
		Males	23394	10453	1685	16.12	1552	14.85	237	2.27	6979	66.77
		Females	22980	6900	698	10.12	961	13.93	109	1.58	5132	74.38
8	02161 – Kurseong	Persons	94347	34118	3669	10.75	1693	4.96	913	2.68	27843	81.61
		Males	47030	21858	2684	12.28	1152	5.27	590	2.70	17432	79.75
		Females	47317	12260	985	8.03	541	4.41	323	2.63	10411	84.92
9	02162 – Matigara	Persons	197278	75367	1852	2.46	964	1.28	1765	2.34	70786	93.92
		Males	101023	55244	1354	2.45	626	1.13	1195	2.16	52069	94.25
		Females	96255	20123	498	2.47	338	1.68	570	2.83	18717	93.01
10	02163 – Naxalbari	Persons	165523	60862	3836	6.30	4369	7.18	1370	2.25	51287	84.27
		Males	85054	45719	3256	7.12	2911	6.37	844	1.85	38708	84.67
		Females	80469	15143	580	3.83	1458	9.63	526	3.47	12579	83.07

11	02164 – Phansidewa	Persons	204522	76561	8792	11.48	12865	16.80	1571	2.05	53333	69.66
		Males	103719	52599	7725	14.69	9206	17.50	901	1.71	34767	66.10
		Females	100803	23962	1067	4.45	3659	15.27	670	2.80	18566	77.48
12	02165 – Kharibari	Persons	109251	42825	6978	16.29	10947	25.56	1592	3.72	23308	54.43
		Males	55671	30273	6179	20.41	6281	20.75	1043	3.45	16770	55.40
		Females	53580	12552	799	6.37	4666	37.17	549	4.37	6538	52.09
13	99999 – Area not under any Sub-district	Persons	516713	179603	1184	0.66	961	0.54	4110	2.29	173348	96.52
		Males	262933	138792	685	0.49	566	0.41	2675	1.93	134866	97.17
		Females	253780	40811	499	1.22	395	0.97	1435	3.52	38482	94.29
District : Darjiling (327)		Persons	1846823	683726	76178	11.14	66041	9.66	16579	2.42	524928	76.77
		Males	937259	479586	54694	11.40	40368	8.42	10667	2.22	373857	77.95
		Females	909564	204140	21484	10.52	25673	12.58	5912	2.90	151071	74.00

Table 33 shows the sex-wise distribution of workers by number and percentage, engaged in four major economic activities at the Sub-district level i.e. for all the C.D. Blocks and Statutory Towns (Area not under any Sub-district) of the district. The above Table shows that a major portion of Total workers has earn their livelihood as Other workers (76.77), followed by Cultivators (11.14) and Agricultural labourers (9.66). Only 2.42 per cent of Total workers are engaged as Household industry workers. Sex-wise analysis reveals that majority of male workers are engaged as Other workers (77.95 per cent), followed by Cultivators (11.40 per cent) and Agricultural labourers (8.42 per cent). In case of female workers, it is seen that majority of workers are engaged as Other workers (74.00 per cent), followed by Agricultural labourers (12.58 per cent) and Cultivators (10.52 per cent) In case of Household industry workers the percentage of male (2.22) and female (2.90) are almost same.

The different categories of workers distributed in different C.D. Block level shows that the highest proportions of Cultivators (42.57) are reported from Kalimpong-II C.D. Block and the lowest percentage is in Matigara C.D. Block (2.46). The highest percentage of Agricultural labourers (33.47) is registered in Kalimpong-I C.D. Block while the lowest is returned from Matigara C.D. Block (1.28). Under the Household industry workers Gorubathan C.D. Block score the top position (4.08 per cent) and Kalimpong-II C.D. Block returned to the lowest position with 1.05 per cent. So far the Other workers is concern Matigara C.D. Block (93.92 per cent) shows the highest proportion and Kalimpong-II C.D. Block registered the least percentage (37.00). It is also observed from the above Table that 96.52 per cent of the Total workers of area not under any Sub-district i.e. all Statutory Towns are from Other workers, followed by Household industry workers with 2.29 per cent whereas Cultivators and Agricultural labourers are only 0.66 per cent and 0.54 per cent respectively.

Sex-wise analysis shows that the highest percentage of both male and female Cultivators are observed in Kalimpong-II C.D. Block with 42.75 and 42.16 respectively whereas for the same for both the lowest is found in Matigara C.D. Block with 2.45 and 2.47 respectively. In case of Agricultural labourers the highest percentage of male (27.31) is recorded in Kalimpong-I C.D. Block and for the same the lowest is found in Matigara C.D. Block (1.13). The highest (45.93) and lowest (1.68) percentage of female Agricultural labourers are found in Kalimpong-I C.D. Block and Matigara C.D. Block respectively. For Household industry workers the highest percentage of both male and female is recorded in Gorubathan C.D. Block with 3.82 and 4.54 respectively while for the same for both the lowest is found in Kalimpong-II C.D. Block respectively with 1.14 and 0.85. The highest percentage of male Other workers are found in Matigara C.D. Block with 94.25 while for the same the lowest is in Kalimpong-II C.D. Block with 40.18. The highest and the lowest percentage of female Other workers are found in Matigara C.D. Block (93.01) and Kalimpong-II C.D. Block (29.40).

Table 34 : Distribution of Workers by Sex in four categories of Economic Activity in C.D. Blocks (Rural), 2011

Sl. No.	Name of CD Block	Persons/ Males/ Females	Total population	Total workers (main + marginal workers)	Category of Workers							
					Cultivators		Agricultural labourers		Household industry workers		Other workers	
					Number	Percentage	Number	Percentage	Number	Percentage	Number	Percentage
1	2	3	4	5	6	7	8	9	10	11	12	13
1	0001 – Darjeeling Pulbazar	Persons	105150	43856	16915	38.57	5353	12.21	1693	3.86	19895	45.36
		Males	53078	26562	10218	38.47	3013	11.34	947	3.57	12384	46.62
		Females	52072	17294	6697	38.72	2340	13.53	746	4.31	7511	43.43
2	0002 – Rangli Rangliot	Persons	70125	26328	2179	8.28	3974	15.09	471	1.79	19704	74.84
		Males	35025	16261	1370	8.43	2417	14.86	334	2.05	12140	74.66
		Females	35100	10067	809	8.04	1557	15.47	137	1.36	7564	75.14
3	0003 – Kalimpong-I	Persons	67957	27196	6862	25.23	9553	35.13	366	1.35	10415	38.30
		Males	34474	18146	4750	26.18	5248	28.92	260	1.43	7888	43.47
		Females	33483	9050	2112	23.34	4305	47.57	106	1.17	2527	27.92
4	0004 – Kalimpong-II	Persons	66830	25229	10741	42.57	4887	19.37	266	1.05	9335	37.00
		Males	34546	17789	7604	42.75	2834	15.93	203	1.14	7148	40.18
		Females	32284	7440	3137	42.16	2053	27.59	63	0.85	2187	29.40
5	0005 – Gorubathan	Persons	60663	24139	7480	30.99	4700	19.47	986	4.08	10973	45.46
		Males	31054	15200	4943	32.52	2546	16.75	580	3.82	7131	46.91
		Females	29609	8939	2537	28.38	2154	24.10	406	4.54	3842	42.98
6	0006 - Jorebunglow Sukiapokhri	Persons	86637	30567	2585	8.46	1848	6.05	581	1.90	25553	83.60
		Males	42969	18600	1782	9.58	1222	6.57	451	2.42	15145	81.42
		Females	43668	11967	803	6.71	626	5.23	130	1.09	10408	86.97
7	0007 – Mirik	Persons	46374	17353	2383	13.73	2513	14.48	346	1.99	12111	69.79
		Males	23394	10453	1685	16.12	1552	14.85	237	2.27	6979	66.77
		Females	22980	6900	698	10.12	961	13.93	109	1.58	5132	74.38
8	0008 – Kurseong	Persons	79903	29865	3648	12.21	1647	5.51	795	2.66	23775	79.61
		Males	39914	18674	2673	14.31	1122	6.01	506	2.71	14373	76.97
		Females	39989	11191	975	8.71	525	4.69	289	2.58	9402	84.01
9	0009 – Matigara	Persons	135583	52036	1780	3.42	877	1.69	1137	2.19	48242	92.71
		Males	69884	38064	1311	3.44	560	1.47	821	2.16	35372	92.93
		Females	65699	13972	469	3.36	317	2.27	316	2.26	12870	92.11
10	0010 – Naxalbari	Persons	97717	36562	3566	9.75	4052	11.08	785	2.15	28159	77.02
		Males	49281	25596	3034	11.85	2678	10.46	491	1.92	19393	75.77
		Females	48436	10966	532	4.85	1374	12.53	294	2.68	8766	79.94
11	0011 – Phansidewa	Persons	204522	76561	8792	11.48	12865	16.80	1571	2.05	53333	69.66
		Males	103719	52599	7725	14.69	9206	17.50	901	1.71	34767	66.10
		Females	100803	23962	1067	4.45	3659	15.27	670	2.80	18566	77.48
12	0012 – Kharibari	Persons	97399	38886	6747	17.35	10506	27.02	1438	3.70	20195	51.93
		Males	49627	27063	5964	22.04	6012	22.21	897	3.31	14190	52.43
		Females	47772	11823	783	6.62	4494	38.01	541	4.58	6005	50.79
Total :	Persons	1118860	428578	73678	17.19	62775	14.65	10435	2.43	281690	65.73	
	Males	566965	285007	53059	18.62	38410	13.48	6628	2.33	186910	65.58	
	Females	551895	143571	20619	14.36	24365	16.97	3807	2.65	94780	66.02	

This Table shows distribution of workers by sex, engaged in four major economic activities at the C.D. Block level of the district. It is observed from the above Table that at the district level majority of the workers are engaged as Other workers (65.73 per cent), followed by Cultivators (17.19 per cent) and Agricultural labourers (14.65 per cent). Only 2.43 per cent workers are registered as Household industry workers. Sex wise analysis reveals that highest proportions of male workers are registered as Other workers (65.58), followed by Cultivators (18.62) and Agricultural labourers (13.48). In case of female workers also, majority of them are categorized as Other workers (66.02 per cent) followed by Agricultural labourers (16.97 per cent) and Cultivators (14.36 per cent).

Different categories of workers distributed in different C.D. Blocks shows that the highest percentage of Cultivators (42.57) are found in Kalimpong-II C.D. Block and the lowest proportion of Cultivators (3.42) reported in Matigara C.D. Block. In case of Agricultural labourers, Kalimpong-I C.D. Block registered highest proportion (35.13), while Matigara C.D. Block returned the lowest for the same with 1.69 per cent. So far the Household industry workers are concerned highest proportion (4.08) is found in Gorubathan C.D. Block and Kalimpong-II C.D. Block (1.05 per cent) reported the lowest

position. In case of the Other workers Matigara C.D. Block hold the top position (92.71 per cent) and Kalimpong-II C.D. Block returned the lowest position (37.00 per cent).

Sex-wise analysis reveals that the highest percentage of Cultivators for both male and female is reported from Kalimpong-II C.D. Block with 42.75 and 42.16 respectively whereas for the same for both the lowest is observed in Matigara C.D. Block respectively with 3.44 and 3.36. The highest percentage of male and female Agricultural labourers are found in Kalimpong-I C.D. Block with 28.92 and 47.57 respectively while for the same the lowest for both male (1.47) and female (2.27) are recorded in Matigara C.D. Block. In case of Household industry workers, the highest percentage of male (3.82) is found in Gorubathan C.D. Block while for the same lowest is recorded in Kalimpong-II (1.14) and the highest percentage for the same for female (4.58) is recorded in Kharibari C.D. Block while the lowest for the same (0.85) is found in Kalimpong-II C.D. Block. The highest percentage of male (92.93) and female (92.11) Other workers are observed in Matigara C.D. Block while the lowest percentage of male (40.18) and female (27.92) Other workers are reported from Kalimpong-II C.D. Block and Kalimpong-I C.D. Block respectively.

Table 35 : Distribution of Workers by Sex in four categories of Economic Activity in Towns, 2011

Sl. No.	Name of Town	Persons/ Males/ Females	Total population	Total workers (main + marginal workers)	Category of workers							
					Cultivators		Agricultural labourers		Household industry workers		Other workers	
					Number	Percentage	Number	Percentage	Number	Percentage	Number	Percentage
1	2	3	4	5	6	7	8	9	10	11	12	13
1	306188 – Badamtam Tea Garden (CT)	Persons Males Females	6102 2987 3115	2297 1231 1066	11 7 4	0.48 0.57 0.38	463 235 228	20.16 19.09 21.39	65 47 18	2.83 3.82 1.69	1758 942 816	76.53 76.52 76.55
2	306189 – Ging Tea Garden (CT)	Persons Males Females	4089 2037 2052	1614 932 682	30 28 2	1.86 3.00 0.29	95 80 15	5.89 8.58 2.20	23 20 3	1.43 2.15 0.44	1466 804 662	90.83 86.27 97.07
3	306190 – Chongtong Tea Garden (CT)	Persons Males Females	5802 2876 2926	2516 1359 1157	80 53 27	3.18 3.90 2.33	191 116 75	7.59 8.54 6.48	59 22 37	2.34 1.62 3.20	2186 1168 1018	86.88 85.95 87.99
4	306191 – Singtam Tea Garden (CT)	Persons Males Females	5792 2850 2942	2073 1293 780	12 9 3	0.58 0.70 0.38	5 5 0	0.24 0.39 0.00	44 39 5	2.12 3.02 0.64	2012 1240 772	97.06 95.90 98.97
5	306271 – Dungra Khasmahal (CT)	Persons Males Females	6789 3276 3513	2355 1629 726	227 151 76	9.64 9.27 10.47	338 153 185	14.35 9.39 25.48	41 30 11	1.74 1.84 1.52	1749 1295 454	74.27 79.50 62.53
6	306392 – Sukhiapokhri (CT)	Persons Males Females	4450 2184 2266	1332 1017 315	63 40 23	4.73 3.93 7.30	7 5 2	0.53 0.49 0.63	180 145 35	13.51 14.26 11.11	1082 827 255	81.23 81.32 80.95
7	306393 – Sonada Khasmahal (CT)	Persons Males Females	11635 5793 5842	3614 2565 1049	253 132 121	7.00 5.15 11.53	287 179 108	7.94 6.98 10.30	76 57 19	2.10 2.22 1.81	2998 2197 801	82.96 85.65 76.36
8	306394 - Rongmook Ceder Tea Garden (CT)	Persons Males Females	5150 2528 2622	2062 1062 1000	34 30 4	1.65 2.82 0.40	11 8 3	0.53 0.75 0.30	43 32 11	2.09 3.01 1.10	1974 992 982	95.73 93.41 98.20
9	306395 – Mangarjung Tea Garden (Nagri) (CT)	Persons Males Females	5644 2758 2886	1859 1002 857	12 9 3	0.65 0.90 0.35	17 13 4	0.91 1.30 0.47	18 15 3	0.97 1.50 0.35	1812 965 847	97.47 96.31 98.83
10	306489 – Cart Road (CT)	Persons Males Females	14444 7116 7328	4253 3184 1069	21 11 10	0.49 0.35 0.94	46 30 16	1.08 0.94 1.50	118 84 34	2.77 2.64 3.18	4068 3059 1009	95.65 96.07 94.39
11	306562 – Kalkut (CT)	Persons Males Females	9184 4765 4419	3230 2618 612	3 1 2	0.09 0.04 0.33	8 6 2	0.25 0.23 0.33	70 56 14	2.17 2.14 2.29	3149 2555 594	97.49 97.59 97.06
12	306563 – Tari (CT)	Persons Males Females	14558 7335 7223	6132 4088 2044	10 6 4	0.16 0.15 0.20	30 23 7	0.49 0.56 0.34	356 201 155	5.81 4.92 7.58	5736 3858 1878	93.54 94.37 91.88
13	306564 – Bairatisal (CT)	Persons Males Females	4916 2452 2464	1759 1345 414	8 4 4	0.45 0.30 0.97	6 4 2	0.34 0.30 0.48	13 10 3	0.74 0.74 0.72	1732 1327 405	98.47 98.66 97.83
14	306565 – Jitu (CT)	Persons Males Females	5892 2886 3006	2096 1555 541	7 6 1	0.33 0.39 0.18	9 5 4	0.43 0.32 0.74	12 7 5	0.57 0.45 0.92	2068 1537 531	98.66 98.84 98.15
15	306566 – Mathapari (CT)	Persons Males Females	11529 5903 5626	4780 3418 1362	11 4 7	0.23 0.12 0.51	3 1 2	0.06 0.03 0.15	105 67 38	2.20 1.96 2.79	4661 3346 1315	97.51 97.89 96.55

16	306567 – Bara Mohansingh (CT)	Persons	15616	5334	33	0.62	31	0.58	72	1.35	5198	97.45
		Males	7798	4156	22	0.53	27	0.65	33	0.79	4074	98.03
		Females	7818	1178	11	0.93	4	0.34	39	3.31	1124	95.42
17	306661 – Dumriguri (CT)	Persons	13416	4543	19	0.42	29	0.64	158	3.48	4337	95.47
		Males	6951	3725	13	0.35	23	0.62	56	1.50	3633	97.53
		Females	6465	818	6	0.73	6	0.73	102	12.47	704	86.06
18	306662 – Uttar Bagdogra (CT)	Persons	25044	9334	30	0.32	22	0.24	182	1.95	9100	97.49
		Males	13781	8045	14	0.17	18	0.22	115	1.43	7898	98.17
		Females	11263	1289	16	1.24	4	0.31	67	5.20	1202	93.25
19	306663 – Geni (CT)	Persons	8747	3160	39	1.23	56	1.77	56	1.77	3009	95.22
		Males	4459	2509	34	1.36	48	1.91	38	1.51	2389	95.22
		Females	4288	651	5	0.77	8	1.23	18	2.76	620	95.24
20	306664 – Bhimram (CT)	Persons	11058	3948	119	3.01	152	3.85	119	3.01	3558	90.12
		Males	5691	3222	101	3.13	102	3.17	86	2.67	2933	91.03
		Females	5367	726	18	2.48	50	6.89	33	4.55	625	86.09
21	306665 – Lalman (CT)	Persons	6894	2438	50	2.05	54	2.21	66	2.71	2268	93.03
		Males	3590	1971	48	2.44	40	2.03	57	2.89	1826	92.64
		Females	3304	467	2	0.43	14	3.00	9	1.93	442	94.65
22	306666 – Dakshin Bagdogra (CT)	Persons	2647	877	13	1.48	4	0.46	4	0.46	856	97.61
		Males	1301	651	12	1.84	2	0.31	1	0.15	636	97.70
		Females	1346	226	1	0.44	2	0.88	3	1.33	220	97.35
23	306854 – Shyamdhan (CT)	Persons	5192	1791	128	7.15	71	3.96	143	7.98	1449	80.90
		Males	2655	1525	116	7.61	21	1.38	138	9.05	1250	81.97
		Females	2537	266	12	4.51	50	18.80	5	1.88	199	74.81
24	306855 – Kharibari (CT)	Persons	6660	2148	103	4.80	370	17.23	11	0.51	1664	77.47
		Males	3389	1685	99	5.88	248	14.72	8	0.47	1330	78.93
		Females	3271	463	4	0.86	122	26.35	3	0.65	334	72.14
25	801634 – Darjiling (M)	Persons	118805	40849	276	0.68	132	0.32	230	0.56	40211	98.44
		Males	59187	29201	140	0.48	94	0.32	154	0.53	28813	98.67
		Females	59618	11648	136	1.17	38	0.33	76	0.65	11398	97.85
26	801635 – Kalimpong (M)	Persons	49403	16759	178	1.06	179	1.07	482	2.88	15920	94.99
		Males	25100	12815	126	0.98	113	0.88	354	2.76	12222	95.37
		Females	24303	3944	52	1.32	66	1.67	128	3.25	3698	93.76
27	801636 – Mirik (NA)	Persons	11513	3723	38	1.02	170	4.57	204	5.48	3311	88.93
		Males	5688	2385	26	1.09	45	1.89	144	6.04	2170	90.99
		Females	5825	1338	12	0.90	125	9.34	60	4.48	1141	85.28
28	801637 – Kurseong (M)	Persons	42446	9863	25	0.25	48	0.49	230	2.33	9560	96.93
		Males	21423	6938	11	0.16	34	0.49	158	2.28	6735	97.07
		Females	21023	2925	14	0.48	14	0.48	72	2.46	2825	96.58
29	801638 – Siliguri (M Corp.) (Part)	Persons	294546	108409	667	0.62	432	0.40	2964	2.73	104346	96.25
		Males	151535	87453	382	0.44	280	0.32	1865	2.13	84926	97.11
		Females	143011	20956	285	1.36	152	0.73	1099	5.24	19420	92.67
District (Urban) : Darjiling (327)	Persons	727963	255148	2500	0.98	3266	1.28	6144	2.41	243238	95.33	
	Males	370294	194579	1635	0.84	1958	1.01	4039	2.08	186947	96.08	
	Females	357669	60569	865	1.43	1308	2.16	2105	3.48	56291	92.94	

This Table shows distribution of workers by sex in urban areas of the district, engaged in four major economic activities. For the urban part of the district, majority of the workers are engaged as Other workers (95.33 per cent), followed by Household industry workers (2.41 per cent), Agricultural labourers (1.28 per cent) and only 0.98 per cent are Cultivators. Sex wise analysis also reveals that highest proportions of male workers are registered as Other workers (96.08) followed by a very small proportion of Household industry workers (2.08). For female workers also the same trend is observed. The percentage of female workers, engaged as Other workers is 92.94 followed by Household industry workers (3.48).

Different categories of workers distributed in different towns shows the highest percentage of Other workers is found in Jitu (CT) (98.66) and lowest in Dungra Khasmahal (CT) (74.27). For Household industry workers, highest percentage is shown in Sukhiapokhri (CT) (13.51) and lowest in Dakshin Bagdogra (CT) (0.46). In case of Agricultural labourers, Badamtam Tea Garden (CT) registered the highest proportion (20.16) and Mathapari (CT) with the lowest proportion (0.06). Under the Cultivators category, Dungra Khasmahal (CT) (9.64 per cent) holds the top position and Kalkut (CT) returned the lowest position (0.09 per cent).

Sex-wise analysis shows that the highest percentage of male Cultivators is reported from Dungra Khasmahal (CT) with 9.27 and the lowest is found in Kalkut (CT) with 0.04. The highest and lowest percentage of female Cultivators is reported by Sonada Khasmahal

(CT) (11.53) and Jitu (CT) (0.18) respectively. In case of Agricultural labourers, the highest percentage of male and female respectively registered in Badamtam Tea Garden (CT) (19.09) and Kharibari (CT) (26.35) while for the same the lowest for both male (0.03) and female (0.15) is registered in Mathapari (CT). No female workers of Singtam Tea Garden (CT) reported as Agricultural labourers. The highest percentage of male Household industry workers are in Sukhiapokhri (CT) (14.26) and Dakshin Bagdogra (CT) (0.15) occupy the lowest position for the same. For female Household industry workers Dumriguri (CT) (12.47) holds the first position and Mangarjung Tea Garden (Nagri) (CT) (0.35) is in the lowest. In Other workers category, the highest percentage of male is observed in Jitu (CT) with 98.84 and for the same female is found in Singtam Tea Garden (CT) with 98.97. The lowest percentage of male Other workers are found in Badamtam Tea Garden (CT) with 76.52 while for the same female is in Dungra Khasmahal (CT) with 62.53.



**Brief Analysis of Inset Tables based on  
Village Directory and Town Directory Data, 2011  
(Inset Tables 36-45)**

One of the important features of Indian Census is tabulation of village wise amenities data. Such information included in this volume is basically of non-Census in nature. Nevertheless, they have great importance in getting an in-depth view of the existing infrastructural facilities and status of availability of different amenities in the villages of the district and can be used as an important input in future development planning of the district.

**Table 36 : Distribution of Villages according to Availability of different Amenities, 2011**

Sl. No.	Name of C.D. Block	Number of inhabited villages	Type of Amenity available				
			Education*	Medical^	Drinking Water	Post Office #	Telephone **
1	2	3	4	5	6	7	8
1	0001 – Darjeeling Pulbazar	43	42 (97.67)	34 (79.07)	43 (100.00)	25 (58.14)	41 (95.35)
2	0002 – Rangli Rangliot	29	29 (100.00)	22 (75.86)	29 (100.00)	12 (41.38)	26 (89.66)
3	0003 – Kalimpong-I	43	36 (83.72)	22 (51.16)	40 (93.02)	20 (46.51)	31 (72.09)
4	0004 – Kalimpong-II	33	25 (75.76)	15 (45.45)	33 (100.00)	13 (39.39)	26 (78.79)
5	0005 – Gorubathan	27	27 (100.00)	15 (55.56)	24 (88.89)	8 (29.63)	14 (51.85)
6	0006 – Jorebunglow Sukiapokhri	42	41 (97.62)	40 (95.24)	42 (100.00)	21 (50.00)	42 (100.00)
7	0007 – Mirik	21	19 (90.48)	18 (85.71)	21 (100.00)	6 (28.57)	15 (71.43)
8	0008 – Kurseong	65	59 (90.77)	46 (70.77)	65 (100.00)	15 (23.08)	59 (90.77)
9	0009 – Matigara	59	57 (96.61)	34 (57.63)	59 (100.00)	6 (10.17)	57 (96.61)
10	0010 – Naxalbari	78	64 (82.05)	27 (34.62)	77 (98.72)	10 (12.82)	70 (89.74)
11	0011 – Phansidewa	103	89 (86.41)	60 (58.25)	103 (100.00)	26 (25.24)	97 (94.17)
12	0012 – Kharibari	73	62 (84.93)	28 (38.36)	73 (100.00)	13 (17.81)	73 (100.00)
<b>Total :</b>		<b>616</b>	<b>550 (89.29)</b>	<b>361 (58.6)</b>	<b>609 (98.86)</b>	<b>175 (28.41)</b>	<b>551 (89.45)</b>

Sl. No.	Name of C.D. Block	Number of inhabited villages	Type of Amenity available (contd...)				
			Transport Communications \$	Banks@	Agricultural Credit Societies	Approach by Pucca Road	Power Supply
1	2	3	9	10	11	12	13
1	0001 – Darjeeling Pulbazar	43	6 (13.95)	5 (11.63)	8 (18.60)	27 (62.79)	43 (100.00)
2	0002 – Rangli Rangliot	29	10 (34.48)	3 (10.34)	6 (20.69)	19 (65.52)	29 (100.00)
3	0003 – Kalimpong-I	43	10 (23.26)	4 (9.30)	6 (13.95)	19 (44.19)	43 (100.00)
4	0004 – Kalimpong-II	33	3 (9.09)	7 (21.21)	8 (24.24)	18 (54.55)	33 (100.00)
5	0005 – Gorubathan	27	8 (29.63)	4 (14.81)	2 (7.41)	13 (48.15)	27 (100.00)
6	0006 – Jorebunglow Sukiapokhri	42	11 (26.19)	2 (4.76)	1 (2.38)	25 (59.52)	42 (100.00)
7	0007 – Mirik	21	6 (28.57)	2 (9.52)	3 (14.29)	10 (47.62)	21 (100.00)
8	0008 – Kurseong	65	9 (13.85)	4 (6.15)	2 (3.08)	32 (49.23)	65 (100.00)
9	0009 – Matigara	59	18 (30.51)	3 (5.08)	0 (0.00)	52 (88.14)	59 (100.00)
10	0010 – Naxalbari	78	21 (26.92)	4 (5.13)	0 (0.00)	53 (67.95)	78 (100.00)
11	0011 – Phansidewa	103	39 (37.86)	15 (14.56)	3 (2.91)	83 (80.58)	103 (100.00)
12	0012 – Kharibari	73	25 (34.25)	2 (2.74)	1 (1.37)	43 (58.90)	73 (100.00)
<b>Total :</b>		<b>616</b>	<b>166 (26.95)</b>	<b>55 (8.93)</b>	<b>40 (6.49)</b>	<b>394 (63.96)</b>	<b>616 (100.00)</b>

Note :

- \* Education includes all education facilities.
- ^ Medical includes all medical facilities.
- # Post office includes post office, telegraph office and Post and telegraph office.
- \$ Transport communication includes bus service, rail facility and navigable waterways.
- @ Bank includes Commercial Bank and Co-operative Bank.
- \*\* Telephone includes Telephone, PCO and Mobile.

Table 36 shows the C.D. Block wise availability of facilities of education, medical, drinking water, post office, telephone, transport communications, banks, agricultural credit societies, approach by pucca road, power supply in the villages. The facility for

education 89.29 per cent, for medical 58.60 per cent, for drinking water 98.86 per cent, for post office 28.41 per cent, for telephone 89.45 per cent, for transport communication 26.95 per cent, for bank 8.93 per cent, for agricultural credit societies 6.49 per cent, approach by pucca road 63.96 per cent and for power supply cent percent are available in the inhabited villages of Darjiling district.

It is observed from the Table that education facility is available to the cent percent villages of Rangli Rangliot C.D. Block and in Gorubathan C.D. Block of Darjiling district and the least available C.D. Block is Kalimpong-II by 75.76 per cent villages, medical facility is served most at Jorebunglow Sukiapokhri C.D. Block in 95.24 per cent villages and least served at Naxalbari C.D. Block by 34.62 per cent, out of 12 C.D. Blocks of the district drinking water facility is cent percent reachable in the villages of 9 C.D. Blocks (Darjeeling Pulbazar C.D. Block, Rangli Rangliot C.D. Block, Kalimpong-II C.D. Block, Jorebunglow Sukiapokhri C.D. Block, Mirik C.D. Block, Kurseong C.D. Block, Matigara C.D. Block, Phansidewa C.D. Block and Kharibari C.D. Block) and in rest of the C.D. Blocks this facility is reachable nearly cent percent, post office facility is ranging from 10.17 per cent (Matigara C.D. Block) to 58.14 per cent (Darjeeling Pulbazar C.D. Block) showing a wide disparity, in case of telephone facility, 51.85 per cent of villages in Gorubathan C.D. Block recorded the least availability and in cent percent of villages both under Jorebunglow Sukiapokhri C.D. Block and Kharibari C.D. Block recorded the highest availability, transport communications network is spread over mostly in Phansidewa C.D. Block in 37.86 per cent of villages compared to the least percentage (9.09 per cent) in Kalimpong-II C.D. Block, the most served C.D. Block having banking facility is Kalimpong-II (21.21 per cent of villages), whereas the least served C.D. Block having banking facility is Kharibari (2.74 per cent of villages), none of the villages of Matigara C.D. Block and Naxalbari C.D. Block are availed the agricultural credit societies facility while 24.24 per cent of villages of Kalimpong-II C.D. Block showing the minimum availability in overall district as recorded, the proportion of villages connected by pucca road is highest in Matigara C.D. Block by 88.14 per cent and that is lowest in Kalimpong-I C.D. Block by 44.19 per cent and in case of power supply facility, it is best available in the district showing the availability in cent percent of villages in all the C.D. Blocks.

Table 37 : Number and Percentage of Rural population served by Different Amenities, 2011

Sl. No.	Name of C.D. Block	Total population of inhabited villages	Type of amenity available				
			Education*	Medical^	Drinking water	Post office #	Telephone **
1	2	3	4	5	6	7	8
1	0001 – Darjeeling Pulbazar	105150	105101 (99.95)	87471 (83.19)	105150 (100.00)	74524 (70.87)	103704 (98.62)
2	0002 – Rangli Rangliot	70125	70125 (100.00)	61617 (87.87)	70125 (100.00)	30243 (43.13)	64599 (92.12)
3	0003 – Kalimpong-I	67957	66840 (98.36)	56499 (83.14)	67087 (98.72)	46932 (69.06)	54799 (80.64)
4	0004 – Kalimpong-II	66830	65332 (97.76)	52773 (78.97)	66830 (100.00)	43014 (64.36)	60019 (89.81)
5	0005 – Gorubathan	60663	60663 (100.00)	50875 (83.86)	53384 (88.00)	34734 (57.26)	32205 (53.09)
6	0006 – Jorebunglow Sukiapokhri	86637	86269 (99.58)	80963 (93.45)	86637 (100.00)	56383 (65.08)	86637 (100.00)
7	0007 – Mirik	46374	46242 (99.72)	46008 (99.21)	46374 (100.00)	11053 (23.83)	30195 (65.11)
8	0008 – Kurseong	79903	76656 (95.94)	68173 (85.32)	79903 (100.00)	26058 (32.61)	75445 (94.42)
9	0009 – Matigara	135583	134188 (98.97)	104213 (76.86)	135583 (100.00)	21403 (15.79)	130354 (96.14)
10	0010 – Naxalbari	97717	91447 (93.58)	46756 (47.85)	97054 (99.32)	16407 (16.79)	91428 (93.56)
11	0011 – Phansidewa	204522	195308 (95.49)	155930 (76.24)	204522 (100.00)	88366 (43.21)	196374 (96.02)
12	0012 – Kharibari	97399	93798 (96.30)	44035 (45.21)	97399 (100.00)	23460 (24.09)	97399 (100.00)
Total :		1118860	1091969 (97.60)	855313 (76.45)	1110048 (99.21)	472577 (42.24)	1023158 (91.45)

Sl. No.	Name of C.D. Block	Total population of inhabited villages	Type of amenity available (contd...)				
			Transport communications <sup>§</sup>	Banks <sup>@</sup>	Agricultural credit societies	Approach by pucca road	Power supply
1	2	3	9	10	11	12	13
1	0001 – Darjeeling Pulbazar	105150	23420 (22.27)	27063 (25.74)	29434 (27.99)	72122 (68.59)	105150 (100.00)
2	0002 – Rangli Rangliot	70125	16460 (23.47)	10652 (15.19)	7625 (10.87)	46631 (66.50)	70125 (100.00)
3	0003 – Kalimpong-I	67957	17144 (25.23)	9687 (14.25)	11216 (16.50)	38778 (57.06)	67957 (100.00)
4	0004 – Kalimpong-II	66830	5202 (7.78)	15204 (22.75)	24347 (36.43)	36112 (54.04)	66830 (100.00)
5	0005 – Gorubathan	60663	19153 (31.57)	10936 (18.03)	6936 (11.43)	38442 (63.37)	60663 (100.00)
6	0006 – Jorebunglow Sukiapokhri	86637	19582 (22.60)	5271 (6.08)	6025 (6.95)	49373 (56.99)	86637 (100.00)
7	0007 – Mirik	46374	18588 (40.08)	7410 (15.98)	10299 (22.21)	21425 (46.2)	46374 (100.00)
8	0008 – Kurseong	79903	8276 (10.36)	4554 (5.70)	2168 (2.71)	48568 (60.78)	79903 (100.00)
9	0009 – Matigara	135583	48431 (35.72)	5949 (4.39)	0 (0.00)	131811 (97.22)	135583 (100.00)
10	0010 – Naxalbari	97717	41260 (42.22)	12390 (12.68)	0 (0.00)	75228 (76.99)	97717 (100.00)
11	0011 – Phansidewa	204522	102594 (50.16)	54051 (26.43)	14843 (7.26)	183788 (89.86)	204522 (100.00)
12	0012 – Kharibari	97399	51116 (52.48)	6054 (6.22)	408 (0.42)	69773 (71.64)	97399 (100.00)
<b>Total :</b>		<b>1118860</b>	<b>371226 (33.18)</b>	<b>169221 (15.12)</b>	<b>113301 (10.13)</b>	<b>812051 (72.58)</b>	<b>1118860 (100.00)</b>

**Note :**

- \* Education includes all education facilities.
- ^ Medical includes all medical facilities.
- # Post office includes post office, telegraph office and Post and telegraph office.
- \$ Transport communication includes bus service, rail facility and navigable waterways.
- @ Bank includes Commercial Bank and Co-operative Bank.
- \*\* Telephone includes Telephone, PCO and Mobile.

Table 37 shows the C.D. Block wise availability of facilities of education, medical, drinking water, post office, telephone, transport communications, banks, agricultural credit societies, approach by pucca road, power supply among the rural population. The facility for education is availed by 97.60 per cent population, for medical it is served by 76.45 per cent of population, drinking water is availed to 99.21 per cent, post office to 42.24 per cent, telephone facility is availed by 91.45 per cent, transport communication to 33.18 per cent, for banks to 15.12 per cent, for agricultural credit societies it is availed by 10.13 per cent, approaches by pucca road to 72.58 per cent and for power supply it is served to cent percent rural population of Darjiling district.

C.D. Block wise data shows that education facility is ranging from 93.58 per cent (Naxalbari C.D. Block) to cent percent villages of Rangli Rangliot C.D. Block and Gorubathan C.D. Block), medical facility is ranging from 45.21 per cent (Kharibari C.D. Block) to 99.21 per cent (Mirik C.D. Block) showing a wide disparity, drinking water facility is ranging from 88.00 per cent (Gorubathan C.D. Block) to cent percent in 9 C.D. Blocks (Darjeeling Pulbazar C.D. Block, Rangli Rangliot C.D. Block, Kalimpong-II C.D. Block, Jorebunglow Sukiapokhri C.D. Block, Mirik C.D. Block, Kurseong C.D. Block, Matigara C.D. Block, Phansidewa C.D. Block and Kharibari C.D. Block), post office facility is ranging from 15.79 per cent (Matigara C.D. Block) to 70.87 per cent (Darjeeling Pulbazar C.D. Block) also showing a wide disparity, in telephone facility it ranges from 53.09 per cent (Gorubathan C.D. Block) to cent per cent villages of Jorebunglow Sukiapokhri C.D. Block and Kharibari C.D. Block, transport communications facility is ranging from 7.78 per cent (Kalimpong-II C.D. Block) to 52.48 per cent (Kharibari C.D. Block), bank facility is ranging from 4.39 per cent (Matigara C.D. Block) to 26.43 per cent (Phansidewa C.D. Block), agricultural credit society facility is ranging from 0 per cent (Matigara C.D. Block and Naxalbari C.D. Block) to 36.43 per cent (Kalimpong-II C.D. Block) also showing wide disparity; in approach by pucca road facility only the minimum range 46.20 per cent in Mirik C.D. Block and the maximum range 97.22 per cent in Matigara C.D. Block have a wide disparity, and in case of power supply facility, it is best available in the district showing the cent per cent in all the C.D. Block is availed by the rural inhabitants of the district.

**Table 38 : Distribution of Villages not having certain Amenities, arranged by Distance Ranges from the Places where these are Available, 2011**

Village not having the amenity of	Distance range of place from the villages where the amenity is available			Total (Col. 2-4)
	Less than 5 kilometres	5-10 kilometres	10+ kilometres	
1	2	3	4	5
1. Education :				
(a) Primary School	65	6	1	72
(b) Middle School	244	117	20	381
(c) Degree College	106	169	331	606
2. Medical :				
(a) Hospital	259	158	177	594
(b) PHC	211	238	117	566
3. Post Office :	322	107	12	441
4. Telephone	27	31	7	65
5. Bus Service	203	229	48	480
6. Bank :				
(a) Commercial Bank	254	170	147	571
(b) Cooprative Bank	189	142	265	596
7. Agricultural Credit Societies	0	33	543	576

**Note :**

**Degree College** includes Art, Engineering and Medicine

**Hospital** includes Allopathic & Alternative Medicine

**Post Office** includes post office, telegraph office and post & telegraph office

**Telephone** includes Telephone, PCO and mobiles

**Bus** includes private and public

Table 38 depicts the distribution of villages of non-availability of amenities and showing the distance range from the nearest place where the respective amenities are available. It is observed that 72 villages in the district have no primary school. Out of which only 65 villages have this facility within 5 kilometres, 6 villages have this facility within 5-10 kilometres and 1 village has this facility beyond 10 kilometres. In case of middle school facility, there are 381 villages not having middle school, out of which the majority (244 villages) have this facility within 5 kilometres and out of 606 villages not having degree college, only 106 villages can avail the degree college facility within 5 kilometres distance and majority (331) beyond 10 kilometres. In case of non-availability of hospital facility there are 594 villages in the district, out of which 259 villages can avail this facility within 5 kilometres, 158 villages have to go 5-10 kilometres and 177 have to go beyond 10 kilometres to avail this facility. Out of 566 villages which have no primary health centre facility itself, only 211 villages have to travel upto 5 kilometres to avail this facility as reported, for 238 villages for availing this facility they have to go 5-10 kilometres and for rest 117 villages, they have to move beyond 10 kilometres. There are 441 villages which have no post office facility itself. Out of which, majority of villages (322) can avail this facility within 5 kilometres. In case of telephone facility out of 65 villages where no telephone facility is available, can availed this facility within 5 kilometres by the inhabitants of 27 villages. Out of total villages of Darjiling district there are 480 villages where no bus service is available. It has been observed from the above Table that majority of the villages (229) can availed the bus service within 5-10 kilometres from their respective villages and 203 villages have bus service within 5 kilometres. So far as the availability of commercial banking service is concerned 571 villages do not have the same and below the half of these villages (254) can avail this facility within 5 kilometres, followed by 170 villages within a distance of 5-10 kilometres. In case of cooperative banking service the scenario is more or less same. In 596 villages of the district have no cooperative banking service and out of these only 189 villages can avail this facility within 5 kilometres and the majority (265) villages have to go beyond 10 kilometres to avail this facility. For agricultural credit societies 576 villages do not have such facility, out of which the majority (543) villages can avail this facility beyond 10 kilometres.

**Table 39 : Distribution of Villages according to the Distance from the Nearest Statutory Town and Availability of Different Amenities, 2011**

Distance Range from the nearest Statutory Town (In Kilometres)	Number/ Percentage	Number of Inhabited Villages in each range	Type of amenity available								
			Education*	Medical <sup>^</sup>	Post Office #	Telephone **	Transport Communications \$	Banks @	Agricultural Credit Societies	Approach by Pucca Road	
1	2	3	4	5	6	7	8	9	10	11	
Less than 5	Number	22	18	14	5	18	3	0	0	9	
	Percentage		81.82	63.64	22.73	81.82	13.64	0.00	0.00	40.91	
5 – 15	Number	340	299	192	88	296	88	31	19	225	
	Percentage		87.94	56.47	25.88	87.06	25.88	9.12	5.59	66.18	
16 – 50	Number	213	197	138	71	199	67	20	17	133	
	Percentage		92.49	64.79	33.33	93.43	31.46	9.39	7.98	62.44	
51+	Number	19	18	10	7	19	2	2	4	13	
	Percentage		94.74	52.63	36.84	100.00	10.53	10.53	21.05	68.42	
Unspecified	Number	22	18	7	4	19	6	2	0	14	
	Percentage		81.82	31.82	18.18	86.36	27.27	9.09	0.00	63.64	
<b>Total :</b>	<b>Number</b>	<b>616</b>	<b>550</b>	<b>361</b>	<b>175</b>	<b>551</b>	<b>166</b>	<b>55</b>	<b>40</b>	<b>394</b>	
	<b>Percentage</b>		<b>89.29</b>	<b>58.60</b>	<b>28.41</b>	<b>89.45</b>	<b>26.95</b>	<b>8.93</b>	<b>6.49</b>	<b>63.96</b>	

Note : \* Education includes all education facilities.  
<sup>^</sup> Medical includes all medical facilities.  
# Post office includes post office, telegraph office and Post and telegraph office.  
\$ Transport communication includes bus service, railway facility and navigable waterways.  
@ Bank includes Commercial Bank and Co-operative Bank.  
\*\* Telephone includes Telephone, PCO and Mobile.

This Table analyses the distribution of villages according to the distance from the nearest Statutory Towns and availability of eight different amenities (education, medical, post office, telephone, transport communications, banks, agricultural credit societies and approach by pucca road), i.e. simply the urban effect on amenities of rural areas. The Table shows that out of 616 inhabited villages 550 villages having education facility by 89.29 per cent, 361 villages can avail the medical facility by 58.60 per cent, having post office facility itself by 28.41 per cent villages, which is 175 number of villages, telephone facility is highly available in 551 villages by 89.45 per cent, transport communications facility is reachable in 166 villages, which is 26.95 per cent out of total inhabited villages in the district. In case of banks, agricultural credit societies and approach by pucca road, these amenities are available respectively in 8.93 per cent, 6.49 per cent and 63.96 per cent villages of the Darjiling district.

**Table 40 : Distribution of Villages according to Population Range and Amenities Available, 2011**

Population range	Number/ Percentage	Number of inhabited villages in each range	Type of amenity available									
			Education*	Medical <sup>^</sup>	Drinking water	Post office #	Tele- phone **	Transport communi- cations \$	Banks@	Agricultural Credit Societies	Approach by pucca road	Power supply
1	2	3	4	5	6	7	8	9	10	11	12	13
1 – 499	Number	133	86	34	130	18	115	24	4	1	67	133
	Percentage		64.66	25.56	97.74	13.53	86.47	18.05	3.01	0.75	50.38	100.00
500 – 999	Number	122	107	59	121	22	106	34	6	7	71	122
	Percentage		87.70	48.36	99.18	18.03	86.89	27.87	4.92	5.74	58.20	100.00
1000 – 1999	Number	162	159	103	160	37	147	42	12	9	107	162
	Percentage		98.15	63.58	98.77	22.84	90.74	25.93	7.41	5.56	66.05	100.00
2000 – 4999	Number	160	159	131	159	77	147	47	23	18	117	160
	Percentage		99.38	81.88	99.38	48.12	91.88	29.38	14.37	11.25	73.12	100.00
5000 – 9999	Number	36	36	31	36	19	33	17	9	4	30	36
	Percentage		100.00	86.11	100.00	52.78	91.67	47.22	25.00	11.11	83.33	100.00
10000 +	Number	3	3	3	3	2	3	2	1	1	2	3
	Percentage		100.00	100.00	100.00	66.67	100.00	66.67	33.33	33.33	66.67	100.00
<b>District Total :</b>	<b>Number</b>	<b>616</b>	<b>550</b>	<b>361</b>	<b>609</b>	<b>175</b>	<b>551</b>	<b>166</b>	<b>55</b>	<b>40</b>	<b>394</b>	<b>616</b>
	<b>Percentage</b>		<b>89.29</b>	<b>58.60</b>	<b>98.86</b>	<b>28.41</b>	<b>89.45</b>	<b>26.95</b>	<b>8.93</b>	<b>6.49</b>	<b>63.96</b>	<b>100.00</b>

Note : \* Education includes all education facilities.  
<sup>^</sup> Medical includes all medical facilities.  
# Post office includes post office, telegraph office and Post and telegraph office.  
\$ Transport communication includes bus service, railway facility and navigable waterways.  
@ Bank includes Commercial Bank and Co-operative Bank.  
\*\* Telephone includes Telephone, PCO and Mobile.

This Table analyses the distribution of villages according to population range and availability of ten different amenities (education, medical, drinking water, post office, telephone, transport communications, banks, agricultural credit societies, approach by pucca road and power supply), i.e. availability of amenities for different population size classes of villages. This Table shows that the proportion of villages having these amenities increases proportionately as the population size increase. But in six cases this relation is showing exception. In drinking water amenity it slightly declines from the population range 500-999 to the population range 1000-1999; in telephone amenity it decreases from population range 2000-4999 to 5000-9999, for transport communication it decreases from 500-999 to 1000-1999, for agricultural credit societies it is slightly declines from the population range 500-999 to 1000-1999 and from 2000-4999 to 5000-9999 and for approach by pucca road it is declined from the population range 5000-9999 to 10000+. All 39 villages having population 5000 or more have education, drinking water and power supply facilities. Remarkably, all villages have power supply facilities.

Table 41 : Distribution of Villages according to Land Use, 2011

Sl. No.	Name of C.D. Block	Number of inhabited villages	Total area (in Hectares)	Percentage of cultivable area to total area	Percentage of irrigated area to total cultivable area
1	2	3	4	5	6
1	0001 - Darjeeling Pulbazar	43	38370.91	44.37	44.05
2	0002 - Rangli Rangliot	29	27298.65	35.16	20.40
3	0003 - Kalimpong-I	43	30486.93	37.19	27.49
4	0004 - Kalimpong-II	33	19810.14	34.50	21.81
5	0005 - Gorubathan	27	30389.16	44.17	14.01
6	0006 - Jorebunglow Sukiapokhi	42	20293.16	55.00	23.91
7	0007 - Mirik	21	11917.62	63.02	25.74
8	0008 - Kurseong	65	31596.20	51.41	24.47
9	0009 - Matigara	59	11275.43	62.37	31.68
10	0010 - Naxalbari	78	16029.80	60.67	51.18
11	0011 - Phansidewa	103	30638.94	73.10	12.55
12	0012 - Kharibari	73	14078.23	66.50	2.70
<b>Total :</b>		<b>616</b>	<b>282185.17</b>	<b>50.20</b>	<b>24.56</b>

Note : Cultivable area = irrigated area + unirrigated area

The above Table shows that there are 616 inhabited villages spread over twelve C.D. Blocks with a total area of 2,82,185.17 Hectares. In Darjiling district only 50.20 per cent land area of the total land of the district is available for cultivation. Irrigation is considered as an important factor for cultivation. As per the Table 24.56 per cent of the cultivable land is under irrigation. The highest percentage of cultivable area (73.10) is in Phansidewa C.D. Block, followed by Kharibari C.D. Block with 66.50 per cent. Kalimpong-II C.D. Block is reported the lowest percentage of cultivable area (34.50) to its total area. The proportions of cultivable area in the remaining C.D. Blocks are more or less equal. It is observed from the Table that irrigated area to the total cultivable land is highest in Naxalbari C.D. Block with 51.18 per cent, followed by Darjeeling Pulbazar C.D. Block and Matigara C.D. Block where the proportion of irrigated area is 44.05 per cent and 31.68 per cent respectively. The lowest proportion of cultivable land under irrigation is recorded as 2.70 in Kharibari C.D. Block. Besides Kharibari C.D. Block, six C.D. Blocks viz. Rangli Rangliot C.D. Block, Kalimpong-II C.D. Block, Gorubathan C.D. Block, Jorebunglow Sukiapokhri C.D. Block, Kurseong C.D. Block and Phansidewa C.D. Block are also recorded having less proportion of irrigated area than the district average of 24.56 per cent.

Table 42 : Schools/Colleges per 10,000 population in Towns, 2011

Sl. No.	Name of the Town	Type of educational institution (Approx. numbers)				
		Primary	Middle	Secondary/ Matriculation	Senior Secondary	College*
1	2	3	4	5	6	7
1	306188 – Badamtam Tea Garden (CT)	8	0	2	0	0
2	306189 – Ging Tea Garden (CT)	15	0	0	0	0
3	306190 – Chongtong Tea Garden (CT)	12	3	3	0	0
4	306191 – Singtam Tea Garden (CT)	9	2	0	0	0
5	306271 – Dugra Khasmahal (CT)	9	1	1	0	0
6	306392 – Sukhiapokhri (CT)	18	9	4	2	0
7	306393 – Sonada Khasmahal (CT)	9	3	3	2	1
8	306394 – Rongmook Ceder Tea Garden (CT)	14	2	0	0	0
9	306395 – Mangarjung Tea Garden (Nagri) (CT)	12	2	0	0	0
10	306489 – Cart Road (CT)	8	3	0	1	1
11	306562 – Kalkut (CT)	5	0	1	1	0
12	306563 – Tari (CT)	1	1	0	0	0
13	306564 – Bairatisal (CT)	0	2	2	2	2
14	306565 – Jitu (CT)	3	2	2	2	0
15	306566 – Mathapari (CT)	3	1	1	0	0
16	306567 – Bara Mohansingh (CT)	5	2	2	0	0
17	306661 – Dumriguri (CT)	3	1	1	0	0
18	306662 – Uttar Bagdogra (CT)	2	0	0	0	0
19	306663 – Geni (CT)	3	1	3	1	0
20	306664 – Bhimram (CT)	4	3	0	0	0
21	306665 – Lalman (CT)	4	0	0	0	0
22	306666 – Dakshin Bagdogra (CT)	4	0	0	0	0
23	306854 – Shyamdhan (CT)	6	0	2	0	0
24	306855 – Kharibari (CT)	8	3	3	3	0
25	801634 – Darjiling (M)	2	0	1	2	0
26	801635 – Kalimpong (M)	7	1	2	2	0
27	801636 – Mirik (NA)	6	0	1	1	0
28	801637 – Kurseong (M)	9	5	5	1	0
29	801638 – Siliguri (M Corp.) (Part)	7	2	2	1	0
<b>District : Darjiling (327)</b>		<b>6</b>	<b>2</b>	<b>2</b>	<b>1</b>	<b>0</b>

Note : \* College includes Arts/ Science/ Commerce College (Degree Level and above)

Table 42 presents the total number of educational institutions in the category of Primary, Middle, Secondary, Senior Secondary Schools and Colleges available for every 10,000 population in the urban areas of Darjiling district. The number of educational institutions in each town given in the Table is estimated per 10,000 population in each Census Town and Statutory Town. The number of Primary Schools is 6, number of Middle and Secondary/Matriculation schools is 2 in each, number of Senior Secondary School is 1 and there are no college in the district per 10,000 population in urban area. Among the Census Towns, Sukhiapokhri (CT) with a ratio of 18 is having the highest number of Primary Schools per 10,000 population, followed by Ging Tea Garden (CT) with a ratio of 15 Primary Schools per 10,000 population and Rongmook Ceder Tea Garden (CT) with a ratio of 14 Primary Schools per 10,000 population. However, in all the other Census Towns the ratio of the number of Primary Schools per 10,000 population is below 10. Among the Statutory Towns, Kurseong Municipality is having 9 Primary Schools followed by Kalimpong Municipality and Siliguri Municipal Corporation each with 7 Primary Schools for every 10,000 population. In the category of Middle Schools, the highest ratio for the urban areas is reported as 9 in Sukhiapokhri (CT). The highest ratio of the number of Secondary/Matriculation Schools for every 10,000 population has been reported in Kurseong Municipality with 5 followed by Sukhiapokhri (CT) with 4. The highest ratio of the number of Senior Secondary Schools for every 10,000 population has been reported in Kharibari (CT) with 3. The highest ratio of the number of Colleges available per 10,000 population in the urban areas of the district has been reported as 2 from Bairatisal (CT) followed by Cart Road (CT) and Sonada Khasmahal (CT) with 1 each but for the remaining urban areas the ratio is recorded as zero (0).

**Table 43 : Number of Beds in Medical Institutions in Towns, 2011**

Sl. No.	Name of the Town	Number of beds in medical institutions per 10,000 population (Approx. numbers)
1	2	3
1	306188 – Badamtam Tea Garden (CT)	0
2	306189 – Ging Tea Garden (CT)	0
3	306190 – Chongtong Tea Garden (CT)	0
4	306191 – Singtam Tea Garden (CT)	0
5	306271 – Dungra Khasmahal (CT)	0
6	306392 – Sukhiapokhri (CT)	56
7	306393 – Sonada Khasmahal (CT)	7
8	306394 – Rongmook Ceder Tea Garden (CT)	0
9	306395 – Mangarjung Tea Garden (Nagri) (CT)	0
10	306489 – Cart Road (CT)	3
11	306562 – Kalkut (CT)	4
12	306563 – Tari (CT)	6
13	306564 – Bairatisal (CT)	0
14	306565 – Jitu (CT)	0
15	306566 – Mathapari (CT)	0
16	306567 – Bara Mohansingh (CT)	0
17	306661 – Dumriguri (CT)	0
18	306662 – Uttar Bagdogra (CT)	2
19	306663 – Geni (CT)	2
20	306664 – Bhimram (CT)	0
21	306665 – Lalman (CT)	0
22	306666 – Dakshin Bagdogra (CT)	0
23	306854 – Shyamdhan (CT)	12
24	306855 – Kharibari (CT)	0
25	801634 – Darjiling (M)	42
26	801635 – Kalimpong (M)	76
27	801636 – Mirik (NA)	13
28	801637 – Kurseong (M)	94
29	801638 – Siliguri (M Corp.) (Part)	0
<b>District : Darjiling (327)</b>		<b>19</b>

The above Table shows the number of beds available in the medical institutions located in the towns under Darjiling district. The urban area of Darjiling district consists of 24 Census Towns and 5 Statutory Towns. It is observed from the above Table that for the entire urban area of the district there are 19 beds available in the medical institutions for every 10,000 population. The Table also shows that, out of 29 urban units in 17 units viz. the ratio of the number of beds available in the medical institutions per 10,000 population is 0. The highest ratio of 94 beds in medical institutions available per 10,000 population is reported from Kurseong Municipality followed by Kalimpong Municipality with 76 beds per 10,000 population. Uttar Bagdogra (CT) and Geni (CT) have both reported 2 number of beds available for every 10,000 population.

**Table 44 : Proportion of Slum population in Towns, 2011**

Sl. No.	Name of the Town having Slum	Total population	Slum population	Percentage of Slum population to Total Population
1	2	3	4	5
1	801634-Darjiling (M)	118805	25026	21.06
2	801635-Kalimpong (M)	49403	2771	5.61
3	801636-Mirik (NA)	11513	5194	45.11
4	801637-Kurseong (M)	42446	8123	19.14
5	801638-Siliguri (M Corp.) (Part) #	513264 #	122958 #	23.96 #
<b>Total :</b>		<b>222167 *</b>	<b>41114 *</b>	<b>18.51 *</b>

**Note :**

# Siliguri Municipal Corporation is spread over two districts i.e. Darjiling and Jalpaiguri. As such, the total population, slum population and the percentage of slum population to total population for Siliguri M. Corp. are shown together.

\* Excluding Siliguri M. Corp. (Part)



The above Table depicts the proportion of slum population to the total population of statutory towns which have reported having slum population. The slum areas are being identified on the basis of certain fixed criteria. The slum population in the district estimated with the help of slum data provided by the concerned town authorities. Darjiling district has five Statutory Towns viz. Darjiling Municipality, Kalimpong Municipality, Mirik Notified Area, Kurseong Municipality and Siliguri Municipal Corporation (part). During Census 2011, slum population has been reported from all 5 Statutory Towns. In the district, 18.51 per cent population of the total population of the Statutory Towns is inhabited in the slum areas; excepting Siliguri Municipal Corporation as no separate figure of Siliguri Municipal Corporation is available under Darjiling and Jalpaiguri districts. Out of four Statutory Towns, Mirik Notified Area has the highest proportion of slum population (45.11 per cent) while the lowest is recorded from Kalimpong Municipality (5.61 per cent). But in absolute figures highest number of slum dwellers is returned from Darjiling Municipality (25,026) and lowest is from Kalimpong Municipality (2,771).

Siliguri Municipal Corporation is spread over two districts, Darjiling and Jalpaiguri. Out of total population of the Town of 5,13,264, there are 1,22,908 slum dwellers who reside in both parts of the Town lying in two different districts.

Table 45 : Most important Commodity Manufactured in Towns, 2011

Sl. No.	Name of the Town	Name of three most important commodities manufactured
1	2	3
1	306188 – Badamtam Tea Garden (CT)	Tea
2	306189 – Ging Tea Garden (CT)	Tea
3	306190 – Chongtong Tea Garden (CT)	Tea
4	306191 – Singtam Tea Garden (CT)	Tea
5	306271 – Dugra Khasmahal (CT)	---
6	306392 – Sukhiapokhri (CT)	---
7	306393 – Sonada Khasmahal (CT)	---
8	306394 – Rongmook Ceder Tea Garden (CT)	Tea
9	306395 – Mangarjung Tea Garden (Nagri) (CT)	Tea
10	306489 – Cart Road (CT)	Tea
11	306562 – Kalkut (CT)	---
12	306563 – Tari (CT)	---
13	306564 – Bairatisal (CT)	---
14	306565 – Jitu (CT)	---
15	306566 – Mathapari (CT)	---
16	306567 – Bara Mohansingh (CT)	---
17	306661 – Dumriguri (CT)	---
18	306662 – Uttar Bagdogra (CT)	---
19	306663 – Geni (CT)	---
20	306664 – Bhimram (CT)	---
21	306665 – Lalman (CT)	---
22	306666 – Dakshin Bagdogra (CT)	---
23	306854 – Shyamdhan (CT)	---
24	306855 – Kharibari (CT)	Jute Rope, Bamboo Stool, Mushroom
25	801634 – Darjiling (M)	Tea, Timber, Carpet
26	801635 – Kalimpong (M)	Paddy, Maize, Ginger
27	801636 – Mirik (NA)	Orange, Ginger
28	801637 – Kurseong (M)	Tea, Timber, Woolen Garments
29	801638 – Siliguri (M Corp.) (Part)	Wheat Product, Cattle Food, Plastic Product

Table 45 above shows the most important commodities manufactured in each town of Darjiling district. It could be seen from the Table that out of 29 towns of the district 16 have not reported about their products. For rest 13 towns 9 has reported Tea is their most commonly produced. Wheat product, Cattle feed and Plastic Product are the most manufactured item for Siliguri Municipal Corporation and Paddy, Maize and Ginger are the manufactured item for Kalimpong Municipality.



---

**Major Social and Cultural Activities**  
**Places of Religious, Historical or Archaeological Interest**  
**Major Characteristics and Contribution of the District**

---



## Major Social and Cultural Activities of the District like Festivals and Fairs

Innumerable fairs, festivals and socio-cultural events are held throughout the year in the district having wide admixture of religion, community and culture. The followers of the main faiths and some tribal groups observe their own religious festivals whereas they intermingle in certain *melas* (fairs) and ceremonies. Brief notes on the major festivals and *melas* of the district are given below :

### (a) Festivals Celebrated throughout the State :

West Bengal celebrates many *pujas* (worship) and festivals. The Bengali proverb “*Baro Mase Tero Parbon*” (thirteen festivals in twelve months) indicates the abundant of festivity in the State. We are trying to go across the State Level common festivals in brief that are celebrated with great grandeur all over West Bengal with great enthusiasm. Please note that this State is a perfect example of communal harmony that is reflected in all the festivals. Peoples of different religion, caste and creed use to celebrate and participate in all the festivals together.

**Durga Puja :** Durga *puja* or *Sharadotsav* is undoubtedly the main festival of West Bengal. The dates of Durga *puja* celebrations are set according to the traditional Hindu calendar and the fortnight corresponding to the festival is called *Devi Paksha* (fortnight of the Goddess). Durga *puja* festival marks the victory of Goddess Durga over the evil buffalo demon Mahishasura. Thus, Durga *puja* festival epitomizes the victory of Good over Evil. The prominence of Durga *puja* increased gradually during the British Raj in Bengal and erstwhile Assam. After the Hindu reformists identified Durga with India, she became an icon for the Indian Independence Movement. In the first quarter of the 20th century, the tradition of *Baroyari* (community) *puja* was popularized due to this. After independence, Durga *puja* became one of the largest celebrated festivals in the whole world. It is also the largest open Air Art Exhibition in the World. Durga *puja* is also called *Akalbodhan* (untimely awakening of Durga), *Sharadiya Pujo* (autumnal worship), *Sharodotsab* (festival of autumn), *Maha Pujo* (grand *puja*), *Maayer Pujo* (worship of the Mother) or merely as *puja* or *pujo*.

**Kali Puja :** Kali *puja* is also known as *Shyama puja* or *Mahanisha puja*, is a festival dedicated to the Hindu Goddess Kali, celebrated on the new moon day of the Hindu calendar month of *Kartik* (mid-October to mid-November) especially in Bengal, Odisha, Bihar and Assam. While the Bengalis, Odias and Assamese adore Goddess Kali on this day, the rest of India worships Goddess Lakshmi on Diwali. In north India ‘Deepavali’ or the festival of lights is celebrated to commemorate the home coming of Lord Rama to Ayodhya after fourteen years of exile as per the epic Ramayana. Decoration with lights and cracking the crackers are part of the observation.

**Saraswati Puja or Vasant Panchami :** Goddess Saraswati is referred as the Goddess of learning and music. It is a festival that signifies the beginning of *Vasant Ritu* (spring season). This *puja* is celebrated on the fifth day of the bright fortnight of the lunar month of Bengali calendar month of *Magh* (mid-January to mid-February). A white swan on which the Goddess sits symbolizes *Satwa Guna* (purity and discrimination). This *puja* is celebrated in all educational institutions, music schools and even in localities throughout the State.

**Dol Yatra or The Festival of Colours :** The festival of *Dol Yatra* is celebrated with pomp and dignity in the State of West Bengal. While it is known as *Dol Yatra* in West Bengal, rest of India celebrates it as *Holi*. It is the last festival of Bengali Calendar Year. It celebrates the legend of Radha and Krishna which says that Lord Krishna expressed his love to her beloved Radha on this day. People celebrate this festival playing with coloured water and colour powder called *abeer*. *Dol Purnima* (full moon day) becomes all the more significant for Bengalis, because this is also the birthday of the great Bhakti cult movement leader *Shree Chaitanya Mahaprabhu* (1485–1533).

**Ratha Yatra or The Chariot Journey Festival :** *Ratha Yatra* is a festival that involves moving of deities Jagannath, Balabhadra and Subhadra on a *ratha* (chariot) to their *Mausima Deula* (aunt's place). The festival originated in Puri, Odisha. The *Ratha Yatra* of Mahesh at Sreerampore in the Hugli district of West Bengal is the third oldest *ratha* festival in India and oldest in Bengal, having been celebrated since 1755. *Ratha Yatra* of Guptipara in Hugli district and of Mahishadal in Purba Medinipur district also has all India fame. Though mainly a *Vaishnava* festival, still it is celebrated by all communities. Small children are seen to pull small *rathas* around the streets accompanied by their parents. Many local *rathas* are also been pulled in this occasion throughout the State.

**Raksha Bandhan :** It is a Hindu festival that celebrates the love and duty between brothers and sisters where sisters tie a *rakhi* (sacred thread) on her brother's wrist. This symbolizes the sister's love and prayers for her brother's well-being, and the brother's lifelong vow to protect her. The festival falls on the full moon day (*Shravan Poornima*) of the Bengali calendar month of *Shravan* (mid-July to mid-August). Many myths and historic legends are linked to it. For example, the Rajput queens practiced the custom of sending *rakhi* threads to neighbouring rulers as token of brotherhood.

In West Bengal, the great poet Rabindranath Tagore invoked *Rakhi* as concepts to inspire love, respect and a vow of mutual protection between Hindus and Muslims during India's colonial era. In 1905, Bengal was divided by the British Empire on the basis of religion. Tagore arranged a ceremony to celebrate *Raksha Bandhan* to strengthen the bond of love and togetherness between Hindus and Muslims of Bengal, and urge them to together protest the British Empire which proved to be very successful. Even today in West Bengal, his tradition continues as people tie *Rakhis* to their neighbours and close friends.

**Eid ul-Fitr or Festival of breaking the Fast :** This is an important religious festival of the peoples belonging to Islam faith. It marks the end of *Ramadan*, the Islamic holy month of *sawm* (fasting). The religious *Eid* is a single day during which Muslims are not permitted to fast. The holiday celebrates the conclusion of the 29 or 30 days of dawn-to-sunset fasting during the entire month of *Ramadan*. The day of *Eid*, therefore, falls on the first day of the next Islamic calendar month of *Shawwal*. The date for the start of any lunar *Hijri* month varies based on the observation of new moon by local religious authorities, so the exact day of celebration varies by locality. However, in most countries, it is generally celebrated on the same day as Saudi Arabia. Throughout the State, mass prayers (*namaz*) are organized. It is a day of joyful get together.

**Muharram :** It is the first month of the Islamic calendar and is one of the four sacred months of the year. Since the Islamic calendar is a lunar calendar, *Muharram* moves from year to year when compared with the Gregorian calendar. It is the second holiest month following Ramadan. The word Muharram means forbidden and is derived from the word *harām*, meaning sinful. This is practically a mourning festival to observe the death of two brothers Hassan and Hussain – two grandsons of the Prophet Muhammed in the battle of Karbala. *Tajiyas* that symbolized the memorial tombs of the two brothers are taken out in procession and the devotees use to chant the name of Hassan and Hussain throughout.

**Christmas :** Also referred as Christmas Day, is an annual festival commemorating the birth of Jesus Christ, observed on December 25 as a religious and cultural celebration among billions of people around the world as well as West Bengal. On this day people exchange gifts, sweet and cakes amongst them. Many fairs are organized throughout the State and people use to gather there in numbers. Children are very fond of this festivals and Santa Claus is perhaps the most lovable character to them from whom they expect gifts packed in colourful papers. The chilling winter season practically extends this Christmas festivals up to English New Year i.e. January 1.

**Good Friday :** It is a Christian religious occasion commemorating the crucifixion of Jesus Christ at Calvary. Calvary, also Golgotha, was, according to the Gospels, a site

immediately outside Jerusalem's walls where Jesus was crucified. It is also known as Holy Friday, Great Friday, Black Friday or Easter Friday.

**Guru Nanak's Birthday :** Guru Nanak Sahib, the founder of Sikhism, was born on 15th April, 1469 at Rai-Bhoi-di Talwandi in the present district of Shekhupura (Pakistan), now Nanakana Sahib. The Birthday of Guru Nanak Sahib falls on *Kartik Purnamashi* i.e. full moon day of the Bengali Calendar month *Kartik* (usually November). On this day the followers of Sikhism use to visit the *Gurdwara* (shrine) and pay homage to him. This occasion is celebrated all over the State every year with great devotion and enthusiasm.

**Buddha Purnima :** Also referred as Buddha *Jayanti*, the birth anniversary of the Lord Gautam Buddha is the most important festival of the Buddhists and is celebrated with great enthusiasm. This festival falls on full moon day in the month of April. It was on this same day that Buddha got enlightenment and also attained *Nirvana* (salvation). The Buddhists consider the day to be more auspicious than any other day of the year. It is also believed that Yashodara, Gautam's wife, his charioteer Channa and even his horse Kantaka were born on the same day.

**Mahavir Jayanti :** The followers of Jainism observes the birthday of Lord Mahāvīra on this date. Lord Mahāvīra (599 BCE–527 BCE), also known as Vardhaman, was the twenty-fourth and last *tirthankara* (holy person) of Jainism of present *Avasarpani* era (half time cycle as per Jain cosmology). Lord Mahāvīra was given the title *Jinā*, or "Conqueror" (conqueror of inner enemies such as attachment, pride and greed), which subsequently became synonymous with *tirthankara*. Although there is reasonable evidence to believe that Parsva, predecessor of Mahāvīra was a historical figure, still Mahavira is sometimes referred as the founder of Jainism. Colourful processions are taken out by the followers of Mahavir on this day which is well attended by people of all caste, creed and religion. The date of Lord Mahavir's birthday is decided according to the Jain calendar *Vira Nirvana Samvat*.

#### **(b) Festivals of District Darjiling including significant activities :**

The population of Darjiling is a vibrant and colourful mix of people from varied ethnological backgrounds and the effect of this fascinating mix can be seen in the Socio-Cultural practices of the district. The majority of the people are from the religions Hinduism and Buddhism with considerable presence of Christians and Muslims. Ethnologically, they are from Lepcha (Rongpa), Bhutia, Khampa, Gorkha, Newar, Sherpa and many other similar folks from Nepali, Bhutia, Tibetan, Sikkimese, Bengali or other origin. Thus, the festival, fairs and cultural events here; are cosmopolitan in nature. Round the year, many important socio-cultural events take place in the district and following are a little glimpse of the series.

**Makar Sankranti or Maghe Sankranti :** This festival marks the commencement of the month of Magh and usually falls on the 14th or 15th of January each year. It is also considered as the festival of harvest. It is predominantly a Hindu festival, celebrated with observing various rituals like taking bath in the rivers, preparing special food with seasonal produce like *Tarool*, *Khichri*, *Chakki* or *Till-Laddoos* and offering them to the God through prayers and Puja. Mythologically, this day commemorate the setting foot of Goddess Durga to the earth in the form of *Mahishasura-Mardini* and as per astrological belief, it marks the movement of the sun to the *Makara-Rashi* zodiac constellation. Different local fairs and programmes are organised in the district to rejoice the day.

**Losar and Cho Nao Chopa :** This festival is celebrated mainly by the Buddhists of Tibetan origin and people following *Bon* religion originated from Tibet. Buddhists from Bhutanese, Nepalese and other origins also celebrate this festival. It signifies the beginning of the New Year and special drinks like *changkol* made from Chhaang are prepared and offered to the God. Large gathering at the monasteries take place during the festival and special prayers are offered.

**Saraswati Puja or Sri Panchami** : This festival earmarks the puja of Hindu Goddess Saraswati, the Goddess of wisdom, knowledge, music and culture (*sangeet* and *kala*) and usually falls on January or February month of the Gregorian Calendar. This is also considered as the Festival of Spring (*Basant Panchami*) and usually falls on the fifth day of *Magha*. It is usually celebrated in the educational institution and residences of district, both in hills and plains. This is also considered as an auspicious day for children to initiate learning.

**Holi/Dol Purnima (Festival of Colours)** : This is one of the most vibrant and lively festival of the year celebrated among the Hindus from all origins. God Krishna is associated with this festival and it earmarks the divine love of Lord Krishna with Sri Radha. The death of Demonic princess *Holika* is linked with the festival. Bonfires take place the night before the festival day and on that day, colours in dried powder form and mixed with water are thrown to each other to commemorate the spring. Sometimes agriculture, spring harvests and fertile land are also associated with the theme. Special condiments, food and sweets are made in the houses to celebrate the occasion.

**Durga Puja/Dassain/Dussera** : The festival commemorating the destruction of Demon *Mahisasura* in the hands of Goddess Durga as *Mahisasura-Mardini* avatar is the largest festival of West Bengal and is celebrated everywhere throughout the State. This is also celebrated among the Nepalese Hindus as Dassain or Dussera, commemorating win over the negative forces on the tenth day (*Dashami tithi*) of the festival, known as *Vijaya Dashami*. Mythologically, death of Ravana in the hands of Lord Rama also falls on this day. Usually falling on the Gregorian month of October, it is usually as tenth day festival, where Goddess Durga is worshipped all over the district, offices, educational and other institutions remain close, ranging from four to ten days or more. Among the Hindus of Nepalese origin, Goddess Durga is worshipped in her ten different *Avatars* (Dasain) during this period.

**Diwali/Kali Puja/Tihar** : Diwali is known as the festival of lights and like other parts of India, is celebrated widely in the State of West Bengal including district Darjiling. For the Bengali population of the district Kali Puja or worshipping of Goddess Kali is done on that day. Some people also perform puja of Goddess Lakshmi and Lord Ganesha on this Day. The Nepalese community celebrate Tihar festival on this occasion and give special offerings on the names of three different animals (the crow, the dog and the Cow) on three successive days. All the buildings and residences are decorated with special lights, candles and *diyas* to celebrate the occasion.

**Bhai Phota/Bhai Tika** : The festival of *Bhai Phota* or *Bhai Tika* is celebrated on the second/third day of Diwali/Kali Puja in case of Bengali Hindus and on the fifth day of Diwali/Tihar in case of Nepalese Hindu community. It is primarily a festival for celebrating the relationship between the brothers and sisters. Colourful *Tikas* are applied on the forehead of the brothers by their sisters wishing good health and fortune. Special pujas are performed by the families.

**Christmas and New Year's Eve** : The Christian festivals of Christmas and New Year's Eve are celebrated throughout district Darjiling with pomp and galore. Schools and colleges remain close on these two days and streets are lit of coloured lights and papers. Beside the Christian communities, people from all sects and religions take part in these festivities.

### **(c) Important Cultural Events and Fairs of District Darjiling :**

Other than the religious festivals, a few important cultural events and fairs take place in district Darjiling, some of which are mentioned below :

**Darjeeling Cultural and Tourism Festival** : This festival is organised usually in month of November each year. Special dance, music and other cultural performances are arranged, both for the tourists and local residents. It is organised simultaneously at all important towns and Sub-Divisional Headquarters of the district like Kalimpong, Kurseong, Mirik



etc. Special joy rides and street performances are organised and special stalls are opened for the tourists. The festivities usually run for a week.

**Darjeeling Carnival :** This festival is being organised in the district for more than ten years. The Carnival is organised primarily by a group of enthusiasts named 'Darjeeling Initiative' but attended by all. Special Photography Shows, Painting Workshops, Poetry writing sessions and many similar cultural activities are organised beside the usual music and dancing programmes. Tea-Drinking Ceremony, Land-Rover Rally and Food Festivals are also part of the occasions. People from far-away places and diaspora from Darjiling district come to attend the ten day long series of programme. Cultural links with other countries like UK, Russia etc. are also specially focused in the programme. The Eastern Zonal Cultural Centre of Government has also taken special efforts to enhance the celebrations.

**Teesta Tea & Tourism Festival :** *Tea* being the most important produce of district Darjiling and Tourism being the source of livelihood for a considerable population in district; is celebrated together through this festival. It is usually celebrated during the months of November and December and lasts for around three weeks. During this time, many cultural activities, dance performances, Water sports in the river-beds and food festivals are organised on the themes of tourism and ethnic events. The programmes usually take place in a series of events in the hills, tea-gardens, Dooars an areas adjoining Sikkim. Beside West Bengal, Sikkim Government also boosts the series of events for the participants.

**Darjiling Orange Festival :** Darjiling Orange or Darjiling Mandarin Orange is one of the most famous produce of the district, which is famed for its sweetness and texture. During the month of December, during the time of harvest of the orange a Festival is organised especially dedicated to the production of oranges. Orange cultivators, in and around Kurseong, Kalimpong, Darjeeling and all other areas take part in the festival with their produce and people from all around the places come to take part in the fair. Usually orange cultivators from more than 50 villages take part in the festival and methods of conservation and marketing of the produce are discussed through special programmes. Sometimes, the fair is even organised outside the town area to encourage the participation of real farmers and ensure meeting of the farmers with prospective buyers. This festival is gaining importance day by day.

**Darjiling Winter Festival :** Darjiling is said to be the exception in respect of weather in a hot and humid country like India. It was a favourite spot of the British owing to its similarity of weather with that of English Capital, London. With a temperature of 11 to 19 degree Celsius in summer and around 0 degree in winter with occasional snow-fall makes it a favourite destination in both the seasons. In recent years, to reap the benefit of this, special Winter Festival is being organised in the district during the month of January, when the probability of snow-fall in the district remains highest. Performances of dancers, Western Music and variety of winter special delicacies make such an occasion really enjoyable.

Beside these occasions of special importance, several small rural festivals are organised throughout the district, like fair for agricultural produce throughout the year depending upon the harvest time.

## **Brief Description of Places of Religious, Historical or Archaeological Importance and Places of Tourist Interest of the District**

Ever since the large scale establishment of townships and settlements in the district Darjiling during the 1830s, it has continued to remain a centre of tourist attraction. In the writings of eminent personalities, Darjiling has always received a special recognition - be it from the words of Gurudev Rabindranath Tagore, Swami Vivekananda or Mark Twain. Some of the places which have most accreditations in recent years are described below :

### **(a) Places of Religious Importance in District Darjiling :**

**Observatory Hill and Mahakal Temple complex :** As evident from the name, this is the view-point of Darjeeling Town and a beautiful perspective of this Himalayan town-ship is visible from this point. It is located at a few meters away from the centre of the town with the sacred Mahakal Temple complex located at it's top. Strikingly, at the hill top, temples from both Hindu (Mahakal – Lord Shiva) and Buddhist religions are situated in the same temple complex. This area is considered to be sacred among the locals and is also known as 'Holy Hill'.

**Peace Pagoda and Japanese Temple :** The Peace Pagoda in Darjeeling town is located at the top of Jalapahar hills. According to Buddhist beliefs the appearance of Peace Pagoda signifies the embodiment of Lord Buddha conveying the message of non-violence and peace. This pagoda was built by Japanese Buddhist monk Nipponzan Myohoji (as a chief architect) and was inaugurated in 1992. It contains four statuettes of Lord Buddha and eight panels of reliefs carved in sand stone. It is the highest free structure in the Darjeeling town. A beautiful view of Kanchenjunga is visible from here and regular prayers take place at the adjacent Buddhist Temple.

**Daly Monastery :** The Daly Monastery is also known as Druk Thupten Sangag Choling Monastery and is located at a distance of 4 Km from the Darjeeling Town. The pioneer of the monastery is Thuksay Rimpoche and it acts as the headquarters of Drukchen Rympoche XII from the Kargyupa Sect of Buddhism.

**Ghoom Monastery :** The Ghoom Monastery is located at Ghoom 8 km. away from Darjeeling Town at an elevation of 8,000 ft. It was established in 1875 by the followers of Tibetan Buddhism. This Monastery conserves rare handwritten Buddhist manuscripts. There is a beautiful statue of 'Maitreya Buddha' preserved in the monastery.

**Macfarlane Church :** Was established on late nineteenth century and is an important landmark of Kalimpong.

**Tsonga Gumpa :** One of the oldest Bhutanese Monasteries in the district. Kalimpong was once under the dominion of the Kingdom of Bhutan and the importance of the Monastery remained unaltered even after handover of administrative control by other rulers.

### **(b) Places of Tourist Interest in the District :**

**Tiger Hill :** This is one of the most well-known point of tourist interest in district Darjiling. Located at a distance of 13 km. from the Darjeeling Town, it is a peak at an altitude of 2590 mtrs. (8482 ft.) from which the five peaks of Mount Kanchenjunga, the third highest peak in the world; is visible. The portion of Himalaya seen from here is known as Kumbhakarna Range and looks best during the sun-rise. On clear days World's highest peak Mount Everest is also visible from here.

**Batasia Loop and War Memorial :** Batasia Loop is located at a distance of 5 km. from the Darjeeling town and is famous for a Loop (Ring/Circle) formed by the path of the World Heritage 'Darjeeling – Himalayan Railway' Narrow-Gauge line. The hills here are steep and the loop was formed to ensure safe ascend (and descend) of the train, better known as 'Toy-Train' due it's tiny and beautiful looks. A War Memorial is situated at the location to

commemorate the contribution of the Gorkha soldiers in various battles after independence. The War Memorial was inaugurated in 1995 and contains a cenotaph, a bronze statue of a Gorkha soldier and a plaque containing the names Gorkha soldiers died in different wars.

**Botanical Garden :** This is one of the oldest Botanical Gardens of the country and was built in 1840s as an annexe of the Botanical Garden, Kolkata. The land for the garden was provided by William Lyod and was initially governed by Sir Ashley Eden, the then Secretary to the British Government. The garden now sprawls over 40 acres of area and has some rarest variety of Himalayan flora, especially orchids. There is a rock garden inside it and a special section dedicated to medicinal plants. Rhododendron, Magnolia, Willow, Oak, Chestnut, Birch, Juniper, Cyprus, Cherries, wild Geranium and many varieties of Himalayan plants which are rare, especially in this country are maintained here and are open for visitors and enthusiasts of Botany any time during the year.

**Darjeeling Rope-Way and picturesque Rangeet Valley :** Darjeeling Rope-way connects Darjeeling town with Singla Bazar at the bottom of the valley of river Rangeet. It is the oldest passenger Ropeway in India. It starts from the northern most point of the town (known as 'North Point') and runs through the picturesque Rangeet valley, rich with mountainous vegetation of tall trees, river streams and tea gardens with a backdrop of snow-clad mountains. The view of the journey is really stunning.

**Himalayan Mountaineering Institute :** Himalayan Mountaineering Institute in Darjeeling town was established in 1953 to commemorate the ascent of Mount Everest by Sir Edmund Hillary and Tenzing Norgay, who was one of the most famed residents of Darjiling and lived here since the age of 19. Tenzing Norgay was the first Director of the Institute and it was very close to his heart. There is a museum inside the Institute for the visitors which is rich with artefacts and materials related to mountaineering. The Institute conducts Adventure, Basic and Advanced courses for mountaineering from time to time. A boarding school for the students of mountaineering along with trainers' residences are located inside the Institute. After death in 1986, Tenzing Norgay was cremated inside the campus.

**Zoological Garden (Padmaja Naidu Himalayan Zoological Park) :** Darjiling Zoo was established in 1958, jointly by Department of Science and Technology, Govt. of India and Department of Education, Govt. of West Bengal. It was renamed as Padmaja Naidu Himalayan Zoological Park in 1975 in memory of former Governor of West Bengal, Smt. Padmaja Naidu. Presently it is run under Department of Forests, Govt. of India. It is the only specialized zoo in the country and is established at an average altitude of 7000 ft. (2,134 mtr.), the largest high altitude zoo in India. The zoo has a striking collection of very rare animals living in cold weather like Tibetan Wolf, Snow Leopard, Red Panda, Siberian Tiger, Himalayan Black Bear, yak etc. beside a good collection of Sambar Deer, Blue Sheep, Himalayan Tahir, Barking Deer, Ghoral and Musk Deer. It is also famous for the successful Captive Breeding and Conservation programmes for rare and endangered Himalayan animals like Snow Leopard, Himalayan Wolf and Red Panda.

**Roy Villa (Ramkrishna Mission Nivedita Educational and Cultural Centre) :** This is a branch of the Ramakrishna Mission, where Sister Nivedita had last days during 1911.

**Tibetan Refugee Self Help Centre :** During the escape of Buddhist Spiritual His Holiness the Dalai Lama in 1959, a considerable number of Tibetan Refugees to shelter in and around Darjiling. This Institute was built to rehabilitate the Tibetan refugees in exile and to run livelihood through preparation of different Tibetan items and artefacts. A good stock of beautiful Tibetan style carpets, woollen cloths and garments, woodwork etc. are available here for the visitors.

**Bengal Natural History Museum :** To preserve the ecological heritage of the rich natural history of Himalayan Flora and Fauna, this Museum was established during the advent of the Twentieth Century by the British inside the Botanical Garden complex. A wide variety

of Butterflies and Birds were kept inside the Museum for display during the early years. Presently, it has more than 800 specimens of Birds, 75 specimens of snakes, 100 specimens of fishes, 1100 specimens of insects and many more along with more than 600 specimens of Butterflies.

**Raj Bhawan :** Raj Bhawan is the summer residence of the Governor of West Bengal. Built during the British era, this building depicts the finest of the British architectural grandeur. The view of the Himalayas is also exquisite from this building. Mt. Kanchenjunga along with large portion of the Lebong and Darjiling hills are visible from here. The building is maintained with utmost security surrounded beautiful garden and lush greenery.

**Rock Garden and Ganga Maiya Park :** The Rock Garden and Ganga Maiya Park is situated at a distance of 10 km. from the Darjeeling town. A beautiful rock garden and picnic spot has been developed around a natural waterfall. A boating facility is also available in the enclosure of the garden. The view is scenic and very good for a day outing fixed with many eating joints.

**Mirik :** Mirik is a beautiful town lying at an elevation of 1495 mtrs. at distance of 49 km. from Darjeeling town. The picturesque 'Mirik lake' (Sumendu Lake) is the point of attraction of this town. This 'Long Lake' is fed by many perennial streams is full of water throughout the year and is one of the most popular tourist destinations in the district. The other important place of tourist attraction of the area is Rameetay Dara and Tingling viewpoints from where the beautiful Himalayas can be seen in an unhindered way. Debisthan and Bokar Monastery are two points of religious importance for the Hindus and Buddhists respectively.

**Kalimpong and adjacent places of attraction :** Kalimpong town is the Head-Quarter of Kalimpong Sub-division and is famous for its scenic beauty. It lies at an altitude of 1,250 ft. and is milder in climate than Darjiling town or the plains. Beautiful sights of the Himalayan snow-clad picks, mighty Teesta river and the Tea-Gardens in the mountain slopes are visible from here, making it a gorgeous tourist destination ever since. Kalimpong acts as the hub of trade with the Tibet. Important points of tourist visit are :

(i) **Dr. Graham's House :** Was established as an orphanage in as early as 1900 CE and still functions as an educational institution of eminence serving students from all faith.

(ii) **Morgan House :** Also another beautiful example of colonial architecture and bears the reminiscence of the past. The Kalimpong area is famous for its rich variety of Fauna and many rare species of Ferns and Orchids are available in abundance here.

(iii) **Pine View Nursery :** Has an enormous collection of Cactus and other plants and are open to the visitors.

(iv) **Durphin Monastery :** Which was consecrated by His Holiness the Dalai Lama himself and the large statue of Lord Buddha are the other important points of interest.

(v) **Lepcha Museum :** Bears the reminiscences of the socio-cultural heritage of the Lepcha community and is located at a distance of 1 km. from the main town.

**Deolo Hill, Durphin Dara Hill and Jelepla View point** are some other beautiful places close to the Kalimpong Town.

**Kurseong :** Kurseong lies at a distance of 30 Km from Darjeeling Town. Due to abundance of gorgeous orchids and other rare plants in and around the town, it is known as the 'The Land of White Orchids'. It is connected with the district Headquarter by Hill Cart Road and Darjeeling Himalayan Railways. Like Kalimpong, it is also the Sub-Divisional Headquarter of Kurseong Sub-Division. Kurseong is famous for its educational institutions, mainly flourished during the British regime. Like other towns of Darjiling district, it has some beautiful views of the Himalayas. The view of the hills, Tea-Gardens and the lush greenery from the town, especially from the Eagle's Craig are really

admirable. The view of the town in mist and fog, especially during the Monsoon and winter is exemplary. Dow Hill and Giddapahar are two other significant points for visit in Kurseong. Ambootia, Makaibari and Castleton Tea Estates are located nearby and give a photographic view to the passers-by. The Darjeeling Himalayan Railway Museum is situated in Kurseong and the *Netaji* Subhash Chandra Bose Museum is located at a distance of 4 km. from the main town which preserves valuable documents and articles relating *Netaji* Subhash Chandra Bose.

**Lava and Lolaygaon :** Lava and Lolaygaon are near to Kalimpong and are famous for misty forests and Canopy-walk. Lava is the gateway of Neora Valley of National Park. Ratnarishi Gumphu, Neora Lake, Silviculture Research Centre, Chhangey falls are the points of special tourist interest here.

**Accommodation :**

As one of the most important sources of revenue earning in Darjiling district is tourism, there are numerous Hotels, Tourist Lodges and Restaurants in the district located at almost all tourist places. There are some Tourist Lodges which are run by the Government. Beside the Circuit Houses in major towns, Maple Tourist Lodge and Lewis Jubilee Complex in Darjeeling Town; Jorepokhari Tourist Lodge at Sukhiapokhari; Deolo Tourist Lodge at Deolo Hills, Kalimpong; Chitrey Way-side Inn near Teesta river at Kalimpong; Dafey Munal Tourist Lodge at Lolaygaon (Kaffir Khasmahal); Parijat Tourist Lodge at Gorubathan; Mirik Tourist Lodge at Mirik etc. are names of some Government-run accommodations in district Darjiling.

## **Major Characteristics of the District, Contribution of the District in the form of Historical Figures Associated with the District**

Darjiling district, since its administrative built up under the British rule acted as the Sanatorium and place of recuperation. For the last three centuries, Darjiling remained the favourite travel destination, not only the British, but also for educated Indians and persons of eminence. Many famous people had come to Darjiling and rejoiced the scenic beauty of Darjiling and remained associated with the history and culture of the district. Some of the names of such renowned persons are given below :

- Gurudev* Rabindranath Tagore : He visited for the first time in as early as 1882 and made several other entourages in following years especially in Mungpoo, Kalimpong, Darjeeling town and Kurseong.
- Mark Twain : He stayed in Darjiling in the year 1896 and rejoiced the memory and stayed till his death.
- Tenzing Norgay : Although born in Nepal, he came to Darjeeling town at the age of 19 and Darjiling was closely associated with his enormous journey from a common chap to the conqueror of the highest mountain in the world.
- Swami* Vivekananda : *Swamiji* stayed in Darjiling several times. First time in 1897 with the objective of recuperation and several times more on later dates.
- Sister Nivedita : Sister Nivedita breathed her last at the age of 44 years in Darjiling. She spent last days of her life at Roy Villa in Darjeeling town.
- Mahatma* Gandhi : *Mahatma* Gandhi visited Darjiling in 1925 along with *Deshbandhu* Chittaranjan Das and Anne Besant and was amused by the Darjeeling Himalayan Railway (Toy Train).
- Joseph Dalton Hooker : He was an aide of Charles Darwin and had spent few years in Darjiling. He had made several important discoveries of plants and animal kingdom during his stay in the district from 1847 to 1851.
- Rishi* Aurobindo Ghosh : He was sent to Darjiling at an age of 5 years and spent almost entire student life in the district. It had a considerable impact on his life in later years.
- Deshbandhu* Chittaranjan Das : The famous son of Bengal was considered as *Deshbandhu* (friend of the fellow country-men) for affection and dedication towards the development of the nation. He breathed his last in Darjiling in 1925.

---

## **Village and Town Directory**

---





## Scope of Village Directory and Town Directory

The District Census Handbook is brought out in two parts – Part A and Part B separately. Part-A covers Village and Town Directory data and Part-B covers Village and Town wise Primary Census Abstract (PCA) data of 2011 Census along with Housing amenities data. The scope of Village Directory and Town Directory is discussed below.

### Scope of Village Directory :

For the conduct of Census, the villages in the district have been arranged C.D. Block wise and within the C.D. Block, they are shown Location Code wise. For the purpose of identification, each village is assigned a Location Code number. In 2011 Census, all the villages have been given unique 6 digit Code numbers which are continuous within India and will remain constant across the Census. This will make it easier for comparative study. Location Code Range of 000001-799999 has been kept for villages.

'Village' is defined as a statutorily recognized unit having a definite boundary and separate land records. In case a complete village is treated as an Outgrowth of an urban agglomeration or a Census Town, data on amenities and land use for that village have not been given in the Village Directory but shown along with the urban component.

The un-inhabited villages (villages with no population) have been indicated as such after furnishing details of the location code number of the village, name and area of the village.

Village directory contains non-Census data pertaining to each village of the district. A C.D. Block level Map and alphabetical list of villages under each C.D. Block is included in the Part-A volume. It gives the village wise basic information relating to infrastructure and amenities available in the sphere of education and medical facilities, drinking water, power supply, post and telegraph, communications, approach road to village and distribution of land use area. In addition, it contains information about total area of each village, total population and number of households and the nearest town and its distance from the village. The information on number of households and total population has been included with a view to examine the correlation of amenities with the number of households and population they serve. If an amenity is not in existence in the referent village, the distance in broad ranges from the nearest place along with name, where the amenity is available is given. The broad ranges are given as - Code 'a' for less than 5 km distance, 'b' for 5 to 10 km distance and 'c' for more than 10 km distance.

Some additional information has been added, which are: (1) Pre. Primary School (2) Management Institute (3) Polytechnic (4) Special School for Disabled (5) Veterinary Hospital (6) Mobile Health Clinic (7) Traditional Practitioners and Faith Healers (8) Medicine Shop (9) Type of drainage connectivity for waste water outlet (10) Total Sanitation Campaign (TSC) (11) Rural Sanitary Mart/Rural Hardware outlet (12) Rural Production Centers (13) Solid and Liquid Waste Management (14) Village PIN Code (15) Public Call Office/Mobile (16) Mobile Phone Coverage (17) Internet Cafes/Common Service Center (18) Private Courier Facility (19) Auto/Modified Autos (20) Taxis (21) Vans (22) Tractors used for Transport (23) Cycle Pulled Rickshaws (Manual Driven) (24) Cycle Pulled Rickshaws (Machine Driven) (25) Carts Driven by Animals (26) National Highway (27) State Highway (28) Major District Roads (29) Other District Roads (30) Water Bound Macadam (31) ATM facility (32) Self-help Group (33) Public Distribution System (34) Mandis/Regular Market (35) Weekly *Haat* (36) Agricultural Marketing Society (37) Nutrition Centre (38) Accredited Social Health Activist (ASHA) (39) Community Centre with/without TV (40) Public Library (41) Public Reading Room (42) Polling Station (43) Birth and Death Registration office (44) Agricultural Product and (45) Handicrafts Products.

In addition to the above details, following appendices to Village Directory have also been included.

Appendix-I	Summary showing total number of villages having Educational, Medical and other amenities in villages – C.D. Block level.
Appendix-I A	Villages by number of Primary Schools.
Appendix-I B	Villages by Primary, Middle and Secondary Schools.
Appendix-I C	Villages with different sources of drinking water facilities available.
Appendix-II	Villages with 5,000 and above population which do not have one or more amenities available.
Appendix-III	Land utilization data in respect of Census towns.
Appendix-IV	C.D. Block wise list of inhabited villages where no amenity other than drinking water facility is available.
Appendix-V	Summary showing number of Villages not having Scheduled Caste population.
Appendix-VI	Summary showing number of Villages not having Scheduled Tribe population.
Appendix-VII A	List of villages according to the proportion of the Scheduled Castes to the total population by ranges.
Appendix-VII B	List of villages according to the proportion of the Scheduled Tribes to the total population by ranges.

### **Scope of Town Directory :**

The Town Directory contains Non-Census data for each of the towns in the district and is presented through a set of seven statements covering different aspects of urban life. It presents important and useful information like civic and other amenities available in all the towns of the district. The presentation of the statements used in the current 2011 Census similar to the preceding 2001 Census.

The Non-Census data contained in the Town Directory is largely provided by the Municipal Authorities. In case of Non-Municipal towns (Census Towns), the information have been provided by the respective C.D. Block Authorities.

The details of town directory statements are given below in brief.

- (I) Statement I – Status and Growth History
- (II) Statement II – Physical aspects and location of towns, 2009
- (III) Statement III – Civic and other amenities, 2009
- (IV) Statement IV – Medical Facilities, 2009
- (V) Statement V – Educational, Recreational and Cultural facilities, 2009
- (VI) Statement VI – Industry and banking, 2009
- (VII) Statement VII – Civic and other amenities in slums, 2009
- (Appendix) Appendix – Towns showing their outgrowth with population

In all the statements the towns are arranged in the alphabetical order within the district. The details of these statements are given in the analytical portion of the town directory. One Statement-III Municipal Finance deleted and Statement-V Medical, Educational, Recreation and Cultural Facilities divide in above two Statement-IV and Statement-V.

## **Brief Note on Village and Town Directory including Abbreviations used in Town Directory**

### **Village Directory 2011 Census :**

The Village Directory is being compiled for both inhabited and un-inhabited villages. In the village directory both private and government facilities/institutions have been given. In case of un-inhabited/depopulated villages, the location code number, name and area of the village is being given universally in Village Directory and Village PCA. The columns relating to the amenities and land use pattern, etc. being left blank and it will be noted against the name of the village that it is un-inhabited/depopulated. The Appendices to Village Directory and Inset Tables based on village Directory data are also prepared for inhabited villages.

In the Village Directory format for 2011 Census there are 121 columns and the details thereon are as follows :

Columns 1 : Serial Number : Self explanatory. All the villages within the CD block are presented serially in the ascending order of their location code number.

Columns 2 : Name of village : Self explanatory. The name of the villages is shown against this column. This also includes the forest and uninhabited villages.

Columns 3 : Location Code Number of village. The location code number of the villages is shown against this column.

Columns 4 : Area of the Village : The area of the villages has been given in hectares.

Column 5 : Total Population : The total population of the village as per 2011 Census has been given against this column.

Column 6 : Number of Households : The number of households as per 2011 Census have been given in this column.

### **Amenities :**

The availability of different infrastructural amenities such as education, medical, drinking water, post, telegraph, banks, credit societies, recreation and cultural facilities, communication, power, etc. in each village have been given in the Village Directory. Wherever the amenities are not available in the village, the distance range code viz. 'a' for <5 Kms, 'b' for 5-10 Kms and 'c' for 10+ Kms of the nearest where facility is available is given. Column wise details are given below :

Columns No. 7 to 20 – Educational Facilities : All the different educational facilities available in the village have been given under these columns. Nursery/LKG//UKG classes are included in Pre-Primary Schools, Classes up to class V included in Primary School; Classes from VI to VIII are included in the Middle school. Classes from IX and X included in Secondary School. Classes from XI and XII are included in Senior Secondary School. In case of composite schools like middle school with primary school or secondary school with middle school, these are also included in the number of primary and middle schools, respectively. The information on the entire educational institutes is given under these columns.

Columns No. 21 to 38 – Medical Facilities : All the different medical facilities available in the village have been given under these columns.

Columns No. 39 to 46 – Drinking Water : The information on availability of various types of the drinking water facility within the village has been given under these columns.

Columns No. 47 to 50 – Availability of Toilet and others : The information on availability of toilet and Bio-Gas etc. available in the village has been given under these columns.

Columns No. 51 to 67 Communication – Post & Telegraph and Transport : The information on communication and Post Office, Sub-Post Office, & Telegraph Office,

Village PIN Code number, Phone-Landlines, Mobile Phone, Private Courier Facility, Internet Café, etc. available in the village has been given under these columns. The information on all various transport facilities whether public/private transport like Bus, Railway Station or Navigable waterways, Taxi, Van, Tractors etc. available in the village has also been given under these columns.

Columns No.68 to 79 – Village connected to High ways, Village Roads, Banks and Credit Societies : The information on all roads connected to village has been given under these columns. These include National Highway, State Highway, District Roads and other district roads connected to the village, Pucca roads, Kutchcha Roads, Water Bounded Macadam Roads, Navigable Water Ways and Foot Paths has been given under these columns. Further, the information on availability of banks, ATM and Agricultural Credit societies in the village has been given under these columns.

Column No. 80 to 96 – Miscellaneous Facilities : The information on various miscellaneous facilities available in the village has been given under these columns. These includes Self -Help Group, Public Distribution Shop (PDS), Mandi /Regular Market, Weekly Haat, Agricultural Marketing Society, Nutrition Centre(ICDS), Anganwadi Centre, ASHA, Community Centre, Sports Fields, Sports Club/Recreation Centre, Cinema/Video Halls, Public Library, Public Reading Room, News Paper Supply, Assembly Polling Station, Birth and Death Registration Office.

Columns No. 97 to 100 – Electricity : Availability of Power Supply in the village, whatever may be the form of its use has been given in these columns. These include Electricity for Domestic Use, Electricity for Agriculture Use Electricity for Commercial Use, and Electricity for all purpose Domestic Uses.

Column No. 101 and 102 – Nearest Town : The name of the nearest town along with the distance range code has been in these columns.

#### **Land use and Irrigation :**

The land use patterns in the Village Directory conform to the pattern of classification of land use as recommended by the Ministry of Agriculture, Government of India. The Ministry has recommended the maintenance of records of land use pattern under the following 9 categories.

(i) Column No. 103 – Forests : This includes all lands classed as forest under any legal enactment dealing with forests or administered as forests, whether state-owned or private, and whether wooded or maintained as potential forest land. The area of crops raised in the forest and grazing lands or areas open for grazing within the forests remain included under the forest area.

(ii) Column No. 104 – Area under non-agricultural use : This includes all lands occupied by buildings, roads and railways or under water, e.g. rivers and canals and other lands put to uses other than agriculture.

(iii) Columns No. 105 – Barren and un-culturable land : This includes all barren and unculturable land like mountains, deserts, etc. land which cannot be brought under cultivation except at an exorbitant cost should be classed as unculturable whether such land is in isolated blocks or within cultivated holdings.

(iv) Column No. 106 – Permanent Pastures and other Grazing Lands : This includes all grazing lands whether they are permanent pastures and meadows or not. Village common grazing land is included under this head.

(v) Column No. 107 – Land under Miscellaneous Tree Crops, etc. : This includes all cultivable land which is not included in 'Net area sown' but is put to some agricultural uses. Lands under Causing trees, thatching grasses, bamboo bushes and other groves for fuel, etc. which are not included under 'Orchards' are classed under this category.

(vi) Column No. 108 – Culturable Waste Land : This includes lands available for cultivation, whether not taken up for cultivation or taken up for cultivation once but not cultivated during the current year and the last five years or more in succession for one reason or other. Such lands may be either fallow or covered with shrubs and jungles which are not put to any use. They may be assessed or unassessed and may lie in isolated blocks or within cultivated holdings. Land once cultivated but not cultivated for five years in succession is also included in this category at the end of the five years.

(vii) Column No. 109 – Fallow Lands other than Current Fallows : This includes all lands which were taken up for cultivation but are temporarily out of cultivation for a period of not less than one year and not more than five years.

(viii) Column No. 110 – Current Fallows : This represents cropped area, which is kept fallow during the current year. For example, if any seeding area is not cropped against the same year it may be treated as current fallow.

(ix) Column No. 111 – Net Area Sown : This represents the total area sown with crops and orchards. Area sown more than once; in the same year is counted only once.

Column No. 112 – Total Irrigated Land Area : It includes all land which is cultivable and irrigated by any source of irrigation. The total irrigated area of the village has been given under this column.

Column No. 113 – Total Un-Irrigated land Area : Un-Irrigated area includes all land which is cultivable but not irrigated by any source of irrigation. The total un-irrigated land area of the village has been given under this column.

Column No. 114 to 118 Area Irrigated by source : The area irrigated by various source of irrigation in the village have been given under these columns. The different source of irrigation facilities available in the village are as follows :

(i) Canals (C) – Govt. or Pvt., (ii) Wells/Tube-wells (W/TW), (iii) Tanks/Lake (T/L), (iv) Waterfall (WF), and (v) Others (O).

Columns No.119 to 121 – Three most important commodities manufactured : The names of three most important commodities manufactured in the village are indicated in this column.

#### **C.D. Block level totals of the Village Directory :**

At the end of entries for the Village Directory of each C.D. Block, the totals of different columns are being given wherever possible. However, in case of some of the columns, it may not be possible to work out the C.D. Block level totals, in such cases the particular of relevant columns are being left blank against C.D. Block level.

#### **Appendices to Village Directory :**

The Village Directory also includes the following appendices :

- Appendix I : Summary showing total number of villages having Educational, Medical and other amenities in villages – C.D. Block level.
- Appendix I A : Villages by number of Primary Schools.
- Appendix I B : Villages by Primary, Middle and Secondary Schools.
- Appendix I C : Villages with different sources of drinking water facilities available.
- Appendix II : Villages with 5,000 and above population which do not have one or more amenities available.
- Appendix III : Land utilization data in respect of Census towns.
- Appendix IV : C.D. Block wise list of inhabited villages where no amenity other than drinking water facility is available.

- Appendix V : Summary showing number of Villages not having Scheduled Caste population.
- Appendix VI : Summary showing number of Villages not having Scheduled Tribe population.
- Appendix VII A : List of villages according to the proportion of the Scheduled Castes to the total population by ranges.
- Appendix VII B : List of villages according to the proportion of the Scheduled Tribes to the total population by ranges.

**Note explaining the abbreviations used in Town Directory 2011 Census :**

**Statement I : Status and Growth History :**

Column 1 – Serial Number : Self explanatory

Column 2 – Class, Name and Civic status of Town : The Class is presented according to population of the towns in 2011 Census as follows:

Population	Class	Population	Class
100,000 and above	I	10,000 – 19,999	IV
50,000 – 99,999	II	5,000 – 9,999	V
20,000 – 49,999	III	Below - 5,000	VI

The following abbreviations are used to denote the Civic Status of the town.

Civic Status	Codes	Civic Status	Codes
i – Municipal Corporation	M. Corp.	xii – Notified Town Area	NTA
ii – Municipal Committee	MC	xiii – Industrial Notified Area	INA
iii – Municipal Council	M Cl	xiv – Industrial Township	ITS
iv – City Municipal Council	CMC	xv – Township	TS
v – Town Municipal Council	TMC	xvi – Town Panchayat	TP
vi – Municipal Board	MB	xvii – Nagar Panchayat	NP
vii – Municipality	M	xviii – Town Committee/ Town Area Committee	TC
viii – Cantonment Board/Cantonment	CB	xix – Small Town Committee	ST
ix – Notified Area	NA	xx – Estate Office	EO
x – Notified Town	NT	xxi – Gram Panchayat	GP
xi – Notified Area Committee /Notified Area Council	NAC	xxii – Census Town	CT

Column 3 to 25 : These columns are self-explanatory.

**Statement II : Physical Aspects and Location of town, 2009**

Column 1 to 2 – Serial number and Name of town : Self explanatory

Columns 3 to 5 – Physical Aspects : In these columns the Rainfall and Maximum and Minimum Temperature of the town is recorded.

Columns 6 to 12 : Name and road distance of the town (in kms.) from the State headquarters, District headquarters, Sub-divisional/Taluk/Tahsil/Police station/ Development Block/Island HQ., Nearest city with population of one lakh and more, Nearest city with population of five lakh and more, Railway station and Bus route is recorded in these columns respectively. If the names mentioned in these columns are the same as the referent town itself, the distance is recorded as (0) zero.

**Statement III – Civic and other Amenities, 2009 :**

Column 1 to 2 – Serial number and Name of town : Self explanatory

Column 3 – Road length (in km.) : The information about the road length (in km.) within the limit of the town is recorded in this column.

Columns 4 to 7 – System of drainage : The system of drainage available in the town is indicated in these columns by the following codes :

<u>System of drainage</u>	<u>Codes</u>
Open drains	OD
Closed drains	CD
Both drains	BD

Columns 8 to 11 – Number of latrines : The number of various types of latrines available in the town is indicated in these columns.

Columns No. 12 & 13 – Protected water supply : The information on source of water supply and system of water storage with capacity available in the town are given in these columns in the following codes :

Column 12 (Source of water supply) :

(i) Tap water	T
(ii) Tube-well water	TW
(iii) Tank Water	TK
(iv) Well water	W

Column 13 (System of water storage) :

(i) Over Head Tank	OHT
(ii) Service Reservoir	SR
(iii) River Infiltration Gallery	RIG
(iv) Bore Well Pumping System	BWP
(v) Pressure Tank	PT

The information on 2 major source of water supply is given in column 12 and the system of water storage with capacity against each in kilo-litres (in bracket) is presented in column 13.

Columns 14 – Fire Fighting Service : In case the fire fighting service is available in the referent town, 'yes' is recorded. If the facility is not available within the town, the name of the nearest place having this facility with its distance from the referent town has been recorded.

Columns 15 to 19 – Electrification (Number of connections) : Different types of electric connections have been shown in these columns, i.e., Domestic, Industrial, Commercial, Road lighting (points) & others.

**Statement IV : Medical Facilities, 2009 :**

Columns 1 to 2 – Serial number and Name of town : Self explanatory

Columns 3 to 13 : The number of various medical institutions such as Hospitals, Dispensaries, Health Center, Family Welfare Center, Maternity and Child Welfare Center, Maternity Homes, T.B. Hospital/clinic, Nursing Homes, Charitable Hospital/Nursing Home, Mobile Health Clinic and Others as available in the town, are indicated in these columns (along with number of beds in brackets).

If a medical facility is not available in the town, the name of the nearest place and its distance in kilometers from the town where the facility is available is mentioned.

Column 14 – Veterinary Hospital : The Number of Veterinary Hospitals available in the town is given in this column.

Column 15 – Medicine Shop : The number of Medicine shops available in the town is given in this column.

**Statement V : Educational, Recreational and Cultural Facilities, 2009 :**

Columns 1 to 2 – Serial number and Name of town : Self explanatory

Columns 3 to 15 – Educational Facilities : The information on number of Primary school, Middle school, Secondary school, Senior Secondary school, Arts/Science/Commerce colleges (of degree level and above), Medical colleges, Engineering colleges, Management Institute/Colleges, Polytechnics, Recognized Shorthand, Typewriting and vocational training Institutions, Non-formal Education Center (Sarva Shiksha Abhiyan Center), Special School for disabled and Others available in the town, are indicated in these columns.

If an educational facility is not available in the town, the name of the nearest place and its distance in kilometers from the town where the facility is available is mentioned.

Columns 16 to 23 – Number of Social, Recreational and Culture Facilities : The information on No. of Home Orphanage, Working women's hostels (with No. of seats in bracket), No. of Old Age Home, Stadium, Cinema Theatre, Auditorium/Community halls, Public libraries and Reading rooms available in the town are given under these column.

**Statement VI : Industry and Banking 2009 :**

Columns 1 to 2 – Serial number and Name of town : Self explanatory

Columns 3 to 5 – Names of three most important commodities manufactured : The names of three most important commodities manufactured in the town are given under these columns.

Columns 6 to 8 – Number of banks : The number of banks available in the referent town both Commercial and Co-operative banks are recorded against these columns.

Columns 9 & 10 – Number of Agricultural and Non Agricultural Credit Societies : The number of Agricultural and Non Agricultural Credit Societies available in the referent town are given in these columns.

**Statement VII : Civic and other Amenities in Slums, 2009 :**

This statement VII provides information on civic and other amenities in all slums whether notified or not and for all towns having statutory bodies, like Municipality, Municipal Corporation, Town area committee etc.



---

## **Section I – Village Directory**

---

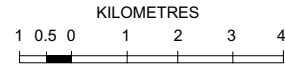


## A : List of Villages merged in Towns and Outgrowths, 2011 Census

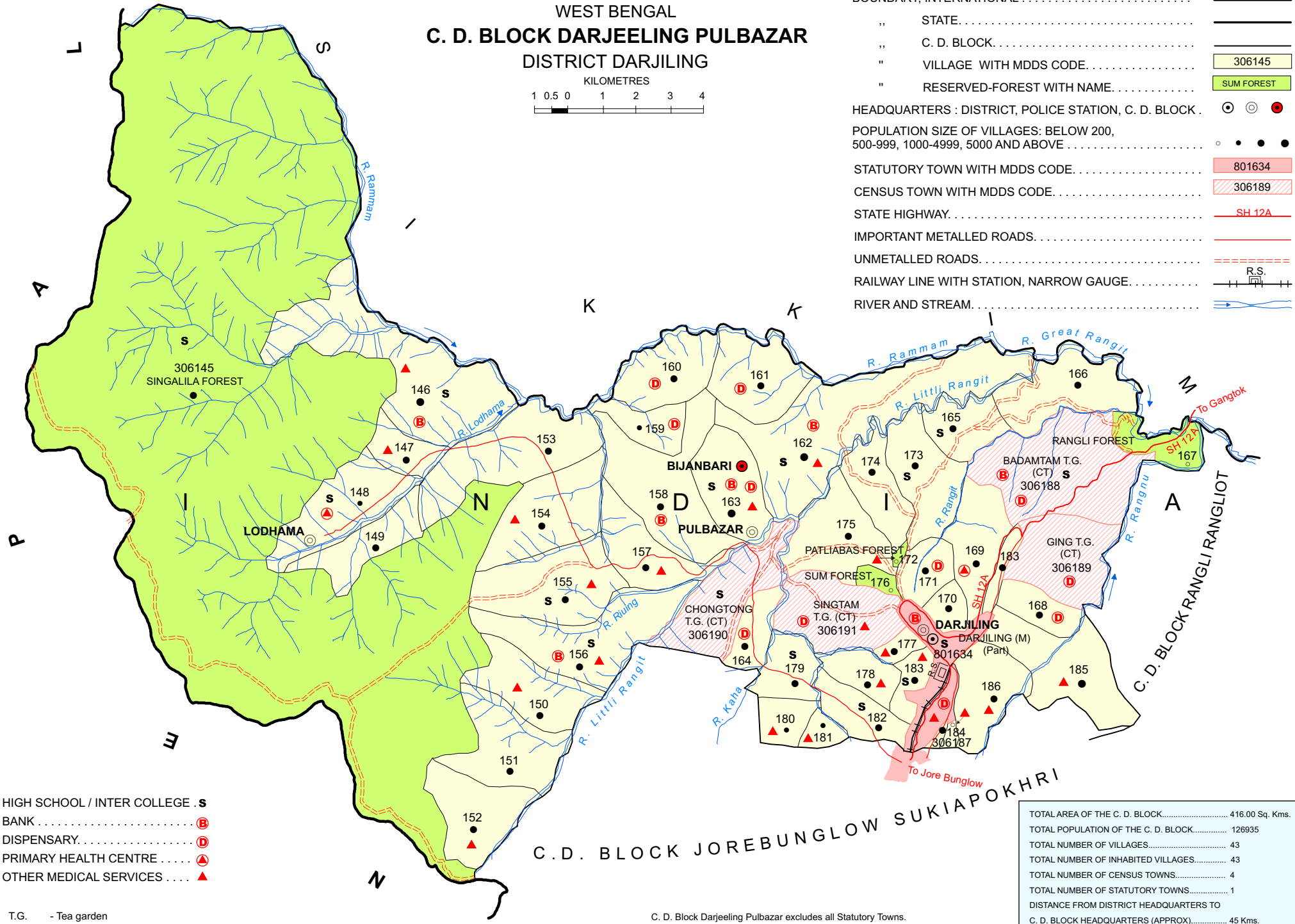
Census 2001 Codes					MDDS e-GOVERNANCE CODE (Census 2011 PLCN)				
ST Code	DT Code	Sub-DT Code	Village Code	Village Name	MDDS STC	MDDS DTC	MDDS Sub_DT	MDDS PLCN	MDDS Name of Villages
19	01	0001	00002500	Badamtam Tea Garden	19	327	02154	306188	Badamtam Tea Garden (CT)
19	01	0001	00002600	Ging Tea Garden	19	327	02154	306189	Ging Tea Garden (CT)
19	01	0001	00002000	Chongtong Tea Garden	19	327	02154	306190	Chongtong Tea Garden (CT)
19	01	0001	00003500	Singtam Tea Garden	19	327	02154	306191	Singtam Tea Garden (CT)
19	01	0003	00008400	Dungra Khasmahal	19	327	02156	306271	Dungra Khasmahal (CT)
19	01	0006	00023500	Sukhiapokhri	19	327	02159	306392	Sukhiapokhri (CT)
19	01	0006	00022400	Sonada Khasmahal	19	327	02159	306393	Sonada Khasmahal (CT)
19	01	0006	00022800	Rongmook Ceder Tea Garden	19	327	02159	306394	Rongmook Ceder Tea Garden (CT)
19	01	0006	00024200	Mangarjung Tea Garden (Nagri)	19	327	02159	306395	Mangarjung Tea Garden (Nagri) (CT)
19	01	0009	00038000	Kalkut (P)	19	327	02162	306562	Kalkut (CT)
19	01	0009	00040400	Tari	19	327	02162	306563	Tari (CT)
19	01	0009	00040500	Jitu	19	327	02162	306565	Jitu (CT)
19	01	0009	00041400	Mathapari	19	327	02162	306566	Mathapari (CT)
19	01	0009	00040600	Bara Mohansingh	19	327	02162	306567	Bara Mohansingh (CT)
19	01	0010	00050800	Dumriguri	19	327	02163	306661	Dumriguri (CT)
19	01	0010	00044300	Geni	19	327	02163	306663	Geni (CT)
19	01	0010	00044900	Bhimram	19	327	02163	306664	Bhimram (CT)
19	01	0010	00051000	Lalman	19	327	02163	306665	Lalman (CT)
19	01	0010	00051300	Dakshin Bagdogra	19	327	02163	306666	Dakshin Bagdogra (CT)
19	01	0012	00064100	Shyamdhan	19	327	02165	306854	Shyamdhan (CT)
19	01	0012	00067000	Kharibari	19	327	02165	306855	Kharibari (CT)



WEST BENGAL  
**C. D. BLOCK DARJEELING PULBAZAR**  
 DISTRICT DARJILING



- BOUNDARY, INTERNATIONAL .....
- ,, STATE .....
- ,, C. D. BLOCK .....
- ,, VILLAGE WITH MDDS CODE .....
- ,, RESERVED-FOREST WITH NAME .....
- HEADQUARTERS : DISTRICT, POLICE STATION, C. D. BLOCK .
- POPULATION SIZE OF VILLAGES: BELOW 200, 500-999, 1000-4999, 5000 AND ABOVE .....
- STATUTORY TOWN WITH MDDS CODE .....
- CENSUS TOWN WITH MDDS CODE .....
- STATE HIGHWAY .....
- IMPORTANT METALLED ROADS .....
- UNMETALLED ROADS .....
- RAILWAY LINE WITH STATION, NARROW GAUGE .....
- RIVER AND STREAM .....



- HIGH SCHOOL / INTER COLLEGE . **s**
- BANK .....
- DISPENSARY .....
- PRIMARY HEALTH CENTRE .....
- OTHER MEDICAL SERVICES ....

T.G. - Tea garden

C. D. BLOCK JOREBUNGLOW SUKIAPOKHRI

C. D. Block Darjeeling Pulbazar excludes all Statutory Towns.

TOTAL AREA OF THE C. D. BLOCK.....	416.00 Sq. Kms.
TOTAL POPULATION OF THE C. D. BLOCK.....	126935
TOTAL NUMBER OF VILLAGES.....	43
TOTAL NUMBER OF INHABITED VILLAGES.....	43
TOTAL NUMBER OF CENSUS TOWNS.....	4
TOTAL NUMBER OF STATUTORY TOWNS.....	1
DISTANCE FROM DISTRICT HEADQUARTERS TO C. D. BLOCK HEADQUARTERS (APPROX).....	45 Kms.



## Alphabetical List of Villages

Name of the CD Block : Darjeeling Pulbazar

CD Block Code (2011) : 0001

Sl. No.	Name of the Village	PLCN 2001	MDDS PLCN 2011
1	2	3	4
1	Alubari Basty	00004600	306187
2	Alubari Tea Garden	00004300	306184
3	Arya Tea Garden	00003700	306178
4	Banockburn Tea Garden	00002700	306168
5	Barbatia Khasmahal	00004000	306181
6	Barnesbeg Tea Garden	00002200	306165
7	Bijanbari	00001900	306163
8	Bloomfield Tea Garden	00004100	306182
9	Dangia	00000600	306150
10	Darjiling (P)	00004200	306183
11	Goke	00001800	306162
12	Happy Valley Tea Garden	00003600	306177
13	Hatta	00000500	306149
14	Jhepi	00001000	306154
15	Kaijalia	00001300	306157
16	Kankibong	00000900	306153
17	Karmi	00001700	306161
18	Kolbong	00001500	306159
19	Lamagaon	00001100	306155
20	Lebong & Mineral Spring Tea Garden	00004400	306185
21	Lebong Tea Garden	00003200	306174
22	Liza Hill Tea Garden	00002100	306164
23	Lodhama	00000400	306148
24	Majua	00000800	306152
25	Murmidong	00001600	306160
26	Namla	00000300	306147
27	Pandam Tea Garden	00004500	306186
28	Patliabas Forest	00003000	306172
29	Pattabong Tea Garden	40101000	306171
30	Phubsering Tea Garden	00002800	306169
31	Rangli Forest	00002400	306167
32	Relling	00001200	306156
33	Rimbick	00000200	306146
34	Rishihat Khasmahal	00003900	306180
35	Rishihat Tea Garden	00003800	306179
36	Rungneet Tea Garden	00002900	306170
37	Samalbong	00001400	306158
38	Singalila Forest	00000100	306145
39	Singbhumdera	00000700	306151
40	Singla Tea Garden	00002300	306166
41	Soom Tea Garden	00003300	306175
42	Sum Forest	00003400	306176
43	Tukvar Tea Garden	00003100	306173

Census of India 2011  
Amenities and Land use

Name of District:-Darjiling

Name of CD Block:-Darjeeling Pulbazar

Serial Number	Name of Village	Location code no.	Total area of the village ( in hectares rounded up to one decimal place)	Total population ( 2011 census )	Number of households (2011 census)	Number of educational amenities available in village, the distance range code viz; a for 0-5 kms, b for 5-10 kms, c for 10+ kms of nearest place where facility is available							
						Pre-Primary school (PP)	Primary school (P)	Middle school (M)	Secondary School (S)	Senior Secondary school (SS)	Degree college of arts, science & commerce (ASC)	Engineering college(EC)	Medical college (MC)
12	2	3	4	5	6	7	8	9	10	11	12	13	14
1	Singalila Forest	306145	17777.9	1632	329	4	4	1	1	c	c	c	c
2	Rimbick	306146	1478.3	6980	1406	15	15	2	1	1	c	c	c
3	Namla	306147	230.7	2989	616	6	5	1	b	b	c	c	c
4	Lodhama	306148	559.7	703	142	3	2	1	1	c	c	c	c
5	Hatta	306149	475.9	3436	645	7	6	a	a	c	c	c	c
6	Dangia	306150	498.4	1768	396	3	3	a	a	b	c	c	c
7	Singbhumdera	306151	567.4	2192	460	3	3	a	b	c	c	c	c
8	Majua	306152	208.8	1164	238	1	1	1	a	b	c	c	c
9	Kankibong	306153	1062.3	3765	775	8	8	2	b	c	c	c	c
10	Jhepi	306154	477.5	1576	351	3	3	1	a	b	b	c	c
11	Lamagaon	306155	669.8	2630	548	4	3	1	1	b	c	c	c
12	Relling	306156	931.2	3568	774	7	7	2	1	1	c	c	c
13	Kaijalia	306157	416.4	4150	934	10	10	1	b	b	1	c	c
14	Samalbong	306158	809.4	2077	454	8	8	1	b	b	1	c	c
15	Kolbong	306159	291.8	885	178	3	2	1	a	a	c	c	c
16	Murmidong	306160	425.7	2181	442	6	6	a	b	b	b	c	c
17	Karmi	306161	856.3	1012	208	6	6	b	c	c	c	c	c
18	Goke	306162	1856.7	9100	1826	22	22	2	1	b	b	c	c
19	Bijanbari	306163	495.7	5338	1206	8	8	4	4	2	b	c	c
20	Liza Hill Tea Garden	306164	189.8	1439	356	4	3	2	b	b	b	c	c
21	Barnesbeg Tea Garden	306165	289.8	1381	315	2	2	1	1	c	c	c	c
22	Singla Tea Garden	306166	244.8	3400	746	4	4	2	a	c	c	c	c
23	Rangli Forest	306167	282.1	65	17	1	1	a	b	c	c	c	c
24	Banockburn Tea Garden	306168	501	1725	354	4	3	b	b	a	b	c	c
25	Phubsering Tea Garden	306169	504.2	3208	690	5	5	1	b	b	b	c	c
26	Rungneet Tea Garden	306170	169.2	1252	309	1	1	a	a	a	a	c	c
27	Pattabong Tea Garden	306171	220	2347	506	2	2	a	a	a	a	c	c
28	Patliabas Forest	306172	297.4	158	24	1	1	a	a	a	a	c	c
29	Tukvar Tea Garden	306173	634.2	4791	1043	5	5	1	1	c	c	c	c
30	Lebong Tea Garden	306174	454.1	2276	521	4	3	1	a	b	b	c	c
31	Soom Tea Garden	306175	637	3578	757	6	6	1	a	a	a	c	c
32	Sum Forest	306176	168.4	49	8	a	a	a	b	b	b	c	c
33	Happy Valley Tea Garden	306177	179.3	1310	303	1	1	a	a	a	a	c	c
34	Arya Tea Garden	306178	233.5	1236	293	1	1	1	a	a	b	c	c
35	Rishihat Tea Garden	306179	276.4	1651	407	3	3	1	1	1	c	c	c
36	Rishihat Khasmahal	306180	208	824	187	1	1	a	a	b	c	c	c
37	Barbatia Khasmahal	306181	95.5	769	155	2	1	1	a	b	c	c	c
38	Bloomfield Tea Garden	306182	301.5	2901	640	3	2	1	1	1	b	c	c
39	Darjiling (P)	306183	1038.4	2270	511	3	3	1	1	a	a	c	c
40	Alubari Tea Garden	306184	34.8	116	27	1	1	1	a	a	b	c	c



- Village Directory

(As in 2009 )

Location CodeNo:-327

Location CodeNo:-0001

le. (If not available within the < 5 Kms, b for 5-10 Kms and c cility is available is given).																				Number of Medical Amenities available. (If not available within the village , the distance range code viz; a for < 5 Kms, b for 5-10 Kms and c for 10+ kms of nearest place where facility is available is given).	
Management institute (MI)	Polytechnic (Pt)	Vocational training school /ITI	Non-formal training centre (NFTC)	Special school for disabled (SSD)	Others (specify)	Community health centre (CHC)	Primary health centre (PHC)	Primary health sub centre (PHS)	Maternity and child welfare centre (MCW)	T.B. clinic (TBC)	Hospital-allopathic (HA)	Hospital-alternative medicine (HO)	Dispensary (D)	Veterinary hospital (VH)	Mobile health clinic (MHC)	Family welfare centre (FWC)	Name of Village	Serial Number			
15	16	17	18	19	20	21	22	23	24	25	26	27	28	29	30	31	2	1			
c	c	c	c	c		c	c	c	c	c	c	c	c	c	c	c	Singalila Forest	1			
c	c	c	c	c		c	c	2	c	c	c	c	c	1	c	c	Rimbick	2			
c	c	c	1	a		b	b	1	c	c	c	c	b	b		c	Namla	3			
c	c	c	a	c		c	1	a	c	c	c	c	b	c		c	Lodhama	4			
c	c	c	a	c		c	b	a	c	c	c	c	b	c		c	Hatta	5			
c	c	c	c	c		b	b	1	b	c	b	b	b	b	b	b	Dangia	6			
c	c	c	c	c		c	c	a	c	c	c	c	c	c	c	c	Singbhumdera	7			
c	c	c	c	c		b	b	1	b	c	b	b	b	b	b	b	Majua	8			
c	c	c	c	c		c	c	b	c	c	c	c	c	c	c	c	Kankibong	9			
c	c	c	c	c		b	b	1	b	c	c	c	b	b	b	b	Jhepi	10			
c	c	c	c	c		c	c	1	c	c	c	c	c	b		c	Lamagaon	11			
c	c	c	c	c		c	c	1	c	c	c	c	c	c		c	Relling	12			
c	c		b	c		a	b	2	c	c	a	c	b	b		c	Kaijalia	13			
c	c	c	b	c		c	b	a	c	c	c	c	b	b		c	Samalbong	14			
c	c	c	a	c		c	b	c	c	c	c	c	1	a		c	Kolbong	15			
c	c	c	c	c		c	b	c	c	c	c	c	1	a		c	Murmidong	16			
c	c	c	c	b		c	c	c	c	c	c	c	1	c	c	c	Karmi	17			
b	c	c	b	c		c	b	1	c	c	c	c	b	b		c	Goke	18			
b	b		b	b		b	b	1	1	1	1	a	1	1		1	Bijanbari	19			
c	c	c	c	c		b	c	1	c	c	c	c	1	c		c	Liza Hill Tea Garden	20			
c	c	c	c	c		c	c	c	c	c	c	c	c	c	c	c	Barnesbeg Tea Garden	21			
b	b		b	c		c	c	c	c	c	c	c	c	c	c	c	Singla Tea Garden	22			
c	c	c	c	c		c	c	a	c	c	c	c	c	c		c	Rangli Forest	23			
b	c	c	a	b		b	b	a	b	c	b	b	1	a		b	Banockburn Tea Garden	24			
a	c	c	a	c		c	1	c	c	c	c	c	c	c	c	c	Phubsering Tea Garden	25			
c	c	c	b	c		c	b	b	b	c	c	b	c	b	c	c	Rungneet Tea Garden	26			
c	c	c	b	b		b	b	b	b	b	b	b	1	b		b	Pattabong Tea Garden	27			
a	c	a	c	a		a	a	1	a	a	a	a	a	a		a	Patliabas Forest	28			
c	c	c	c	c		c	c	c	c	c	c	c	c	c	c	c	Tukvar Tea Garden	29			
b	c	c	b	b		b	b	a	b	b	b	b	b	b		b	Lebong Tea Garden	30			
a	b		a	a		b	b	b	b	b	b	b	b	b	b	b	Soom Tea Garden	31			
b	a	b	a	a		b	b	b	b	c	b	b	a	b	b	b	Sum Forest	32			
a	c	a	c	a		a	a	1	1	b	a	a	a	a		b	Happy Valley Tea Garden	33			
b	c	b	a	b		b	b	1	b	b	b	b	b	b		b	Arya Tea Garden	34			
c	c	c	c	c		c	c	a	c	c	c	c	c	c	c	c	Rishihat Tea Garden	35			
c	c	c	c	c		c	c	2	c	c	c	c	c	c	c	c	Rishihat Khasmahal	36			
c	c	c	c	b		c	c	2	c	b	c	c	c	c	c	c	Barbatia Khasmahal	37			
b	c	c	b	b		b	b	a	b	b	b	b	b	b	c	b	Bloomfield Tea Garden	38			
a	c	a	c	a		b	a	1	a	b	a	a	a	a		b	Darjiling (P)	39			
a	c	c	c	b		a	a	1	a	b	a	a	a	b		a	Alubari Tea Garden	40			

Serial Number	Name of Village	Number of Non-Government Medical Amenities available.							Availability of drinking water - Yes / No							
		Charitable non Govt. hospital/Nursing home.	Medical practitioner with MBBS Degree	Medical practitioner with other degree	Medical practitioner with no degree	Traditional practitioner and faith healer	Medicine Shop	Others	Tap water (Treated/Untreated)	Well water (Covered / Uncovered well)	Hand Pump	Tube wells / Bore well	Spring	River / Canal	Tank / Pond / Lake	Others
1	2	32	33	34	35	36	37	38	39	40	41	42	43	44	45	46
1	Singalila Forest	0	0	0	0	0	0	0	No	No	No	No	No	No	No	Yes
2	Rimbick	0	0	0	0	0	1	0	Yes	No	No	No	Yes	No	No	Yes
3	Namla	0	0	0	0	3	1	0	Yes	No	No	No	No	Yes	No	No
4	Lodhama	1	1	0	1	2	1	0	Yes	No	No	No	No	Yes	No	No
5	Hatta	0	0	0	0	0	0	0	No	No	No	No	Yes	Yes	No	No
6	Dangia	0	0	0	0	0	0	0	Yes	No	No	No	Yes	Yes	No	No
7	Singbhumdera	0	0	0	0	0	0	0	Yes	No	No	No	Yes	Yes	No	No
8	Majua	0	0	0	0	0	0	0	Yes	No	No	No	Yes	Yes	No	No
9	Kankibong	0	0	0	0	0	0	0	Yes	No	No	No	Yes	Yes	No	No
10	Jhepi	0	0	0	0	0	0	0	Yes	No	No	No	Yes	No	No	No
11	Lamagaon	0	0	0	0	0	0	0	Yes	No	No	No	No	No	No	No
12	Relling	0	0	0	0	0	0	0	Yes	No	No	No	Yes	No	No	No
13	Kaijalia	0	0	0	0	0	2	0	Yes	Yes	No	No	Yes	Yes	No	No
14	Samalbong	0	0	0	0	0	0	0	Yes	Yes	No	No	Yes	Yes	No	No
15	Kolbong	0	0	0	0	0	0	0	Yes	No	No	No	No	No	No	No
16	Murmidong	0	0	0	0	0	0	0	Yes	No	No	No	Yes	No	No	No
17	Karmi	0	0	0	0	0	0	0	Yes	No	No	No	No	No	No	No
18	Goke	0	0	0	0	0	0	0	Yes	Yes	No	No	Yes	Yes	No	No
19	Bijanbari	0	0	0	0	0	4	0	Yes	No	No	No	No	No	No	No
20	Liza Hill Tea Garden	0	0	0	0	1	0	0	No	No	No	No	Yes	No	No	No
21	Barnesbeg Tea Garden	0	0	0	0	1	0	0	Yes	No	No	No	No	No	No	No
22	Singla Tea Garden	0	0	0	0	0	0	0	Yes	No	No	No	Yes	No	No	No
23	Rangli Forest	0	0	0	0	0	0	0	Yes	No	No	No	No	No	No	No
24	Banockburn Tea Garden	0	0	3	0	0	0	0	No	No	No	No	Yes	No	No	No
25	Phubsering Tea Garden	2	1	0	6	0	0	0	Yes	No	No	No	No	No	No	No
26	Rungneet Tea Garden	0	0	0	0	1	0	0	No	No	No	No	Yes	No	No	No
27	Pattabong Tea Garden	0	0	0	0	0	0	0	Yes	No	No	No	Yes	No	No	No
28	Patliabas Forest	0	0	0	0	2	0	0	Yes	No	No	No	Yes	No	No	No
29	Tukvar Tea Garden	0	0	1	0	2	1	0	Yes	No	No	No	Yes	No	Yes	No
30	Lebong Tea Garden	0	0	0	0	15	0	0	Yes	No	No	No	Yes	No	No	No
31	Soom Tea Garden	0	0	1	0	0	0	0	No	No	No	No	Yes	No	No	No
32	Sum Forest	0	0	0	0	0	0	0	No	No	No	No	Yes	No	No	No
33	Happy Valley Tea Garden	0	0	0	0	7	0	0	Yes	No	No	No	Yes	No	No	No
34	Arya Tea Garden	0	0	0	0	6	0	0	Yes	No	No	No	Yes	No	No	No
35	Rishihat Tea Garden	0	0	0	0	0	0	1	No	No	No	No	Yes	No	No	No
36	Rishihat Khasmahal	0	0	0	0	0	0	0	No	No	No	No	Yes	No	No	No
37	Barbatia Khasmahal	0	0	0	0	0	0	0	No	No	No	No	Yes	No	No	No
38	Bloomfield Tea Garden	0	0	0	0	0	0	1	No	No	No	No	Yes	No	No	No
39	Darjiling (P)	0	0	0	0	5	0	0	Yes	No	No	No	Yes	No	No	No
40	Alubari Tea Garden	0	0	0	0	0	0	0	No	No	No	No	Yes	No	No	No

Availability of toilet & others Yes / No				Communication and transport facilities (If amenities available code -Yes is given except for Village Pin Code ,If not available within the village , the distance range code viz; a for < 5 Kms, b for 5-10 Kms and c for 10+ kms of nearest place where facility is available is given).									
Community toilet including bath.	Community toilet excluding bath.	Rural sanitary mart or sanitary hardware outlet available near the village.	Community bio- gas or recycle of waste for productive use.	Post office(PO)	Sub post office (SPO)	Post & Telegraph office (P&TO)	Village Pin Code	Telephones (Land lines)	Public call office (PCO)	Mobile phone coverage	Name of Village	Serial Number	
47	48	49	50	51	52	53	54	55	56	57	2	1	
No	No	No	No	b	b	c	734221	c	c	Yes	Singalila Forest	1	
No	No	No	No	c	Yes	c	734201	Yes	Yes	Yes	Rimbick	2	
No	No	No	No	Yes	c	c	734316	b	b	Yes	Namla	3	
Yes	No	No	No	Yes	c	c	734201	Yes	Yes	Yes	Lodhama	4	
No	No	No	No	c	a	c	734105	b	Yes	Yes	Hatta	5	
No	No	No	No	a	a	b	734201	a	b	Yes	Dangia	6	
No	No	No	No	Yes	Yes	c	734201	b	b	Yes	Singbhumdera	7	
No	No	No	No	a	a	c	734221	a	a	Yes	Majua	8	
No	No	No	No	c	Yes	c	734201	Yes	b	Yes	Kankibong	9	
No	No	No	No	a	b	c	734201	b	b	Yes	Jhepi	10	
No	No	No	No	c	Yes	c	734201	c	c	Yes	Lamagaon	11	
No	No	No	No	Yes	b	c	734201	Yes	b	Yes	Relling	12	
No	No	No	No	b	Yes	c	734201	c	b	Yes	Kaijalia	13	
No	No	No	No	b	b	c	734201	Yes	b	Yes	Samalbong	14	
No	No	No	No	Yes	c	c	734201	a	b	Yes	Kolbong	15	
No	No	No	No	a	c	c	734201	a	a	Yes	Murmidong	16	
No	No	No	No	Yes	c	c	734201	c	c	Yes	Karmi	17	
No	No	No	Yes	Yes	Yes	c	734201	Yes	Yes	Yes	Goke	18	
No	Yes	Yes	No	Yes	Yes	c	734201	Yes	Yes	Yes	Bijanbari	19	
No	No	No	No	a	Yes	c	734102	Yes	b	Yes	Liza Hill Tea Garden	20	
No	No	No	No	Yes	Yes	c	734104	c	c	c	Barnesbeg Tea Garden	21	
No	No	No	No	c	Yes	c	734104	c	c	Yes	Singla Tea Garden	22	
No	No	No	No	b	c	c	734201	a	b	b	Rangli Forest	23	
No	No	No	No	a	a	c	734105	a	b	Yes	Banockburn Tea Garden	24	
No	No	No	No	b	b	b	734105	b	b	Yes	Phubsering Tea Garden	25	
No	No	No	No	b	b	b	734104	Yes	Yes	Yes	Rungneet Tea Garden	26	
No	No	No	No	a	a	a		a	a	Yes	Pattabong Tea Garden	27	
No	No	No	No	a	a	b	734104	Yes	Yes	Yes	Patliabas Forest	28	
No	No	No	No	Yes	Yes	c	734124	Yes	c	Yes	Tukvar Tea Garden	29	
No	No	No	No	b	b	b	734105	b	b	Yes	Lebong Tea Garden	30	
No	No	No	No	a	a	a	734104	a	Yes	Yes	Soom Tea Garden	31	
No	No	No	No	b	b	c	734104	b	b	Yes	Sum Forest	32	
No	No	No	No	a	a	a	734101	Yes	a	Yes	Happy Valley Tea Garden	33	
No	No	No	No	Yes	b	b	734103	Yes	b	Yes	Arya Tea Garden	34	
No	No	No	No	c	Yes	c	734102	Yes	c	Yes	Rishihat Tea Garden	35	
No	No	No	No	c	a	c	734102	a	c	Yes	Rishihat Khasmahal	36	
No	No	No	No	Yes	a	c	734102	c	c	Yes	Barbatia Khasmahal	37	
No	No	No	No	Yes	b	b	734102	Yes	b	Yes	Bloomfield Tea Garden	38	
No	No	No	No	Yes	a	a	734103	Yes	Yes	Yes	Darjiling (P)	39	
No	No	No	No	a	Yes	a	734102	Yes	a	Yes	Alubari Tea Garden	40	

Communication and transport facilities (If amenities available code -Yes is given except for Village Pin Code .If not available within the village , the distance range code viz; a for < 5 Kms, b for 5-10 Kms and c for 10+ kms of nearest place where facility is available is given).													Village connected to highway (If amenities available code viz; a for < 5 Kms, b for 5-10 Kms and c for 10+ kms of nearest place where facility is available is given).			
Serial Number	Name of Village	Internet cafes/ Common service centre (CSC)	Private courier facility	Bus service (Public & Private)	Railway stations	Auto/Modified Autos	Taxis and Vans	Tractors	Cycle-pulled rickshaws(Manual & Machine driven)	Carts driven by animals	Sea /River ferry service	Connected to national highway(NH)	Connected to state highway(SH)	Connected to major district road (MDR)	Connected to others district road	Pucca roads
1	2	58	59	60	61	62	63	64	65	66	67	68	69	70	71	72
1	Singalila Forest	c	c	b	c	c	c	c	c	c	c	c	c	c	c	b
2	Rimbick	c	c	Yes	c	c	Yes	c	c	c	c	c	c	c	c	b
3	Namla	c	c	b	c	c	Yes	c	c	c	c	c	c	Yes	c	Yes
4	Lodhama	c	c	b	c	c	Yes	c	c	c	c	c	c	Yes	Yes	Yes
5	Hatta	c	c	Yes	c	c	Yes	c	c	c	c	c	c			a
6	Dangia	b	b	b	c	Yes	Yes	c	c	c	c	c	c	c	b	a
7	Singbhumdera	c	c	b	c	Yes	Yes	c	c	c	c	c	c	b	b	a
8	Majua	b	b	b	c	c	Yes	c	c	c	c	c	b	a	a	Yes
9	Kankibong	c	c	b	c	c	Yes	c	c	c	c	c	c	Yes	Yes	Yes
10	Jhepi	b	b	a	c	c	Yes	c	c	c	c	c	c	Yes	Yes	Yes
11	Lamagaon	c	c	c	c	c	Yes	c	c	c	c	c	c	c	c	Yes
12	Relling	b	b	b	c	c	Yes	c	c	c	c	c	c	c	c	Yes
13	Kaijalia	c	c	Yes	c	c	Yes	c	c	c	c	c	c	Yes		Yes
14	Samalbong	c	c	Yes	c	c	Yes	c	Yes	c	c	c	c		Yes	Yes
15	Kolbong	c	c	b	c	c	Yes	c	c	c	c	c	c	c	Yes	Yes
16	Murmidong	c	c	c	c	c	Yes	c	c	c	c	c	c		Yes	b
17	Karmi	c	c	c	c	c	Yes	c	c	c	c	c	c	c	Yes	Yes
18	Goke	c	c	b	c	c	Yes	c	Yes	c	c	c	c		Yes	Yes
19	Bijanbari	Yes	c	Yes	c	c	Yes	c	c	c	c	c	c	c	Yes	Yes
20	Liza Hill Tea Garden	c	b	Yes	c	c	Yes	Yes	c	c	c	c	c	Yes	Yes	Yes
21	Barnesbeg Tea Garden	c	c	b	c	c	Yes	c	c	c	c	c	c	c	Yes	a
22	Singla Tea Garden	c	c	c	c	c	Yes	c	c	c	c	c	c	c	Yes	a
23	Rangli Forest	b	c	b	c	c	Yes	c	c	c	c	c	Yes	c	c	Yes
24	Banockburn Tea Garden	c	c	c	c	c	Yes	c	c	c	c	b		b	b	b
25	Phubsering Tea Garden	b	b	b	c	c	Yes	c	c	c	c	c	Yes			Yes
26	Rungneet Tea Garden	b	b	b	c	c	Yes	c	c	c	c	c		c	Yes	a
27	Pattabong Tea Garden	a	a	a	c	c	a	c	c	c	c	a		a	a	a
28	Patliabas Forest	a	a	a	c	c	Yes	c	c	c	c	b			Yes	Yes
29	Tukvar Tea Garden	c	c	c	c	c	Yes	c	c	c	c	c	c	c	Yes	Yes
30	Lebong Tea Garden	b	b	b	c	c	Yes	c	b	c	c	b		a	Yes	Yes
31	Soom Tea Garden	a	b	a	c	a	a	a	c	c	c	a	a	a	Yes	Yes
32	Sum Forest	b	b	b	c	c	b	b	c	c	c	Yes	b	b		a
33	Happy Valley Tea Garden	a	a	a	c	c	Yes	Yes	c	c	c	a		a	a	Yes
34	Arya Tea Garden	b	b	b	b	c	Yes	b	c	c	c	b		b	b	b
35	Rishihat Tea Garden	c	c	c	c	c	Yes	c	c	c	c	b	b	Yes		Yes
36	Rishihat Khasmahal	c	c	b	c	c	Yes	c	c	c	c	b	b	a		Yes
37	Barbatia Khasmahal	c	c	c	c	c	Yes	c	c	c	c	b	a	a		Yes
38	Bloomfield Tea Garden	b	b	b	c	b	Yes	c	c	c	c	b	b	Yes		Yes
39	Darjiling (P)	a	a	a	c	a	Yes	a	c	c	c	a		a	a	a
40	Alubari Tea Garden	a	a	a	c	c	a	c	c	c	c	a		a		a

ys,village roads, banks & credit societies  
 - Yes is given, If not available within the  
 code viz; a for < 5 Kms, b for 5-10 Kms  
 place where facility is available is given).

Availability of miscellaneous facilities (If amenities available code -Yes is given, If not  
 available within the village , the distance range code viz; a for < 5 Kms, b for 5-10 Kms  
 and c for 10+ kms of nearest place where facility is available is given).

73	74	75	76	77	78	79	80	81	82	83	84	85	86	87	Name of Village	Serial Number
a	c	Yes	c	c	Yes	Yes	Yes	Yes	c	c	Yes	Yes	Yes	Yes	Singalila Forest	1
b		Yes	Yes	c	Yes	Yes	Yes	Yes	c	c	Yes	Yes	Yes	Yes	Rimbick	2
Yes		Yes	b	c	Yes	Yes	Yes	Yes	c	Yes	Yes	Yes	Yes	Yes	Namla	3
Yes		Yes	c	c	c	c	Yes	Yes	c	Yes	b	Yes	Yes	Yes	Lodhama	4
Yes		Yes	b	b	c	Yes	Yes	Yes	c	a	b	Yes	Yes	Yes	Hatta	5
Yes	Yes	Yes	a	b	c	Yes	Yes	Yes	c	b	b	b	Yes	Yes	Dangia	6
Yes	Yes	Yes	c	c	c	Yes	b	Yes	c	b	b	c	Yes	Yes	Singbhumdera	7
Yes	Yes	Yes			b	Yes	Yes	Yes	c	b	Yes	Yes	Yes	Yes	Majua	8
Yes		Yes	c	c	Yes	Yes	Yes	Yes	c	Yes	c	c	Yes	Yes	Kankibong	9
Yes		Yes	b	b	c	Yes	Yes	Yes	c	a	b	Yes	Yes	Yes	Jhepi	10
Yes		Yes	c	c	c	Yes	a	Yes	c	c	Yes	c	Yes	Yes	Lamagaon	11
Yes		Yes	Yes	b	Yes	Yes	Yes	Yes	c	c	b	b	Yes	Yes	Relling	12
Yes		Yes	b	b	Yes	Yes	Yes	Yes	c	Yes	c	b	Yes	Yes	Kaijalia	13
Yes	c	c	Yes	Yes	Yes	c	Yes	Yes	c	Yes	Yes	b	Yes	c	Samalbond	14
Yes		Yes	c	c	c	Yes	Yes	Yes	c	b	c	Yes	Yes	Yes	Kolbond	15
Yes		Yes	c	c	c	Yes	a	Yes	c	b	Yes	Yes	Yes	Yes	Murmidong	16
Yes	c	Yes	c	c	Yes	Yes	Yes	Yes	c	c	c	c	Yes	Yes	Karmi	17
Yes	c	c	Yes	Yes	Yes	c	Yes	Yes	c	b	b	c	Yes	Yes	Goke	18
Yes		Yes	Yes	Yes	Yes	Yes	Yes	Yes	c	Yes	c	Yes	Yes	Yes	Bijanbari	19
Yes		Yes	b	b	c	Yes	Yes	Yes	c	b	Yes	Yes	Yes	Yes	Liza Hill Tea Garden	20
Yes		Yes	c	c	c	Yes	Yes	Yes	c	b	Yes	c	Yes	Yes	Barnesbeg Tea Garden	21
Yes		Yes	c	c	c	Yes	Yes	Yes	c	c	Yes	Yes	Yes	Yes	Singla Tea Garden	22
Yes		Yes	a	c	c	b	b	Yes	c	c	Yes	a	a	Yes	Rangli Forest	23
Yes		Yes		a	c	b	Yes	Yes	c	c	c	c	Yes	Yes	Banockburn Tea Garden	24
a		Yes		b	c	Yes	b	Yes	c	c	Yes	Yes	Yes	Yes	Phubsering Tea Garden	25
Yes		Yes	b	b	c	Yes	Yes	Yes	c	c	Yes	Yes	Yes	Yes	Rungneet Tea Garden	26
a		Yes	b	b	c	Yes	Yes	Yes	c	c	b	c	Yes	Yes	Pattabong Tea Garden	27
a		Yes	a	b	c	a	Yes	Yes	c	c	b	Yes	Yes	Yes	Patliabas Forest	28
a		Yes	c	c	c	Yes	Yes	Yes	c	c	Yes	c	Yes	Yes	Tukvar Tea Garden	29
Yes		Yes	b	b	b	Yes	Yes	Yes	c	b	b	Yes	Yes	Yes	Lebond Tea Garden	30
a		Yes	a	a	c	Yes	Yes	Yes	c	c	Yes	Yes	Yes	Yes	Soom Tea Garden	31
b		b	c	b	c	b	a	Yes	c	c	Yes	a	a	Yes	Sum Forest	32
Yes		Yes	a	a	c	Yes	Yes	Yes	c	c	a	Yes	Yes	Yes	Happy Valley Tea Garden	33
Yes		Yes	b	b	c	Yes	Yes	Yes	c	b	b	Yes	Yes	Yes	Arya Tea Garden	34
Yes		Yes	c	c	c	Yes	Yes	Yes	c	b	c	c	Yes	Yes	Rishihat Tea Garden	35
Yes		Yes	c	c	c	Yes	a	Yes	c	c	c	c	Yes	Yes	Rishihat Khasmahal	36
Yes		Yes	c	c	c	Yes	Yes	Yes	c	c	c	c	Yes	Yes	Barbatia Khasmahal	37
Yes		Yes	b	b	c	c	Yes	Yes	c	b	b	c	Yes	Yes	Bloomfield Tea Garden	38
Yes		Yes	a	a	c	Yes	Yes	Yes	c	c	Yes	Yes	Yes	Yes	Darjiling (P)	39
Yes		Yes	a	a	c	Yes	Yes	Yes	c	c	a	Yes	Yes	Yes	Alubari Tea Garden	40

Availability of miscellaneous facilities (If amenities available code -Yes is given, If not available within the village , the distance range code viz; a for < 5 Kms, b for 5-10 Kms and c for 10+ kms of nearest place where facility is available is given).													Availability of electricity (Yes/No)			
Serial Number	Name of Village	ASHA (Accredited Social Health Activist)	Community centre with/without TV	Sports Field,	Sports Club / Recreation Centre	Cinema / Video Hall	Public Library	Public Reading Room	Newspaper Supply	Assembly Polling station	Birth & Death Registration Office	Power Supply for Domestic Use (ED)	Power Supply for Agricultural Use (EAG)	Power Supply for Commercial Use (EC)	Power Supply for All Uses (EA)	
1	2	88	89	90	91	92	93	94	95	96	97	98	99	100	101	
1	Singalila Forest	Yes	Yes	Yes	c	c	c	c	c	Yes	b	Yes	No	No	No	
2	Rimbick	Yes	Yes	Yes	c	c	c	c	Yes	Yes	Yes	Yes	No	No	No	
3	Namla	Yes	Yes	Yes	c	c	c	Yes	Yes	Yes	Yes	Yes	No	No	No	
4	Lodhama	Yes	Yes	c	c	c	Yes	Yes	c	Yes	c	Yes	No	No	No	
5	Hatta	b	b	Yes	c	c	b	Yes	c	Yes	Yes	Yes	No	No	No	
6	Dangia	Yes	b	Yes	b	c	b	b	Yes	Yes	a	Yes	No	No	No	
7	Singbhumdera	a	c	b	c	c	c	c	Yes	Yes	Yes	Yes	No	No	No	
8	Majua	Yes	Yes	Yes	c	c	c	Yes	Yes	Yes	Yes	Yes	No	No	No	
9	Kankibong	Yes	c	Yes	c	c	Yes	c	Yes	Yes	Yes	Yes	No	No	No	
10	Jhepi	Yes	Yes	Yes	b	c	c	b	b	Yes	Yes	Yes	No	No	No	
11	Lamagaon	Yes	c	b	c	c	c	Yes	c	b	c	Yes	No	No	No	
12	Relling	Yes	b	a	c	c	Yes	Yes	b	Yes	Yes	Yes	No	No	No	
13	Kaijalia	Yes	b	b	c	c	b	Yes	b	Yes	Yes	Yes	No	No	No	
14	Samalbong	c	c	c	c	c	b	b	b	Yes	a	Yes	No	No	No	
15	Kolbong	Yes	Yes	b	b	c	c	Yes	b	Yes	c	Yes	No	Yes	No	
16	Murmidong	Yes	Yes	b	b	b	b	Yes	b	Yes	c	Yes	No	Yes	No	
17	Karmi	Yes	Yes	c	c	c	c	Yes	c	Yes	a	Yes	No	No	No	
18	Goke	c	c	c	c	c	b	b	b	Yes	b	Yes	No	No	No	
19	Bijanbari	Yes	Yes	Yes	c	c	Yes	Yes	Yes	Yes	Yes	Yes	No	Yes	No	
20	Liza Hill Tea Garden	Yes	b	b	a	c	b	Yes	Yes	Yes	Yes	Yes	No	Yes	No	
21	Barnesbeg Tea Garden	Yes	c	c	c	c	c	Yes	c	b	c	Yes	No	No	No	
22	Singla Tea Garden	Yes	Yes	Yes	b	c	c	Yes	Yes	Yes	Yes	Yes	No	No	No	
23	Rangli Forest	Yes	a	a	a	c	c	a	b	a	a	Yes	No	No	No	
24	Banockburn Tea Garden	c	a	a	a	c	c	c	Yes	Yes	a	Yes	No	Yes	No	
25	Phubsering Tea Garden	Yes	Yes	Yes	b	c	c	Yes	b	c	Yes	Yes	No	Yes	No	
26	Rungneet Tea Garden	Yes	Yes	b	b	c	c	c	Yes	Yes	b	Yes	No	No	No	
27	Pattabong Tea Garden	Yes	a	Yes	b	c	b	b	b	Yes	b	Yes	No	No	No	
28	Patliabas Forest	c	a	a	b	c	b	b	Yes	a	a	Yes	No	No	No	
29	Tukvar Tea Garden	c	b	a	b	c	Yes	c	b	Yes	Yes	Yes	No	No	No	
30	Lebong Tea Garden	Yes	a	Yes	b	b	b	b	b	Yes	a	Yes	No	No	No	
31	Soom Tea Garden	Yes	Yes	Yes	b	Yes	Yes	Yes	Yes	Yes	Yes	Yes	No	Yes	No	
32	Sum Forest	Yes	a	a	a	c	c	a	b	a	b	Yes	No	No	No	
33	Happy Valley Tea Garden	Yes	a	Yes	a	c	a	a	Yes	Yes	a	Yes	No	Yes	No	
34	Arya Tea Garden	Yes	Yes	Yes	b	b	a	a	b	Yes	a	Yes	No	Yes	No	
35	Rishihat Tea Garden	c	Yes	c	c	c	a	a	c	Yes	a	Yes	Yes	Yes	Yes	
36	Rishihat Khasmahal	c	Yes	c	c	c	Yes	Yes	c	Yes	Yes	Yes	No	Yes	No	
37	Barbatia Khasmahal	c	Yes	c	c	c	Yes	c	c	Yes	a	Yes	No	No	No	
38	Bloomfield Tea Garden	c	a	b	b	b	a	b	b	Yes	a	Yes	Yes	Yes	Yes	
39	Darjiling (P)	Yes	Yes	Yes	a	a	Yes	Yes	Yes	Yes	Yes	Yes	No	No	No	
40	Alubari Tea Garden	Yes	Yes	b	a	a	a	a	a	a	a	Yes	No	No	No	

Nearest Town		Land Use								
		Area under different types of land use ( in hectares rounded up to one decimal place)								
Name	Distance range code i.e. a for < 5 Kms, b for 5-10 Kms and c for 10+ kms .	103	104	105	106	107	108	109	2	1
		Forests	Area under Non-agricultural Uses	Barren and Un-cultivable land	Permanent Pastures and Other Grazing Lands	Land Under Miscellaneous Tree Crops etc.	Culturable Waste Land		Name of Village	Serial Number
DARJEELING	c	17705	48.5	0	0	0	24.4	Singalila Forest		1
DARJEELING	c	140	76	0	0	0	1.3	Rimbick		2
DARJEELING	c	5	4.1	0	0	0	1.8	Namla		3
DARJEELING	c	0	20	0	0	0	1.6	Lodhama		4
DARJEELING	c	10	8	0	0	0	7.9	Hatta		5
DARJEELING	c	20	21	0	0	0	1.4	Dangia		6
DARJEELING	c	22	10	0	0	0	0.4	Singbhumdera		7
DARJEELING	c	5	6	0	0	0	0.8	Majua		8
DARJEELING	c	100	70	0	0	0	2.3	Kankibong		9
DARJEELING	c	21	11	0	0	0	0.5	Jhepi		10
DARJEELING	c	4	48	0	0	0	1.8	Lamagaon		11
DARJEELING	c	75	30	0	0	0	1.2	Relling		12
DARJEELING	c	20	18	0	0	0	1.4	Kaijalia		13
DARJEELING	c	60	15	0	0	0	1.4	Samalbong		14
DARJEELING	c	10	12	0	0	0	0.8	Kolbong		15
DARJEELING	c	11	8	0	0	0	1.7	Murmidong		16
DARJEELING	c	70	25	0	0	0	1.3	Karmi		17
DARJEELING	c	100	70	0	0	0	1.7	Goke		18
DARJEELING	c	10	11	0	0	0	0.7	Bijanbari		19
DARJEELING	c	20	4.8	0	0	0	0	Liza Hill Tea Garden		20
DARJEELING	c	6.1	6.1	0	0	0	10.1	Barnesbeg Tea Garden		21
DARJEELING	c	4.4	7.7	0	0	0	4	Singla Tea Garden		22
DARJEELING	c	225	57.1	0	0	0	0	Rangli Forest		23
DARJEELING	b	91	35	0	0	0	0	Banockburn Tea Garden		24
DARJEELING	c	0	115.2	0	0	0	0	Phubsering Tea Garden		25
DARJEELING	b	0	58.2	0	0	0	0	Rungneet Tea Garden		26
DARJEELING	b	0	220	0	0	0	0	Pattabong Tea Garden		27
DARJEELING	b	120	11.4	0	0	0	0	Patliabas Forest		28
DARJEELING	c	0	109.2	0	0	0	0	Tukvar Tea Garden		29
DARJEELING	b	85	369.1	0	0	0	0	Lebong Tea Garden		30
DARJEELING	c	50	82	0	0	0	0	Soom Tea Garden		31
DARJEELING	c	125	43.4	0	0	0	0	Sum Forest		32
DARJEELING	b	0	27.6	0	0	0	3.5	Happy Valley Tea Garden		33
DARJEELING	b	0	16.8	0	0	0	3.7	Arya Tea Garden		34
DARJEELING	c	12	66.4	0	0	0	7	Rishihat Tea Garden		35
DARJEELING	c	5.5	4.5	0	0	0	0	Rishihat Khasmahal		36
DARJEELING	c	10	55.5	0	0	0	5	Barbatia Khasmahal		37
DARJEELING	b	0	22.5	0	0	0	23	Bloomfield Tea Garden		38
DARJEELING	a	7.7	103.6	0	0	0	12.1	Darjiling (P)		39
DARJEELING	b	0	6.3	0	0	0	0	Alubari Tea Garden		40

Land Use												
Area under different types of land use ( in hectares rounded up to one decimal place)							Area irrigated by source (in hectare).					
Serial Number	Name of Village	Fallow lands other than current fallows	Current Fallows	Net Area Sown	Total Irrigated Land Area	Total Un-irrigated Land Area	Canals ( C )	Wells/Tube-wells(W/TW)	Tanks/Lakes(T/L)	Water Falls(WF)	Others(O)	
1	2	110	111	112	113	114	115	116	117	118	119	
1	Singalila Forest	0	0	0	0	0	0	0	0	0	0	
2	Rimbick	0	0	1261	360	901	360	0	0	0	0	
3	Namla	0	0	219.8	219.8	0	111	25.5	0	0	83.2	
4	Lodhama	0	0	538	240.3	297.8	240.3	0	0	0	0	
5	Hatta	0	0	450	200	250	200	0	0	0	0	
6	Dangia	0	0	456	300	156	300	0	0	0	0	
7	Singbhumdera	0	0	535	250	285	250	0	0	0	0	
8	Majua	0	0	197	100	97	100	0	0	0	0	
9	Kankibong	0	0	890	701	189	701	0	0	0	0	
10	Jhepi	0	0	445	245	200	126	0	0	0	119	
11	Lamagaon	0	0	616	301	315	51	0	0	0	250	
12	Relling	0	0	825	700	125	700	0	0	0	0	
13	Kaijalia	0	0	377	210	167	210	0	0	0	0	
14	Samalbong	0	0	733	495	238	495	0	0	0	0	
15	Kolbong	0	0	269	150	119	150	0	0	0	0	
16	Murmidong	0	0	405	300	105	300	0	0	0	0	
17	Karmi	0	0	760	400	360	400	0	0	0	0	
18	Goke	0	0	1685	890	795	890	0	0	0	0	
19	Bijanbari	0	0	474	350	124	350	0	0	0	0	
20	Liza Hill Tea Garden	0	0	165	0	165	0	0	0	0	0	
21	Barnesbeg Tea Garden	0	0	267.5	153	114.5	153	0	0	0	0	
22	Singla Tea Garden	0	0	228.7	182	46.7	182	0	0	0	0	
23	Rangli Forest	0	0	0	0	0	0	0	0	0	0	
24	Banockburn Tea Garden	0	0	375	0	375	0	0	0	0	0	
25	Phubsering Tea Garden	0	0	389	0	389	0	0	0	0	0	
26	Rungneet Tea Garden	0	0	111	0	111	0	0	0	0	0	
27	Pattabong Tea Garden	0	0	0	0	0	0	0	0	0	0	
28	Patliabas Forest	0	0	166	0	166	0	0	0	0	0	
29	Tukvar Tea Garden	0	0	525	0	525	0	0	0	0	0	
30	Lebong Tea Garden	0	0	0	0	0	0	0	0	0	0	
31	Soom Tea Garden	0	0	505	0	505	0	0	0	0	0	
32	Sum Forest	0	0	0	0	0	0	0	0	0	0	
33	Happy Valley Tea Garden	0	0	148.2	0	148.2	0	0	0	0	0	
34	Arya Tea Garden	0	0	213	0	213	0	0	0	0	0	
35	Rishihat Tea Garden	0	0	191	105	86	0	0	0	0	105	
36	Rishihat Khasmahal	0	0	198	56.2	141.8	49.9	0	0	0	6.2	
37	Barbatia Khasmahal	0	0	25	5	20	5	0	0	0	0	
38	Bloomfield Tea Garden	0	0	256	189.5	66.5	0	0	0	189.5	0	
39	Darjiling (P)	0	0	915	0	915	0	0	0	0	0	
40	Alubari Tea Garden	0	0	28.5	0	28.5	0	0	0	0	0	



Name of three most important commodities manufactured			Name of Village	Serial Number
First	Second	Third		
120	121	122	2	1

			Singalila Forest	1
			Rimbick	2
			Namla	3
			Lodhama	4
			Hatta	5
			Dangia	6
			Singbhumdera	7
			Majua	8
			Kankibong	9
			Jhepi	10
			Lamagaon	11
			Relling	12
			Kaijalia	13
			Samalbong	14
			Kolbong	15
Broom Sticks			Murmidong	16
			Karmi	17
			Goke	18
			Bijanbari	19
			Liza Hill Tea Garden	20
			Barnesbeg Tea Garden	21
			Singla Tea Garden	22
			Rangli Forest	23
Tea Processing			Banockburn Tea Garden	24
			Phubsering Tea Garden	25
			Rungneet Tea Garden	26
Tea Leaf			Pattabong Tea Garden	27
			Patliabas Forest	28
			Tukvar Tea Garden	29
Tea Leaf			Lebong Tea Garden	30
Tea Leaf			Soom Tea Garden	31
			Sum Forest	32
			Happy Valley Tea Garden	33
Tea			Arya Tea Garden	34
Tea			Rishihat Tea Garden	35
			Rishihat Khasmahal	36
			Barbatia Khasmahal	37
Tea			Bloomfield Tea Garden	38
			Darjiling (P)	39
			Alubari Tea Garden	40

Census of India 2011  
Amenities and Land use

Name of District:-Darjiling

Name of CD Block:-Darjeeling Pulbazar

Serial Number	Name of Village	Location code no.	Total area of the village ( in hectares rounded up to one decimal place)	Total population ( 2011 census )	Number of households (2011 census)	Number of educational amenities available in village, the distance range code viz; a for 0-5 kms, b for 5-10 kms, c for 10+ kms of nearest place where facility is available							
						Pre-Primary school (PP)	Primary school (P)	Middle school (M)	Secondary School (S)	Senior Secondary school (SS)	Degree college of arts science & commerce (ASC)	Engineering college(EC)	Medical college (MC)
12	2	3	4	5	6	7	8	9	10	11	12	13	14
41	Lebong & Mineral Spring Tea Garden	306185	821.9	6236	1417	12	11	2	c	c	c	c	c
42	Pandam Tea Garden	306186	484.8	3959	932	5	5	b	b	b	b	c	c
43	Alubari Basty	306187	15	1063	237	2	2	1	a	a	b	c	c
<b>Block T O T A L :</b>			<b>38371</b>	<b>105150</b>	<b>22683</b>	<b>200</b>	<b>189</b>	<b>39</b>	<b>15</b>	<b>6</b>	<b>2</b>	<b>0</b>	<b>0</b>

- Village Directory

(As in 2009 )

Location CodeNo:-327

Location CodeNo:-0001

le. (If not available within the < 5 Kms, b for 5-10 Kms and c cility is available is given).															Number of Medical Amenities available. (If not available within the village , the distance range code viz; a for < 5 Kms, b for 5-10 Kms and c for 10+ kms of nearest place where facility is available is given).	Name of Village	Serial Number		
15	16	17	18	19	20	21	22	23	24	25	26	27	28	29	30			31	
Management institute (MI)	Polytechnic (Pt)	Vocational training school /ITI	Non-formal training centre (NFTC)	Special school for disabled (SSD)	Others (specify)	Community health centre (CHC)	Primary health centre (PHC)	Primary health sub centre (PHS)	Maternity and child welfare centre (MCW)	T. B. clinic (TBC)	Hospital-allopathic (HA)	Hospital-alternative medicine (HO)	Dispensary (D)	Veterinary hospital (VH)	Mobile health clinic (MHC)	Family welfare centre (FWC)			
c	c	c	c	c		1	a	1	b	b	b	b	b	b	b	b	b	Lebong & Mineral Spring Tea Garden	41
b	c	b	b	b		b	b	2	b	c	b	b	b	b	b	b	b	Pandam Tea Garden	42
b	c	c		b		a	a	a	a	b	a	a	a	b		a	a	Alubari Basty	43
<b>0</b>	<b>0</b>	<b>0</b>	<b>1</b>	<b>0</b>	<b>0</b>	<b>1</b>	<b>2</b>	<b>25</b>	<b>2</b>	<b>1</b>	<b>1</b>	<b>0</b>	<b>7</b>	<b>2</b>	<b>0</b>	<b>1</b>	<b>: Block T O T A L</b>		

Serial Number	Name of Village	Number of Non-Government Medical Amenities available.							Availability of drinking water - Yes / No							
		Charitable non Govt. hospital/Nursing home.	Medical practitioner with MBBS Degree	Medical practitioner with other degree	Medical practitioner with no degree	Traditional practitioner and faith healer	Medicine Shop	Others	Tap water (Treated/Untreated)	Well water (Covered / Uncovered well)	Hand Pump	Tube wells / Bore well	Spring	River / Canal	Tank / Pond / Lake	Others
1	2	32	33	34	35	36	37	38	39	40	41	42	43	44	45	46
41	Lebong & Mineral Spring Tea Garden	0	0	0	0	0	0	0	0	No	No	No	Yes	No	No	No
42	Pandam Tea Garden	0	0	0	0	0	0	0	0	No	No	No	Yes	No	No	No
43	Alubari Basti	0	0	0	0	0	0	0	0	No	No	No	Yes	No	No	No
<b>Block T O T A L :</b>		<b>3</b>	<b>2</b>	<b>5</b>	<b>7</b>	<b>45</b>	<b>10</b>	<b>2</b>	<b>28</b>	<b>3</b>	<b>0</b>	<b>0</b>	<b>33</b>	<b>10</b>	<b>1</b>	<b>2</b>

Availability of toilet & others Yes / No				Communication and transport facilities (If amenities available code -Yes is given except for Village Pin Code ,If not available within the village , the distance range code viz; a for < 5 Kms, b for 5-10 Kms and c for 10+ kms of nearest place where facility is available is given).								
Community toilet including bath.	Community toilet excluding bath.	Rural sanitary mart or sanitary hardware outlet available near the village.	Community bio- gas or recycle of waste for productive use.	Post office(PO)	Sub post office (SPO)	Post & Telegraph office (P&TO)	Village Pin Code	Telephones (Land lines)	Public call office (PCO)	Mobile phone coverage	Name of Village	Serial Number
47	48	49	50	51	52	53	54	55	56	57	2	1
No	No	No	No	b	Yes	b	734105	a	a	Yes	Lebong & Mineral Spring Tea Garden	41
No	No	No	No	c	Yes	c	734104	Yes	c	Yes	Pandam Tea Garden	42
No	No	No	No	a	Yes	a	734102	Yes	a	Yes	Alubari Basty	43
<b>1</b>	<b>1</b>	<b>1</b>	<b>1</b>	<b>14</b>	<b>16</b>	<b>0</b>	<b>42</b>	<b>19</b>	<b>9</b>	<b>41</b>	<b>: Block TOTAL</b>	

Communication and transport facilities (If amenities available code -Yes is given except for Village Pin Code .If not available within the village , the distance range code viz; a for < 5 Kms, b for 5-10 Kms and c for 10+ kms of nearest place where facility is available is given).													Village connected to highway (If amenities available code viz; a for < 5 Kms, b for 5-10 Kms and c for 10+ kms of nearest place where facility is available is given).			
Serial Number	Name of Village	Internet cafes/ Common service centre (C/SC)	Private courier facility	Bus service (Public & Private)	Railway stations	Auto/Modified Autos	Taxis and Vans	Tractors	Cycle-pulled rickshaws(Manual & Machine driven)	Carts driven by animals	Sea /River ferry service	Connected to national highway(NH)	Connected to state highway(SH)	Connected to major district road (MDR)	Connected to others district road	Pucca roads
1	2	58	59	60	61	62	63	64	65	66	67	68	69	70	71	72
41	Lebong & Mineral Spring Tea Garden	b	b	b	b	b	Yes	c	c	c	c	b	b	b	b	Yes
42	Pandam Tea Garden	b	b	b	b	b	b	b	b	c	c	b	c	b		Yes
43	Alubari Basty	a	a	a	c	c	a	c	c	c	c	a		a	a	a
<b>Block T O T A L :</b>		<b>1</b>	<b>0</b>	<b>6</b>	<b>0</b>	<b>2</b>	<b>36</b>	<b>2</b>	<b>2</b>	<b>0</b>	<b>0</b>	<b>1</b>	<b>2</b>	<b>8</b>	<b>17</b>	<b>27</b>

ys,village roads, banks & credit societies : -Yes is given, If not available within the code viz; a for < 5 Kms, b for 5-10 Kms place where facility is available is given).															Availability of miscellaneous facilities (If amenities available code -Yes is given, If not available within the village , the distance range code viz; a for < 5 Kms, b for 5-10 Kms and c for 10+ kms of nearest place where facility is available is given).	
Kutchcha roads	Water bounded macadam(WBM) roads	Navigable waterway (river/canal)(NW)	Footpaths (FP)	Commercial & Co-operative Banks	ATM	Agricultural Credit Societies	Self-Help Group (SHG)	Public distribution system (PDS) shop	Mandis / Regular market	Weekly Haat	Agricultural marketing society	Integrated Child Development Scheme (Nutritional Centres)	Anganwadi Centre (Nutritional Centres)	Others (Nutritional Centres)	Name of Village	Serial Number
73	74	75	76	77	78	79	80	81	82	83	84	85	86	87	2	1
b			Yes	b	b	c	Yes	Yes	c	c	c	c	Yes	Yes	Lebong & Mineral Spring Tea Garden	41
Yes	b	b	Yes	a	a	c	Yes	Yes	c	b	b	Yes	Yes	c	Pandam Tea Garden	42
Yes			Yes	a	a	c	Yes	Yes	c	c	a	a	Yes	Yes	Alubari Basty	43
<b>34</b>	<b>3</b>	<b>0</b>	<b>42</b>	<b>5</b>	<b>3</b>	<b>8</b>	<b>37</b>	<b>34</b>	<b>0</b>	<b>6</b>	<b>16</b>	<b>21</b>	<b>41</b>	<b>41</b>	<b>: Block T O T A L</b>	

Availability of miscellaneous facilities (If amenities available code -Yes is given, If not available within the village , the distance range code viz; a for < 5 Kms, b for 5-10 Kms and c for 10+ kms of nearest place where facility is available is given).													Availability of electricity (Yes/No)			
Serial Number	Name of Village	ASHA (Accredited Social Health Activist)	Community centre with/without TV	Sports Field,	Sports Club / Recreation Centre	Cinema / Video Hall	Public Library	Public Reading Room	Newspaper Supply	Assembly Polling station	Birth & Death Registration Office	Power Supply for Domestic Use (ED)	Power Supply for Agricultural Use (EAG)	Power Supply for Commercial Use (EC)	Power Supply for All Uses (EA)	
1	2	88	89	90	91	92	93	94	95	96	97	98	99	100	101	
41	Lebong & Mineral Spring Tea Garden	Yes	b	b	b	b	Yes	Yes	b	Yes	b	Yes	Yes	Yes	Yes	
42	Pandam Tea Garden	c	Yes	a	a	a	Yes	Yes	Yes	Yes	Yes	Yes	No	No	No	
43	Alubari Basty	a	Yes	a	a	a	Yes	Yes	Yes	Yes	Yes	Yes	No	No	No	
<b>Block T O T A L :</b>		<b>30</b>	<b>22</b>	<b>17</b>	<b>0</b>	<b>1</b>	<b>12</b>	<b>21</b>	<b>16</b>	<b>36</b>	<b>19</b>	<b>43</b>	<b>3</b>	<b>13</b>	<b>3</b>	



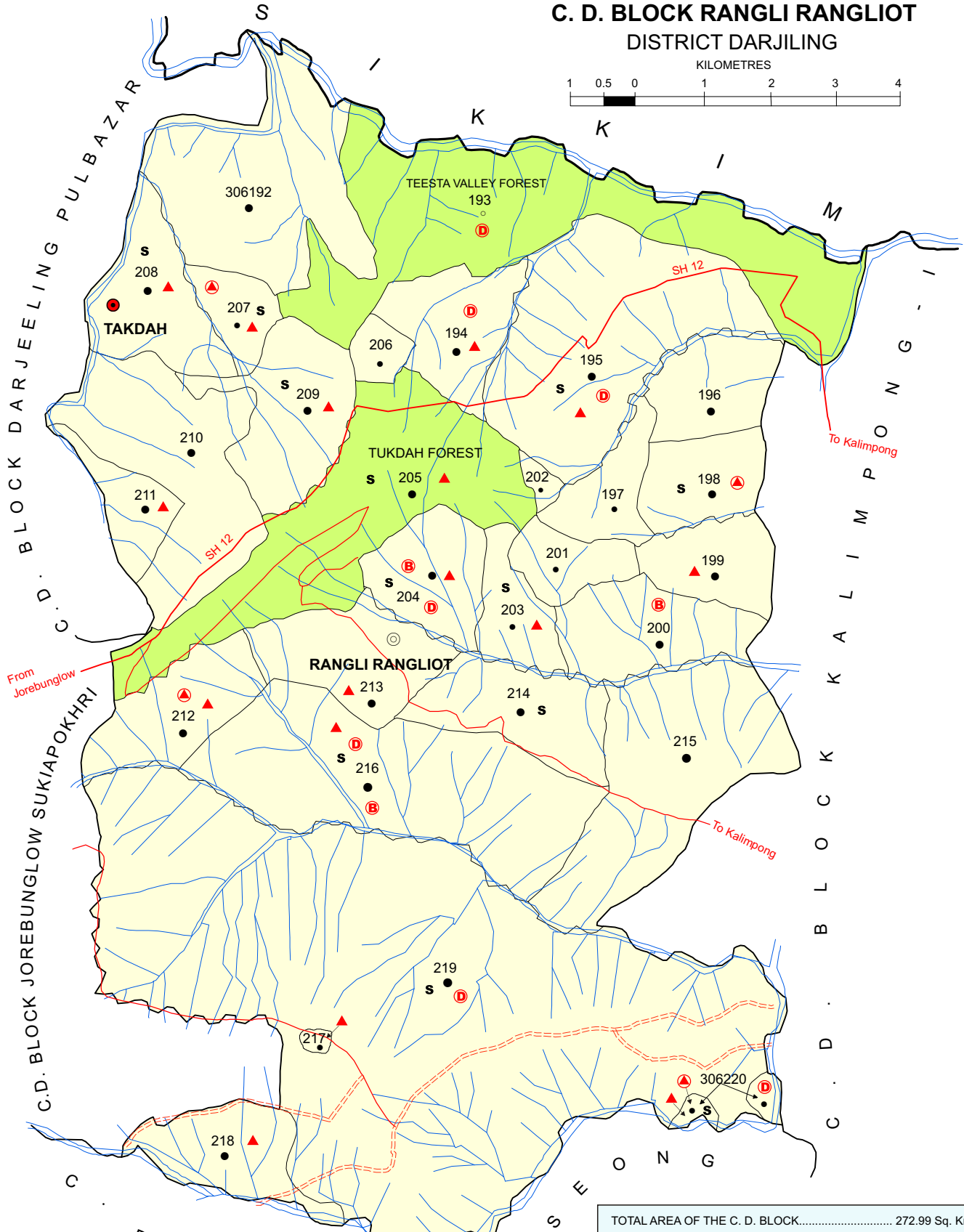
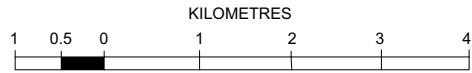
Nearest Town		Land Use							
		Area under different types of land use ( in hectares rounded up to one decimal place)							
Name	Distance range code i.e. a for < 5 Kms, b for 5-10 Kms and c for 10+ kms .	Forests	Area under Non-agricultural Uses	Barren and Un-cultivable land	Permanent Pastures and Other Grazing Lands	Land Under Miscellaneous Tree Crops etc.	Culturable Waste Land	Name of Village	Serial Number
102	103	104	105	106	107	108	109	2	1
DARJEELING	b	35	10	0	0	0	2.9	Lebong & Mineral Spring Tea Garden	41
DARJEELING	c	0	89.8	0	0	0	0	Pandam Tea Garden	42
DARJEELING	a	1	0.8	0	0	0	1.2	Alubari Basty	43
<b>0</b>	<b>0</b>	<b>19186</b>	<b>2034.6</b>	<b>0</b>	<b>0</b>	<b>0</b>	<b>126.9</b>	<b>: Block T O T A L</b>	

Land Use											
Area under different types of land use ( in hectares rounded up to one decimal place)							Area irrigated by source (in hectare).				
Serial Number	Name of Village	Fallow lands other than current fallows	Current Fallows	Net Area Sown	Total Irrigated Land Area	Total Un-irrigated Land Area	Canals ( C )	Wells/Tube-wells(W/TW)	Tanks/Lakes(T/L)	Water Falls(WF)	Others(O)
1	2	110	111	112	113	114	115	116	117	118	119
41	Lebong & Mineral Spring Tea Garden	0	0	774	390	384	390	0	0	0	0
42	Pandam Tea Garden	0	0	395	0	395	0	0	0	0	0
43	Alubari Basty	0	0	12	6	6	6	0	0	0	0
<b>Block T O T A L :</b>		<b>0</b>	<b>0</b>	<b>17024</b>	<b>7498.8</b>	<b>9525</b>	<b>6720.2</b>	<b>25,5</b>	<b>0</b>	<b>189,5</b>	

Name of three most important commodities manufactured			Name of Village	Serial Number
First	Second	Third		
120	121	122	2	1
Tea			Lebong & Mineral Spring Tea Garden	41
			Pandam Tea Garden	42
			Alubari Basty	43
			<b>: Block T O T A L</b>	



**INDIA**  
**WEST BENGAL**  
**C. D. BLOCK RANGLI RANGLIOT**  
**DISTRICT DARJILING**



- HIGH SCHOOL / INTER COLLEGE . s
- BANK ..... (B)
- DISPENSARY..... (D)
- PRIMARY HEALTH CENTRE ..... (A)
- OTHER MEDICAL SERVICES ..... (▲)

- BOUNDARY, STATE .....
- " C. D. BLOCK.....
- " VILLAGE WITH MDDS CODE..... 306192
- " RESERVED-FOREST WITH NAME..... TUKDAH FOREST

- HEADQUARTERS : POLICE STATION, C. D. BLOCK..... (●)
- POPULATION SIZE OF VILLAGES: BELOW 200, 200-499, 500-999, 1000-4999, 5000 AND ABOVE .....

- STATE HIGHWAY..... SH 12
- IMPORTANT METALLED ROADS.....
- UNMETALLED ROADS.....
- RIVER AND STREAM.....

TOTAL AREA OF THE C. D. BLOCK.....	272.99 Sq. Kms.
TOTAL POPULATION OF THE C. D. BLOCK.....	70125
TOTAL NUMBER OF VILLAGES.....	29
TOTAL NUMBER OF INHABITED VILLAGES.....	29
TOTAL NUMBER OF CENSUS TOWNS.....	NIL
TOTAL NUMBER OF STATUTORY TOWNS.....	NIL
DISTANCE FROM DISTRICT HEADQUARTERS TO C. D. BLOCK HEADQUARTERS (APPROX).....	28 Kms.



### Alphabetical List of Villages

Name of the CD Block : Rangli Rangliot

CD Block Code (2011) : 0002

Sl. No.	Name of the Village	PLCN 2001	MDDS PLCN 2011
1	2	3	4
1	Bara Mungwa	00005100	306196
2	Chegra Khasmahal	00005500	306200
3	Chhota Mungwa	00005200	306197
4	Dawaipani	00006600	306211
5	Gielie Tea Garden	00006900	306214
6	Hum Tukdah Khasmahal	00005900	306204
7	Kambal Tea Garden	00004700	306192
8	Kolbong Khasmahal	00005600	306201
9	Labda Khasmahal	00007300	306218
10	Lapchu Khasmahal	00006100	306206
11	Lapchu Tea Garden	00004900	306194
12	Lingding Khasmahal	00005800	306203
13	Manedara	00006300	306208
14	Mangpu Cinchona Plantation	00007400	306219
15	Peshok Tea Garden	00005000	306195
16	Pubong Khasmahal	00006700	306212
17	Pumong Tea Garden	00007100	306216
18	Rangli Rangliot Tea Garden	00006800	306213
19	Rayak Khasmahal	00005700	306202
20	Reshop Bazar	00007200	306217
21	Rong Chong Khasmahal	00007500	306220
22	Singringtam	00006200	306207
23	Soriang Khasmahal	00005400	306199
24	Takling Khasmahal	00005300	306198
25	Teesta Valley Forest	00004800	306193
26	Teesta Valley Tea Garden	00007000	306215
27	Tukdah	00006400	306209
28	Tukdah Forest	00006000	306205
29	Tukdh Tea Garden	00006500	306210

Census of India 2011  
Amenities and Land use

Serial Number	Name of Village	Location code no.	Total area of the village ( in hectares rounded up to one decimal place)	Total population ( 2011 census )	Number of households (2011 census)	Number of educational amenities available in village, the distance range code viz; a for 0-5 kms, b for 5-10 kms, c for 10+ kms of nearest place where facility is available								
						Pre-Primary school (PP)	Primary school (P)	Middle school (M)	Secondary School (S)	Senior Secondary school (SS)	Degree college of arts, science & commerce (ASC)	Engineering college(EC)	Medical college (MC)	
12	2	3	4	5	6	7	8	9	10	11	12	13	14	
Name of District:-Darjiling														
Name of CD Block:-Rangli Rangliot														
44	Kambal Tea Garden	306192	739.8	3896	817	3	3	1	b	b	c	c	c	
45	Teesta Valley Forest	306193	5413.9	179	30	4	4	a	a	b	c	c	c	
46	Lapchu Tea Garden	306194	275.2	1809	397	4	3	a	b	b	c	c	c	
47	Peshok Tea Garden	306195	1023	4200	910	6	5	2	1	b	c	c	c	
48	Bara Mungwa	306196	229	1506	324	3	2	1	b	b	c	c	c	
49	Chhota Mungwa	306197	203.6	807	161	1	1	b	b	b	c	c	c	
50	Takling Khasmahal	306198	229.9	1153	260	5	5	2	1	b	c	c	c	
51	Soriang Khasmahal	306199	204.4	1538	335	5	5	1	b	b	c	c	c	
52	Chegra Khasmahal	306200	367	1010	210	3	2	c	c	c	c	c	c	
53	Kolbong Khasmahal	306201	159.5	602	126	2	1	a	b	b	c	c	c	
54	Rayak Khasmahal	306202	25.5	378	75	1	1	a	a	a	c			
55	Lingding Khasmahal	306203	155.8	588	126	3	2	2	1	a	c			
56	Hum Tukdah Khasmahal	306204	189	3014	676	7	7	2	1	1	c	c	c	
57	Tukdah Forest	306205	757.2	1249	276	4	4	2	1	c	c	c	c	
58	Lapchu Khasmahal	306206	110.1	795	184	4	3	1	b	b	c	c	c	
59	Singringtam	306207	129.9	835	173	4	4	1	1	b	c	c	c	
60	Manedara	306208	338.7	1376	293	5	5	1	1	b	c	c	c	
61	Tukdah	306209	410.8	3061	695	10	9	1	1	1	c	c	c	
62	Tukdh Tea Garden	306210	622.4	3861	777	6	6	1			c	c	c	
63	Dawaipani	306211	172	1163	228	3	3	b	b	b	c	c	c	
64	Pubong Khasmahal	306212	259.4	1637	391	3	3	b	b	b	c	c	c	
65	Rangli Rangliot Tea Garden	306213	412.4	2616	581	4	4	a	a	a	c	c	c	
66	Gielie Tea Garden	306214	488.1	3410	776	4	3	1	1	b	c	c	c	
67	Teesta Valley Tea Garden	306215	760	6064	1260	6	5	1	b	b	c	c	c	
68	Pumong Tea Garden	306216	1081.3	6628	1459	9	8	3	1	1	c	c	c	
69	Reshop Bazar	306217	2.8	856	200	2	1	a	a	a	c	c	c	
70	Labda Khasmahal	306218	306.5	1431	328	3	2	1	b	b	c	c	c	
71	Mangpu Cinchona Plantation	306219	12173.5	13768	3094	15	14	5	1	1	c	c	c	
72	Rong Chong Khasmahal	306220	58.1	695	142	10	10	1	4	1	c	c	c	
<b>Block T O T A L :</b>			<b>27298.8</b>	<b>70125</b>	<b>15304</b>	<b>139</b>	<b>125</b>	<b>30</b>	<b>15</b>	<b>5</b>	<b>0</b>	<b>0</b>	<b>0</b>	



- Village Directory

(As in 2009)

le. (If not available within the < 5 Kms, b for 5-10 Kms and c cility is available is given).						Number of Medical Amenities available. (If not available within the village , the distance range code viz; a for < 5 Kms, b for 5-10 Kms and c for 10+ kms of nearest place where facility is available is given).						Name of Village	Serial Number					
Management institute (MI)	Polytechnic (Pt)	Vocational training school /ITI	Non-formal training centre (NFTC)	Special school for disabled (SSD)	Others (specify)	Community health centre (CHC)	Primary health centre (PHC)	Primary health sub centre (PHS)	Maternity and child welfare centre (MCW)	T.B. clinic (TBC)	Hospital-allopathic (HA)			Hospital-alternative medicine (HO)	Dispensary (D)	Veterinary hospital (VH)	Mobile health clinic (MHC)	Family welfare centre (FWC)
15	16	17	18	19	20	21	22	23	24	25	26	27	28	29	30	31	2	1

Location CodeNo:-327

Location CodeNo:-0002

c	c	c	c	c	c	c	c	a	a	c	c	c	c	c	c	b	Kambal Tea Garden	44
c	c	c	c	c	c	b	b	b	c	c	c	c	1	c	c	c	Teesta Valley Forest	45
c	c	c	c	c	c	c	c	1	c	c	c	c	1	c	c	c	Lapchu Tea Garden	46
c	c	c	c	c	c	c	c	1	c	c	c	c	1	c	c	c	Peshok Tea Garden	47
c	c	c	c	c	c	c	a	b	c	c	b	b	b	b	c	c	Bara Mungwa	48
c	c	c	c	c	c	c	b	b	b	c	b	b	b	b	b	b	Chhota Mungwa	49
c	c	c	c	c	c	c	1	a	c	c	c	c	b	a	c	c	Takling Khasmahal	50
c	c	c	c	c	c	c	a	1	c	c	c	c	b	1	c	c	Soriang Khasmahal	51
c	c	c	c	c	c	c	a	a	b	b	c	c	a	a	c	c	Chegra Khasmahal	52
c	c	c	c	c	c	c	b	b	b	c	b	b	b	b	b	b	Kolbong Khasmahal	53
						c	a	a	a	a	a	a	a	a	a	a	Rayak Khasmahal	54
						c	a	1	a	a	a	a	a	a	a	a	Lingding Khasmahal	55
c	c	c	c	c	c	c		a	1	2	1	1	1	1	1	1	Hum Tukdah Khasmahal	56
c	c	c	c	c	c	c	b	1	b	c	c	c	b	b	b	b	Tukdah Forest	57
c	c	c	c	c	c	c	c	c	c	c	c	c	c	c	c	c	Lapchu Khasmahal	58
c	c	c	c	c	c	c	1	1	1	c	c	c	c	c	c	c	Singringtam	59
c	c	c	c	c	c	c	b	1	1	c		c	c	c	c	1	Manedara	60
c	c	c	c	c	c	c	b	1	c	c	c	c	b	b	c	c	Tukdah	61
c	c	c	c	c	c	c	a	a	b	c	c	b	c	c		b	Tukdh Tea Garden	62
c	c	c	c	c	c	c	b	1	b	c	c	c	c	1		1	Dawaipani	63
c	c	c	c	c	c	c	1	1	b	b	b	b	c	1		c	Pubong Khasmahal	64
c	c	c	c	c	c	c	a	1	a	a	a	a	a	a	c	a	Rangli Rangliot Tea Garden	65
c	c	c	c	c	c	c	b	a	c	c	b	c	b	c	c	b	Gielie Tea Garden	66
c	c	c	c	c	c	c	b	b	a	c	c	b	a	c	c	c	Teesta Valley Tea Garden	67
c	c	c	c	c	c	c	b	1	c	c	c	c	1	c	c	c	Pumong Tea Garden	68
c	c	c	c	c	c	c	a	1	c	c	c	c	c	c	c	c	Reshop Bazar	69
c	c	c	c	c	c	c	c	1	c	c	c	c	b	c	c	c	Labda Khasmahal	70
c	c	c	c	c	c	c	b	c	b	c	c	b	b	1	c	c	Mangpu Cinchona Plantation	71
c	c	c	c	c	c	c	1	1	c	c	c	c	1	c	c	c	Rong Chong Khasmahal	72
<b>0</b>	<b>0</b>	<b>0</b>	<b>0</b>	<b>0</b>	<b>0</b>	<b>0</b>	<b>4</b>	<b>15</b>	<b>3</b>	<b>2</b>	<b>1</b>	<b>1</b>	<b>7</b>	<b>4</b>	<b>0</b>	<b>3</b>	<b>: Block T O T A L</b>	

Serial Number	Name of Village	Number of Non-Government Medical Amenities available.							Availability of drinking water - Yes / No							
		Charitable non Govt. hospital/Nursing home.	Medical practitioner with MBBS Degree	Medical practitioner with other degree	Medical practitioner with no degree	Traditional practitioner and faith healer	Medicine Shop	Others	Tap water (Treated/Untreated)	Well water (Covered / Uncovered well)	Hand Pump	Tube wells / Bore well	Spring	River / Canal	Tank / Pond / Lake	Others
1	2	32	33	34	35	36	37	38	39	40	41	42	43	44	45	46

44	Kambal Tea Garden	0	0	0	0	0	0	0	0	Yes	No	No	No	Yes	Yes	Yes	No
45	Teesta Valley Forest	0	0	0	0	0	0	0	0	Yes	No	No	No	No	No	No	No
46	Lapchu Tea Garden	0	0	0	1	0	0	0	0	No	No	No	No	Yes	No	No	No
47	Peshok Tea Garden	0	0	0	0	0	0	0	0	No	No	No	No	Yes	No	No	No
48	Bara Mungwa	0	0	0	0	0	0	0	0	No	No	No	No	No	Yes	No	No
49	Chhota Mungwa	0	0	0	0	0	0	0	0	Yes	No	No	No	Yes	No	No	No
50	Takling Khasmahal	0	0	0	0	0	0	0	0	No	No	No	No	Yes	No	No	No
51	Soriang Khasmahal	0	0	0	0	0	0	0	0	Yes	No	No	No	Yes	No	No	No
52	Chegra Khasmahal	0	0	0	0	0	0	0	0	No	No	No	No	Yes	No	No	No
53	Kolbong Khasmahal	0	0	0	0	0	0	0	0	Yes	No	No	No	Yes	No	No	No
54	Rayak Khasmahal	0	0	0	0	0	0	0	0	Yes	No	No	No	No	No	No	No
55	Lingding Khasmahal	0	0	0	0	0	0	0	0	Yes	No	No	No	No	No	No	No
56	Hum Tukdah Khasmahal	0	0	0	0	0	0	2	0	Yes	No	No	No	Yes	No	No	No
57	Tukdah Forest	0	0	0	0	0	0	0	0	Yes	No	No	No	Yes	No	No	No
58	Lapchu Khasmahal	0	0	0	0	0	0	0	0	No	No	No	No	Yes	No	No	No
59	Singringtam	0	0	0	0	0	0	0	0	Yes	No	No	No	Yes	No	No	No
60	Manedara	0	0	0	0	0	0	0	0	No	No	No	No	Yes	No	No	No
61	Tukdah	0	0	0	1	0	0	0	0	No	No	No	No	Yes	No	No	No
62	Tukdh Tea Garden	0	0	0	1	0	0	0	0	No	No	No	No	Yes	No	No	No
63	Dawaipani	0	0	0	0	0	0	0	0	No	No	No	No	Yes	No	No	No
64	Pubong Khasmahal	0	0	0	0	0	0	0	0	Yes	No	No	No	Yes	No	No	No
65	Rangli Rangliot Tea Garden	0	1	0	0	0	0	0	0	Yes	No	No	No	Yes	No	No	No
66	Gielie Tea Garden	0	0	0	0	0	0	0	0	Yes	No	No	No	No	No	No	Yes
67	Teesta Valley Tea Garden	0	0	0	0	0	0	1	0	No	No	No	No	Yes	No	No	Yes
68	Pumong Tea Garden	0	0	0	1	0	1	0	0	Yes	No	No	No	No	Yes	No	No
69	Reshop Bazar	0	0	0	0	0	0	0	0	Yes	No	No	No	Yes	Yes	No	No
70	Labda Khasmahal	0	0	0	0	2	0	0	0	Yes	No	No	No	Yes	No	No	No
71	Mangpu Cinchona Plantation	0	0	0	0	0	0	0	0	Yes	No	No	No	Yes	No	No	No
72	Rong Chong Khasmahal	0	0	0	0	1	3	0	0	Yes	No	No	No	Yes	Yes	No	No
<b>Block T O T A L :</b>		<b>0</b>	<b>1</b>	<b>0</b>	<b>4</b>	<b>3</b>	<b>7</b>	<b>0</b>	<b>18</b>	<b>0</b>	<b>0</b>	<b>0</b>	<b>23</b>	<b>5</b>	<b>1</b>	<b>2</b>	

Availability of toilet & others Yes / No				Communication and transport facilities (If amenities available code -Yes is given except for Village Pin Code ,If not available within the village , the distance range code viz; a for < 5 Kms, b for 5-10 Kms and c for 10+ kms of nearest place where facility is available is given).								
Community toilet including bath.	Community toilet excluding bath.	Rural sanitary mart or sanitary hardware outlet available near the village.	Community bio- gas or recycle of waste for productive use.	Post office(PO)	Sub post office (SPO)	Post & Telegraph office (P&TO)	Village Pin Code	Telephones (Land lines)	Public call office (PCO)	Mobile phone coverage	Name of Village	Serial Number
47	48	49	50	51	52	53	54	55	56	57	2	1

No	No	No	No	c	b	c	734213	c	b	b	Kambal Tea Garden	44
No	No	No	No	c	c	c	734226	b	b	Yes	Teesta Valley Forest	45
No	No	No	No	c	Yes	c	734213	c	c	Yes	Lapchu Tea Garden	46
No	No	No	No	c	Yes	c	734312	c	c	Yes	Peshok Tea Garden	47
No	No	No	No	a	a	a	734429	a	c	Yes	Bara Mungwa	48
No	No	No	No	a	a	a	734222	c	a	Yes	Chhota Mungwa	49
No	No	No	No	b	Yes	b	734312	b	b	Yes	Takling Khasmahal	50
No	No	No	No	b	Yes	b	734312	b	b	Yes	Soriang Khasmahal	51
No	No	No	No	c	a	c	734312	c	c	Yes	Chegra Khasmahal	52
No	No	Yes	No	b	a	c	734222	b	b	Yes	Kolbong Khasmahal	53
No	No	No	No	c	a	c	734213	Yes	a	Yes	Rayak Khasmahal	54
No	No	No	No	b	a	c	734222	c	c	Yes	Lingding Khasmahal	55
No	Yes	No	No	a	Yes	c	734222	Yes	Yes	Yes	Hum Tukdah Khasmahal	56
No	No	No	No	b	b	c	734222	Yes	c	Yes	Tukdah Forest	57
No	No	No	No	a	a	c	734313	c	c	c	Lapchu Khasmahal	58
No	No	No	No	c	b	c	734213	b	b	b	Singringtam	59
No	No	No	No	b	Yes	c	734213	c	Yes	Yes	Manedara	60
No	No	No	No	b	Yes	b	734222	c	c	Yes	Tukdah	61
No	No	No	No	c	Yes	c	734313	b	c	Yes	Tukdh Tea Garden	62
No	No	No	No	b	b	c	734213	a	Yes	Yes	Dawaipani	63
No	No	No	No	b	b	c	734222	b	c	Yes	Pubong Khasmahal	64
No	No	No	No	c	Yes	c	734226	Yes	Yes	Yes	Rangli Rangliot Tea Garden	65
No	Yes	No	No	c	a	c	734226	b	Yes	Yes	Gielie Tea Garden	66
No	No	No	No	c	Yes	c	734226	b	a	Yes	Teesta Valley Tea Garden	67
No	No	No	No	c	c	c	734226	b	a	Yes	Pumong Tea Garden	68
No	No	No	No	Yes	Yes	c	734313	Yes	Yes	Yes	Reshop Bazar	69
No	No	No	No	c	b	c	734313	b	c	Yes	Labda Khasmahal	70
No	No	No	No	b	b	b	734313	b	b	Yes	Mangpu Cinchona Plantation	71
No	No	No	No	Yes	Yes	c	734008	Yes	Yes	Yes	Rong Chong Khasmahal	72
<b>0</b>	<b>2</b>	<b>1</b>	<b>0</b>	<b>2</b>	<b>12</b>	<b>0</b>	<b>29</b>	<b>6</b>	<b>7</b>	<b>26</b>	<b>: Block TOTAL</b>	

Communication and transport facilities (If amenities available code -Yes is given except for Village Pin Code ,If not available within the village , the distance range code viz; a for < 5 Kms, b for 5-10 Kms and c for 10+ kms of nearest place where facility is available is given).												Village connected to highway (If amenities available code viz; a for < 5 Kms, b for 5-10 Kms and c for 10+ kms of nearest place where facility is available is given).				
Serial Number	Name of Village	Internet cafes/ Common service centre (CSC)	Private courier facility	Bus service (Public & Private)	Railway stations	Auto/Modified Autos	Taxis and Vans	Tractors	Cycle-pulled rickshaws(Manual & Machine driven)	Carts driven by animals	Sea /River ferry service	Connected to national highway(NH)	Connected to state highway(SH)	Connected to major district road (MDR)	Connected to others district road	Pucca roads
1	2	58	59	60	61	62	63	64	65	66	67	68	69	70	71	72
44	Kambal Tea Garden	c	c	b	c	c	Yes	c	c	c	c	c	b	c	Yes	Yes
45	Teesta Valley Forest	c	c	Yes	c	c	Yes	c	c	c	c	a	Yes		Yes	Yes
46	Lapchu Tea Garden	c	c	b	c	c	Yes	c	c	c	c	c	Yes	b	b	b
47	Peshok Tea Garden	c	c	c	c	c	Yes	c	c	c	c	b	Yes		b	Yes
48	Bara Mungwa	c	c	c	c	c	Yes	c	c	c	c	b	b	b	Yes	a
49	Chhota Mungwa	c	a	Yes	c	c	Yes	c	c	c	c	c	c	a	Yes	a
50	Takling Khasmahal	c	b	a	c	c	b	c	c	c	c	b	b	b	Yes	Yes
51	Soriang Khasmahal	c	b	b	c	c	b	c	c	c	c	b	b	b	Yes	Yes
52	Chegra Khasmahal	c	c	c	c	c	c	c	c	c	c	c	c	b	Yes	Yes
53	Kolbong Khasmahal	b	c	Yes	c	c	Yes	c	c	c	c	c	c			Yes
54	Rayak Khasmahal	a	c	Yes	c	c	Yes	c	c	c	c	c	c		Yes	a
55	Lingding Khasmahal	c	c	b	c	c	Yes	c	c	c	c	c	c	a	a	a
56	Hum Tukdah Khasmahal	c	c	Yes	c	c	Yes	c	c	c	c	c	c	c	c	Yes
57	Tukdah Forest	c	c	Yes	c	c	Yes	c	c	c	c	c	Yes	Yes	c	b
58	Lapchu Khasmahal	c	c	c	c	c	Yes	c	c	c	c	c	b		Yes	a
59	Singringtam	c	c	b	c	c	Yes	c	c	c	c	c	b	c	Yes	Yes
60	Manedara	c	c	b	c	c	Yes	c	c	c	c	c	c	c	Yes	Yes
61	Tukdah	c	c	b	c	c	Yes	c	c	c	c		Yes		b	Yes
62	Tukdh Tea Garden	c	c	c	c	c	Yes	c	c	c	c	a	Yes	b	b	Yes
63	Dawaipani	c	c	a	c	c	Yes	c	c	c	c	c	Yes	c	Yes	a
64	Pubong Khasmahal	c	c	b	c	c	Yes	c	c	c	c	c	c	c	Yes	Yes
65	Rangli Rangliot Tea Garden	c	c	Yes	c	c	Yes	c	c	c	c	b	c	Yes	Yes	Yes
66	Gielie Tea Garden	c	c	b	c	c	Yes	c	c	c	c	b	c	Yes	a	Yes
67	Teesta Valley Tea Garden	c	c	Yes	c	c	Yes	c	c	c	c	a	b	Yes		Yes
68	Pumong Tea Garden	c	c	a	c	c	Yes	Yes	c	c	c	c	c	c	Yes	Yes
69	Reshop Bazar	c	c	Yes	c	c	Yes	c	c	c	c	c	b	b	b	Yes
70	Labda Khasmahal	c	c	b	c	c	Yes	c	c	c	c	c	b	c	c	b
71	Mangpu Cinchona Plantation	c	c	b	c	c	Yes	c	c	c	c	c	Yes	c		a
72	Rong Chong Khasmahal	c	c	Yes	c	c	Yes	c	c	c	c	c	b	b	b	Yes
<b>Block T O T A L :</b>		<b>0</b>	<b>0</b>	<b>10</b>	<b>0</b>	<b>0</b>	<b>26</b>	<b>1</b>	<b>0</b>	<b>0</b>	<b>0</b>	<b>0</b>	<b>8</b>	<b>4</b>	<b>15</b>	<b>19</b>

ys,village roads, banks & credit societies  
 :-Yes is given, If not available within the  
 code viz; a for < 5 Kms, b for 5-10 Kms  
 place where facility is available is given).

Availability of miscellaneous facilities (If amenities available code -Yes is given, If not  
 available within the village , the distance range code viz; a for < 5 Kms, b for 5-10 Kms  
 and c for 10+ kms of nearest place where facility is available is given).

Kutchcha roads	Water bounded macadam(WBM) roads	Navigable waterway (river/canal)(NW)	Footpaths (FP)	Commercial & Co-operative Banks	ATM	Agricultural Credit Societies	Self-Help Group (SHG)	Public distribution system (PDS) shop	Mandis / Regular market	Weekly Haat	Agricultural marketing society	Integrated Child Development Scheme (Nutritional Centres)	Anganwadi Centre (Nutritional Centres)	Others (Nutritional Centres)	Name of Village	Serial Number
73	74	75	76	77	78	79	80	81	82	83	84	85	86	87	2	1

Yes	c	c	Yes	c	c	c	Yes	Yes	c	Yes	c	Yes	Yes	Yes	Kambal Tea Garden	44
a			Yes	b	c	c	Yes	a	c	c	c	c	Yes	Yes	Teesta Valley Forest	45
Yes	b	c	Yes	c	c	c	Yes	Yes	c	c	c	Yes	Yes	Yes	Lapchu Tea Garden	46
Yes		c	Yes	c	c	c	Yes	Yes	c	c	c	Yes	Yes	Yes	Peshok Tea Garden	47
Yes			a	b	c	c	Yes	Yes	c	c	Yes	Yes	Yes	Yes	Bara Mungwa	48
Yes			b	a	c	c	Yes	Yes	c	c	Yes	Yes	Yes	Yes	Chhota Mungwa	49
Yes	b		b	b	c	c	Yes	Yes	c	b	c	c	Yes	Yes	Takling Khasmahal	50
Yes	b		a	b	b	c	Yes	Yes	c	b	c	c	Yes	Yes	Soriang Khasmahal	51
Yes	c		Yes	Yes	c	c	Yes	Yes	c	c	c	c	Yes	Yes	Chegra Khasmahal	52
a			a	b	c	c	Yes	a	c	b	Yes	Yes	Yes	Yes	Kolbong Khasmahal	53
Yes			Yes	a	c	c	Yes	Yes	c	a	Yes	b	Yes	Yes	Rayak Khasmahal	54
a			Yes	b	c	Yes	Yes	a	c	b	Yes	b	Yes	Yes	Lingding Khasmahal	55
Yes	c	c	Yes	Yes	c	Yes	Yes	Yes	c	Yes	c	Yes	Yes	Yes	Hum Tukdah Khasmahal	56
a			a		c	c	Yes	Yes	Yes	Yes	b	c	b	Yes	Tukdah Forest	57
Yes	a	a	Yes	c	c	c	Yes	Yes	c	c	c	Yes	Yes	Yes	Lapchu Khasmahal	58
Yes	c	c	Yes	c	c	Yes	Yes	Yes	c	Yes	Yes	Yes	Yes	Yes	Singringtam	59
Yes			a	c	c	c	Yes	Yes	c	c	Yes	Yes	Yes	Yes	Manedara	60
Yes	b	b	Yes	c	c	c	Yes	Yes	c	b	c	Yes	Yes	Yes	Tukdah	61
Yes			Yes	c	c	c	Yes	c	c	Yes	c	Yes	Yes	Yes	Tukdh Tea Garden	62
Yes	c	c	a	c	c	c	Yes	Yes	c	c	Yes	Yes	Yes	Yes	Dawaipani	63
Yes			Yes	b	c	Yes	Yes	b	c	b	Yes	b	Yes	Yes	Pubong Khasmahal	64
Yes	c	c	Yes	a	c	c	Yes	Yes	c	c	c	Yes	Yes	Yes	Rangli Rangliot Tea Garden	65
Yes			Yes	b	c	c	Yes	Yes	c	c	c	a	Yes	Yes	Gielie Tea Garden	66
Yes			Yes	b	c	c	Yes	Yes	c	Yes	c	b	Yes	Yes	Teesta Valley Tea Garden	67
Yes	Yes		Yes	Yes	c	c	Yes	Yes	c	b	c	Yes	Yes	Yes	Pumong Tea Garden	68
Yes	Yes		Yes	c	c	Yes	Yes	Yes	c	c	c	Yes	Yes	Yes	Reshop Bazar	69
Yes			Yes	c	c	c	Yes	Yes	c	c	c	Yes	Yes	Yes	Labda Khasmahal	70
Yes			Yes	b	c	c	Yes	Yes	c	c	c	Yes	Yes	Yes	Mangpu Cinchona Plantation	71
Yes	Yes		Yes	c	c	Yes	Yes	Yes	c	b	c	Yes	Yes	Yes	Rong Chong Khasmahal	72
<b>25</b>	<b>3</b>	<b>0</b>	<b>21</b>	<b>3</b>	<b>0</b>	<b>6</b>	<b>29</b>	<b>24</b>	<b>1</b>	<b>5</b>	<b>9</b>	<b>19</b>	<b>29</b>	<b>29</b>	<b>: Block T O T A L</b>	

Availability of miscellaneous facilities (If amenities available code -Yes is given, If not available within the village , the distance range code viz; a for < 5 Kms, b for 5-10 Kms and c for 10+ kms of nearest place where facility is available is given).												Availability of electricity (Yes/No)			
Serial Number	Name of Village	ASHA (Accredited Social Health Activist)	Community centre with/without TV	Sports Field,	Sports Club / Recreation Centre	Cinema / Video Hall	Public Library	Public Reading Room	Newspaper Supply	Assembly Polling station	Birth & Death Registration Office	Power Supply for Domestic Use (ED)	Power Supply for Agricultural Use (EAG)	Power Supply for Commercial Use (EC)	Power Supply for All Uses (EA)
1	2	88	89	90	91	92	93	94	95	96	97	98	99	100	101

44	Kambal Tea Garden	Yes	Yes	a	c	c	b	Yes	c	Yes	a	Yes	No	Yes	No
45	Teesta Valley Forest	Yes	Yes	Yes	c	c	b	c	Yes	Yes	a	Yes	No	No	No
46	Lapchu Tea Garden	c	c	Yes	c	c	Yes	c	c	Yes	a	Yes	No	Yes	No
47	Peshok Tea Garden	c	c	Yes	c	c	b	c	b	Yes	b	Yes	No	No	No
48	Bara Mungwa	Yes	Yes	Yes	c	c	a	Yes	Yes	Yes	Yes	Yes	No	No	No
49	Chhota Mungwa	Yes	Yes	Yes	c	c	b	Yes	Yes	Yes	Yes	Yes	No	No	No
50	Takling Khasmahal	Yes	b	Yes	c	c	a	c	b	Yes	a	Yes	No	No	No
51	Soriang Khasmahal	Yes	Yes	Yes	c	c	Yes	Yes	b	Yes	Yes	Yes	No	No	No
52	Chegra Khasmahal	Yes	a	Yes	c	c	a	c	c	Yes	a	Yes	No	No	No
53	Kolbong Khasmahal	Yes	Yes	Yes	c	c	b	Yes	Yes	Yes	a	Yes	No	No	No
54	Rayak Khasmahal	Yes	Yes	Yes	c	c	b	Yes	Yes	Yes	a	Yes	No	No	No
55	Lingding Khasmahal	Yes	Yes	Yes	c	c	b	Yes	Yes	Yes	b	Yes	No	No	No
56	Hum Tukdah Khasmahal	c	Yes	c	c	c	Yes	c	Yes	Yes	Yes	Yes	No	Yes	No
57	Tukdah Forest	Yes	Yes	Yes	c	c	b	Yes	Yes	Yes	Yes	Yes	No	No	No
58	Lapchu Khasmahal	c	c	Yes	c	c	b	c	c	Yes	b	Yes	No	No	No
59	Singringtam	Yes	Yes	Yes	c	c	Yes	Yes	Yes	Yes	Yes	Yes	No	No	No
60	Manedara	Yes	Yes	Yes	c	c	Yes	Yes	c	Yes	Yes	Yes	No	No	No
61	Tukdah	c	c	Yes	c	c	Yes	c	c	Yes	Yes	Yes	No	No	No
62	Tukdh Tea Garden	Yes	Yes	Yes	c	c	a	Yes	Yes	Yes	a	Yes	Yes	Yes	Yes
63	Dawaipani	Yes	Yes	Yes	c	c	Yes	Yes	c	Yes	Yes	Yes	No	No	No
64	Pubong Khasmahal	Yes	Yes	Yes	c	c	b	c	c	Yes	Yes	Yes	No	No	No
65	Rangli Rangliot Tea Garden	Yes	Yes	Yes	c	c	a	c	Yes	Yes	a	Yes	No	No	No
66	Gielie Tea Garden	Yes	Yes	Yes	c	c	Yes	Yes	Yes	Yes	Yes	Yes	No	Yes	No
67	Teesta Valley Tea Garden	Yes	Yes	a	c	c	a	Yes	Yes	Yes	Yes	Yes	No	Yes	No
68	Pumong Tea Garden	Yes	Yes	a	c	Yes	Yes	Yes	Yes	Yes	b	Yes	Yes	Yes	Yes
69	Reshop Bazar	c	Yes	a	c	c	b	Yes	Yes	Yes	Yes	Yes	Yes	Yes	Yes
70	Labda Khasmahal	Yes	c	Yes	c	c	b	Yes	Yes	Yes	a	Yes	No	No	No
71	Mangpu Cinchona Plantation	Yes	Yes	c	c	c	a	c	Yes	Yes	Yes	Yes	No	No	No
72	Rong Chong Khasmahal	c	Yes	Yes	c	c	a	b	Yes	Yes	Yes	Yes	Yes	Yes	Yes
<b>Block T O T A L :</b>		<b>22</b>	<b>22</b>	<b>23</b>	<b>0</b>	<b>1</b>	<b>9</b>	<b>17</b>	<b>18</b>	<b>29</b>	<b>15</b>	<b>29</b>	<b>4</b>	<b>9</b>	<b>4</b>

Nearest Town		Land Use							
		Area under different types of land use (in hectares rounded up to one decimal place)							
Name	Distance range code i.e. a for < 5 Kms, b for 5-10 Kms and c for 10+ kms .	Forests	Area under Non-agricultural Uses	Barren and Un-cultivable land	Permanent Pastures and Other Grazing Lands	Land Under Miscellaneous Tree Crops etc.	Culturable Waste Land	Name of Village	Serial Number
102	103	104	105	106	107	108	109	2	1

DARJEELING	c	0	408.6	0	0	0	115.2	Kambal Tea Garden	44
DARJEELING	c	5351	62.9	0	0	0	0	Teesta Valley Forest	45
DARJEELING	c	151.1	100	0	0	0	0.2	Lapchu Tea Garden	46
DARJEELING	c	400	77	0	0	0	5	Peshok Tea Garden	47
KALIMPONG	c	37	23.9	0	0	0	0	Bara Mungwa	48
DARJEELING	c	80	21	0	0	0	0	Chota Mungwa	49
KALIMPONG	c	5	66.9	0	0	0	0	Takling Khasmahal	50
DARJEELING	c	4.1	25.1	0	0	0	20.2	Soriang Khasmahal	51
DARJEELING	c	0.5	55	0	0	0	36	Chegra Khasmahal	52
DARJEELING	c	10.5	30	0	0	0	10	Kolbong Khasmahal	53
DARJEELING	c	2.2	2	0	0	0	0	Rayak Khasmahal	54
DARJEELING	c	5	6	0	0	0	0	Lingding Khasmahal	55
DARJEELING	c	10	39.9	0	0	0	9.3	Hum Tukdah Khasmahal	56
DARJEELING	c	398	25.7	0	0	0	4.1	Tukdah Forest	57
DARJEELING	c	34.8	15.7	0	0	0	5.6	Lapchu Khasmahal	58
DARJEELING	c	0	35.8	0	0	0	15.4	Singringtam	59
DARJEELING	c	37	14.7	0	0	0	14	Manedara	60
DARJEELING	c	100	98.9	0	0	0	5.9	Tukdah	61
DARJEELING	c	0	163.9	0	0	0	12.2	Tukdh Tea Garden	62
DARJEELING	c	8	29.8	0	0	0	18.3	Dawaipani	63
DARJEELING	c	12.5	14.9	0	0	0	11	Pubong Khasmahal	64
DARJEELING	c	9	120.5	0	0	0	6.8	Rangli Rangliot Tea Garden	65
DARJEELING	c	53	143.8	0	0	0	12	Gielie Tea Garden	66
DARJEELING	c	49	189.8	0	0	0	55	Teesta Valley Tea Garden	67
DARJEELING	c	0	232.3	0	0	0	66	Pumong Tea Garden	68
DARJEELING	c	0	2.4	0	0	0	0.4	Reshop Bazar	69
DARJEELING	c	30	49.4	0	0	0	8.1	Labda Khasmahal	70
DARJEELING	c	1050.2	100.6	0	0	0	7255	Mangpu Cinchona Plantation	71
KALIMPONG	c	0	20.7	0	0	0	0.6	Rong Chong Khasmahal	72
<b>0</b>	<b>0</b>	<b>7837.9</b>	<b>2177.2</b>	<b>0</b>	<b>0</b>	<b>0</b>	<b>7686.3</b>	<b>: Block T O T A L</b>	

Land Use											
Area under different types of land use (in hectares rounded up to one decimal place)							Area irrigated by source (in hectare).				
Serial Number	Name of Village	Fallow lands other than current fallows	Current Fallows	Net Area Sown	Total Irrigated Land Area	Total Un-irrigated Land Area	Canals ( C )	Wells/Tube-wells(W/TW)	Tanks/Lakes(T/L)	Water Falls(WF)	Others(O)
1	2	110	111	112	113	114	115	116	117	118	119
44	Kambal Tea Garden	0	0	216	131	85	51	0	0	0	80
45	Teesta Valley Forest	0	0	0	0	0	0	0	0	0	0
46	Lapchu Tea Garden	0	0	23.9	23.9	0	23.9	0	0	0	0
47	Peshok Tea Garden	0	0	541.1	41.1	500	38.1	0	0	0	3
48	Bara Mungwa	0	0	168.1	65	103.1	65	0	0	0	0
49	Chhota Mungwa	0	0	102.6	32.6	70	12	0	0	0	20.6
50	Takling Khasmahal	0	0	158	55.8	102.1	3.7	0	0	3.7	48.4
51	Soriang Khasmahal	0	0	154.9	68.8	86.1	5.7	0	0	2.5	60.6
52	Chegra Khasmahal	0	0	275.6	70.6	205	2.9	0	0	2.9	64.8
53	Kolbong Khasmahal	0	0	109	4	105	4	0	0	0	0
54	Rayak Khasmahal	0	0	21.4	3.7	17.7	0	0	0	2	1.7
55	Lingding Khasmahal	0	0	144.8	104.8	40	5.8	0	0	10	89
56	Hum Tukdah Khasmahal	0	0	129.9	10	119.9	0	0	0	0	10
57	Tukdah Forest	0	0	329.4	15	314.4	0	0	0	0	15
58	Lapchu Khasmahal	0	0	54	0	54	0	0	0	0	0
59	Singringtam	0	0	78.7	44	34.7	0	0	0	0	44
60	Manedara	0	0	273	141	132	0	0	0	0	141
61	Tukdah	0	0	206	22	184	0	0	0	0	22
62	Tukdh Tea Garden	0	0	446.3	446.3	0	0	0	0	0	446.3
63	Dawaipani	0	0	115.8	85	30.8	0	0	0	0	85
64	Pubong Khasmahal	0	0	221	105	116	0	0	0	0	105
65	Rangli Rangliot Tea Garden	0	0	276	20	256	0	0	0	10	10
66	Gielie Tea Garden	0	0	279.3	41	238.3	0	0	0	0	41
67	Teesta Valley Tea Garden	0	0	466.2	115	351.2	0	0	0	0	115
68	Pumong Tea Garden	0	0	783	78.9	704.1	0	0	0	0	78.9
69	Reshop Bazar	0	0	0	0	0	0	0	0	0	0
70	Labda Khasmahal	0	0	219	30	189	0	0	0	0	30
71	Mangpu Cinchona Plantation	0	0	3767.6	201.6	3566	0	0	0	0	201.6
72	Rong Chong Khasmahal	0	0	36.8	2	34.7	0	0	0	0	2
<b>Block T O T A L :</b>		<b>0</b>	<b>0</b>	<b>9597.4</b>	<b>1958.1</b>	<b>7639.1</b>	<b>212.1</b>	<b>0</b>	<b>0</b>	<b>31.1</b>	

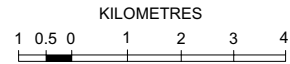


Name of three most important commodities manufactured			Name of Village	Serial Number
First	Second	Third		
120	121	122	2	1

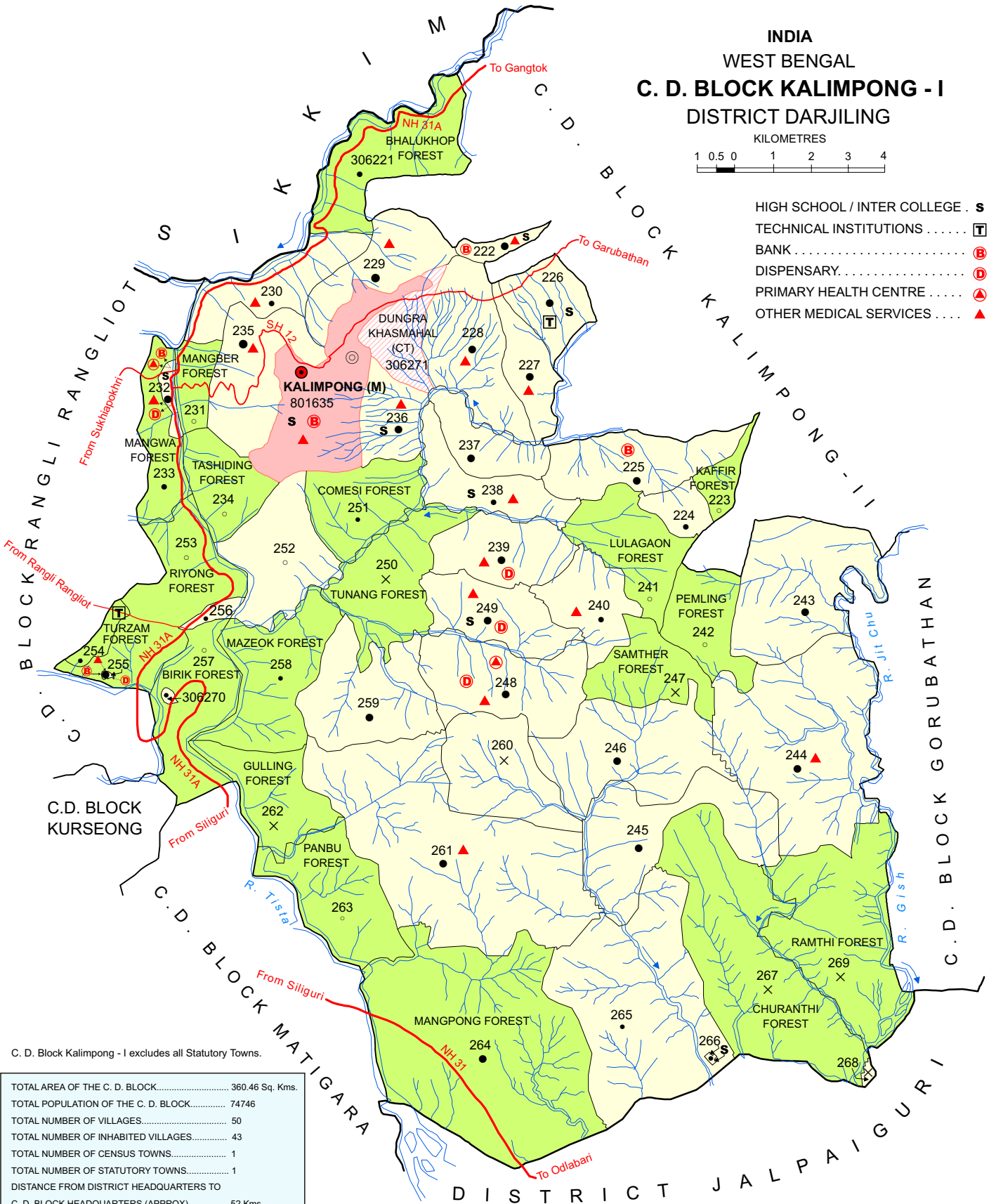
Tea Leafs Production	Kambal Tea Garden	44	
	Teesta Valley Forest	45	
	Lapchu Tea Garden	46	
	Peshok Tea Garden	47	
	Bara Mungwa	48	
	Chhota Mungwa	49	
	Takling Khasmahal	50	
	Soriang Khasmahal	51	
	Chegra Khasmahal	52	
	Kolbong Khasmahal	53	
	Rayak Khasmahal	54	
	Lingding Khasmahal	55	
	Iron Grill	Hum Tukdah Khasmahal	56
		Tukdah Forest	57
Lapchu Khasmahal		58	
Singringtam		59	
Manedara		60	
Tukdah		61	
Tukdh Tea Garden		62	
Tea Processing	Dawaipani	63	
	Pubong Khasmahal	64	
	Rangli Rangliot Tea Garden	65	
	Gielie Tea Garden	66	
	Teesta Valley Tea Garden	67	
	Pumong Tea Garden	68	
	Reshop Bazar	69	
Medicine	Labda Khasmahal	70	
	Mangpu Cinchona Plantation	71	
	Rong Chong Khasmahal	72	
<b>: Block T O T A L</b>			



INDIA  
WEST BENGAL  
**C. D. BLOCK KALIMPONG - I**  
DISTRICT DARJILING



- HIGH SCHOOL / INTER COLLEGE . . . . . **S**
- TECHNICAL INSTITUTIONS . . . . . **T**
- BANK . . . . . **B**
- DISPENSARY . . . . . **D**
- PRIMARY HEALTH CENTRE . . . . . **A**
- OTHER MEDICAL SERVICES . . . . . **▲**



C. D. Block Kalimpong - I excludes all Statutory Towns.

TOTAL AREA OF THE C. D. BLOCK.....	360.46 Sq. Kms.
TOTAL POPULATION OF THE C. D. BLOCK.....	74746
TOTAL NUMBER OF VILLAGES.....	50
TOTAL NUMBER OF INHABITED VILLAGES.....	43
TOTAL NUMBER OF CENSUS TOWNS.....	1
TOTAL NUMBER OF STATUTORY TOWNS.....	1
DISTANCE FROM DISTRICT HEADQUARTERS TO C. D. BLOCK HEADQUARTERS (APPROX).....	52 Kms.

BOUNDARY, STATE. . . . .	—————
„ DISTRICT. . . . .	—————
„ C. D. BLOCK. . . . .	—————
„ VILLAGE WITH MDDS CODE. . . . .	306270
„ RESERVED - FOREST WITH NAME. . . . .	PANBU FOREST

HEADQUARTERS : POLICE STATION, C. D. BLOCK . . . . .	⊙ ●
POPULATION SIZE OF VILLAGES: BELOW 200, 200-499, 500-999, 1000-4999, 5000 AND ABOVE . . . . .	○ ● ● ● ●

UNINHABITED VILLAGE WITH MDDS CODE. . . . .	X 306268
STATUTORY TOWN WITH MDDS CODE. . . . .	801635
CENSUS TOWN WITH MDDS CODE. . . . .	306271
NATIONAL HIGHWAY . . . . .	NH 31A
STATE HIGHWAY. . . . .	SH 12
IMPORTANT METALLED ROADS. . . . .	—————
RIVER AND STREAM . . . . .	~~~~~



## Alphabetical List of Villages

Name of the CD Block : Kalimpong-I

CD Block Code (2011) : 0003

Sl. No.	Name of the Village	PLCN 2001	MDDS PLCN 2011
1	2	3	4
1	Bhalukhop Forest	00007600	306221
2	Bhalukhop Khasmahal	00008500	306229
3	Birik Forest	00011300	306257
4	Bong Khasmahal	00009200	306236
5	Chunabhata Bazar D.I.F.	00012200	306266
6	Churanthi Forest	00012300	306267
7	Comesi Forest	00010700	306251
8	Gulling Forest	00011800	306262
9	Homes St.And Graihms	00007700	306222
10	Icha Khasmahal	00008100	306226
11	Kaffir Forest	00007800	306223
12	Kaffir Khasmahal	00007900	306224
13	Kalimpong Dansong Forest	00008600	306230
14	Kalimpong Khasmahal	00009100	306235
15	Kanke Bong Khasmahal	00008000	306225
16	Lish Catchment Area Forest	00011600	306260
17	Lish Forest	00012100	306265
18	Lulagaon Forest	00009700	306241
19	Lulagaon Khasmahal	00009600	306240
20	Mangber Forest	00008700	306231
21	Mangpong Forest	00012000	306264
22	Mangwa Forest	00008900	306233
23	Mazeok Forest	00011400	306258
24	Nimbong Khasmahal	00010000	306244
25	Nobgaon Khasmahal	00010100	306245
26	Panbu Forest	00011900	306263
27	Paringar Khasmahal	00010200	306246
28	Pemling Forest	00009800	306242
29	Pemling Khasmahal	00009900	306243
30	Pudung Khasmahal	00008200	306227
31	Rambi Bazar D.I.F.	00011100	306255
32	Ramthi Forest	00012500	306269
33	Riayang Railway Station	00011200	306256
34	Ringking Pong Forest	00010800	306252
35	Riyong Forest	00010900	306253
36	Samalbong Khasmahal	00009500	306239
37	Samether Khasmahal	00010400	306248
38	Samther Forest	00010300	306247
39	Sindibong Khasmahal	00008300	306228
40	Singi Khasmahal	00010500	306249
41	Slokbhir Khasmahal	00009400	306238
42	Suntalay Khasmahal	00012600	306270
43	Suruk Khasmahal	00011500	306259
44	Tashiding Forest	00009000	306234
45	Tista Bazar D.I.F.	00008800	306232
46	Tunang Forest	00010600	306250
47	Turzam Forest	00011000	306254
48	Uttar Fulbari Khasmahal	00012400	306268
49	Yang Makum Khasmahal	00011700	306261
50	Yokprintam Khasmahal	00009300	306237

Census of India 2011  
Amenities and Land use

Serial Number	Name of Village	Location code no.	Total area of the village ( in hectares rounded up to one decimal place)	Total population ( 2011 census )	Number of households (2011 census)	Number of educational amenities available in village, the distance range code viz; a for 0-5 kms, b for 5-10 kms, c for 10+ kms of nearest place where facility is available							
						Pre-Primary school (PP)	Primary school (P)	Middle school (M)	Secondary School (S)	Senior Secondary school (SS)	Degree college of arts science & commerce (ASC)	Engineering college(EC)	Medical college (MC)
12	2	3	4	5	6	7	8	9	10	11	12	13	14

Name of District:-Darjiling

Name of CD Block:-Kalimpong -I

73	Bhalukhop Forest	306221	855.9	592	119	2	2	b	b	b	c	c	c
74	Homes St.And Graihms	306222	202.1	3899	863	7	7	1	1	1	b	b	c
75	Kaffir Forest	306223	302.9	15	4	a	a	a	a	c	c	c	c
76	Kaffir Khasmahal	306224	157.2	549	113	4	4	2	c	c	c	c	c
77	Kanke Bong Khasmahal	306225	693.6	1835	347	5	5	b	c	c	c	c	c
78	Icha Khasmahal	306226	527.7	4176	822	11	11	1	1	b	c	c	c
79	Pudung Khasmahal	306227	381.7	2382	532	5	5	1	b	b	b	c	
80	Sindibong Khasmahal	306228	665.7	4606	983	5	4	1	b	b	b	c	c
81	Bhalukhop Khasmahal	306229	690.9	5254	1162	10	10	a	a	a	a	c	c
82	Kalimpong Dansong Forest	306230	186.2	795	171	3	2	b	b	b	c	c	c
83	Mangber Forest	306231	470.6	30	7	1	1	a	a	a	c	c	c
84	Tista Bazar D.I.F.	306232	31	2953	658	4	4	2	1	1	c	c	c
85	Mangwa Forest	306233	467	711	161	2	1	a	a	a	c	c	c
86	Tashiding Forest	306234	598.9	59	12	a	a	a	b	b	b	c	
87	Kalimpong Khasmahal	306235	745.4	8881	1833	10	9	1	a	b	c		
88	Bong Khasmahal	306236	469.8	4220	818	8	8	2	1	a	c	c	c
89	Yokprintam Khasmahal	306237	421.7	1220	235	3	3	1	b	c	c	c	c
90	Slokbhir Khasmahal	306238	559.3	874	166	1	1	1	1	b	c	c	c
91	Samal Bong Khasmahal	306239	529.7	2050	393	5	4	1	a	a	c	c	c
92	Lulagaon Khasmahal	306240	443.5	979	182	3	2	a	a	a	c	c	c
93	Lulagaon Forest	306241	618.8	27	7	1	1	a	a	c	c	c	c
94	Pemling Forest	306242	502.2	187	34	1	1	a	a	c	c	c	
95	Pemling Khasmahal	306243	1032	1726	353	7	7	1	c	c	c	c	c
96	Nimbong Khasmahal	306244	2017	2659	529	4	3	a	b	c	c	c	c
97	Nobgaon Khasmahal	306245	1004.4	1681	311	5	5	c	c	c	c	c	c
98	Paringar Khasmahal	306246	1198.4	2021	371	6	6	1	c	c	c	c	c
99	Samther Forest	306247	497.8	0	0								
100	Samether Khasmahal	306248	933.2	2173	468	5	4	1	b	b	c	c	c
101	Singi Khasmahal	306249	596.1	1565	282	4	3	1	1	1	c	c	c
102	Tunang Forest	306250	767.1	0	0								
103	Comesi Forest	306251	619.6	377	84	2	2	2	b	b	b	b	b
104	Ringking Pong Forest	306252	661.7	10	3		a	a	a	a	a	a	c
105	Riyong Forest	306253	10.5	185	43	1	1	a	c	c	c	c	c
106	Turzam Forest	306254	107.2	406	93	2	2	a	c		c	c	
107	Rambi Bazar D.I.F.	306255	3.2	1000	200	3	3	2	c	c	c	c	c
108	Riayang Railway Station	306256	7	371	83	a	a	a	c	c	c	c	c
109	Birik Forest	306257	515.6	93	24	a	a	a	c	c	c	c	c
110	Mazeok Forest	306258	911	282	53	1	1	b	c	c	c	c	c
111	Suruk Khasmahal	306259	892.1	1764	326	4	4	1	c	c	c	c	c
112	Lish Catchment Area Forest	306260	0	0	0								
113	Yang Makum Khasmahal	306261	2556.2	3350	571	6	6	b	c	c	c	c	c

- Village Directory

(As in 2009)

le. (If not available within the < 5 Kms, b for 5-10 Kms and c cility is available is given).						Number of Medical Amenities available. (If not available within the village , the distance range code viz; a for < 5 Kms, b for 5-10 Kms and c for 10+ kms of nearest place where facility is available is given).						Name of Village	Serial Number					
Management institute (MI)	Polytechnic (Pt)	Vocational training school /ITI	Non-formal training centre (NFTC)	Special school for disabled (SSD)	Others (specify)	Community health centre (CHC)	Primary health centre (PHC)	Primary health sub centre (PHS)	Maternity and child welfare centre (MCWC)	T.B. clinic (TBC)	Hospital-allopathic (HA)			Hospital-alternative medicine (HO)	Dispensary (D)	Veterinary hospital (VH)	Mobile health clinic (MHC)	Family welfare centre (FWC)
15	16	17	18	19	20	21	22	23	24	25	26	27	28	29	30	31	2	1

Location CodeNo:-327

Location CodeNo:-0003

c	c	c	c	c	c	c	b	a	b	c	b	b	b	b	c	c	Bhalukhop Forest	73
b	b	b	b	b	b	b	b	1	b	b	b	b	b	b	b	b	Homes St.And Graihms	74
c	c	c	c	c	c	b	b	c	b	c	c	c	b	c	c	c	Kaffir Forest	75
c	c	c	c	c	c	b	b	c	c	c	c	c	b	c	c	c	Kaffir Khasmahal	76
c	c	c	c	c	c	b	c	c	c	c	c	c	c	c	c	c	Kanke Bong Khasmahal	77
c	c	1	b	c	c	b	b	b	b	b	b	b	1	c	c	c	Icha Khasmahal	78
b	b	c	c	c	c	c	c	1	b	b	b	b	b	b	b	b	Pudung Khasmahal	79
b	c	c	c	b	b	b	b	1	b	b	b	b	b	b	b	b	Sindibong Khasmahal	80
a	c	c	b	a	b	b	2	a	a	a	a	a	a	1	a	a	Bhalukhop Khasmahal	81
c	c	c	c	c	c	c	c	1	b	c	b	b	b	b	c	c	Kalimpong Dansong Forest	82
c	c	c	c	c	c	a	a	a	c	a	a	a	b	a	c	c	Mangber Forest	83
c	c	c	c	c	c	c	1	c	1	c	1	1	1	b	c	c	Tista Bazar D.I.F.	84
c	c	c	c	c	c	c	c	b	a	c	a	a	a	b	c	c	Mangwa Forest	85
b	b	b	b	b	b	c	b	a	b	b	b	b	b	b	b	b	Tashiding Forest	86
1	b	b	b	b	b	c	b	2	b	b	b	a	a	b	b	b	Kalimpong Khasmahal	87
c	c	b	b	c	b	b	2	b	b	b	b	b	b	b	b	b	Bong Khasmahal	88
c	c	c	c	c	c	c	c	a	c	c	c	c	c	c	c	c	Yokprintam Khasmahal	89
c	c	c	c	c	b	b	1	c	c	c	b	c	c	c	c	c	Slokbhir Khasmahal	90
c	c	c	c	c	c	c	c	1	1	c	c	c	1	c	c	c	Samalbong Khasmahal	91
c	c	c	c	c	c	c	c	1	1	c	c	c	b	c	c	c	Lulagaon Khasmahal	92
c	c	c	c	c	b	b	c	c	c	c	c	b	c	c	c	c	Lulagaon Forest	93
c	c	c	c	c	b	b	c	c	c	c	c	b	c	c	c	c	Pemling Forest	94
c	c	c	c	c	c	c	c	b	c	c	c	c	c	c	c	c	Pemling Khasmahal	95
c	c	c	c	c	c	c	c	1	c	c	c	c	c	c	c	c	Nimbong Khasmahal	96
c	c	c	c	c	c	c	c	c	c	c	c	c	c	c	c	c	Nobgaon Khasmahal	97
c	c	c	c	c	c	c	c	c	c	c	c	c	c	c	c	c	Paringar Khasmahal	98
c	c	c	c	c	c	c	c	c	c	c	c	c	c	c	c	c	Samther Forest	99
c	c	c	c	c	c	c	1	1	c	c	c	1	1	c	c	c	Samether Khasmahal	100
c	c	c	c	c	c	c	c	1	1	c	c	c	1	c	c	c	Singi Khasmahal	101
c	c	c	c	c	b	b	b	b	b	b	b	b	b	b	b	b	Tunang Forest	102
c	c	c	c	c	b	b	b	b	b	b	b	b	b	b	b	b	Comesi Forest	103
c	c	a	a	c	a	a	a	a	a	a	a	a	a	a	a	a	Ringking Pong Forest	104
c	c	c	c	c	a	a	a	c	c	c	c	c	a	b	c	c	Riyong Forest	105
c	1	c	c	c	c	c	c	c	c	c	c	c	c	c	c	c	Turzam Forest	106
c	c	c	c	c	c	c	1	1	c	1	1	1	b	c	c	c	Rambi Bazar D.I.F.	107
c	c	c	c	c	c	c	a	a	c	a	a	a	b	c	c	c	Riayang Railway Station	108
c	c	c	c	c	b	b	b	b	c	b	b	b	b	c	c	c	Birik Forest	109
c	c	c	c	c	c	b	b	c	c	c	c	c	c	c	c	c	Mazeok Forest	110
c	c	c	c	c	c	b	b	c	c	c	b	b	c	c	c	c	Suruk Khasmahal	111
c	c	c	c	c	c	b	b	1	c	c	c	c	c	1	c	c	Lish Catchment Area Forest	112
c	c	c	c	c	b	b	1	c	c	c	c	c	c	1	c	c	Yang Makum Khasmahal	113

Serial Number	Name of Village	Number of Non-Government Medical Amenities available.							Availability of drinking water - Yes / No							
		Charitable non Govt. hospital/Nursing home.	Medical practitioner with MBBS Degree	Medical practitioner with other degree	Medical practitioner with no degree	Traditional practitioner and faith healer	Medicine Shop	Others	Tap water (Treated/Untreated)	Well water (Covered / Uncovered well)	Hand Pump	Tube wells / Bore well	Spring	River / Canal	Tank / Pond / Lake	Others
1	2	32	33	34	35	36	37	38	39	40	41	42	43	44	45	46

73	Bhalukhop Forest	0	0	0	0	0	0	0	Yes	No	No	No	Yes	No	No	No
74	Homes St.And Graihms	0	1	2	0	0	0	0	Yes	No	No	No	Yes	No	No	No
75	Kaffir Forest	0	0	0	0	0	0	0	Yes	No	No	No	No	No	No	No
76	Kaffir Khasmahal	0	0	0	1	0	0	0	Yes	No	No	No	Yes	No	No	No
77	Kanke Bong Khasmahal	0	0	0	0	0	0	0	No	No	No	No	Yes	Yes	No	No
78	Icha Khasmahal	0	0	0	0	0	0	0	Yes	No	No	No	Yes	Yes	No	No
79	Pudung Khasmahal	0	0	0	0	0	0	0	No	No	No	No	Yes	No	No	No
80	Sindibong Khasmahal	0	0	0	0	0	0	0	Yes	No	No	No	Yes	No	No	No
81	Bhalukhop Khasmahal	0	0	0	0	5	0	0	Yes	Yes	No	No	Yes	No	No	No
82	Kalimpong Dansong Forest	0	0	0	0	0	0	0	Yes	No	No	No	Yes	Yes	No	No
83	Mangber Forest	0	0	0	0	0	0	0	Yes	No	No	No	Yes	Yes	No	No
84	Tista Bazar D.I.F.	0	0	0	0	0	1	0	No	No	No	No	Yes	Yes	No	No
85	Mangwa Forest	0	0	0	0	0	0	0	No	No	No	No	Yes	No	No	No
86	Tashiding Forest	0	0	0	0	0	0	0	Yes	No	No	No	Yes	Yes	No	No
87	Kalimpong Khasmahal	0	0	0	1	0	0	0	Yes	No	No	No	Yes	Yes	No	No
88	Bong Khasmahal	0	0	0	0	0	0	0	Yes	No	No	No	Yes	No	Yes	No
89	Yokprintam Khasmahal	0	0	0	0	0	0	0	No	No	No	No	Yes	No	No	No
90	Slokbhir Khasmahal	0	0	0	0	5	0	0	Yes	No	No	No	Yes	No	No	No
91	Samalbong Khasmahal	0	0	0	0	0	0	0	Yes	No	No	No	Yes	No	Yes	No
92	Lulagaon Khasmahal	0	0	1	0	0	0	0	Yes	No	No	No	Yes	No	Yes	No
93	Lulagaon Forest	0	0	0	0	0	0	0	Yes	No	No	No	No	No	No	No
94	Pemling Forest	0	0	0	0	0	0	0	Yes	No	No	No	No	No	No	No
95	Pemling Khasmahal	0	0	0	0	2	0	0	Yes	No	No	No	Yes	No	Yes	No
96	Nimbong Khasmahal	0	0	0	0	1	0	0	No	No	No	No	Yes	No	Yes	No
97	Nobgaon Khasmahal	0	0	0	0	0	0	0	Yes	No	No	No	Yes	Yes	Yes	No
98	Paringar Khasmahal	1	0	0	0	0	1	0	Yes	No	No	No	Yes	Yes	Yes	No
99	Samther Forest															
100	Samether Khasmahal	0	0	0	0	0	0	0	Yes	No	No	No	Yes	No	Yes	No
101	Singi Khasmahal	0	0	1	0	0	0	0	Yes	No	No	No	Yes	No	No	No
102	Tunang Forest															
103	Comesi Forest	0	0	0	0	3	0	0	No	No	No	No	Yes	No	No	No
104	Ringking Pong Forest	0	0	0	0	1	0	0	No	No	No	No	Yes	No	No	No
105	Riyong Forest	0	0	0	0	0	0	0	Yes	No	No	No	No	No	No	No
106	Turzam Forest	0	0	0	0	0	0	0	No	No	No	No	No	No	No	No
107	Rambi Bazar D.I.F.	0	0	0	0	0	0	0	No	No	No	No	Yes	No	No	Yes
108	Riayang Railway Station	0	0	0	0	0	0	0	No	No	No	No	No	No	No	No
109	Birik Forest	0	0	0	0	0	0	0	No	No	No	No	No	No	No	No
110	Mazeok Forest	0	0	0	0	0	0	0	No	No	No	No	Yes	No	No	No
111	Suruk Khasmahal	0	0	0	0	0	0	0	Yes	No	No	No	Yes	No	No	No
112	Lish Catchment Area Forest															
113	Yang Makum Khasmahal	0	0	0	0	0	0	0	Yes	No	No	No	Yes	Yes	No	No



Availability of toilet & others Yes / No				Communication and transport facilities (If amenities available code -Yes is given except for Village Pin Code ,If not available within the village , the distance range code viz; a for < 5 Kms, b for 5-10 Kms and c for 10+ kms of nearest place where facility is available is given).								
Community toilet including bath.	Community toilet excluding bath.	Rural sanitary mart or sanitary hardware outlet available near the village.	Community bio- gas or recycle of waste for productive use.	Post office(PO)	Sub post office (SPO)	Post & Telegraph office (P&TO)	Village Pin Code	Telephones (Land lines)	Public call office (PCO)	Mobile phone coverage	Name of Village	Serial Number
47	48	49	50	51	52	53	54	55	56	57	2	1

No	No	No	No	b	c	c	734301	b	a	a	Bhalukhop Forest	73
No	No	No	No	a	Yes	a	734316	Yes	a	Yes	Homes St.And Graihms	74
No	No	No	No	a	c	c	734314	c	c	Yes	Kaffir Forest	75
No	No	No	No	Yes	c	c	734314	c	c	Yes	Kaffir Khasmahal	76
No	No	No	No	c	Yes	c	734311	c	c	Yes	Kanke Bong Khasmahal	77
No	No	No	No	b	Yes	b	734317	a	a	Yes	Icha Khasmahal	78
No	No	No	No	b	b	b	734301	Yes	b	Yes	Pudung Khasmahal	79
No	No	No	No	Yes	b	b	734316	Yes	Yes	Yes	Sindibong Khasmahal	80
No	No	No	No	a	Yes	a	734301	Yes	a	Yes	Bhalukhop Khasmahal	81
No	Yes	No	No	b	c	b	734311	Yes	Yes	Yes	Kalimpong Dansong Forest	82
No	No	No	No	a	a	c	734312	Yes	a	Yes	Mangber Forest	83
No	No	No	No	Yes	b	Yes	734312	Yes	Yes	Yes	Tista Bazar D.I.F.	84
No	No	No	No	a	b	a	734312	a	a	a	Mangwa Forest	85
No	No	No	No	b	a	b	734301	b	b	Yes	Tashiding Forest	86
No	No	No	No	b		b	734301	Yes	b	Yes	Kalimpong Khasmahal	87
No	No	No	No	Yes	b	b	734301	Yes	a	Yes	Bong Khasmahal	88
No	No	No	No	c	Yes	c	734301	c	c	Yes	Yokprintam Khasmahal	89
No	No	No	No			c	734301	b	b	Yes	Slokbhir Khasmahal	90
No	No	No	No	c	Yes	c	734301	c	b	c	Samalbong Khasmahal	91
No	No	No	No	c	Yes	c	734319	c	c	c	Lulagaon Khasmahal	92
No	No	No	No	c	a	c	734319	c	c	Yes	Lulagaon Forest	93
No	No	No	No	a	c	c	734314	c	c	Yes	Pemling Forest	94
No	No	No	No	c	b	c	734314	b	b	c	Pemling Khasmahal	95
No	No	No	No	c	Yes	c	734314	c	c	c	Nimbong Khasmahal	96
No	No	No	No	c	c	c	734314	c	c	Yes	Nobgaon Khasmahal	97
No	No	No	No	c	Yes	c	734314	c	Yes	Yes	Paringar Khasmahal	98
											Samther Forest	99
Yes	Yes	No	No	c	Yes	c	734301	c	c	Yes	Samether Khasmahal	100
No	No	No	No	c	Yes	c	734301	c	b	b	Singi Khasmahal	101
											Tunang Forest	102
No	No	No	No	b	Yes	b	734301	b	b	b	Comesi Forest	103
No	No	No	No	a	a	a	734301	a	a	Yes	Ringking Pong Forest	104
No	No	No	No	c	a	c	734321	a	a	Yes	Riyong Forest	105
No	No	No	No	c		c	734312	c	c	Yes	Turzam Forest	106
No	No	No	No	Yes	c	c	734321	Yes	Yes	Yes	Rambi Bazar D.I.F.	107
No	No	No	No	a	a	b	734321	a	a	Yes	Riayang Railway Station	108
No	No	No	No	b	b	c	734313	b	b	a	Birik Forest	109
No	No	No	No	c	Yes	c	734301	b	c	c	Mazeok Forest	110
No	No	No	No	c	Yes	c	734301	c	b	c	Suruk Khasmahal	111
											Lish Catchment Area Forest	112
No	No	No	No	c	Yes	c	734301	c	c	Yes	Yang Makum Khasmahal	113

Communication and transport facilities (If amenities available code -Yes is given except for Village Pin Code ,If not available within the village , the distance range code viz; a for < 5 Kms, b for 5-10 Kms and c for 10+ kms of nearest place where facility is available is given).												Village connected to highway (If amenities available code viz; a for < 5 Kms, b for 5-10 Kms and c for 10+ kms of nearest place where facility is available is given).				
Serial Number	Name of Village	Internet cafes/ Common service centre (CSC)	Private courier facility	Bus service (Public & Private)	Railway stations	Auto/Modified Autos	Taxis and Vans	Tractors	Cycle-pulled rickshaws(Manual & Machine driven)	Carts driven by animals	Sea /River ferry service	Connected to national highway(NH)	Connected to state highway(SH)	Connected to major district road (MDR)	Connected to others district road	Pucca roads
1	2	58	59	60	61	62	63	64	65	66	67	68	69	70	71	72

73	Bhalukhop Forest	c	c	a	c	c	a	c	c	c	c	Yes	b	b	b	a
74	Homes St.And Graihms	a	b	b	c	c	Yes	c	c	c	c	c	Yes	Yes	Yes	Yes
75	Kaffir Forest	c	c	b	c	c	c	c	c	c	c	c	c	b	b	a
76	Kaffir Khasmahal	c	c	b	c	c	c	c	c	c	c	c	c	b	b	Yes
77	Kanke Bong Khasmahal	c	c	b	c	c	a	c	c	c	c	c	c	c	c	Yes
78	Icha Khasmahal	b	b	Yes	c	c	b	c	c	c	c	c	Yes	a	a	Yes
79	Pudung Khasmahal	b	b	b	c	c	b	c	c	c	c	c	c	c	c	Yes
80	Sindibong Khasmahal	Yes	b	b	c	c	Yes	c	c	c	c	c	Yes	Yes	Yes	Yes
81	Bhalukhop Khasmahal	a	a	a	c	a	Yes	c	c	c	c	a	a	a	a	Yes
82	Kalimpong Dansong Forest	c	c	Yes	c	c	Yes	c	c	c	c	Yes		b	b	b
83	Mangber Forest	c	c	Yes	c	c	Yes	c	c	c	c	Yes	Yes	Yes	a	Yes
84	Tista Bazar D.I.F.	c	c	a	c	c	Yes	c	c	c	c	Yes	Yes	Yes	a	Yes
85	Mangwa Forest	c	c	a	c	c	a	c	c	c	c	Yes	a	a	a	a
86	Tashiding Forest	b	b	a	c	c	a	c	c	c	c	Yes		a	a	a
87	Kalimpong Khasmahal	b	b	Yes	c	c	Yes	c	c	c	c		Yes	Yes	b	Yes
88	Bong Khasmahal	a	a	b	c	c	Yes	c	c	c	c	c	c	c	c	a
89	Yokprintam Khasmahal	c	c	b	c	c	b	c	c	c	c	c	c	c	c	a
90	Slokbhir Khasmahal	c	c	b	c	c	b	c	c	c	c	c	c	b	Yes	Yes
91	Samal Bong Khasmahal	c	c	b	c	c	Yes	c	c	c	c	c	c	c	Yes	a
92	Lulagaon Khasmahal	c	c	b	c	c	Yes	c	c	c	c	c	c	c	Yes	Yes
93	Lulagaon Forest	c	c	b	c	c	c	c	c	c	c	c	c	b	b	Yes
94	Pemling Forest	c	c	b	c	c	c	c	c	c	c	c	c	b	b	a
95	Pemling Khasmahal	c	c	b	c	c	Yes	c	c	c	c	c	c	c	c	a
96	Nimbong Khasmahal	c	c	b	c	c	Yes	c	c	c	c	c	c	c	c	b
97	Nobgaon Khasmahal	c	c	b	c	Yes	Yes	c	c	c	c	c	c	c	c	a
98	Paringar Khasmahal	c	c	b	c	c	Yes	c	c	c	c	c	c	c	c	a
99	Samther Forest															
100	Samether Khasmahal	c	c	b	c	c	Yes	c	c	c	c	c	c	c	c	b
101	Singi Khasmahal	c	c	b	c	c	Yes	c	c	c	c	c	c	c	Yes	b
102	Tunang Forest															
103	Comesi Forest	b	b	b	c	c	a	c	c	c	c	c	c	c	c	a
104	Ringking Pong Forest	a	a	a	c	c	a	c	c	c	c	c	c	c	c	a
105	Riyong Forest	c	c	a	c	c	a	c	Yes	c	c	Yes	a	a	c	a
106	Turzam Forest	c	c	b	c	c	Yes	c	c	c	c	c	Yes			b
107	Rambi Bazar D.I.F.	c	c	Yes	c	c	Yes	c	c	c	c	Yes	c	c	c	Yes
108	Riayang Railway Station	c	c	a	c	c	a	c	c	c	c	Yes				Yes
109	Birik Forest	c	c	Yes	c	c	Yes	c	c	c	c	Yes				Yes
110	Mazeok Forest	c	c	a	c	c	b	c	c	c	c	c	c	c	c	a
111	Suruk Khasmahal	c	c	a	c	c	Yes	c	c	c	c	c	c	c	c	a
112	Lish Catchment Area Forest															
113	Yang Makum Khasmahal	c	c	a	c	c	b	c	c	c	c	c	c	c	Yes	a

ys,village roads, banks & credit societies  
 :-Yes is given, If not available within the  
 code viz; a for < 5 Kms, b for 5-10 Kms  
 place where facility is available is given).

Availability of miscellaneous facilities (If amenities available code -Yes is given, If not available within the village , the distance range code viz; a for < 5 Kms, b for 5-10 Kms and c for 10+ kms of nearest place where facility is available is given).

Kutchcha roads	Water bounded macadam(WBM) roads	Navigable waterway (river/canal)(NW)	Footpaths (FP)	Commercial & Co-operative Banks	ATM	Agricultural Credit Societies	Self-Help Group (SHG)	Public distribution system (PDS) shop	Mandis / Regular market	Weekly Haat	Agricultural marketing society	Integrated Child Development Scheme (Nutritional Centres)	Anganwadi Centre (Nutritional Centres)	Others (Nutritional Centres)	Name of Village	Serial Number
73	74	75	76	77	78	79	80	81	82	83	84	85	86	87	2	1

Yes			Yes	b	c	c	Yes	a	c	c	c	Yes	Yes	Yes	Bhalukhop Forest	73
Yes			Yes	Yes	b	c	Yes	Yes	c	c	b	Yes	Yes	Yes	Homes St.And Graihms	74
Yes	a		Yes	c	c	c	Yes	a	c	Yes	c	a	a	Yes	Kaffir Forest	75
Yes	a	Yes	Yes	c	c	c	Yes	Yes	c	Yes	c	c	Yes	Yes	Kaffir Khasmahal	76
a		c	Yes	Yes	c	Yes	Yes	b	c	b	c	c	Yes	Yes	Kanke Bong Khasmahal	77
Yes			Yes	b	b	b	Yes	Yes	c	b	b	b	Yes	Yes	Icha Khasmahal	78
Yes	c	c	Yes	b	b	c	Yes	b	c	b	b	Yes	Yes	b	Pudung Khasmahal	79
Yes			Yes	b	b	c	Yes	Yes	c	b	b	b	Yes	Yes	Sindibong Khasmahal	80
Yes			Yes	a	a	c	Yes	Yes	c	a	a	Yes	Yes	Yes	Bhalukhop Khasmahal	81
Yes			Yes	b	c	c	Yes	Yes	Yes	Yes	c	Yes	Yes	Yes	Kalimpong Dansong Forest	82
Yes	a	a	Yes	a	c	c	a	a	c	c	c	a	a	Yes	Mangber Forest	83
Yes			Yes	Yes	c	c	Yes	Yes	Yes	Yes	c	Yes	Yes	Yes	Tista Bazar D.I.F.	84
Yes			Yes	a	c	c	Yes	Yes	c	b	c	Yes	Yes	Yes	Mangwa Forest	85
a			Yes	b	b	c	Yes	a	c	b	Yes	a	Yes	Yes	Tashiding Forest	86
a			Yes	b	b	c	Yes	Yes	c	b	Yes	Yes	Yes	Yes	Kalimpong Khasmahal	87
Yes			a	a	a	c	Yes	a	c	c	a	a	Yes	Yes	Bong Khasmahal	88
a	c	a	Yes	c	c	Yes	Yes	a	c	c	c	c	Yes	Yes	Yokprintam Khasmahal	89
Yes			Yes	c	c	Yes	Yes	Yes	c	c	Yes	c	Yes	Yes	Slokbhir Khasmahal	90
Yes			Yes	c	c	c	Yes	Yes	c	c	c	c	Yes	Yes	Samalbong Khasmahal	91
Yes	b		Yes	c	c	c	Yes	Yes	c	c	c	c	Yes	Yes	Lulagaon Khasmahal	92
Yes	c		Yes	c	c	c	Yes	a	c	c	c	c	c	Yes	Lulagaon Forest	93
Yes	a		Yes	c	c	c	Yes	a	c	Yes	c	c	Yes	Yes	Pemling Forest	94
Yes			Yes	c	c	c	Yes	Yes	c	b	c	c	Yes	Yes	Pemling Khasmahal	95
Yes			Yes	c	c	c	Yes	Yes	c	Yes	c	c	Yes	Yes	Nimbong Khasmahal	96
Yes	c		Yes	c	c	c	Yes	Yes	c	c	c	c	Yes	Yes	Nobgaon Khasmahal	97
Yes	c		Yes	c	c	c	Yes	Yes	c	Yes	c	c	Yes	Yes	Paringar Khasmahal	98
															Samther Forest	99
Yes	c	c	Yes	c	c	Yes	Yes	Yes	c	b	c	c	Yes	Yes	Samether Khasmahal	100
Yes	b	c	Yes	c	c	c	Yes	Yes	c	c	c	c	Yes	Yes	Singi Khasmahal	101
															Tunang Forest	102
a			Yes	a	b	c	Yes	a	c	c	b	b	a	Yes	Comesi Forest	103
Yes			Yes	a	a	c	a	a	c	c	a	a	a	Yes	Ringking Pong Forest	104
Yes			Yes	a	c	c	a	c	c	c	c	Yes	Yes	Yes	Riyong Forest	105
Yes			a	c	c	c	Yes	Yes	c	b	Yes	Yes	Yes	Yes	Turzam Forest	106
Yes			Yes	Yes	c	c	Yes	Yes	c	Yes	Yes	Yes	Yes	Yes	Rambi Bazar D.I.F.	107
a			Yes	a	c	c	Yes	a	c	c	c	Yes	Yes	Yes	Riayang Railway Station	108
b			Yes	a	c	c	Yes	a	c	c	c	a	a	Yes	Birik Forest	109
b	c	c	Yes	c	c	c	Yes	b	c	c	c	c	Yes	Yes	Mazeok Forest	110
Yes	c	c	Yes	c	c	Yes	Yes	Yes	c	c	c	c	Yes	Yes	Suruk Khasmahal	111
															Lish Catchment Area Forest	112
Yes	c	c	Yes	c	c	Yes	Yes	Yes	c	c	c	c	Yes	Yes	Yang Makum Khasmahal	113

Availability of miscellaneous facilities (If amenities available code -Yes is given, If not available within the village , the distance range code viz; a for < 5 Kms, b for 5-10 Kms and c for 10+ kms of nearest place where facility is available is given).												Availability of electricity (Yes/No)			
Serial Number	Name of Village	ASHA (Accredited Social Health Activist)	Community centre with/without TV	Sports Field,	Sports Club / Recreation Centre	Cinema / Video Hall	Public Library	Public Reading Room	Newspaper Supply	Assembly Polling station	Birth & Death Registration Office	Power Supply for Domestic Use (ED)	Power Supply for Agricultural Use (EAG)	Power Supply for Commercial Use (EC)	Power Supply for All Uses (EA)
1	2	88	89	90	91	92	93	94	95	96	97	98	99	100	101

73	Bhalukhop Forest	Yes	Yes	b	c	c	b	c	a	a	b	Yes	No	No	No
74	Homes St.And Graihms	b	b	Yes	b	c	b	b	b	Yes	Yes	Yes	No	No	No
75	Kaffir Forest	Yes	Yes	Yes	a	c	b	c	Yes	a	a	Yes	No	No	No
76	Kaffir Khasmahal	Yes	Yes	Yes	Yes	c	b	c	Yes	Yes	Yes	Yes	No	No	No
77	Kanke Bong Khasmahal	Yes	Yes	c	b	c	b	c	c	Yes	Yes	Yes	Yes	Yes	Yes
78	Icha Khasmahal	Yes	Yes	a	a	b	Yes	Yes	Yes	Yes	Yes	Yes	No	No	No
79	Pudung Khasmahal	b	Yes	Yes	b	c	Yes	Yes	Yes	b	Yes	Yes	No	No	No
80	Sindibong Khasmahal	b	b	b	b	c	b	b	b	Yes	Yes	Yes	No	No	No
81	Bhalukhop Khasmahal	Yes	Yes	a	a	c	Yes	a	Yes	Yes	Yes	Yes	No	No	No
82	Kalimpong Dansong Forest	Yes	b	b	c	c	b	c	Yes	Yes	b	Yes	No	No	No
83	Mangber Forest	Yes	a	a	c	c	a	c	Yes	a	a	Yes	No	No	No
84	Tista Bazar D.I.F.	Yes	Yes	Yes	c	c	Yes	c	Yes	Yes	Yes	Yes	No	No	No
85	Mangwa Forest	Yes	Yes	a	c	c	a	c	Yes	Yes	a	Yes	No	No	No
86	Tashiding Forest	Yes	Yes	b	c	b	a	b	a	a	a	Yes	No	No	No
87	Kalimpong Khasmahal	Yes	Yes	b	c	b	b	Yes	Yes	Yes	Yes	Yes	No	No	No
88	Bong Khasmahal	a	a	a	c	a	a	a	a	Yes	Yes	Yes	No	No	No
89	Yokprintam Khasmahal	Yes	a	c	c	c	a	a	c	Yes	a	Yes	No	No	No
90	Slokbhir Khasmahal	Yes	Yes	Yes	b	c	Yes	Yes	Yes	Yes	Yes	Yes	No	No	No
91	Samalbong Khasmahal	c	c	b	c	c	Yes	Yes	Yes	Yes	Yes	Yes	No	No	No
92	Lulagaon Khasmahal	c	c	a	c	c	a	a	a	Yes	a	Yes	No	No	No
93	Lulagaon Forest	c	Yes	Yes	b	c	c	c	Yes	a	a	Yes	No	No	No
94	Pemling Forest	c	c	c	c	c	c	c	c	c	c	Yes	No	No	No
95	Pemling Khasmahal	Yes	c	Yes	c	c	c	c	c	Yes	b	Yes	No	No	No
96	Nimbong Khasmahal	Yes	c	Yes	c	c	c	c	c	Yes	Yes	Yes	No	No	No
97	Nobgaon Khasmahal	c	Yes	c	c	c	c	c	c	b	a	Yes	No	No	No
98	Paringar Khasmahal	c	c	c	c	c	c	b	b	c	a	Yes	No	No	No
99	Samther Forest														
100	Samether Khasmahal	Yes	c	Yes	c	c	c	c	c	Yes	Yes	Yes	No	No	No
101	Singi Khasmahal	c	c	Yes	c	c	Yes	Yes	Yes	Yes	Yes	Yes	No	No	No
102	Tunang Forest														
103	Comesi Forest	Yes	Yes	b	b	b	Yes	Yes	a	Yes	b	Yes	No	No	No
104	Ringking Pong Forest	Yes	Yes	a	a	a	c	a	a	a	a	Yes	No	No	No
105	Riyong Forest	Yes	c	c	a	c	c	c	a	a	c	Yes	No	No	No
106	Turzam Forest	Yes	Yes	c	b	c	c	c	Yes	Yes	c	Yes	No	No	No
107	Rambi Bazar D.I.F.	Yes	Yes	Yes	c	Yes	c	c	Yes	Yes	c	Yes	No	No	No
108	Riayang Railway Station	Yes	Yes	Yes	c	c	b	c	Yes	a	b	Yes	No	No	No
109	Birik Forest	Yes	Yes	a	c	c	c	c	Yes	a	c	Yes	No	No	No
110	Mazeok Forest	c	c	c	c	c	b	b	b	b	c	Yes	No	No	No
111	Suruk Khasmahal	Yes	c	c	c	c	Yes	c	c	Yes	c	Yes	No	No	No
112	Lish Catchment Area Forest														
113	Yang Makum Khasmahal	Yes	c	a	c	c	c	c	c	Yes	Yes	Yes	No	No	No

Nearest Town		Land Use							
		Area under different types of land use (in hectares rounded up to one decimal place)							
Name	Distance range code i.e. a for < 5 Kms, b for 5-10 Kms and c for 10+ kms .	Forests	Area under Non-agricultural Uses	Barren and Un-cultivable land	Permanent Pastures and Other Grazing Lands	Land Under Miscellaneous Tree Crops etc.	Culturable Waste Land	Name of Village	Serial Number
102	103	104	105	106	107	108	109	2	1

KALIMPONG	b	400.2	325.7	0	0	0	0	Bhalukhop Forest	73
KALIMPONG	b	42.2	1.7	0	0	0	0	Homes St.And Graihms	74
KALIMPONG	b	296.9	6	0	0	0	0	Kaffir Forest	75
KALIMPONG	a	0	0	0	0	0	0	Kaffir Khasmahal	76
KALIMPONG	b	0	267	0	0	0	35.6	Kanke Bong Khasmahal	77
KALIMPONG	b	0	15.2	0	0	0	0	Icha Khasmahal	78
KALIMPONG	b	0	3.7	0	0	0	0	Pudung Khasmahal	79
KALIMPONG	b	0	28.2	0	0	0	0	Sindibong Khasmahal	80
KALIMPONG	b	0	44.6	0	0	0	0	Bhalukhop Khasmahal	81
KALIMPONG	b	0	155.4	0	0	0	30.8	Kalimpong Dansong Forest	82
KALIMPONG	b	470.6	0	0	0	0	0	Mangber Forest	83
KALIMPONG	b	0	31	0	0	0	0	Tista Bazar D.I.F.	84
KALIMPONG	a	199.1	198.2	0	0	0	69.7	Mangwa Forest	85
KALIMPONG	a	160.9	120	0	0	0	318	Tashiding Forest	86
KALIMPONG	b	6.2	107.7	0	0	0	0	Kalimpong Khasmahal	87
KALIMPONG	a	0	183.9	0	0	0	100.1	Bong Khasmahal	88
KALIMPONG	b	34.9	263.7	0	0	0	3.1	Yokprintam Khasmahal	89
KALIMPONG	b	0	252.1	0	0	0	190.6	Slokbhir Khasmahal	90
KALIMPONG	b	0	135	0	0	0	117	Samalbong Khasmahal	91
KALIMPONG	b	0	50.8	0	0	0	100	Lulagaon Khasmahal	92
KALIMPONG	b	606.8	12	0	0	0	0	Lulagaon Forest	93
KALIMPONG	b	382.2	60	0	0	0	60	Pemling Forest	94
KALIMPONG	b	0	382	0	0	0	240	Pemling Khasmahal	95
KALIMPONG	b	0	303.5	0	0	0	146.1	Nimbong Khasmahal	96
KALIMPONG	b	208	595.9	0	0	0	200.5	Nobgaon Khasmahal	97
KALIMPONG	b	386	164.6	0	0	0	11.6	Paringar Khasmahal	98
KALIMPONG	b	497.8	0	0	0	0	0	Samther Forest	99
KALIMPONG	b	0	132	0	0	0	30.1	Samether Khasmahal	100
KALIMPONG	b	0	82.3	0	0	0	0	Singi Khasmahal	101
KALIMPONG	b	767.1	0	0	0	0	0	Tunang Forest	102
KALIMPONG	b	316.5	262.6	0	0	0	40.5	Comesi Forest	103
KALIMPONG	b	660	1.5	0	0	0	0.1	Ringking Pong Forest	104
KALIMPONG	b	4.5	6	0	0	0	0	Riyong Forest	105
KALIMPONG	b	64.3	5.5	0	0	0	37.4	Turzam Forest	106
KALIMPONG	b	1	2.2	0	0	0	0	Rambi Bazar D.I.F.	107
KALIMPONG	b	0.6	6.4	0	0	0	0	Riayang Railway Station	108
KALIMPONG	b	459.1	56.5	0	0	0	0	Birik Forest	109
KALIMPONG	b	700	211	0	0	0	0	Mazeok Forest	110
KALIMPONG	b	12	12.1	0	0	0	0	Suruk Khasmahal	111
KALIMPONG	b	0	0	0	0	0	0	Lish Catchment Area Forest	112
KALIMPONG	b	512.5	107.7	0	0	0	0	Yang Makum Khasmahal	113

Land Use											
Area under different types of land use (in hectares rounded up to one decimal place)							Area irrigated by source (in hectare).				
Serial Number	Name of Village	Fallow lands other than current fallows	Current Fallows	Net Area Sown	Total Irrigated Land Area	Total Un-irrigated Land Area	Canals ( C )	Wells/Tube-wells(W/TW)	Tanks/Lakes(T/L)	Water Falls(WF)	Others(O)
1	2	110	111	112	113	114	115	116	117	118	119

73	Bhalukhop Forest	0	0	130.1	0	130.1	0	0	0	0	0
74	Homes St.And Graihms	0	0	158.2	158.2	0	0	0	0	0	158.2
75	Kaffir Forest	0	0	0	0	0	0	0	0	0	0
76	Kaffir Khasmahal	0	0	157.2	100	57.2	100	0	0	0	0
77	Kanke Bong Khasmahal	0	0	391	185	206	185	0	0	0	0
78	Icha Khasmahal	0	0	512.5	110	402.5	0	0	0	0	110
79	Pudung Khasmahal	0	0	378	196	182	196	0	0	0	0
80	Sindibong Khasmahal	0	0	637.5	554	83.5	50	0	0	500	4
81	Bhalukhop Khasmahal	0	0	646.3	12.2	634.1	12.2	0	0	0	0
82	Kalimpong Dansong Forest	0	0	0	0	0	0	0	0	0	0
83	Mangber Forest	0	0	0	0	0	0	0	0	0	0
84	Tista Bazar D.I.F.	0	0	0	0	0	0	0	0	0	0
85	Mangwa Forest	0	0	0	0	0	0	0	0	0	0
86	Tashiding Forest	0	0	0	0	0	0	0	0	0	0
87	Kalimpong Khasmahal	0	0	631.5	212.2	419.3	212.2	0	0	0	0
88	Bong Khasmahal	0	0	185.8	0	185.8	0	0	0	0	0
89	Yokprintam Khasmahal	0	0	120	0	120	0	0	0	0	0
90	Slobbhir Khasmahal	0	0	116.5	10	106.5	0	0	0	0	10
91	Samalbong Khasmahal	0	0	277.7	125	152.7	125	0	0	0	0
92	Lulagaon Khasmahal	0	0	292.7	100	192.7	100	0	0	0	0
93	Lulagaon Forest	0	0	0	0	0	0	0	0	0	0
94	Pemling Forest	0	0	0	0	0	0	0	0	0	0
95	Pemling Khasmahal	0	0	410	108	302	105.8	0	2.2	0	0
96	Nimbong Khasmahal	0	0	1567.4	219.3	1348	219.3	0	0	0	0
97	Nobgaon Khasmahal	0	0	0	0	0	0	0	0	0	0
98	Paringar Khasmahal	0	0	636.2	138.4	497.8	0	0	0	0	138.4
99	Samther Forest	0	0	0	0	0	0	0	0	0	0
100	Samether Khasmahal	0	0	771.1	390	381.1	100	0	0	290	0
101	Singi Khasmahal	0	0	513.8	240	273.8	240	0	0	0	0
102	Tunang Forest	0	0	0	0	0	0	0	0	0	0
103	Comesi Forest	0	0	0	0	0	0	0	0	0	0
104	Ringking Pong Forest	0	0	0	0	0	0	0	0	0	0
105	Riyong Forest	0	0	0	0	0	0	0	0	0	0
106	Turzam Forest	0	0	0	0	0	0	0	0	0	0
107	Rambi Bazar D.I.F.	0	0	0	0	0	0	0	0	0	0
108	Riayang Railway Station	0	0	0	0	0	0	0	0	0	0
109	Birik Forest	0	0	0	0	0	0	0	0	0	0
110	Mazeok Forest	0	0	0	0	0	0	0	0	0	0
111	Suruk Khasmahal	0	0	868	258.5	609.5	100	0	0	158.5	0
112	Lish Catchment Area Forest	0	0	0	0	0	0	0	0	0	0
113	Yang Makum Khasmahal	0	0	1936	0	1936	0	0	0	0	0

Name of three most important commodities manufactured			Name of Village	Serial Number
First	Second	Third		
120	121	122	2	1

	Bhalukhop Forest	73
	Homes St.And Graihms	74
	Kaffir Forest	75
	Kaffir Khasmahal	76
	Kanke Bong Khasmahal	77
	Icha Khasmahal	78
	Pudung Khasmahal	79
Rice	Sindibong Khasmahal	80
	Bhalukhop Khasmahal	81
	Kalimpong Dansong Forest	82
	Mangber Forest	83
	Tista Bazar D.I.F.	84
	Mangwa Forest	85
	Tashiding Forest	86
	Kalimpong Khasmahal	87
	Bong Khasmahal	88
	Yokprintam Khasmahal	89
	Slokbhir Khasmahal	90
Broom Stick	Samalbong Khasmahal	91
Broom Stick	Lulagaon Khasmahal	92
	Lulagaon Forest	93
	Pemling Forest	94
	Pemling Khasmahal	95
	Nimbong Khasmahal	96
	Nobgaon Khasmahal	97
	Paringar Khasmahal	98
	Samther Forest	99
	Samther Khasmahal	100
Broom Stick	Singi Khasmahal	101
	Tunang Forest	102
	Comesi Forest	103
	Ringking Pong Forest	104
	Riyong Forest	105
	Turzam Forest	106
	Rambi Bazar D.I.F.	107
	Riayang Railway Station	108
	Birik Forest	109
	Mazeok Forest	110
	Suruk Khasmahal	111
	Lish Catchment Area Forest	112
	Yang Makum Khasmahal	113

Census of India 2011  
Amenities and Land use

Serial Number	Name of Village	Location code no.	Total area of the village ( in hectares rounded up to one decimal place)	Total population ( 2011 census )	Number of households (2011 census)	Number of educational amenities availab village, the distance range code viz; a for for 10+ kms of nearest place where fa							
						Pre-Primary school (PP)	Primary school (P)	Middle school (M)	Secondary School (S)	Senior Secondary school (SS)	Degree college of arts science & commerce (ASC)	Engineering college(EC)	Medical college (MC)
12	2	3	4	5	6	7	8	9	10	11	12	13	14
114	Gulling Forest	306262	453.2	0	0								
115	Panbu Forest	306263	830	20	5	1	1	b	c	c	c	c	c
116	Mangpong Forest	306264	4173.2	1111	246	2	1	c	c	c	c	c	c
117	Lish Forest	306265	1893.9	360	87	c	c	c	c	c	c	c	c
118	Chunabhathi Bazar D.I.F.	306266	1.6	300	57	2	2	1	1	c	c	c	c
119	Churanthi Forest	306267	1847.8	0	0								
120	Uttar Fulbari Khasmahal	306268	6.9	0	0								
121	Ramthi Forest	306269	1677.8	0	0								
122	Suntalay Khasmahal	306270	1.2	209	43	a	a	a	c	c	c	c	c
<b>Block T O T A L :</b>			<b>35737.5</b>	<b>67957</b>	<b>13854</b>	<b>146</b>	<b>136</b>	<b>24</b>	<b>7</b>	<b>3</b>	<b>0</b>	<b>0</b>	<b>0</b>



- Village Directory

(As in 2009 )

le. (If not available within the < 5 Kms, b for 5-10 Kms and c cility is available is given).						Number of Medical Amenities available. (If not available within the village , the distance range code viz; a for < 5 Kms, b for 5-10 Kms and c for 10+ kms of nearest place where facility is available is given).						Name of Village	Serial Number						
Management institute (MI)	Polytechnic (Pt)	Vocational training school /ITI	Non-formal training centre (NFTC)	Special school for disabled (SSD)	Others (specify)	Community health centre (CHC)	Primary health centre (PHC)	Primary health sub centre (PHS)	Maternity and child welfare centre (MCW)	T.B. clinic (TBC)	Hospital-allopathic (HA)			Hospital-alternative medicine (HO)	Dispensary (D)	Veterinary hospital (VH)	Mobile health clinic (MHC)	Family welfare centre (FWC)	
15	16	17	18	19	20	21	22	23	24	25	26	27	28	29	30	31			
c	c	c	c	c		c	c	c	c	c	c	c	c	c	c	c		Gulling Forest	114
c	c	c	c	c		c	c	b	c	c	c	c	c	c	c	c		Panbu Forest	115
c	c	c	c	c		c	c	c	c	c	c	c	c	c	c	c		Mangpong Forest	116
c	c	c	c	c		c	c	c	c	c	c	c	c	c	c	c		Lish Forest	117
c	c	c	c	c		c	c	c	c	c	c	c	c	c	c	c		Chunabhati Bazar D.I.F.	118
																		Churanthi Forest	119
																		Uttar Fulbari Khasmahal	120
																		Ramthi Forest	121
c	c	c	c	c		c	a	a	c	c	c	a	a	b	c	c		Suntalay Khasmahal	122
<b>1</b>	<b>1</b>	<b>1</b>	<b>0</b>	<b>0</b>	<b>0</b>	<b>0</b>	<b>2</b>	<b>18</b>	<b>5</b>	<b>0</b>	<b>2</b>	<b>3</b>	<b>5</b>	<b>1</b>	<b>2</b>	<b>0</b>		<b>: Block T O T A L</b>	

Serial Number	Name of Village	Number of Non-Government Medical Amenities available.							Availability of drinking water - Yes / No							
		Charitable non Govt. hospital/Nursing home.	Medical practitioner with MBBS Degree	Medical practitioner with other degree	Medical practitioner with no degree	Traditional practitioner and faith healer	Medicine Shop	Others	Tap water (Treated/Untreated)	Well water (Covered / Uncovered well)	Hand Pump	Tube wells / Bore well	Spring	River / Canal	Tank / Pond / Lake	Others
1	2	32	33	34	35	36	37	38	39	40	41	42	43	44	45	46
114	Gulling Forest															
115	Panbu Forest	0	0	0	0	0	0	0	No	No	No	No	Yes	Yes	No	No
116	Mangpong Forest	0	0	0	0	0	0	0	Yes	Yes	Yes	Yes	Yes	Yes	Yes	No
117	Lish Forest	0	0	0	0	0	0	0	Yes	No	No	No	Yes	Yes	Yes	No
118	Chunabhathi Bazar D.I.F.	0	0	0	0	0	0	0	No	No	No	No	Yes	No	No	No
119	Churanthi Forest															
120	Uttar Fulbari Khasmahal															
121	Ramthi Forest															
122	Suntalay Khasmahal	0	0	0	0	0	0	0	No	No	No	No	Yes	No	No	No
<b>Block T O T A L :</b>		<b>1</b>	<b>1</b>	<b>4</b>	<b>2</b>	<b>17</b>	<b>2</b>	<b>0</b>	<b>27</b>	<b>2</b>	<b>1</b>	<b>1</b>	<b>36</b>	<b>13</b>	<b>10</b>	<b>1</b>

Availability of toilet & others Yes / No				Communication and transport facilities (If amenities available code -Yes is given except for Village Pin Code ,If not available within the village , the distance range code viz; a for < 5 Kms, b for 5-10 Kms and c for 10+ kms of nearest place where facility is available is given).								
Community toilet including bath.	Community toilet excluding bath.	Rural sanitary mart or sanitary hardware outlet available near the village.	Community bio- gas or recycle of waste for productive use.	Post office(PO)	Sub post office (SPO)	Post & Telegraph office (P&TO)	Village Pin Code	Telephones (Land lines)	Public call office (PCO)	Mobile phone coverage	Name of Village	Serial Number
47	48	49	50	51	52	53	54	55	56	57	2	1
No	No	No	No	c	b	c	734301	b	c	Yes	Gulling Forest	114
No	No	Yes	No	c	c	c	734314	b	b	Yes	Panbu Forest	115
No	No	No	No	a	a	c	734314	a	a	a	Mangpong Forest	116
No	No	No	No	a	a	c	734301	Yes	Yes	Yes	Lish Forest	117
											Chunabhati Bazar D.I.F.	118
											Churanthi Forest	119
											Uttar Fulbari Khasmahal	120
											Ramthi Forest	121
No	No	No	No	c	c	c	734319	a	a	Yes	Suntalay Khasmahal	122
<b>1</b>	<b>2</b>	<b>1</b>	<b>0</b>	<b>5</b>	<b>15</b>	<b>1</b>	<b>43</b>	<b>11</b>	<b>6</b>	<b>31</b>	<b>: Block T O T A L</b>	

Communication and transport facilities (If amenities available code -Yes is given except for Village Pin Code ,If not available within the village , the distance range code viz; a for < 5 Kms, b for 5-10 Kms and c for 10+ kms of nearest place where facility is available is given).												Village connected to highway (If amenities available code viz; a for < 5 Kms, b for 5-10 Kms and c for 10+ kms of nearest place where facility is available is given).				
Serial Number	Name of Village	Internet cafes/ Common service centre (CSC)	Private courier facility	Bus service (Public & Private)	Railway stations	Auto/Modified Autos	Taxis and Vans	Tractors	Cycle-pulled rickshaws(Manual & Machine driven)	Carts driven by animals	Sea /River ferry service	Connected to national highway(NH)	Connected to state highway(SH)	Connected to major district road (MDR)	Connected to others district road	Pucca roads
1	2	58	59	60	61	62	63	64	65	66	67	68	69	70	71	72
114	Gulling Forest															
115	Panbu Forest	c	c	b	c	c	b	c	c	c	c	c	c	c	c	a
116	Mangpong Forest	c	b	Yes	c	Yes	Yes	Yes	b	b	c	Yes	c	c	c	b
117	Lish Forest	a	a	a	c	a	a	a	a	a	c	a	a	a	Yes	Yes
118	Chunabhati Bazar D.I.F.	a	Yes	Yes	c	Yes	Yes	a	Yes	a	c	a	a	b	Yes	Yes
119	Churanthi Forest															
120	Uttar Fulbari Khasmahal															
121	Ramthi Forest															
122	Suntalay Khasmahal	c	c	Yes	c	c	Yes	c	c	c	c	Yes	a	c	c	Yes
<b>Block T O T A L :</b>		<b>1</b>	<b>1</b>	<b>9</b>	<b>0</b>	<b>3</b>	<b>23</b>	<b>1</b>	<b>2</b>	<b>0</b>	<b>0</b>	<b>12</b>	<b>7</b>	<b>5</b>	<b>10</b>	<b>19</b>

ys,village roads, banks & credit societies :-Yes is given, If not available within the code viz; a for < 5 Kms, b for 5-10 Kms place where facility is available is given).														Availability of miscellaneous facilities (If amenities available code -Yes is given, If not available within the village , the distance range code viz; a for < 5 Kms, b for 5-10 Kms and c for 10+ kms of nearest place where facility is available is given).		
Kutchcha roads	Water bounded macadam(WBM) roads	Navigable waterway (river/canal)(NW)	Footpaths (FP)	Commercial & Co-operative Banks	ATM	Agricultural Credit Societies	Self-Help Group (SHG)	Public distribution system (PDS) shop	Mandis / Regular market	Weekly Haat	Agricultural marketing society	Integrated Child Development Scheme (Nutritional Centres)	Anganwadi Centre (Nutritional Centres)	Others (Nutritional Centres)	Name of Village	Serial Number
73	74	75	76	77	78	79	80	81	82	83	84	85	86	87	2	1
Yes	c	Yes	c	c	c	Yes	b	b	b	c	c	b	b		Gulling Forest	114
Yes		Yes	c	c	c	Yes	c	c	c	c	c	Yes	Yes		Panbu Forest	115
a	a	a	a	a	a	c	a	a	c	c	a	Yes	a	Yes	Mangpong Forest	116
a	b		Yes	a	a	c	Yes	Yes	Yes	Yes	Yes	Yes	Yes	Yes	Lish Forest	117
															Chunabhati Bazar D.I.F.	118
															Churanthi Forest	119
															Uttar Fulbari Khasmahal	120
															Ramthi Forest	121
Yes	c	c	Yes	a	c	c	a	a	c	c	c	a	Yes	a	Suntalay Khasmahal	122
<b>33</b>	<b>0</b>	<b>1</b>	<b>40</b>	<b>4</b>	<b>0</b>	<b>6</b>	<b>38</b>	<b>23</b>	<b>3</b>	<b>9</b>	<b>6</b>	<b>14</b>	<b>35</b>	<b>40</b>	<b>: Block T O T A L</b>	

Availability of miscellaneous facilities (If amenities available code -Yes is given, If not available within the village , the distance range code viz; a for < 5 Kms, b for 5-10 Kms and c for 10+ kms of nearest place where facility is available is given).												Availability of electricity (Yes/No)			
Serial Number	Name of Village	ASHA (Accredited Social Health Activist)	Community centre with/without TV	Sports Field,	Sports Club / Recreation Centre	Cinema / Video Hall	Public Library	Public Reading Room	Newspaper Supply	Assembly Polling station	Birth & Death Registration Office	Power Supply for Domestic Use (ED)	Power Supply for Agricultural Use (EAG)	Power Supply for Commercial Use (EC)	Power Supply for All Uses (EA)
1	2	88	89	90	91	92	93	94	95	96	97	98	99	100	101
114	Gulling Forest														
115	Panbu Forest	Yes	c	b	c	c	c	c	c	b	b	Yes	No	No	No
116	Mangpong Forest	c	c	c	c	c	c	c	c	Yes	c	Yes	No	No	No
117	Lish Forest	Yes	c	c	a	c	c	c	a	a	c	Yes	No	No	No
118	Chunabhati Bazar D.I.F.	c	b	b	b	c	b	b	a	a	c	Yes	No	No	No
119	Churanthi Forest														
120	Uttar Fulbari Khasmahal														
121	Ramthi Forest														
122	Suntalay Khasmahal	c	a	a	a	c	b	c	Yes	a	c	Yes	No	No	No
<b>Block T O T A L :</b>		<b>28</b>	<b>20</b>	<b>13</b>	<b>1</b>	<b>1</b>	<b>9</b>	<b>7</b>	<b>19</b>	<b>25</b>	<b>16</b>	<b>43</b>	<b>1</b>	<b>1</b>	<b>1</b>

Nearest Town		Land Use							
		Area under different types of land use (in hectares rounded up to one decimal place)							
Name	Distance range code i.e. a for < 5 Kms, b for 5-10 Kms and c for 10+ kms .	Forests	Area under Non-agricultural Uses	Barren and Un-cultivable land	Permanent Pastures and Other Grazing Lands	Land Under Miscellaneous Tree Crops etc.	Culturable Waste Land	Name of Village	Serial Number
102	103	104	105	106	107	108	109	2	1
		453.2	0	0	0	0	0	0 Gulling Forest	114
KALIMPONG	b	830	0	0	0	0	0	0 Panbu Forest	115
SILIGURI	b	1669	2279.2	0	0	0	225	Mangpong Forest	116
KALINGPONG		1057.2	738.4	0	0	0	98.2	Lish Forest	117
SILIGURI	b	0	1.4	0	0	0	0.2	Chunabhati Bazar D.I.F.	118
		1847.8	0	0	0	0	0	Churanthi Forest	119
		6.9	0	0	0	0	0	Uttar Fulbari Khasmahal	120
		1677.9	0	0	0	0	0	Ramthi Forest	121
SILIGURI	b	0.1	1.1	0	0	0	0	Suntalay Khasmahal	122
	<b>0</b>	<b>0</b>	<b>14732</b>	<b>7613.8</b>	<b>0</b>	<b>0</b>	<b>0</b>	<b>2054.6 : Block T O T A L</b>	

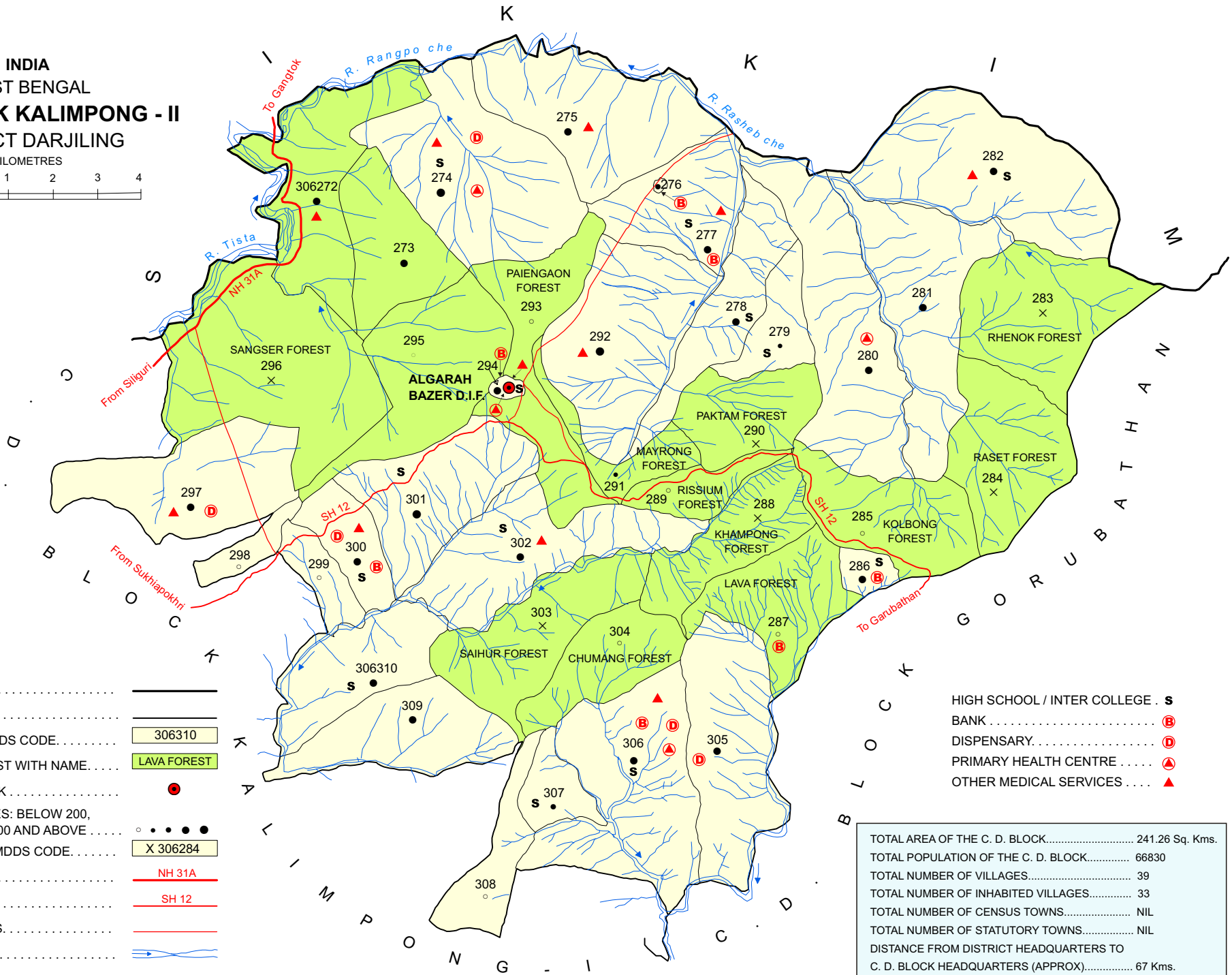
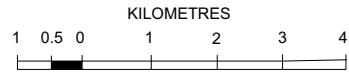
Land Use											
Area under different types of land use (in hectares rounded up to one decimal place)							Area irrigated by source (in hectare).				
Serial Number	Name of Village	Fallow lands other than current fallows	Current Fallows	Net Area Sown	Total Irrigated Land Area	Total Un-irrigated Land Area	Canals ( C )	Wells/Tube-wells(W/TW)	Tanks/Lakes(T/L)	Water Falls(WF)	Others(O)
1	2	110	111	112	113	114	115	116	117	118	119
114	Gulling Forest	0	0	0	0	0	0	0	0	0	0
115	Panbu Forest	0	0	0	0	0	0	0	0	0	0
116	Mangpong Forest	0	0	0	0	0	0	0	0	0	0
117	Lish Forest	0	0	0	0	0	0	0	0	0	0
118	Chunabhathi Bazar D.I.F.	0	0	0	0	0	0	0	0	0	0
119	Churanthi Forest	0	0	0	0	0	0	0	0	0	0
120	Uttar Fulbari Khasmahal	0	0	0	0	0	0	0	0	0	0
121	Ramthi Forest	0	0	0	0	0	0	0	0	0	0
122	Suntalay Khasmahal	0	0	0	0	0	0	0	0	0	0
<b>Block T O T A L :</b>		<b>0</b>	<b>0</b>	<b>11338</b>	<b>3116.8</b>	<b>8220.6</b>	<b>1745.5</b>	<b>0</b>	<b>2.2</b>	<b>948.5</b>	



Name of three most important commodities manufactured			Name of Village	Serial Number
First	Second	Third		
120	121	122	2	1
			Gulling Forest	114
			Panbu Forest	115
			Mangpong Forest	116
			Lish Forest	117
			Chunabhathi Bazar D.I.F.	118
			Churanthi Forest	119
			Uttar Fulbari Khasmahal	120
			Ramthi Forest	121
			Suntalay Khasmahal	122
			<b>: Block T O T A L</b>	



INDIA  
WEST BENGAL  
**C. D. BLOCK KALIMPONG - II**  
DISTRICT DARJILING



- BOUNDARY, STATE.....
- „ C. D. BLOCK.....
- " VILLAGE WITH MDDS CODE..... 306310
- " RESERVED- FOREST WITH NAME..... LAVA FOREST
- HEADQUARTERS : C. D. BLOCK.....
- POPULATION SIZE OF VILLAGES: BELOW 200, 200-499, 500-999, 1000-4999, 5000 AND ABOVE.....
- UNINHABITED VILLAGE WITH MDDS CODE..... X 306284
- NATIONAL HIGHWAY..... NH 31A
- STATE HIGHWAY..... SH 12
- IMPORTANT METALLED ROADS.....
- RIVER AND STREAM.....

- HIGH SCHOOL / INTER COLLEGE . s
- BANK ..... B
- DISPENSARY..... D
- PRIMARY HEALTH CENTRE ..... A
- OTHER MEDICAL SERVICES .... T

TOTAL AREA OF THE C. D. BLOCK.....	241.26 Sq. Kms.
TOTAL POPULATION OF THE C. D. BLOCK.....	66830
TOTAL NUMBER OF VILLAGES.....	39
TOTAL NUMBER OF INHABITED VILLAGES.....	33
TOTAL NUMBER OF CENSUS TOWNS.....	NIL
TOTAL NUMBER OF STATUTORY TOWNS.....	NIL
DISTANCE FROM DISTRICT HEADQUARTERS TO C. D. BLOCK HEADQUARTERS (APPROX).....	67 Kms.



## Alphabetical List of Villages

Name of the CD Block : Kalimpong-II

CD Block Code (2011) : 0004

Sl. No.	Name of the Village	PLCN 2001	MDDS PLCN 2011
1	2	3	4
1	Algarah Bazer D.I.F.	00014900	306294
2	Bokhim Khasmahal	00016300	306308
3	Chumang Forest	00015900	306304
4	Dalapachan Khasmahal	00015500	306300
5	Dalapchan Ridge Reserve Forest	00015300	306298
6	Dalapchan Slip Reserve Forest	00015400	306299
7	Git Beong Khasmahal	00016000	306305
8	Git Dubling Khasmahal	00016100	306306
9	Icha Forest	00015000	306295
10	Kagey Khasmahal	00013300	306278
11	Kashone Khasmahal	00013000	306275
12	Khampong Forest	00014300	306288
13	Kolbong Forest	00014000	306285
14	Ladam Khasmahal	00013500	306280
15	Lava Bazar D.I.F.	00014100	306286
16	Lava Forest	00014200	306287
17	Lingsay Khasmahal	00013700	306282
18	Lingsaykha Khasmahal	00013600	306281
19	Lolay Khasmahal	00016500	306310
20	Mangchu Forest	00012800	306273
21	Mansong Cinchona Plantation	00012900	306274
22	Maria Khasmahal	00013400	306279
23	Mayrong Forest	00014600	306291
24	Paiengaon Forest	00014800	306293
25	Paiyong Khasmahal	00015600	306301
26	Paktam Forest	00014500	306290
27	Palla Khasmahal	00016400	306309
28	Paygang Khasmahal	00016200	306307
29	Pedong Bazar D.I.F.	00013100	306276
30	Pedong Khasmahal	00013200	306277
31	Rangpo Forest	00012700	306272
32	Raset Forest	00013900	306284
33	Rhenok Forest	00013800	306283
34	Rissium Forest	00014400	306289
35	Saihur Forest	00015800	306303
36	Sakiyong Khasmahal	00014700	306292
37	Sangser Forest	00015100	306296
38	Sangser Khasmahal	00015200	306297
39	Santuk Khasmahal	00015700	306302

Census of India 2011  
Amenities and Land use

Serial Number	Name of Village	Location code no.	Total area of the village ( in hectares rounded up to one decimal place)	Total population ( 2011 census )	Number of households (2011 census)	Number of educational amenities available in village, the distance range code viz; a for 0-5 kms, b for 5-10 kms, c for 10+ kms of nearest place where facility is available								
						Pre-Primary school (PP)	Primary school (P)	Middle school (M)	Secondary School (S)	Senior Secondary school (SS)	Degree college of arts science & commerce (ASC)	Engineering college(EC)	Medical college (MC)	
12	2	3	4	5	6	7	8	9	10	11	12	13	14	
Name of District:-Darjiling														
Name of CD Block:-Kalimpong - II														
123	Rangpo Forest	306272	238.4	1397	302	3	2	1	c	c	c	c	c	
124	Mangchu Forest	306273	282.1	1210	249	2	1	b	c	c	c	c	c	
125	Mansong Cinchona Plantation	306274	799.3	8812	1744	15	14	2	1	1	c	c	c	
126	Kashone Khasmahal	306275	1091.4	2449	502	7	7	b	b	b	c	c	c	
127	Pedong Bazar D.I.F.	306276	2.6	817	160	a	a	a	a	a	c	c	c	
128	Pedong Khasmahal	306277	569.8	4274	894	11	11	2	2	1	c	c	c	
129	Kagey Khasmahal	306278	746.2	2401	470	5	5	1	1	1	c	c	c	
130	Maria Khasmahal	306279	291.8	437	94	3	2	1	1	c	c	c	c	
131	Ladam Khasmahal	306280	1146.9	3016	598	6	6	b	b	b	c	c	c	
132	Lingsaykha Khasmahal	306281	1126.6	2278	412	5	5	b	c	c	c	c	c	
133	Lingsay Khasmahal	306282	1322.9	2706	523	9	9	1	1	b	b	c	c	
134	Rhenok Forest	306283	949.4	0	0									
135	Raset Forest	306284	728.8	0	0									
136	Kolbong Forest	306285	648.3	48	12	1	1	b	c	c	c	c	c	
137	Lava Bazar D.I.F.	306286	4	1836	379	3	2	1	1	c	c	c	c	
138	Lava Forest	306287	927.6	173	32	1	1	a	c	c	c	c	c	
139	Khampong Forest	306288	613.9	0	0									
140	Rissium Forest	306289	249.7	143	27	b	b	b	b	b	c	c	c	
141	Paktam Forest	306290	560.5	0	0									
142	Mayrong Forest	306291	322.9	366	71	1	1	a	a	a	c	c	c	
143	Sakiyong Khasmahal	306292	1078.9	5753	1122	7	7	a	a	a	c	c	c	
144	Paiengaon Forest	306293	507.9	141	37	a	a	b	b	b	c	c	c	
145	Algarah Bazer D.I.F.	306294	3.2	1957	398	4	4	1	1	1	c	c	c	
146	Icha Forest	306295	261.4	165	33	b	b	c	c	c	c	c	c	
147	Sangser Forest	306296	584.4	0	0									
148	Sangser Khasmahal	306297	984.2	3516	717	5	5	a	b	c	c	c	c	
149	Dalapchan Ridge Reserve Forest	306298	141.2	49	11	a	a	b	b	b	b	c	b	
150	Dalapchan Slip Reserve Forest	306299	0	42	7	a	a	b	b	b	b	c	b	
151	Dalapachan Khasmahal	306300	390.5	2549	516	5	5	1	1	b	b	c	b	
152	Paiyong Khasmahal	306301	862	6423	1185	6	5	2	1	a	c	c	c	
153	Santuk Khasmahal	306302	946.2	3042	611	6	6	2	1	b	b	c	b	
154	Saihur Forest	306303	878.6	0	0									
155	Chumang Forest	306304	512.3	120	23	a	a	c	c	c	c	c	c	
156	Git Beong Khasmahal	306305	1055	2464	487	5	5	b	c	c	c	c	c	
157	Git Dubling Khasmahal	306306	1281.2	3598	661	6	6	1	1	c	c	c	c	
158	Paygang Khasmahal	306307	265.1	668	118	1	1	1	1	1	c	c	c	
159	Bokhim Khasmahal	306308	368.7	21	4	b	a	c	c	c	c	c	c	
160	Palla Khasmahal	306309	686.4	1750	342	3	3	a	c	c	c	c	c	
161	Lolay Khasmahal	306310	695.2	2209	431	6	6	2	1	c	c	c	c	
<b>Block T O T A L :</b>			<b>24125.5</b>	<b>66830</b>	<b>13172</b>	<b>126</b>	<b>120</b>	<b>19</b>	<b>14</b>	<b>5</b>	<b>0</b>	<b>0</b>	<b>0</b>	

- Village Directory

(As in 2009)

le. (If not available within the < 5 Kms, b for 5-10 Kms and c cility is available is given).						Number of Medical Amenities available. (If not available within the village , the distance range code viz; a for < 5 Kms, b for 5-10 Kms and c for 10+ kms of nearest place where facility is available is given).						Name of Village	Serial Number					
Management institute (MI)	Polytechnic (Pt)	Vocational training school /ITI	Non-formal training centre (NFTC)	Special school for disabled (SSD)	Others (specify)	Community health centre (CHC)	Primary health centre (PHC)	Primary health sub centre (PHS)	Maternity and child welfare centre (MCW)	T.B. clinic (TBC)	Hospital-allopathic (HA)			Hospital-alternative medicine (HO)	Dispensary (D)	Veterinary hospital (VH)	Mobile health clinic (MHC)	Family welfare centre (FWC)
15	16	17	18	19	20	21	22	23	24	25	26	27	28	29	30	31	2	1

Location CodeNo:-327

Location CodeNo:-0004

c	c	c	c	c		c	b	1	c	c	c	c	b	c		b	Rangpo Forest	123
c	c	c	c	c		c	c	b	c	c	c	c	b	c		c	Mangchu Forest	124
c	c	c	c	c		c	1		1	c	1	b	1	b		b	Mansong Cinchona Plantation	125
c	c	c	c	c			b	1	b	b	b	a	a	b		b	Kashone Khasmahal	126
c	c	c	c	c			b	a	c	c	c	2	b	a		c	Pedong Bazar D.I.F.	127
c	c	c	c	c			a	1	c	c	c	a	a	1		b	Pedong Khasmahal	128
c	c	c	c	c		c	c	a	c	c	c	a	c	c	c	c	Kagey Khasmahal	129
c	c	c	c	c		c	c	c	c	c	c	b	a	c	c	c	Maria Khasmahal	130
c	c	c	c	c		c	1	c	c	c	c	c	b	c		c	Ladam Khasmahal	131
c	c	c	c	c		c	c	b	c	c	c	b	c	c		c	Lingsaykha Khasmahal	132
c	c	c	c	c		c	c	1	c	c	c	c	c	c		c	Lingsay Khasmahal	133
																	Rhenok Forest	134
																	Raset Forest	135
c	c	c	c	c			c	c	c	c	c	c	c	c	c	c	Kolbong Forest	136
c	c	c	c	c		c	c	c	c	c	c	c	c	c	c	c	Lava Bazar D.I.F.	137
c	c	c	c	c		c	c	c	c	c	c	c	c	c		c	Lava Forest	138
																	Khampong Forest	139
c	c	c	c	c		c	c	b	b	c	c	c	b	c		b	Rissium Forest	140
																	Paktam Forest	141
c	c	c	c	c			a	b	c	c	c	c	b	b		b	Mayrong Forest	142
c	c	c	c	c	2		a	1	c	c	c	c	b	a		a	Sakiyong Khasmahal	143
c	c	c	c	c		c	c	b	c	c	c	b	b	c		b	Paiengaon Forest	144
c	c	c	c	c		c	1		1	c	c	c	b	b		1	Algarah Bazer D.I.F.	145
c	c	c	c	c		c	c	b	c	c	c	c	c	c		c	Icha Forest	146
																	Sangser Forest	147
c	c	c	c	c		c	c	1	c	c	c	c	1	c		c	Sangser Khasmahal	148
b	c	b	b	b		b	b	a	b	b	b	b	a	b		b	Dalapchan Ridge Reserve Forest	149
b	c	b	b	b		b	b	a	b	b	b	c	a	b		b	Dalapchan Slip Reserve Forest	150
b	c	b	b	b		b	b	1	a	b	b	b	1	b		1	Dalapachan Khasmahal	151
c	c	b	c	c			b	a	c	c	c	c	c	c		a	Paiyong Khasmahal	152
b	c	b	b	b			b	1	b	c	b	c	b	c		b	Santuk Khasmahal	153
																	Saihur Forest	154
c	c	c	c	c			a		c	c	c	c	a	a		c	Chumang Forest	155
c	c	c	c	c		c	c	c	c	c	c	c	1	c		c	Git Beong Khasmahal	156
c	c	c	c	c			1	1	c	c	c	c	1	1		c	Git Dubling Khasmahal	157
c	c	c	c	c			b	b	c	c	c	c	b	b		c	Paygang Khasmahal	158
c	c	c	c	c			a	a	c	c	c	c	a	a		c	Bokhim Khasmahal	159
c	c	c	c	c			c	c	c	c	c	c	b	c		b	Palla Khasmahal	160
c	c	c	c	c			c	c	c	c	c	c	b	c		c	Lolay Khasmahal	161
<b>0</b>	<b>0</b>	<b>0</b>	<b>0</b>	<b>0</b>	<b>2</b>	<b>0</b>	<b>4</b>	<b>9</b>	<b>2</b>	<b>0</b>	<b>1</b>	<b>2</b>	<b>5</b>	<b>2</b>	<b>0</b>	<b>2</b>	<b>: Block T O T A L</b>	

Serial Number	Name of Village	Number of Non-Government Medical Amenities available.							Availability of drinking water - Yes / No							
		Charitable non Govt. hospital/Nursing home.	Medical practitioner with MBBS Degree	Medical practitioner with other degree	Medical practitioner with no degree	Traditional practitioner and faith healer	Medicine Shop	Others	Tap water (Treated/Untreated)	Well water (Covered / Uncovered well)	Hand Pump	Tube wells / Bore well	Spring	River / Canal	Tank / Pond / Lake	Others
1	2	32	33	34	35	36	37	38	39	40	41	42	43	44	45	46

123	Rangpo Forest	0	0	0	0	0	0	0	0	Yes	No	No	No	Yes	Yes	No
124	Mangchu Forest	0	0	0	0	0	0	0	0	Yes	No	No	Yes	Yes	Yes	No
125	Mansong Cinchona Plantation	0	0	0	0	0	0	0	0	Yes	No	No	Yes	No	Yes	No
126	Kashone Khasmahal	0	0	0	0	5	0	0	0	Yes	No	No	Yes	No	No	No
127	Pedong Bazar D.I.F.	0	0	0	0	0	3	0	0	No	No	No	No	No	Yes	No
128	Pedong Khasmahal	0	0	1	0	0	1	0	0	Yes	No	No	Yes	No	No	No
129	Kagey Khasmahal	0	0	0	0	0	0	0	0	No	No	No	Yes	No	No	No
130	Maria Khasmahal	0	0	0	0	0	0	0	0	No	No	No	Yes	No	No	No
131	Ladam Khasmahal	0	0	0	0	0	0	0	0	Yes	No	No	Yes	Yes	Yes	No
132	Lingsaykha Khasmahal	0	0	0	0	0	0	0	0	No	No	No	Yes	No	No	No
133	Lingsay Khasmahal	0	0	0	0	0	0	0	0	No	No	No	Yes	No	No	No
134	Rhenok Forest															
135	Raset Forest															
136	Kolbong Forest	0	0	0	0	0	0	0	0	No	No	No	Yes	No	No	No
137	Lava Bazar D.I.F.	0	0	0	0	0	0	0	0	Yes	No	No	Yes	No	No	No
138	Lava Forest	0	0	0	0	0	0	0	0	Yes	No	No	Yes	No	No	No
139	Khampong Forest															
140	Rissium Forest	0	0	0	0	0	0	0	0	No	No	No	Yes	No	No	No
141	Paktam Forest															
142	Mayrong Forest	0	0	0	0	0	0	0	0	No	No	No	Yes	No	No	No
143	Sakiyong Khasmahal	0	0	0	0	0	0	0	0	Yes	No	No	Yes	No	No	No
144	Paiengaon Forest	0	0	0	0	0	0	0	0	No	No	No	Yes	No	No	No
145	Algarah Bazer D.I.F.	0	0	0	0	0	1	0	0	Yes	No	No	No	No	No	No
146	Icha Forest	0	0	0	0	0	0	0	0	Yes	No	No	Yes	No	No	No
147	Sangser Forest															
148	Sangser Khasmahal	0	0	0	0	0	0	0	0	No	No	No	Yes	No	No	No
149	Dalapchan Ridge Reserve Forest	0	0	0	0	0	0	0	0	No	No	No	Yes	No	No	No
150	Dalapchan Slip Reserve Forest	0	0	0	0	0	0	0	0	No	No	No	Yes	No	No	No
151	Dalapachan Khasmahal	0	0	0	1	4	0	0	0	No	No	No	Yes	Yes	No	No
152	Paiyong Khasmahal	0	0	0	0	2	0	0	0	Yes	No	No	Yes	No	No	No
153	Santuk Khasmahal	0	0	0	0	0	0	0	0	No	No	No	Yes	No	Yes	No
154	Saihur Forest															
155	Chumang Forest	0	0	0	0	0	0	0	0	Yes	No	No	Yes	No	No	No
156	Git Beong Khasmahal	0	0	0	0	0	0	0	0	Yes	No	No	Yes	No	No	No
157	Git Dubling Khasmahal	0	0	0	0	0	0	0	0	Yes	No	No	Yes	No	No	No
158	Paygang Khasmahal	0	0	0	0	0	0	0	0	Yes	No	No	Yes	No	No	No
159	Bokhim Khasmahal	0	0	0	0	0	0	0	0	Yes	No	No	Yes	No	No	No
160	Palla Khasmahal	0	0	0	0	0	0	0	0	Yes	No	No	Yes	No	No	No
161	Lolay Khasmahal	0	0	0	0	0	0	0	0	Yes	No	No	Yes	No	No	No
<b>Block T O T A L :</b>		<b>0</b>	<b>0</b>	<b>1</b>	<b>1</b>	<b>11</b>	<b>5</b>	<b>0</b>	<b>19</b>	<b>0</b>	<b>0</b>	<b>0</b>	<b>30</b>	<b>4</b>	<b>6</b>	<b>0</b>



Availability of toilet & others Yes / No				Communication and transport facilities (If amenities available code -Yes is given except for Village Pin Code ,If not available within the village , the distance range code viz; a for < 5 Kms, b for 5-10 Kms and c for 10+ kms of nearest place where facility is available is given).								
Community toilet including bath.	Community toilet excluding bath.	Rural sanitary mart or sanitary hardware outlet available near the village.	Community bio- gas or recycle of waste for productive use.	Post office(PO)	Sub post office (SPO)	Post & Telegraph office (P&TO)	Village Pin Code	Telephones (Land lines)	Public call office (PCO)	Mobile phone coverage	Name of Village	Serial Number
47	48	49	50	51	52	53	54	55	56	57	2	1

No	Yes	No	No	a	c	c	734315	Yes	Yes	Yes	Rangpo Forest	123
No	No	No	No	b	c	b	734314	b	b	Yes	Mangchu Forest	124
No	No	No	No	Yes	Yes	c	734315	Yes	Yes	Yes	Mansong Cinchona Plantation	125
No	No	No	No	b		c	734315	b	b	Yes	Kashone Khasmahal	126
No	No	No	No		Yes	c	734311	Yes	Yes	Yes	Pedong Bazar D.I.F.	127
No	No	No	No	a	a	c	734311	Yes	Yes	Yes	Pedong Khasmahal	128
No	No	No	No	c	Yes	c	734311	c	c	a	Kagey Khasmahal	129
No	No	No	No	c	Yes	c	734311	c	c	a	Maria Khasmahal	130
No	No	No	No	c	b	c	734315	b	Yes	Yes	Ladam Khasmahal	131
No	No	No	No	c	b	c	734319	c	c	Yes	Lingsaykha Khasmahal	132
No	No	No	No	b	Yes	b	734319	b	b	Yes	Lingsay Khasmahal	133
											Rhenok Forest	134
											Raset Forest	135
No	No	No	No		c	c	734312	b	b	Yes	Kolbong Forest	136
No	Yes	No	No	c	Yes	c	734319	Yes	Yes	Yes	Lava Bazar D.I.F.	137
No	No	No	No	c	a	c	734319	a	a	Yes	Lava Forest	138
											Khampong Forest	139
No	No	No	No	b	b	b	734314	b	b	b	Rissium Forest	140
											Paktam Forest	141
No	No	No	No	a	a	c	734314	a	a	Yes	Mayrong Forest	142
No	No	No	No	a	Yes	c	734311	a	a	Yes	Sakiyong Khasmahal	143
No	No	No	No	b	a	b	734314	b	b	a	Paiengaon Forest	144
No	No	No	No	c	Yes	c	734314	Yes	Yes	Yes	Algarah Bazer D.I.F.	145
No	No	No	No	c	b	c	734317	Yes	Yes	Yes	Icha Forest	146
											Sangser Forest	147
No	No	No	No	b	Yes	b	734316	Yes	b	Yes	Sangser Khasmahal	148
No	No	No	No	b	a	b	734316	a	a	a	Dalapchan Ridge Reserve Forest	149
No	No	No	No	b	a	b	734316	a	a	a	Dalapchan Slip Reserve Forest	150
No	No	No	No	b	Yes	b	734316	Yes	Yes	Yes	Dalapchan Khasmahal	151
No	No	No	No	a	Yes	c	734314	a	a	Yes	Paiyong Khasmahal	152
No	No	No	No		b	c	734314	b	b	Yes	Santuk Khasmahal	153
											Saihur Forest	154
No	No	No	No	c	a	c	734314	b	b	Yes	Chumang Forest	155
No	No	No	No	c	b	c	734314	b	b	Yes	Git Beong Khasmahal	156
No	Yes	No	No	c	Yes	c	734314	c	c	c	Git Dubling Khasmahal	157
No	No	No	No	c	b	c	734314	b	c	Yes	Paygang Khasmahal	158
No	No	No	No		a	c	734314	c	c	Yes	Bokhim Khasmahal	159
No	No	No	No	c	a	c	734301	c	c	Yes	Palla Khasmahal	160
No	No	No	No	c	Yes	c	734319	c	c	Yes	Lolay Khasmahal	161
<b>0</b>	<b>3</b>	<b>0</b>	<b>0</b>	<b>1</b>	<b>13</b>	<b>0</b>	<b>33</b>	<b>9</b>	<b>9</b>	<b>26</b>	<b>: Block TOTAL</b>	

Communication and transport facilities (If amenities available code -Yes is given except for Village Pin Code ,If not available within the village , the distance range code viz; a for < 5 Kms, b for 5-10 Kms and c for 10+ kms of nearest place where facility is available is given).												Village connected to highway (If amenities available code viz; a for < 5 Kms, b for 5-10 Kms and c for 10+ kms of nearest place where facility is available is given).				
Serial Number	Name of Village	Internet cafes/ Common service centre (CSC)	Private courier facility	Bus service (Public & Private)	Railway stations	Auto/Modified Autos	Taxis and Vans	Tractors	Cycle-pulled rickshaws(Manual & Machine driven)	Carts driven by animals	Sea /River ferry service	Connected to national highway(NH)	Connected to state highway(SH)	Connected to major district road (MDR)	Connected to others district road	Pucca roads
1	2	58	59	60	61	62	63	64	65	66	67	68	69	70	71	72
123	Rangpo Forest	a	a	a	c	c	Yes	c	c	c	c	Yes	c			Yes
124	Mangchu Forest	b	b	b	c	c	b	c	c	c	c	Yes	b			Yes
125	Mansong Cinchona Plantation	c	c	a	c	c	Yes	c	c	c	c	c	c	c	c	a
126	Kashone Khasmahal	c	c	b	c	c	Yes	c	c	c	c	c	c	c		Yes
127	Pedong Bazar D.I.F.	Yes	Yes	Yes	c	c	Yes	c	c	c	c	c		Yes	Yes	b
128	Pedong Khasmahal	a	c	a	c	c	Yes	c	c	c	c				Yes	Yes
129	Kagey Khasmahal	c	c	c	c	c	Yes	c	c	c	c	c	c		Yes	Yes
130	Maria Khasmahal	c	c	c	c	c	Yes	c	c	c	c	c	c		Yes	Yes
131	Ladam Khasmahal	c	c	b	c	c	a	c	c	c	c	c	b	b	b	b
132	Lingsaykha Khasmahal	c	c	b	c	c	c	c	c	c	c	c	c	c	c	a
133	Lingsay Khasmahal	c	c	a	c	c	b	c	c	c	c	c	c	c	c	Yes
134	Rhenok Forest															
135	Raset Forest															
136	Kolbong Forest	c	c	b	c	c	b	c	c	c	c	c	Yes	b		b
137	Lava Bazar D.I.F.	c	c	Yes	c	c	Yes	c	c	c	c	c	Yes			Yes
138	Lava Forest	c	c	a	c	c	a	c	c	c	c	c	c	a		a
139	Khampong Forest															
140	Rissium Forest	c	c	b	c	c	b	c	c	c	c	c	Yes			Yes
141	Paktam Forest															
142	Mayrong Forest	c	c	a	c	c	a	c	c	c	c	c	Yes	c		a
143	Sakiyong Khasmahal	c	c	b	c	c	a	c	c	c	c	c	c	Yes		a
144	Paiengaon Forest	c	c	b	c	c	Yes	c	c	c	c	c	a	Yes		Yes
145	Algarah Bazer D.I.F.	c	c	c	c	c	Yes	c	c	c	c			Yes	Yes	a
146	Icha Forest	c	c	c	c	c	Yes	c	c	c	c	c	c	c	Yes	Yes
147	Sangser Forest															
148	Sangser Khasmahal	c	c	c	c	c	Yes	c	c	c	c			Yes		Yes
149	Dalapchan Ridge Reserve Forest	b	b	b	c	c	a	c	c	c	c		Yes	Yes		a
150	Dalapchan Slip Reserve Forest	b	b	a	c	c	a	c	c	c	c		Yes			Yes
151	Dalapachan Khasmahal	b	b	Yes	c	c	Yes	c	c	c	c	c	Yes		Yes	Yes
152	Paiyong Khasmahal	c	c	c	c	c	Yes	c	c	c	c	Yes	Yes			Yes
153	Santuk Khasmahal	c	c	b	c	c	a	c	c	c	c		b		Yes	b
154	Saihur Forest															
155	Chumang Forest	c	c	a	c	c	b	c	c	c	c				Yes	b
156	Git Beong Khasmahal	c	c	b	c	c	Yes	c	Yes	c	c	c	c	b		Yes
157	Git Dubling Khasmahal	c	c	b	c	c	b	c	Yes	c	c				Yes	a
158	Paygang Khasmahal	c	c	a	c	c	a	c	c	c	c	c				a
159	Bokhim Khasmahal	c	c	a	c	c	a	c	c	c	c				Yes	b
160	Palla Khasmahal	c	c	b	c	c	Yes	c	c	c	c	c	c	c	c	Yes
161	Lolay Khasmahal	c	c	c	c	c	Yes	c	c	c	c	c	c	c	c	Yes
<b>Block T O T A L :</b>		<b>1</b>	<b>1</b>	<b>3</b>	<b>0</b>	<b>0</b>	<b>17</b>	<b>0</b>	<b>2</b>	<b>0</b>	<b>0</b>	<b>3</b>	<b>8</b>	<b>6</b>	<b>11</b>	<b>18</b>

ys,village roads, banks & credit societies  
 :-Yes is given, If not available within the  
 code viz; a for < 5 Kms, b for 5-10 Kms  
 place where facility is available is given).

Availability of miscellaneous facilities (If amenities available code -Yes is given, If not available within the village , the distance range code viz; a for < 5 Kms, b for 5-10 Kms and c for 10+ kms of nearest place where facility is available is given).

Kutchcha roads	Water bounded macadam(WBM) roads	Navigable waterway (river/canal)(NW)	Footpaths (FP)	Commercial & Co-operative Banks	ATM	Agricultural Credit Societies	Self-Help Group (SHG)	Public distribution system (PDS) shop	Mandis / Regular market	Weekly Haat	Agricultural marketing society	Integrated Child Development Scheme (Nutritional Centres)	Anganwadi Centre (Nutritional Centres)	Others (Nutritional Centres)	Name of Village	Serial Number
73	74	75	76	77	78	79	80	81	82	83	84	85	86	87	2	1

a	c	c	Yes	a	a	c	Yes	Yes	c	c	c	Yes	Yes	Yes	Rangpo Forest	123
a	c	c	Yes	b	b	b	Yes	b	c	b	c	Yes	Yes	Yes	Mangchu Forest	124
b	c		Yes	c	c	c	Yes	Yes	c	c	Yes	Yes	Yes	Yes	Mansong Cinchona Plantation	125
Yes			Yes	b	b	Yes	Yes	Yes	c	c	Yes	c	Yes	Yes	Kashone Khasmahal	126
Yes			Yes	Yes	Yes	Yes	c	Yes	Yes	c	Yes	Yes	Yes	Yes	Pedong Bazar D.I.F.	127
Yes			Yes	Yes	Yes	c	Yes	Yes	c	b	Yes	b	Yes	Yes	Pedong Khasmahal	128
Yes			a	c	c	c	Yes	Yes	c	c	c	Yes	Yes	Yes	Kagey Khasmahal	129
Yes			a	c	c	c	Yes	Yes	c	c	c	Yes	Yes	Yes	Maria Khasmahal	130
Yes			Yes	c	c	Yes	Yes	Yes	c	b	Yes	c	Yes	Yes	Ladam Khasmahal	131
Yes			Yes	c	c	Yes	Yes	Yes	c	c	Yes	c	Yes	Yes	Lingsaykha Khasmahal	132
Yes			Yes	c	c	Yes	Yes	Yes	c	c	Yes	c	Yes	Yes	Lingsay Khasmahal	133
															Rhenok Forest	134
															Raset Forest	135
a			a	b	c	c	b	b	c	b	c	b	c	Yes	Kolbong Forest	136
Yes			Yes	Yes		c	Yes	Yes	c	Yes	Yes	Yes	Yes	Yes	Lava Bazar D.I.F.	137
Yes			Yes	Yes	c	c	Yes	a	c	c	Yes	Yes	c	Yes	Lava Forest	138
															Khampong Forest	139
b			Yes	b	c	c	Yes	b	c	b	c	Yes	b	Yes	Rissium Forest	140
															Paktam Forest	141
Yes			a	b	b	c	Yes	a	c	b	Yes	Yes	Yes	Yes	Mayrong Forest	142
Yes			a	a	a	c	Yes	Yes	c	c	Yes	Yes	Yes	Yes	Sakiyong Khasmahal	143
Yes			Yes	b	c	c	Yes	a	c	b	c	Yes	Yes	Yes	Paiengaon Forest	144
a			Yes	Yes	c	c	Yes	Yes	Yes	Yes	Yes	Yes	Yes	Yes	Algarah Bazar D.I.F.	145
Yes	b	c	Yes			c	Yes	Yes	c	c	c	Yes	Yes	Yes	Icha Forest	146
															Sangser Forest	147
Yes	Yes		Yes	c	c	Yes	Yes	Yes	c	c	Yes	b	Yes	Yes	Sangser Khasmahal	148
a			Yes	b	b	c	a	b	c	c	Yes	b	a	Yes	Dalapchan Ridge Reserve Forest	149
Yes			Yes	b	b	c	Yes	a	c	c	b	b	Yes	Yes	Dalapchan Slip Reserve Forest	150
Yes			Yes	Yes	b	c	Yes	Yes	c	c	Yes	Yes	Yes	Yes	Dalapachan Khasmahal	151
Yes			Yes	b	b	Yes	Yes	Yes	c	c	Yes	a	Yes	Yes	Paiyong Khasmahal	152
Yes			Yes	b		c	Yes	Yes	c	c	Yes	Yes	Yes	Yes	Santuk Khasmahal	153
															Saihur Forest	154
Yes			a	a	c	c	Yes	a	c	c	c	a	Yes	Yes	Chumang Forest	155
Yes			a	b	c	c	Yes	Yes	c	c	c	Yes	c	Yes	Git Beong Khasmahal	156
Yes			a	Yes		c	Yes	Yes	c	Yes	c	Yes	Yes	Yes	Git Dubling Khasmahal	157
a			Yes	b	c	c	Yes	b	c	b	c	Yes	Yes	Yes	Paygang Khasmahal	158
Yes			a	a		c	a	a	c	a	Yes	a	Yes	Yes	Bokhim Khasmahal	159
Yes			c	Yes	c	c	Yes	Yes	Yes	c	a	c	c	Yes	Palla Khasmahal	160
Yes			c	Yes	c	c	Yes	Yes	Yes	c	a	c	c	Yes	Lolay Khasmahal	161

25 1 0 24 7 2 8 30 22 1 4 18 19 28 33 : Block T O T A L

Availability of miscellaneous facilities (If amenities available code -Yes is given, If not available within the village , the distance range code viz; a for < 5 Kms, b for 5-10 Kms and c for 10+ kms of nearest place where facility is available is given).												Availability of electricity (Yes/No)			
Serial Number	Name of Village	ASHA (Accredited Social Health Activist)	Community centre with/without TV	Sports Field,	Sports Club / Recreation Centre	Cinema / Video Hall	Public Library	Public Reading Room	Newspaper Supply	Assembly Polling station	Birth & Death Registration Office	Power Supply for Domestic Use (ED)	Power Supply for Agricultural Use (EAG)	Power Supply for Commercial Use (EC)	Power Supply for All Uses (EA)
1	2	88	89	90	91	92	93	94	95	96	97	98	99	100	101

123	Rangpo Forest	c	b	c	c	c	a	a	Yes	Yes	c	Yes	No	No	No
124	Mangchu Forest	c	Yes	c	c	c	b	b	Yes	b	c	Yes	No	No	No
125	Mansong Cinchona Plantation	Yes	Yes	Yes	c	c	Yes	Yes	Yes	Yes	Yes	Yes	No	No	No
126	Kashone Khasmahal	Yes	Yes	Yes	b	c	b	Yes	c	Yes	Yes	Yes	No	No	No
127	Pedong Bazar D.I.F.	Yes	Yes	Yes	b	c	Yes	Yes	Yes	Yes	Yes	Yes	Yes	Yes	Yes
128	Pedong Khasmahal	Yes	b	a	c	c	a	a	Yes	Yes	a	Yes	No	Yes	No
129	Kagey Khasmahal	Yes	c	c	c	c	c	c	c	Yes	Yes	Yes	No	No	No
130	Maria Khasmahal	Yes	c	c	c	c	a	a	c	Yes	a	Yes	No	No	No
131	Ladam Khasmahal	c	Yes	Yes	b	c	b	b	b	Yes	b	Yes	Yes	Yes	Yes
132	Lingsaykha Khasmahal	Yes	c	c	c	c	c	c	c	Yes	Yes	Yes	No	No	No
133	Lingsay Khasmahal	Yes	c	c	c	c	c	c	b	Yes	Yes	Yes	No	No	No
134	Rhenok Forest														
135	Raset Forest														
136	Kolbong Forest	Yes	Yes	b	c	c	c	c	b	b	c	Yes	No	No	No
137	Lava Bazar D.I.F.	Yes	Yes	Yes	c	c	Yes	Yes	Yes	Yes	b	Yes	No	Yes	No
138	Lava Forest	Yes	Yes	Yes	c	c	c	c	a	a	a	Yes	No	No	No
139	Khampong Forest														
140	Rissium Forest	Yes	b	b	c	c	b	b	b	b	b	Yes	No	No	No
141	Paktam Forest														
142	Mayrong Forest	Yes	Yes	Yes	c	c	Yes	Yes	Yes	a	a	Yes	No	No	No
143	Sakiyong Khasmahal	Yes	Yes	c	c	c	a	Yes	c	Yes	Yes	Yes	No	No	No
144	Paiengaon Forest	Yes	b	b	c	c	b	b	b	Yes	b	Yes	No	No	No
145	Algarah Bazer D.I.F.	Yes	Yes	Yes	Yes	c	Yes	Yes	Yes	Yes	Yes	Yes	No	No	No
146	Icha Forest	Yes	c	c	b	c	b	b	Yes	b	c	Yes	No	No	No
147	Sangser Forest														
148	Sangser Khasmahal	Yes	Yes	a	c	c	Yes	Yes	Yes	Yes	Yes	Yes	No	No	No
149	Dalapchan Ridge Reserve Forest	Yes	b	a	a	b	b	b	b	a	a	Yes	No	No	No
150	Dalapchan Slip Reserve Forest	Yes	b	b	b	b	a	a	b	a	a	Yes	No	No	No
151	Dalapachan Khasmahal	Yes	Yes	Yes	b	c	Yes	Yes	Yes	Yes	Yes	Yes	No	No	No
152	Paiyong Khasmahal	Yes	Yes	c	c	c	a	c	Yes	Yes	Yes	Yes	No	Yes	No
153	Santuk Khasmahal	Yes	b	Yes	Yes	c	b	b	Yes	Yes	b	Yes	No	No	No
154	Saihur Forest														
155	Chumang Forest	c	a	a	b	c	a	Yes	c	a	a	Yes	No	No	No
156	Git Beong Khasmahal	Yes	Yes	Yes	c	c	c	c	b	Yes	Yes	Yes	No	No	No
157	Git Dubling Khasmahal	c	Yes	Yes	b	c	Yes	c	c	Yes	Yes	Yes	No	No	No
158	Paygang Khasmahal	c	b	b	b	c	Yes	Yes	Yes	Yes	Yes	Yes	No	No	No
159	Bokhim Khasmahal	c	a	a	b	c	a	Yes	c	a	a	Yes	No	No	No
160	Palla Khasmahal	Yes	Yes	Yes	c	c	a	Yes	c	Yes	Yes	Yes	No	No	No
161	Lolay Khasmahal	Yes	Yes	Yes	c	c	Yes	Yes	c	Yes	a	Yes	Yes	Yes	Yes

**Block T O T A L :** 26 18 14 2 0 10 14 14 23 15 33 3 6 3

Nearest Town		Land Use							
		Area under different types of land use ( in hectares rounded up to one decimal place)							
Name	Distance range code i.e. a for < 5 Kms, b for 5-10 Kms and c for 10+ kms .	Forests	Area under Non-agricultural Uses	Barren and Un-cultivable land	Permanent Pastures and Other Grazing Lands	Land Under Miscellaneous Tree Crops etc.	Culturable Waste Land	Name of Village	Serial Number
102	103	104	105	106	107	108	109	2	1

KALIMPONG	b	58.7	108.9	0	0	0	22.4	Rangpo Forest	123
KALIMPONG	b	69.4	44	0	0	0	26.2	Mangchu Forest	124
KALIMPONG	b	24.4	246.8	0	0	0	20.7	Mansong Cinchona Plantation	125
KALIMPONG	c	0	804.1	0	0	0	0	Kashone Khasmahal	126
KALIMPONG	c	0	2.6	0	0	0	0	Pedong Bazar D.I.F.	127
KALIMPONG	b	140.3	177.1	0	0	0	174.3	Pedong Khasmahal	128
KALIMPONG	b	183.7	231.9	0	0	0	69.4	Kagey Khasmahal	129
KALIMPONG	b	7.8	137.1	0	0	0	27.4	Maria Khasmahal	130
KALIMPONG	b	0	678.3	0	0	0	4	Ladam Khasmahal	131
KALIMPONG	b	0	514.4	0	0	0	391.7	Lingsaykha Khasmahal	132
KALIMPONG	b	0	785	0	0	0	189.8	Lingsay Khasmahal	133
		949.4	0	0	0	0	0	Rhenok Forest	134
		661	0	0	0	0	67.8	Raset Forest	135
KALIMPONG	b	645.6	0.2	0	0	0	2.5	Kolbong Forest	136
KALIMPONG	b	0	4.1	0	0	0	0	Lava Bazar D.I.F.	137
KALIMPONG	b	919.7	1.2	0	0	0	0.8	Lava Forest	138
		613.9	0	0	0	0	0	Khampong Forest	139
KALIMPONG	b	244.7	5	0	0	0	0	Rissium Forest	140
		560.5	0	0	0	0	0	Paktam Forest	141
KALIMPONG	c	79.5	243.4	0	0	0	0	Mayrong Forest	142
KALIMPONG	b	265.6	508	0	0	0	8.3	Sakiyong Khasmahal	143
KALIMPONG	b	491.9	16	0	0	0	0	Paiengaon Forest	144
KALIMPONG	b	0	3.3	0	0	0	0	Algarah Bazer D.I.F.	145
KALIMPONG	b	158.4	30	0	0	0	0	Icha Forest	146
		584.4	0	0	0	0	0	Sangser Forest	147
KALIMPONG	b	135.6	462	0	0	0	2.4	Sangser Khasmahal	148
KALIMPONG	b	139.2	2	0	0	0	0	Dalapchan Ridge Reserve Forest	149
KALIMPONG	b	0	0	0	0	0	0	Dalapchan Slip Reserve Forest	150
KALIMPONG	c	0	40	0	0	0	16.5	Dalapachan Khasmahal	151
KALIMPONG	b	0	9.9	0	0	0	0	Paiyong Khasmahal	152
KALIMPONG	b	0	332	0	0	0	88	Santuk Khasmahal	153
		796.9	0	0	0	0	81.7	Saihur Forest	154
KALIMPONG	b	505	0	0	0	0	7.3	Chumang Forest	155
KALIMPONG	b	0	4	0	0	0	20	Git Beong Khasmahal	156
KALIMPONG	b	0	904.3	0	0	0	119.2	Git Dubling Khasmahal	157
KALIMPONG	b	0	168.9	0	0	0	24.7	Paygang Khasmahal	158
KALIMPONG		365.4	0	0	0	0	3.2	Bokhim Khasmahal	159
KALIMPONG	b	0	683.2	0	0	0	3.2	Palla Khasmahal	160
KALIMPONG	b	0	168.8	0	0	0	2.4	Lolay Khasmahal	161
<b>0</b>	<b>0</b>	<b>8601</b>	<b>7316.5</b>	<b>0</b>	<b>0</b>	<b>0</b>	<b>1373.9</b>	<b>: Block T O T A L</b>	

Land Use											
Area under different types of land use ( in hectares rounded up to one decimal place)							Area irrigated by source (in hectare).				
Serial Number	Name of Village	Fallow lands other than current fallows	Current Fallows	Net Area Sown	Total Irrigated Land Area	Total Un-irrigated Land Area	Canals ( C )	Wells/Tube-wells(W/TW)	Tanks/Lakes(T/L)	Water Falls(WF)	Others(O)
1	2	110	111	112	113	114	115	116	117	118	119
123	Rangpo Forest	0	0	48.3	0	48.3	0	0	0	0	0
124	Mangchu Forest	0	0	142.4	49.4	93	0	0	0	0	49.4
125	Mansong Cinchona Plantation	0	0	507.4	17.4	490	0	0	0	0	17.4
126	Kashone Khasmahal	0	0	287.3	0	287.3	0	0	0	0	0
127	Pedong Bazar D.I.F.	0	0	0	0	0	0	0	0	0	0
128	Pedong Khasmahal	0	0	78.1	63.9	14.2	63.9	0	0	0	0
129	Kagey Khasmahal	0	0	261.2	130.6	130.6	130.6	0	0	0	0
130	Maria Khasmahal	0	0	119.4	51.1	68.4	51.1	0	0	0	0
131	Ladam Khasmahal	0	0	464.6	0	464.6	0	0	0	0	0
132	Lingsaykha Khasmahal	0	0	220.5	80.3	140.2	20.3	0	0	60	0
133	Lingsay Khasmahal	0	0	348.2	130	218.2	30	0	0	100	0
134	Rhenok Forest	0	0	0	0	0	0	0	0	0	0
135	Raset Forest	0	0	0	0	0	0	0	0	0	0
136	Kolbong Forest	0	0	0	0	0	0	0	0	0	0
137	Lava Bazar D.I.F.	0	0	0	0	0	0	0	0	0	0
138	Lava Forest	0	0	5.8	0	5.8	0	0	0	0	0
139	Khampong Forest	0	0	0	0	0	0	0	0	0	0
140	Rissium Forest	0	0	0	0	0	0	0	0	0	0
141	Paktam Forest	0	0	0	0	0	0	0	0	0	0
142	Mayrong Forest	0	0	0	0	0	0	0	0	0	0
143	Sakiyong Khasmahal	0	0	297	188.8	108.2	0	0	0	0	188.8
144	Paiengaon Forest	0	0	0	0	0	0	0	0	0	0
145	Algarah Bazer D.I.F.	0	0	0	0	0	0	0	0	0	0
146	Icha Forest	0	0	73	45.8	27.2	0	0	0	0	45.8
147	Sangser Forest	0	0	0	0	0	0	0	0	0	0
148	Sangser Khasmahal	0	0	384.2	0	384.2	0	0	0	0	0
149	Dalapchan Ridge Reserve Forest	0	0	0	0	0	0	0	0	0	0
150	Dalapchan Slip Reserve Forest	0	0	0	0	0	0	0	0	0	0
151	Dalapachan Khasmahal	0	0	334	145.6	188.5	0	0	0	0	145.6
152	Paiyong Khasmahal	0	0	852.1	103	749.1	40	0	0	40	23
153	Santuk Khasmahal	0	0	526.2	226	300.2	60.4	0	0	0	165.6
154	Saihur Forest	0	0	0	0	0	0	0	0	0	0
155	Chumang Forest	0	0	0	0	0	0	0	0	0	0
156	Git Beong Khasmahal	0	0	1031	212.4	818.6	0	0	0	0	212.4
157	Git Dubling Khasmahal	0	0	257.8	0	257.8	0	0	0	0	0
158	Paygang Khasmahal	0	0	71.5	46.4	25.1	0	0	0	0	46.4
159	Bokhim Khasmahal	0	0	0	0	0	0	0	0	0	0
160	Palla Khasmahal	0	0	0	0	0	0	0	0	0	0
161	Lolay Khasmahal	0	0	524	0	524	0	0	0	0	0
<b>Block T O T A L :</b>		<b>0</b>	<b>0</b>	<b>6834</b>	<b>1490.7</b>	<b>5343.5</b>	<b>396.3</b>	<b>0</b>	<b>0</b>	<b>200</b>	

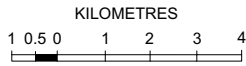
Name of three most important commodities manufactured			Name of Village	Serial Number
First	Second	Third		
120	121	122	2	1

			Rangpo Forest	123
			Mangchu Forest	124
			Mansong Cinchona Plantation	125
			Kashone Khasmahal	126
			Pedong Bazar D.I.F.	127
			Pedong Khasmahal	128
			Kagey Khasmahal	129
			Maria Khasmahal	130
			Ladam Khasmahal	131
			Lingsaykha Khasmahal	132
			Lingsay Khasmahal	133
			Rhenok Forest	134
			Raset Forest	135
			Kolbong Forest	136
			Lava Bazar D.I.F.	137
			Lava Forest	138
			Khampong Forest	139
			Rissium Forest	140
			Paktam Forest	141
			Mayrong Forest	142
			Sakiyong Khasmahal	143
			Paiengaon Forest	144
			Algarah Bazar D.I.F.	145
			Icha Forest	146
			Sangser Forest	147
			Sangser Khasmahal	148
			Dalapchan Ridge Reserve Forest	149
			Dalapchan Slip Reserve Forest	150
			Dalapachan Khasmahal	151
Bakery			Paiyong Khasmahal	152
	Dairy		Santuk Khasmahal	153
			Saihur Forest	154
			Chumang Forest	155
			Git Beong Khasmahal	156
			Git Dubling Khasmahal	157
			Paygang Khasmahal	158
			Bokhim Khasmahal	159
			Palla Khasmahal	160
			Lolay Khasmahal	161
			<b>: Block T O T A L</b>	

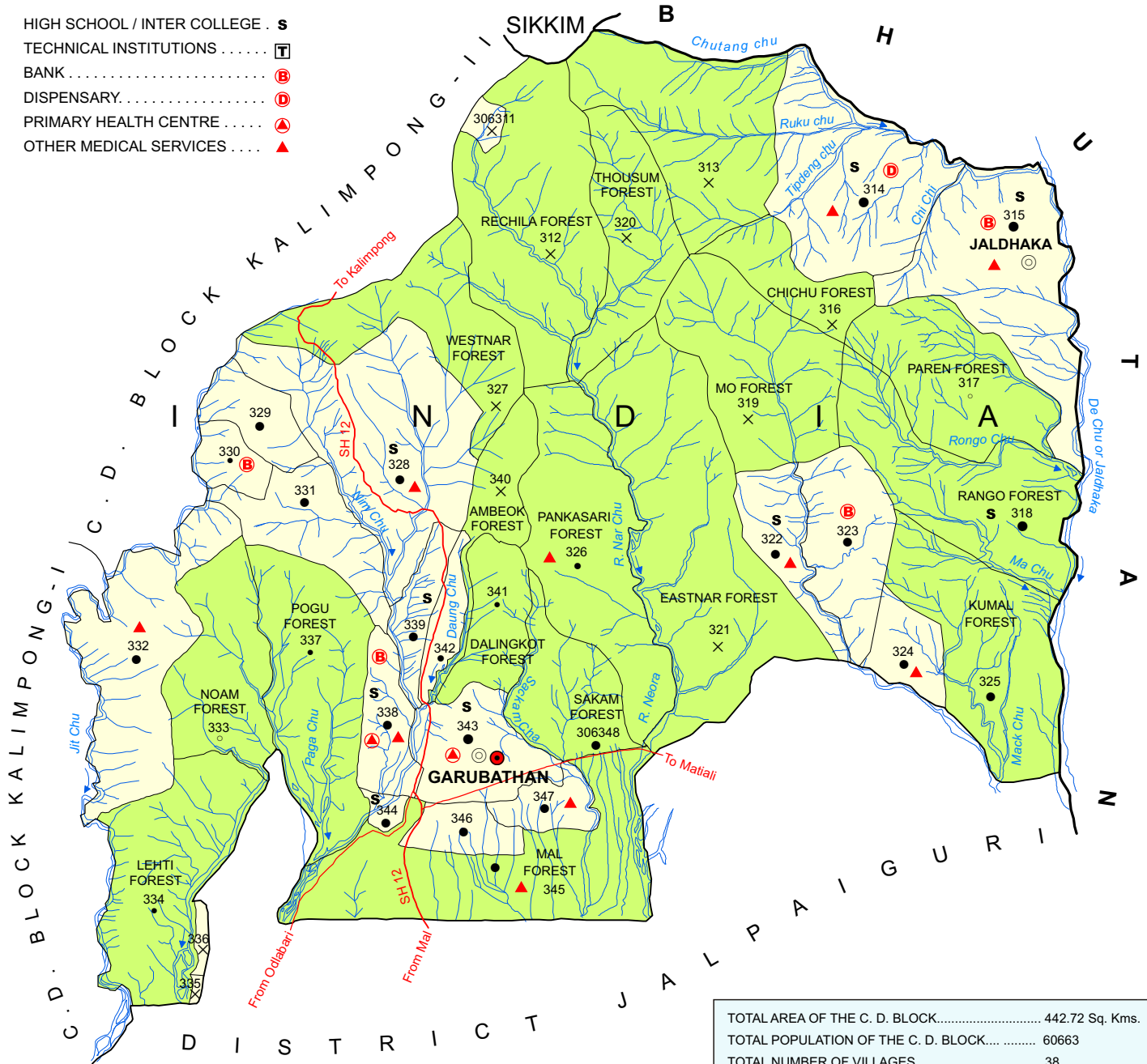




WEST BENGAL  
**C. D. BLOCK GORUBATHAN**  
 DISTRICT DARJILING



- HIGH SCHOOL / INTER COLLEGE . s
- TECHNICAL INSTITUTIONS ..... T
- BANK ..... B
- DISPENSARY ..... D
- PRIMARY HEALTH CENTRE ..... A
- OTHER MEDICAL SERVICES .... ▲



TOTAL AREA OF THE C. D. BLOCK.....	442.72 Sq. Kms.
TOTAL POPULATION OF THE C. D. BLOCK.....	60663
TOTAL NUMBER OF VILLAGES.....	38
TOTAL NUMBER OF INHABITED VILLAGES.....	27
TOTAL NUMBER OF CENSUS TOWNS.....	NIL
TOTAL NUMBER OF STATUTORY TOWNS.....	NIL
DISTANCE FROM DISTRICT HEADQUARTERS TO C. D. BLOCK HEADQUARTERS (APPROX).....	165 Kms.

- BOUNDARY, INTERNATIONAL ..... ————
- „ STATE ..... ————
- „ DISTRICT ..... ————
- „ C. D. BLOCK ..... ————
- „ VILLAGE WITH MDDS CODE ..... 306311
- „ RESERVED-FOREST WITH NAME ..... MAL FOREST
- HEADQUARTERS : POLICE STATION, C. D. BLOCK ..... ⊙ ●

- POPULATION SIZE OF VILLAGES: BELOW 200, 200-499, 500-999, 1000-4999, 5000 AND ABOVE ..... ○ ● ● ● ●
- UNINHABITED VILLAGE WITH MDDS CODE ..... X 306311
- STATE HIGHWAY ..... SH 12
- IMPORTANT METALLED ROADS ..... ————
- RIVER AND STREAM ..... ————



### Alphabetical List of Villages

Name of the CD Block : Gorubathan

CD Block Code (2011) : 0005

Sl. No.	Name of the Village	PLCN 2001	MDDS PLCN 2011
1	2	3	4
1	Ambeok Forest	00019500	306340
2	Ambeok Tea Garden	00019400	306339
3	Chichu Forest	00017100	306316
4	Dalingkot Forest	00019600	306341
5	Dalingma Khasmahal	00019700	306342
6	Darjiling Hilldoars Tea Garden	00020200	306347
7	Eastnar Forest	00017600	306321
8	Gorubathan Khasmahal	00019800	306343
9	Kumai Forest	00018000	306325
10	Kumai Khasmahal	00017800	306323
11	Kumai Tea Garden	00017900	306324
12	Lehti Forest	00018900	306334
13	Lower Fagu Tea Garden	00020100	306346
14	Mal Forest	00020000	306345
15	Mal Khasmahal	00019900	306344
16	Manabari Khasmahal	00019000	306335
17	Mo Forest	00017400	306319
18	Nim Khasmahal	00018600	306331
19	Noam Forest	00018800	306333
20	Pagrang Bong Khasmahal	00018700	306332
21	Pankasari Forest	00018100	306326
22	Pankhasari Khasmahal	00018300	306328
23	Paren Forest	00017200	306317
24	Pashiting Khasmahal	00018500	306330
25	Paten Godak Khasmahal	00017000	306315
26	Pogu Forest	00019200	306337
27	Rango Forest	00017300	306318
28	Rechila Chak Khasmahal	00016600	306311
29	Rechila Forest	00016700	306312
30	Ruka Forest	00016800	306313
31	Sakam Forest	00020300	306348
32	Samabiyong Tea Garden	00018400	306329
33	Samsing Khasmahal	00017700	306322
34	Thousum Forest	00017500	306320
35	Today Tangta Khasmahal	00016900	306314
36	Turibari Khasmahal	00019100	306336
37	Upper Fagu Tea Garden	00019300	306338
38	Westnar Forest	00018200	306327

Census of India 2011  
Amenities and Land use

Serial Number	Name of Village	Location code no.	Total area of the village ( in hectares rounded up to one decimal place)	Total population ( 2011 census )	Number of households (2011 census)	Number of educational amenities available in village, the distance range code viz; a for 0-5 kms, b for 5-10 kms, c for 10+ kms of nearest place where facility is available								
						Pre-Primary school (PP)	Primary school (P)	Middle school (M)	Secondary School (S)	Senior Secondary school (SS)	Degree college of arts science & commerce (ASC)	Engineering college(EC)	Medical college (MC)	
12	2	3	4	5	6	7	8	9	10	11	12	13	14	
Name of District:-Darjiling Name of CD Block:-Gorubathan														
162	Rechila Chak Khasmahal	306311	112.1	0	0									
163	Rechila Forest	306312	2560.5	0	0									
164	Ruka Forest	306313	1807.8	0	0									
165	Today Tangta Khasmahal	306314	1995.5	5290	1031	16	15	1	1	c	c	c	c	
166	Paten Godak Khasmahal	306315	2081	5530	1157	10	10	5	5	1		c	c	
167	Chichu Forest	306316	491.7	0	0									
168	Paren Forest	306317	1462.1	196	42	2	2	2	c	b	c	c	c	
169	Rango Forest	306318	1927.1	9131	2012	16	16	2	2	2				
170	Mo Forest	306319	2032.4	0	0									
171	Thousum Forest	306320	993.1	0	0									
172	Eastnar Forest	306321	3162.6	0	0									
173	Samsing Khasmahal	306322	552.8	3711	787	5	5	1	1	b	c	c	c	
174	Kumai Khasmahal	306323	1057	1590	346	4	4	1	b	c	c	c	c	
175	Kumai Tea Garden	306324	807.4	3907	814	5	5	1	b	b	b	c	c	
176	Kumai Forest	306325	1367	1393	272	3	2	1	c	b	b	c	c	
177	Pankasari Forest	306326	1358.1	709	139	2	2	b	b	c	c	c	c	
178	Westnar Forest	306327	2206.4	0	0									
179	Pankhasari Khasmahal	306328	2173.6	3349	664	7	6	1	2		c	c	c	
180	Samabiyong Tea Garden	306329	724.2	1608	350	3	2	1	b	c	c	c	c	
181	Pashiting Khasmahal	306330	237.6	229	51	1	1	a	b	c	c	c	c	
182	Nim Khasmahal	306331	1033.5	1764	323	3	3	1	a	c	c	c	c	
183	Pagrang Bong Khasmahal	306332	1777.8	2934	560	4	4	1	c	c	c	c	c	
184	Noam Forest	306333	1365	166	34	2	2	b	c	c	c	c	c	
185	Lehti Forest	306334	1853.9	266	48	1	1	c	c	c	c	c	c	
186	Manabari Khasmahal	306335	2.8	0	0									
187	Turibari Khasmahal	306336	13.8	0	0									
188	Pogu Forest	306337	1755.5	299	48	2	2	1	b	b	c	c	c	
189	Upper Fagu Tea Garden	306338	503	3587	780	7	7	3	1	a	c	c	c	
190	Ambeok Tea Garden	306339	379.6	1297	281	1	1	1	2	b	c	c	c	
191	Ambeok Forest	306340	499.3	0	0									
192	Dalingkot Forest	306341	771.3	394	84	2	2	a	a	b	c	c	c	
193	Dalingma Khasmahal	306342	265.1	821	159	1	1	a	a	b	c	c	c	
194	Gorubathan Khasmahal	306343	794	5291	1119	3	3	2	2	b	c	c	c	
195	Mal Khasmahal	306344	141.6	1322	274	5	5	5	5	2	c	c	c	
196	Mal Forest	306345	2499.4	1024	197	2	1	a	a	a	c	c	c	
197	Lower Fagu Tea Garden	306346	232.3	2070	449	1	1	a	a	a	c	c	c	
198	Darjiling Hilldoars Tea Garden	306347	380	1627	351	2	2	1	a	a	c	c	c	
199	Sakam Forest	306348	893.6	1158	290	3	3	b	b	b	c	c	c	
<b>Block T O T A L :</b>			<b>44271.5</b>	<b>60663</b>	<b>12662</b>	<b>113</b>	<b>108</b>	<b>31</b>	<b>21</b>	<b>5</b>	<b>0</b>	<b>0</b>	<b>0</b>	

- Village Directory

(As in 2009)

le. (If not available within the < 5 Kms, b for 5-10 Kms and c cility is available is given).						Number of Medical Amenities available. (If not available within the village , the distance range code viz; a for < 5 Kms, b for 5-10 Kms and c for 10+ kms of nearest place where facility is available is given).						Name of Village	Serial Number					
Management institute (MI)	Polytechnic (Pt)	Vocational training school /ITI	Non-formal training centre (NFTC)	Special school for disabled (SSD)	Others (specify)	Community health centre (CHC)	Primary health centre (PHC)	Primary health sub centre (PHS)	Maternity and child welfare centre (MCW)	T.B. clinic (TBC)	Hospital-allopathic (HA)			Hospital-alternative medicine (HO)	Dispensary (D)	Veterinary hospital (VH)	Mobile health clinic (MHC)	Family welfare centre (FWC)
15	16	17	18	19	20	21	22	23	24	25	26	27	28	29	30	31	2	1

Location CodeNo:-327

Location CodeNo:-0005

																	Rechila Chak Khasmahal	162
																	Rechila Forest	163
																	Ruka Forest	164
c	c	c	c	c		c	c	1	a	c			1				c Today Tangta Khasmahal	165
c	c	c		c		c	c	1	b	c	c	c		1			Paten Godak Khasmahal	166
																	Chichu Forest	167
c	c	c	c	c		b	c	c	c	c	c	b	c				Paren Forest	168
						b	c	c	c	c	1	b	c	c	c	c	c Rango Forest	169
																	Mo Forest	170
																	Thousum Forest	171
																	Eastnar Forest	172
c	c	c	c	c		c	c	1	b		c			c			Samsing Khasmahal	173
c	c	c	c	c		c	c	a	b								Kumai Khasmahal	174
c	c	c	c	c		2	c	1	c	c	c	c	c	c	c	c	c Kumai Tea Garden	175
c	c	c	c	c		a	c	c	c	c	c	c	c	c	c	c	c Kumai Forest	176
c	c	c	c	c		c	c	1	1								Pankasari Forest	177
																	Westnar Forest	178
c	c	c	c	c		c	c	1	1	c	c	c	c	c	c	c	c Pankhasari Khasmahal	179
c	c	c	c	c		a	c	a	c								Samabiyong Tea Garden	180
c	c	c	c	c		a	c	a	c								Pashiting Khasmahal	181
c	c	c	c	c		c	c	a	c	c							c Nim Khasmahal	182
c	c	c	c	c		c	c	1	c	c							c Pagrang Bong Khasmahal	183
c	c	c	c	c		c	c	a	c	c			c	c			Noam Forest	184
c	c	c	c	c		c	c	b	c	c			c	c			Lehti Forest	185
																	Manabari Khasmahal	186
																	Turibari Khasmahal	187
c	c	c	c	c		c	b	b	b	c							b Pogu Forest	188
c	c	c	c	c		a	1	b	a	a	a	a	a	a	a	a	1 Upper Fagu Tea Garden	189
c	c	c	c	c		c	b	b	c	c							b Ambeok Tea Garden	190
																	Ambeok Forest	191
c	c	c	c	c		c	b	a	b	c							b Dalingkot Forest	192
c	c	c	c	c		c	b	b	b	c							b Dalingma Khasmahal	193
c	c	c	c	c	7	b	1	b	b	c							b Gorubathan Khasmahal	194
c	c	c	c	c		a	a	a	a	a	a		a	1			a Mal Khasmahal	195
c	c	c	c	c		a	a	1	a	a	a		a	a			a Mal Forest	196
c	c	c	c	c		1	a	a	c								Lower Fagu Tea Garden	197
c	c	c	c	c		a	a	1	c	c	c		a	a			Darjiling Hilldoars Tea Garden	198
c	c	c	c	c		b	b	b	c	c	c	b	b	b	b	b	b Sakam Forest	199
0	0	0	0	0	7	3	2	9	2	0	1	0	1	2	0	1	<b>: Block TOTAL</b>	

Serial Number	Name of Village	Number of Non-Government Medical Amenities available.							Availability of drinking water - Yes / No							
		Charitable non Govt. hospital/Nursing home.	Medical practitioner with MBBS Degree	Medical practitioner with other degree	Medical practitioner with no degree	Traditional practitioner and faith healer	Medicine Shop	Others	Tap water (Treated/Untreated)	Well water (Covered / Uncovered well)	Hand Pump	Tube wells / Bore well	Spring	River / Canal	Tank / Pond / Lake	Others
1	2	32	33	34	35	36	37	38	39	40	41	42	43	44	45	46

162	Rechila Chak Khasmahal															
163	Rechila Forest															
164	Ruka Forest															
165	Today Tangta Khasmahal	0	0	0	0	1	1	0	Yes	No	No	No	No	No	No	No
166	Paten Godak Khasmahal	0	0	1	0	0	3	0	Yes	No	No	No	Yes	No	No	No
167	Chichu Forest															
168	Paren Forest	0	0	0	0	0	0	0	No	No	No	No	Yes	Yes	No	No
169	Rango Forest	0	0	0	0	0	0	0	Yes	No	No	No	Yes	Yes	No	No
170	Mo Forest															
171	Thousum Forest															
172	Eastnar Forest															
173	Samsing Khasmahal	0	0	0	0	0	0	1	No	No	No	No	No	No	No	Yes
174	Kumai Khasmahal	0	0	0	0	0	0	0	No	Yes	No	No	No	No	No	No
175	Kumai Tea Garden	0	0	0	0	0	0	0	No	No	No	No	No	No	No	No
176	Kumai Forest	0	0	0	0	2	0	0	No	Yes	No	No	No	No	No	No
177	Pankasari Forest	0	0	0	0	0	0	0	No	No	No	No	Yes	No	No	No
178	Westnar Forest															
179	Pankhasari Khasmahal	0	0	0	0	0	0	0	No	No	No	No	Yes	No	No	No
180	Samabiyong Tea Garden	0	0	0	0	0	0	0	No	No	No	No	No	No	No	No
181	Pashiting Khasmahal	0	0	0	0	0	0	0	Yes	No	No	No	No	No	No	No
182	Nim Khasmahal	0	0	0	0	0	0	0	No	No	No	No	No	No	No	No
183	Pagrang Bong Khasmahal	0	0	0	0	0	0	0	No	No	No	No	Yes	No	No	No
184	Noam Forest	0	0	0	0	0	0	0	No	No	No	No	No	Yes	No	No
185	Lehti Forest	0	0	0	0	0	0	0	No	Yes	Yes	No	No	No	No	No
186	Manabari Khasmahal															
187	Turibari Khasmahal															
188	Pogu Forest	0	0	0	0	0	0	0	No	No	No	No	Yes	No	No	No
189	Upper Fagu Tea Garden	0	0	0	0	0	0	0	Yes	No	No	No	No	No	No	No
190	Ambeok Tea Garden	0	0	0	0	0	0	0	No	No	No	No	Yes	No	No	No
191	Ambeok Forest															
192	Dalingkot Forest	0	0	0	0	0	0	0	No	No	No	No	Yes	No	No	No
193	Dalingma Khasmahal	0	0	0	0	0	0	0	No	No	No	No	Yes	No	No	No
194	Gorubathan Khasmahal	0	0	0	0	0	0	0	No	No	No	No	Yes	No	No	No
195	Mal Khasmahal	0	0	0	0	0	0	0	Yes	No	No	No	No	Yes	No	No
196	Mal Forest	0	0	0	0	0	0	0	No	Yes	No	No	No	No	No	No
197	Lower Fagu Tea Garden	0	0	0	0	0	0	0	No	Yes	No	No	No	No	No	No
198	Darjiling Hilldoars Tea Garden	0	0	0	0	0	0	0	No	Yes	No	No	Yes	No	Yes	No
199	Sakam Forest	0	0	0	0	0	0	0	No	Yes	No	No	Yes	Yes	No	No
<b>Block T O T A L :</b>		<b>0</b>	<b>0</b>	<b>1</b>	<b>0</b>	<b>3</b>	<b>4</b>	<b>1</b>	<b>6</b>	<b>7</b>	<b>1</b>	<b>0</b>	<b>13</b>	<b>5</b>	<b>1</b>	<b>1</b>

Availability of toilet & others Yes / No				Communication and transport facilities (If amenities available code -Yes is given except for Village Pin Code ,If not available within the village , the distance range code viz; a for < 5 Kms, b for 5-10 Kms and c for 10+ kms of nearest place where facility is available is given).									
Community toilet including bath.	Community toilet excluding bath.	Rural sanitary mart or sanitary hardware outlet available near the village.	Community bio- gas or recycle of waste for productive use.	Post office(PO)	Sub post office (SPO)	Post & Telegraph office (P&TO)	Village Pin Code	Telephones (Land lines)	Public call office (PCO)	Mobile phone coverage	Name of Village	Serial Number	
47	48	49	50	51	52	53	54	55	56	57	2	1	
											Rechila Chak Khasmahal	162	
											Rechila Forest	163	
											Ruka Forest	164	
No	No	No	No	Yes	Yes	c	734503	c	c	c	Today Tangta Khasmahal	165	
No	No	No	No	Yes		c	734503	Yes	Yes	Yes	Paten Godak Khasmahal	166	
											Chichu Forest	167	
No	No	No	No	a	a	c	735206	b	b	b	Paren Forest	168	
No	Yes	No	No	c	Yes	c	735206	Yes	c	Yes	Rango Forest	169	
											Mo Forest	170	
											Thousum Forest	171	
											Eastnar Forest	172	
No	No	No	No	b	Yes	b	735223	b	b	b	Samsing Khasmahal	173	
No	No	No	No	c	a	c	735206	b	b	b	Kumai Khasmahal	174	
No	No	No	No	c	Yes	c	735206	b	b	b	Kumai Tea Garden	175	
No	No	No	No	c	a	b	735206	b	b	b	Kumai Forest	176	
No	No	No	No	b	b	b	735231	b	b	Yes	Pankasari Forest	177	
											Westnar Forest	178	
No	No	No	No	c	Yes	c	735231	c	b	Yes	Pankhasari Khasmahal	179	
No	No	No	No	c	b	c	734319	c	c	a	Samabiyong Tea Garden	180	
No	No	No	No	Yes		c	735231	c	c	Yes	Pashiting Khasmahal	181	
No	No	No	No	c		c	735231	c	c	Yes	Nim Khasmahal	182	
No	No	No	No	c	b	c	734319	c	c	b	Pagrang Bong Khasmahal	183	
No	No	No	No	c	a	c	735222	c	a	Yes	Noam Forest	184	
No	No	No	No	a	a	c	734319	a	a	Yes	Lehti Forest	185	
											Manabari Khasmahal	186	
											Turibari Khasmahal	187	
No	No	No	No	b	a	c	735222	b	c	b	Pogu Forest	188	
No	Yes	No	No	c	Yes	b	735231	Yes	Yes	Yes	Upper Fagu Tea Garden	189	
No	No	No	No	b	a	c	735231	b	b	Yes	Ambeok Tea Garden	190	
											Ambeok Forest	191	
No	No	No	No	b		c	735229	c	b	b	Dalingkot Forest	192	
No	No	No	No	b	a	c	735231	b	b	b	Dalingma Khasmahal	193	
No	No	No	No	b		c	735231	b	b	a	Gorubathan Khasmahal	194	
No	No	No	No	c	c	c	735231	Yes	Yes	Yes	Mal Khasmahal	195	
No	No	No	No	c	b	c	735231	c	a	c	Mal Forest	196	
No	No	No	No			c	735231	c	c	Yes	Lower Fagu Tea Garden	197	
No	No	No	No		a	c	734319	a	a	Yes	Darjiling Hilldoars Tea Garden	198	
Yes	No	No	No	b	b	b	735231	b	b	Yes	Sakam Forest	199	
<b>1</b>	<b>2</b>	<b>0</b>	<b>0</b>	<b>3</b>	<b>6</b>	<b>0</b>	<b>27</b>	<b>4</b>	<b>3</b>	<b>14</b>	<b>: Block TOTAL</b>		

Communication and transport facilities (If amenities available code -Yes is given except for Village Pin Code ,If not available within the village , the distance range code viz; a for < 5 Kms, b for 5-10 Kms and c for 10+ kms of nearest place where facility is available is given).												Village connected to highway (If amenities available code viz; a for < 5 Kms, b for 5-10 Kms and c for 10+ kms of nearest place where facility is available is given).				
Serial Number	Name of Village	Internet cafes/ Common service centre (CSC)	Private courier facility	Bus service (Public & Private)	Railway stations	Auto/Modified Autos	Taxis and Vans	Tractors	Cycle-pulled rickshaws(Manual & Machine driven)	Carts driven by animals	Sea /River ferry service	Connected to national highway(NH)	Connected to state highway(SH)	Connected to major district road (MDR)	Connected to others district road	Pucca roads
1	2	58	59	60	61	62	63	64	65	66	67	68	69	70	71	72

162	Rechila Chak Khasmahal															
163	Rechila Forest															
164	Ruka Forest															
165	Today Tangta Khasmahal	c	c	c	c	c	Yes	c	c	c	c	c			Yes	Yes
166	Paten Godak Khasmahal	c	c	Yes	c	c	Yes	c	Yes	c	c				Yes	Yes
167	Chichu Forest															
168	Paren Forest	c	c	a	c	c	a	b	c	c	c	c	c	c	c	b
169	Rango Forest	c	c	a	c	c	Yes	c	Yes	c	c	c	c	c	Yes	Yes
170	Mo Forest															
171	Thousum Forest															
172	Eastnar Forest															
173	Samsing Khasmahal	b	b	b	c	c	b	c	c	c	c	c	c	c	c	b
174	Kumai Khasmahal	b	b	b	c	c	b	c	c	c	c	c	c	c		b
175	Kumai Tea Garden	b	b	b	c	c	c	c	Yes	c	c	c	c	c	b	b
176	Kumai Forest	b	b	b	c	c	b	c	c	c	c	c	c	b	b	a
177	Pankasari Forest	b	b	Yes	c	b	Yes	b	c	c	c				Yes	Yes
178	Westnar Forest															
179	Pankhasari Khasmahal	c	c	b	c	c	c	c	c	c	c	Yes			Yes	Yes
180	Samabiyong Tea Garden	c	c	b	c	c	c	c	Yes	c	c	c	b			Yes
181	Pashiting Khasmahal	c	c	a	c	c	b	c	c	c	c				Yes	a
182	Nim Khasmahal	c	c	a	c	c	b	c	Yes	c	c	c	Yes	c	c	Yes
183	Pagrang Bong Khasmahal	c	c	b	c	c	b	c	Yes	c	c	c	c			b
184	Noam Forest	c	c	c	c	c	a	c	c	c	c	c	c	a		a
185	Lehti Forest	c	c	a	c	c	Yes	c	Yes	c	c	a	a	a		a
186	Manabari Khasmahal															
187	Turibari Khasmahal															
188	Pogu Forest	c	c	b	c	c	a	c	c	c	c	c	c			b
189	Upper Fagu Tea Garden	Yes	c	Yes	c	Yes	Yes	c	Yes	c	c	c	a			Yes
190	Ambeok Tea Garden	c	c	Yes	c	c	Yes	c	Yes	c	c	c	Yes			Yes
191	Ambeok Forest															
192	Dalingkot Forest	c	c	Yes	c	c	a	c	c	c	c	c	c			a
193	Dalingma Khasmahal	c	c	b	c	c	a	c	Yes	c	c	c	Yes	a		a
194	Gorubathan Khasmahal	c	c	b	c	c	b	c	Yes	c	c	c	Yes	a		a
195	Mal Khasmahal	a	c	Yes	c	c	Yes	c	Yes	c	c	c			Yes	Yes
196	Mal Forest	c	c	Yes	c	c	Yes	c	Yes	c	c	c	Yes		Yes	b
197	Lower Fagu Tea Garden	c	c	b	c	c	a	c	Yes	c	c		Yes	Yes		Yes
198	Darjiling Hilldoars Tea Garden	a	c	b	c	c	a	c	Yes	c	c	c	a	Yes	c	Yes
199	Sakam Forest	c	c	b	c	c	b	c	c	c	c	c	b	Yes	b	Yes

**Block T O T A L :** 1 0 7 0 1 9 0 15 0 0 0 7 3 8 13



ys,village roads, banks & credit societies  
 :-Yes is given, If not available within the  
 code viz; a for < 5 Kms, b for 5-10 Kms  
 place where facility is available is given).

Availability of miscellaneous facilities (If amenities available code -Yes is given, If not  
 available within the village , the distance range code viz; a for < 5 Kms, b for 5-10 Kms  
 and c for 10+ kms of nearest place where facility is available is given).

Kutchcha roads	Water bounded macadam(WBM) roads	Navigable waterway (river/canal)(NW)	Footpaths (FP)	Commercial & Co-operative Banks	ATM	Agricultural Credit Societies	Self-Help Group (SHG)	Public distribution system (PDS) shop	Mandis / Regular market	Weekly Haat	Agricultural marketing society	Integrated Child Development Scheme (Nutritional Centres)	Anganwadi Centre (Nutritional Centres)	Others (Nutritional Centres)	Name of Village	Serial Number
73	74	75	76	77	78	79	80	81	82	83	84	85	86	87	2	1

															Rechila Chak Khasmahal	162
															Rechila Forest	163
															Ruka Forest	164
Yes		Yes	Yes			c	Yes	Yes	c	Yes	Yes	Yes	Yes	Yes	Today Tangta Khasmahal	165
Yes			Yes	Yes	c	c	Yes	Yes	Yes	Yes	Yes	Yes	Yes	Yes	Paten Godak Khasmahal	166
															Chichu Forest	167
a		a	a	c	c	c	b	b	c	b	c	a	Yes	Yes	Paren Forest	168
Yes			Yes	c	c	c	Yes	Yes	c	Yes	c	Yes	c	c	Rango Forest	169
															Mo Forest	170
															Thousum Forest	171
															Eastnar Forest	172
Yes			Yes	c	c	c	Yes	Yes	c	Yes	Yes	Yes	Yes	Yes	Samsing Khasmahal	173
Yes			Yes	Yes	c	c	Yes	Yes	c	Yes	Yes	Yes	Yes	Yes	Kumai Khasmahal	174
Yes			Yes	b	c	c	Yes	Yes	c	Yes	Yes	Yes	Yes	Yes	Kumai Tea Garden	175
Yes			Yes	c	c	c	Yes	a	c	a	c	Yes	Yes	Yes	Kumai Forest	176
Yes			Yes			c	Yes	Yes	c	Yes	Yes	Yes	Yes	Yes	Pankasari Forest	177
															Westnar Forest	178
Yes		c	Yes			Yes	Yes	Yes	c	b	Yes	Yes	Yes	Yes	Pankhasari Khasmahal	179
a	Yes		Yes	c	c	c	Yes	a	c	a	c	Yes	Yes	Yes	Samabiyong Tea Garden	180
Yes			Yes	Yes		c	Yes	a	c	Yes	Yes	a	Yes	Yes	Pashiting Khasmahal	181
Yes			Yes	c	c	c	Yes	Yes	c	Yes	c	Yes	Yes	Yes	Nim Khasmahal	182
Yes			Yes	c	c	c	Yes	Yes	c	b	Yes	Yes	Yes	Yes	Pagrang Bong Khasmahal	183
a			b	c	c	c	Yes	a	c	a	Yes	c	Yes	Yes	Noam Forest	184
a			Yes	c	c	c	Yes	b	c	Yes	Yes	c	Yes	Yes	Lehti Forest	185
															Manabari Khasmahal	186
															Turibari Khasmahal	187
Yes			Yes	b	c	c	Yes	a	c	a	Yes	Yes	Yes	Yes	Pogu Forest	188
Yes			Yes	Yes	Yes	Yes	Yes	Yes	c	Yes	Yes	Yes	Yes	Yes	Upper Fagu Tea Garden	189
a			Yes	b	c	c	Yes	Yes	c	Yes	Yes	Yes	Yes	Yes	Ambeok Tea Garden	190
															Ambeok Forest	191
Yes			Yes	b	c	c	Yes	Yes	c	b	Yes	Yes	Yes	Yes	Dalingkot Forest	192
Yes			Yes	b	c	b	Yes	Yes	c	b	Yes	Yes	Yes	Yes	Dalingma Khasmahal	193
Yes			Yes	b	c	c	Yes	Yes	c	b	Yes	Yes	Yes	Yes	Gorubathan Khasmahal	194
Yes			Yes	a	c	c	Yes	Yes	c	b	a	Yes	Yes	Yes	Mal Khasmahal	195
Yes			Yes	a	c	c	Yes	a	c	a	a	Yes	Yes	Yes	Mal Forest	196
Yes			Yes			c	Yes	Yes	c	Yes	Yes	Yes	Yes	Yes	Lower Fagu Tea Garden	197
Yes			Yes	a	c	c	a	a	c	Yes	Yes	a	Yes	Yes	Darjiling Hilldoars Tea Garden	198
Yes	c		Yes	b	c	b	Yes	b	c	Yes	c	b	Yes	Yes	Sakam Forest	199
<b>22</b>	<b>1</b>	<b>1</b>	<b>25</b>	<b>4</b>	<b>1</b>	<b>2</b>	<b>25</b>	<b>17</b>	<b>1</b>	<b>15</b>	<b>19</b>	<b>21</b>	<b>26</b>	<b>26</b>	<b>: Block T O T A L</b>	

Availability of miscellaneous facilities (If amenities available code -Yes is given, If not available within the village , the distance range code viz; a for < 5 Kms, b for 5-10 Kms and c for 10+ kms of nearest place where facility is available is given).												Availability of electricity (Yes/No)			
Serial Number	Name of Village	ASHA (Accredited Social Health Activist)	Community centre with/without TV	Sports Field,	Sports Club / Recreation Centre	Cinema / Video Hall	Public Library	Public Reading Room	Newspaper Supply	Assembly Polling station	Birth & Death Registration Office	Power Supply for Domestic Use (ED)	Power Supply for Agricultural Use (EAG)	Power Supply for Commercial Use (EC)	Power Supply for All Uses (EA)
1	2	88	89	90	91	92	93	94	95	96	97	98	99	100	101

162	Rechila Chak Khasmahal														
163	Rechila Forest														
164	Ruka Forest														
165	Today Tangta Khasmahal	Yes	Yes	Yes	c	c	Yes	Yes	c	Yes	Yes	Yes	No	No	No
166	Paten Godak Khasmahal	Yes	Yes	Yes	b	c	Yes	Yes	Yes	Yes	Yes	Yes	Yes	Yes	Yes
167	Chichu Forest														
168	Paren Forest	Yes	Yes	a	c	c	c	c	a	a	b	Yes	No	No	No
169	Rango Forest	Yes	Yes	Yes	b	c	c	c	Yes	Yes	Yes	Yes	Yes	Yes	Yes
170	Mo Forest														
171	Thousum Forest														
172	Eastnar Forest														
173	Samsing Khasmahal	Yes	Yes	Yes	Yes	c	Yes	Yes	Yes	Yes	Yes	Yes	No	No	No
174	Kumai Khasmahal	Yes	Yes	Yes	b	c	Yes	Yes	Yes	Yes	Yes	Yes	No	No	No
175	Kumai Tea Garden	Yes	Yes	Yes	b	c	Yes	Yes	Yes	Yes	a	Yes	No	No	No
176	Kumai Forest	Yes	Yes	Yes	b	c	Yes	Yes	Yes	Yes	a	Yes	No	No	No
177	Pankasari Forest	Yes	Yes	Yes	b	c	Yes	Yes	Yes	Yes	Yes	Yes	No	No	No
178	Westnar Forest														
179	Pankhasari Khasmahal	Yes	Yes	Yes	b	c	Yes	Yes	Yes	Yes	Yes	Yes	No	No	No
180	Samabiyong Tea Garden	Yes	Yes	Yes	b	c	Yes	Yes	c	Yes	Yes	Yes	No	No	No
181	Pashiting Khasmahal	Yes	Yes	Yes	b	c	Yes	Yes	Yes	Yes	Yes	Yes	No	No	No
182	Nim Khasmahal	Yes	Yes	Yes	b	c	c	Yes	Yes	Yes	b	Yes	No	No	No
183	Pagrang Bong Khasmahal	Yes	Yes	Yes	a	c	Yes	Yes	Yes	Yes	Yes	Yes	No	No	No
184	Noam Forest	Yes	Yes	Yes	a	c	Yes	Yes	c	a	b	Yes	No	No	No
185	Lehti Forest	Yes	Yes	Yes	b	c	Yes	Yes	a	b	c	Yes	No	No	No
186	Manabari Khasmahal														
187	Turibari Khasmahal														
188	Pogu Forest	Yes	Yes	Yes	b	c	Yes	Yes	Yes	Yes	Yes	Yes	No	No	No
189	Upper Fagu Tea Garden	Yes	Yes	Yes	Yes	c	Yes	c	Yes	Yes	Yes	Yes	Yes	Yes	Yes
190	Ambeok Tea Garden	Yes	Yes	Yes	b	c	Yes	Yes	Yes	Yes	Yes	Yes	No	Yes	No
191	Ambeok Forest														
192	Dalingkot Forest	Yes	Yes	Yes	b	c	Yes	Yes	Yes	Yes	Yes	Yes	No	No	No
193	Dalingma Khasmahal	Yes	Yes	Yes	b	c	Yes	Yes	Yes	Yes	Yes	Yes	No	No	No
194	Gorubathan Khasmahal	Yes	Yes	Yes	b	c	b	Yes	Yes	Yes	Yes	Yes	No	No	No
195	Mal Khasmahal	Yes	a	Yes	Yes	c	Yes	Yes	Yes	Yes	a	Yes	No	Yes	No
196	Mal Forest	Yes	a	Yes	a	c	a	a	a	a	a	Yes	No	No	No
197	Lower Fagu Tea Garden	Yes	Yes	Yes	Yes	c	Yes	Yes	Yes	Yes	Yes	Yes	No	Yes	No
198	Darjiling Hilldoars Tea Garden	Yes	a	Yes	Yes	c	c	c	Yes	Yes	a	Yes	No	Yes	No
199	Sakam Forest	c	b	Yes	Yes	c	b	b	b	Yes	b	Yes	No	No	No

**Block T O T A L :** 26 23 26 6 0 20 21 20 23 17 27 3 7 3

Nearest Town		Land Use							
		Area under different types of land use (in hectares rounded up to one decimal place)							
Name	Distance range code i.e. a for < 5 Kms, b for 5-10 Kms and c for 10+ kms .	Forests	Area under Non-agricultural Uses	Barren and Un-cultivable land	Permanent Pastures and Other Grazing Lands	Land Under Miscellaneous Tree Crops etc.	Culturable Waste Land	Name of Village	Serial Number
102	103	104	105	106	107	108	109	2	1
		0	24.3	0	0	0	10.9	Rechila Chak Khasmahal	162
		1795.6	42.5	0	0	0	399	Rechila Forest	163
		1156.9	39.4	0	0	0	336.3	Ruka Forest	164
MAL BAZAR	b	0	498.8	0	0	0	202.3	Today Tangta Khasmahal	165
KALIMPONG	c	0	785	0	0	0	203.3	Paten Godak Khasmahal	166
		169.6	32	0	0	0	76.1	Chichu Forest	167
MAL BAZAR	c	1336.7	24.3	0	0	0	40.5	Paren Forest	168
MAL BAZAR	c	0	237.6	0	0	0	70.8	Rango Forest	169
		1803.3	16.6	0	0	0	161.9	Mo Forest	170
		590.4	58.7	0	0	0	202.3	Thousum Forest	171
		2447.5	54.7	0	0	0	303.5	Eastnar Forest	172
MAL BAJAR	b	0	148.1	0	0	0	80.9	Samsing Khasmahal	173
MAL BAZAR	b	0	409.6	0	0	0	121.4	Kumai Khasmahal	174
MAL BAZAR	b	0	242.8	0	0	0	14.2	Kumai Tea Garden	175
MAL BAZAR	c	465.8	154.2	0	0	0	317.7	Kumai Forest	176
MAL BAZAR	b	800.1	67.2	0	0	0	309.2	Pankasari Forest	177
		1532.5	72.5	0	0	0	363.8	Westnar Forest	178
MAL BAZAR	b	0	433.5	0	0	0	323.7	Pankhasari Khasmahal	179
MAL BAZAR	b	0	319.6	0	0	0	40.5	Samabiyong Tea Garden	180
MAL BAZAR	b	0	28.3	0	0	0	48.6	Pashiting Khasmahal	181
MAL BAZAR	b	0	222.6	0	0	0	121.7	Nim Khasmahal	182
ODDLABARI	b	0	51.8	0	0	0	172	Pagrang Bong Khasmahal	183
ODDLABARI	b	806.5	72.9	0	0	0	283.3	Noam Forest	184
MAL BAZAR	b	1186.1	101.2	0	0	0	323.8	Lehti Forest	185
		0	2	0	0	0	0	Manabari Khasmahal	186
		0	13.8	0	0	0	0	Turibari Khasmahal	187
MALBAZAR	c	1138.3	81	0	0	0	242.8	Pogu Forest	188
MAL BAZAR	b	0	82.2	0	0	0	0	Upper Fagu Tea Garden	189
MAL BAZAR	b	0	179.1	0	0	0	1	Ambeok Tea Garden	190
		222.6	23.9	0	0	0	39.6	Ambeok Forest	191
MAL BAZAR	b	190.3	148.1	0	0	0	8	Dalingkot Forest	192
MAL BAZAR	b	20.2	97.6	0	0	0	84	Dalingma Khasmahal	193
MAL BAZAR	b	323.8	66.8	0	0	0	182.1	Gorubathan Khasmahal	194
MAL BAZAR	b	36.4	44.5	0	0	0	24.4	Mal Khasmahal	195
MAL BAZAR	c	1860.7	72.5	0	0	0	242.8	Mal Forest	196
MAL BAZAR	b	0	21	0	0	0	12.1	Lower Fagu Tea Garden	197
MAL BAZAR	b	0	83	0	0	0	85	Darjiling Hilloars Tea Garden	198
		308	93.9	0	0	0	170	Sakam Forest	199
<b>0</b>	<b>0</b>	<b>18191</b>	<b>5147.6</b>	<b>0</b>	<b>0</b>	<b>0</b>	<b>5619.5</b>	<b>: Block T O T A L</b>	

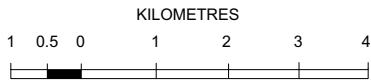
Land Use											
Area under different types of land use (in hectares rounded up to one decimal place)							Area irrigated by source (in hectare).				
Serial Number	Name of Village	Fallow lands other than current fallows	Current Fallows	Net Area Sown	Total Irrigated Land Area	Total Un-irrigated Land Area	Canals ( C )	Wells/Tube-wells(W/TW)	Tanks/Lakes(T/L)	Water Falls(WF)	Others(O)
1	2	110	111	112	113	114	115	116	117	118	119
162	Rechila Chak Khasmahal	0	0	76.9	0	76.9	0	0	0	0	0
163	Rechila Forest	0	0	323.3	0	323.3	0	0	0	0	0
164	Ruka Forest	0	0	275.2	0	275.2	0	0	0	0	0
165	Today Tangta Khasmahal	0	0	1294.4	242.2	1052.2	242.2	0	0	0	0
166	Paten Godak Khasmahal	0	0	1092.6	283.3	809.4	283.3	0	0	0	0
167	Chichu Forest	0	0	214.1	0	214.1	0	0	0	0	0
168	Paren Forest	0	0	60.7	0	60.7	0	0	0	0	0
169	Rango Forest	0	0	1618.7	0	1618.7	0	0	0	0	0
170	Mo Forest	0	0	50.6	0	50.6	0	0	0	0	0
171	Thousum Forest	0	0	141.6	0	141.6	0	0	0	0	0
172	Eastnar Forest	0	0	356.9	0	356.9	0	0	0	0	0
173	Samsing Khasmahal	0	0	323.8	40.5	283.3	40.5	0	0	0	0
174	Kumai Khasmahal	0	0	526.1	80.9	445.2	80.9	0	0	0	0
175	Kumai Tea Garden	0	0	550.4	85	465.4	5	5	1	0	74
176	Kumai Forest	0	0	429.4	0	429.4	0	0	0	0	0
177	Pankasari Forest	0	0	181.7	0	181.7	0	0	0	0	0
178	Westnar Forest	0	0	237.6	0	237.6	0	0	0	0	0
179	Pankhasari Khasmahal	0	0	1416.4	40.5	1375.9	40.5	0	0	0	0
180	Samabiyong Tea Garden	0	0	364.2	0	364.2	0	0	0	0	0
181	Pashiting Khasmahal	0	0	160.7	59.5	101.2	59.5	0	0	0	0
182	Nim Khasmahal	0	0	689.2	263	426.1	263	0	0	0	0
183	Pagrang Bong Khasmahal	0	0	1554	785.1	768.9	0	0	0	0	785.1
184	Noam Forest	0	0	202.3	0	202.3	0	0	0	0	0
185	Lehti Forest	0	0	242.8	0	242.8	0	0	0	0	0
186	Manabari Khasmahal	0	0	0.8	0	0.8	0	0	0	0	0
187	Turibari Khasmahal	0	0	0	0	0	0	0	0	0	0
188	Pogu Forest	0	0	293.4	0	293.4	0	0	0	0	0
189	Upper Fagu Tea Garden	0	0	420.9	0	420.9	0	0	0	0	0
190	Ambeok Tea Garden	0	0	199.5	0	199.5	0	0	0	0	0
191	Ambeok Forest	0	0	213.2	0	213.2	0	0	0	0	0
192	Dalingkot Forest	0	0	424.9	0	424.9	0	0	0	0	0
193	Dalingma Khasmahal	0	0	63.3	0	63.3	0	0	0	0	0
194	Gorubathan Khasmahal	0	0	221.4	0	221.4	0	0	0	0	0
195	Mal Khasmahal	0	0	36.3	0	36.3	0	0	0	0	0
196	Mal Forest	0	0	323.3	0	323.3	0	0	0	0	0
197	Lower Fagu Tea Garden	0	0	199.1	0	199.1	0	0	0	0	0
198	Darjiling Hilldoars Tea Garden	0	0	212	0	212	0	0	0	0	0
199	Sakam Forest	0	0	321.8	0	321.8	0	0	0	0	0
<b>Block T O T A L :</b>		<b>0</b>	<b>0</b>	<b>15314</b>	<b>1880</b>	<b>13434</b>	<b>1014.9</b>	<b>5</b>	<b>1</b>	<b>0</b>	

Name of three most important commodities manufactured			Name of Village	Serial Number
First	Second	Third		
120	121	122	2	1

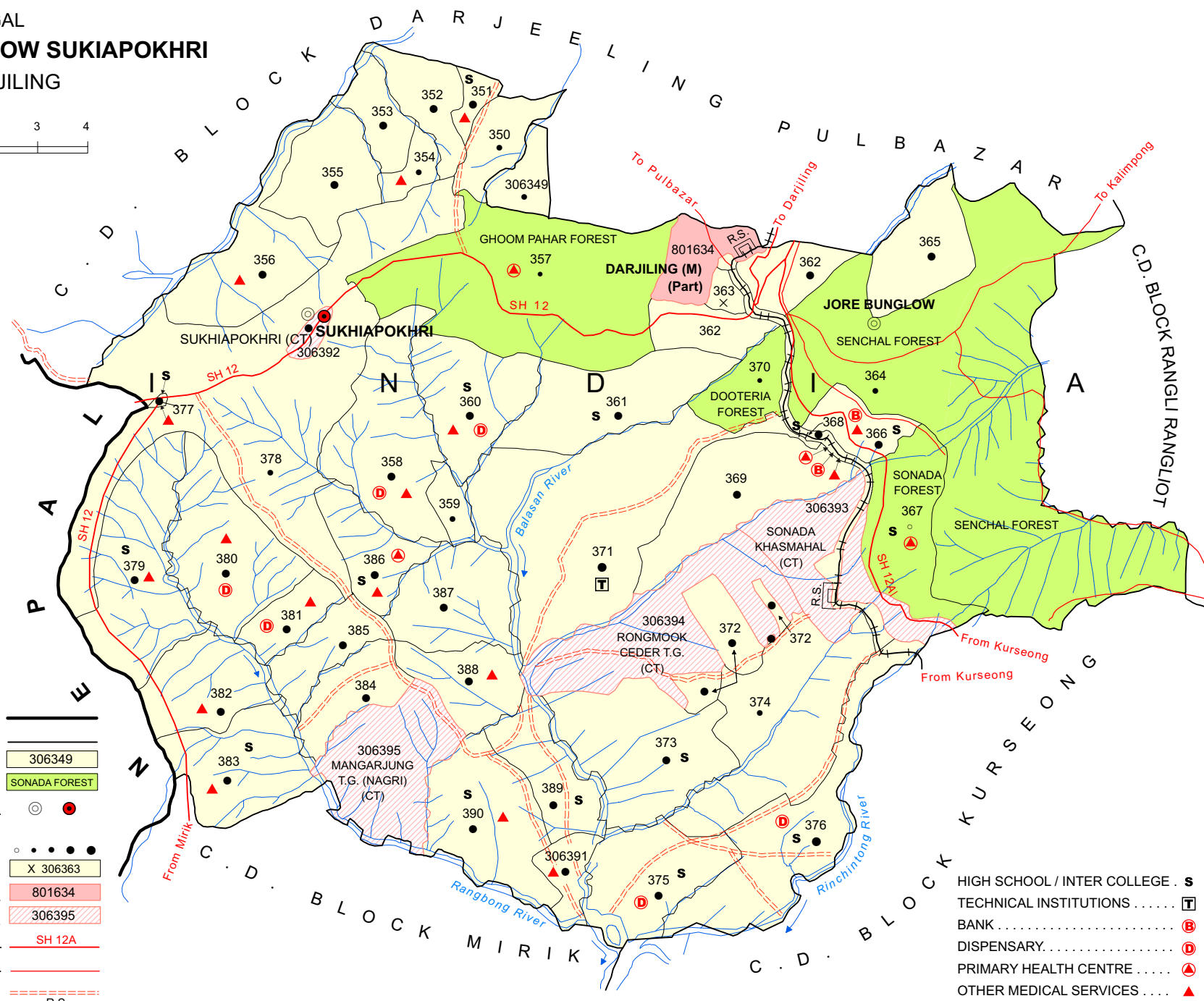
			Rechila Chak Khasmahal	162
			Rechila Forest	163
			Ruka Forest	164
			Today Tangta Khasmahal	165
			Paten Godak Khasmahal	166
			Chichu Forest	167
			Paren Forest	168
			Rango Forest	169
			Mo Forest	170
			Thousum Forest	171
			Eastnar Forest	172
			Samsing Khasmahal	173
			Kumai Khasmahal	174
			Kumai Tea Garden	175
			Kumai Forest	176
			Pankasari Forest	177
			Westnar Forest	178
			Pankhasari Khasmahal	179
			Samabiyong Tea Garden	180
			Pashiting Khasmahal	181
			Nim Khasmahal	182
			Pagrang Bong Khasmahal	183
			Noam Forest	184
			Lehti Forest	185
			Manabari Khasmahal	186
			Turibari Khasmahal	187
			Pogu Forest	188
			Upper Fagu Tea Garden	189
			Ambeok Tea Garden	190
			Ambeok Forest	191
			Dalingkot Forest	192
			Dalingma Khasmahal	193
Bittle Xiut			Gorubathan Khasmahal	194
			Mal Khasmahal	195
			Mal Forest	196
Tea Processing			Lower Fagu Tea Garden	197
Tea Processing			Darjiling Hilldoars Tea Garden	198
			Sakam Forest	199
			<b>: Block T O T A L</b>	



WEST BENGAL  
**C. D. BLOCK JOREBUNGLOW SUKIAPOKHRI**  
 DISTRICT DARJILING



TOTAL AREA OF THE C. D. BLOCK.....	222.12 Sq. Kms.
TOTAL POPULATION OF THE C. D. BLOCK.....	113516
TOTAL NUMBER OF VILLAGES.....	43
TOTAL NUMBER OF INHABITED VILLAGES.....	42
TOTAL NUMBER OF CENSUS TOWNS.....	4
TOTAL NUMBER OF STATUTORY TOWNS.....	1
DISTANCE FROM DISTRICT HEADQUARTERS TO C. D. BLOCK HEADQUARTERS (APPROX).....	27 Kms.



BOUNDARY, INTERNATIONAL .....	
,, C. D. BLOCK. ....	
,, VILLAGE WITH MDDS CODE. ....	
,, RESERVED - FOREST WITH NAME. ....	
HEADQUARTERS : POLICE STATION, C. D. BLOCK ...	
POPULATION SIZE OF VILLAGES: BELOW 200, 200-499, 500-999, 1000-4999, 5000 AND ABOVE .....	
UNINHABITED VILLAGE WITH MDDS CODE. ....	
STATUTORY TOWN WITH MDDS CODE. ....	
CENSUS TOWN WITH MDDS CODE. ....	
STATE HIGHWAY. ....	
IMPORTANT METALLED ROADS. ....	
UNMETALLED ROADS. ....	
RAILWAY LINE WITH STATION, NARROW GAUGE. ....	
RIVER AND STREAM. ....	

HIGH SCHOOL / INTER COLLEGE .	
TECHNICAL INSTITUTIONS .....	
BANK .....	
DISPENSARY.....	
PRIMARY HEALTH CENTRE .....	
OTHER MEDICAL SERVICES .....	

C. D. Block Jorebunglow Sukiapokhri excludes all statutory towns.





### Alphabetical List of Villages

Name of the CD Block : Jorebunglow Sukiapokhri

CD Block Code (2011) : 0006

Sl. No.	Name of the Village	PLCN 2001	MDDS PLCN 2011
1	2	3	4
1	Achhalal Hatta(Rong Bong Basty)	00023700	306379
2	Chamu Tea Garden	00023800	306380
3	Dhajea Khasmahal	00025000	306391
4	Dhajea Tea Garden	00024800	306389
5	Dooteria Forest	00022600	306370
6	Dooteria Tea Garden	00022700	306371
7	Ghoom Pahar Forest	00021200	306357
8	Gopal Dhara Tea Garden	00024100	306383
9	Hill Cart Road	00022300	306368
10	Jore Bunglow	00021700	306362
11	Jorelhatta (P)	00021800	306363
12	Kacel Tea Garden	00020500	306350
13	Kalej Valley Tea Garden	00022500	306369
14	Lingia Tea Garden	00020700	306352
15	Mariabong Tea Garden	00020600	306351
16	Mim Nagri Range	00023600	306378
17	Mim Tea Garden	00021000	306355
18	Molatey Tea Garden (Aveneroge)	00024700	306388
19	Moonda Kotee Tea Garden	00023000	306373
20	Nagri Farm Tea Garden	00024900	306390
21	Nahori Tea Garden (Balasom)	00023200	306375
22	Okas Tea Garden	00022900	306372
23	Parmaguri Khasmahal	00021100	306356
24	Pokhribong Khasmahal	00024500	306386
25	Pubong Tea Garden	00021500	306360
26	Pulung Dong Khasmahal	00021300	306358
27	Pulung Dong Tea Estate	00021400	306359
28	Pussinbong Tea Garden	00021600	306361
29	Rang Bul	00022100	306366
30	Rangaroong Tea Garden	00022000	306365
31	Ring Tong Tea Garden (Gunawar)	00023100	306374
32	Ringtong Tea Garden (Margaret Hope)	00023300	306376
33	Sagmaru Tea Garden (Sungma)	00024300	306384
34	Salu Tea Garden	00020400	306349
35	Samrik Tea Garden (Simripani)	00024600	306387
36	Senchal Forest	00021900	306364
37	Seyok Tea Garden	00024000	306382
38	Simana Basti	00023400	306377
39	Sonada Forest	00022200	306367
40	Soolbongs Tea Garden	00023900	306381
41	Tarzun Tea Garden	00024400	306385
42	Tumsong Khasmahal	00020900	306354
43	Tumsong Tea Garden	00020800	306353

Serial Number	Name of Village	Location code no.	Total area of the village ( in hectares rounded up to one decimal place)	Total population ( 2011 census )	Number of households (2011 census)	Number of educational amenities available in village, the distance range code viz; a for 0-5 kms, b for 5-10 kms, c for 10+ kms of nearest place where facility is available							
						Pre-Primary school (PP)	Primary school (P)	Middle school (M)	Secondary School (S)	Senior Secondary school (SS)	Degree college of arts, science & commerce (ASC)	Engineering college(EC)	Medical college (MC)
12	2	3	4	5	6	7	8	9	10	11	12	13	14

Name of District:-Darjiling

Name of CD Block:-Jorebunglow Sukiapokhri

200	Salu Tea Garden	306349	121.4	677	155	2	1	a	c	c	c	c	c
201	Kacel Tea Garden	306350	200.7	855	202	4	4	1	b	b	b	c	c
202	Mariabong Tea Garden	306351	74.1	2404	607	4	4	1	1	b	b	c	c
203	Lingia Tea Garden	306352	220.6	1841	415	3	3	a	a	a	c	c	c
204	Tumsong Tea Garden	306353	189.4	1700	374	4	3	a	b	b	c	c	c
205	Tumsong Khasmahal	306354	73.2	586	120	4	4	a	a	a	c	c	c
206	Mim Tea Garden	306355	390.5	1842	402	5	5	1	b	b	c	c	c
207	Parmaguri Khasmahal	306356	469.8	1028	220	2	2	a	a	a	c	c	c
208	Ghoom Pahar Forest	306357	1394.8	484	116	2	1	a	a	a	1	c	c
209	Pulung Dong Khasmahal	306358	628.1	2573	533	6	6	b	b	c	c	c	c
210	Pulung Dong Tea Estate	306359	106.4	622	127	1	1	b	b	b	c	c	c
211	Pubong Tea Garden	306360	410.8	2170	450	3	3	1	1	c	c	c	c
212	Pussinbong Tea Garden	306361	559.7	2879	651	6	6	2	2	b	c	c	c
213	Jore Bunglow	306362	305.9	2854	659	2	2	a	a	a	a	c	c
214	Jorelhatta (P)	306363	59.5	0	0								
215	Senchal Forest	306364	3019.7	527	120	2	2	2		a		c	c
216	Rangaroong Tea Garden	306365	147.7	1423	320	3	2	a	a	b	a	c	c
217	Rang Bul	306366	435.4	3916	904	5	4	1	1	b	a	c	c
218	Sonada Forest	306367	249.7	177	37	1	1	2	2	2	b	c	c
219	Hill Cart Road	306368	71.6	1355	275	5	5	2	2	a	a	c	c
220	Kalej Valley Tea Garden	306369	637.8	2640	596	4	3	b	c	c	b	c	c
221	Dooteria Forest	306370	507.9	368	84	a	a	a	a	a	a	c	c
222	Dooteria Tea Garden	306371	1182.9	5113	1166	12	12	1	b	b	b	c	c
223	Okas Tea Garden	306372	221.4	1262	283	2	2	a	a	a	c	c	c
224	Moonda Kotee Tea Garden	306373	584.8	3972	963	12	12	1	1	1	c	c	c
225	Ring Tong Tea Garden (Gunawar)	306374	767.7	820	183	4	4	b	b	b	b	c	c
226	Nahori Tea Garden (Balasom)	306375	477.9	2402	559	4	4	1	1	b	b	c	c
227	Ringtong Tea Garden (Margaret Hope)	306376	693.2	6025	1429	8	7	1	1	c	b	c	c
228	Simana Basti	306377	4.4	2841	562	5	5	2	1	c	c	c	c
229	Mim Nagri Range	306378	1332.2	561	138	5	5	2	a	a	c	c	c
230	Achhalal Hatta(Rong Bong Basti)	306379	650.3	3508	751	11	11	3	3	c	c	c	c
231	Chamu Tea Garden	306380	476.5	2352	527	6	5	a	a	a	c	c	c
232	Soolbongs Tea Garden	306381	299.5	2196	509	3	2	2	a	a	c	c	c
233	Seyok Tea Garden	306382	486.4	2207	458	3	2	1	b	c	c	c	c
234	Gopal Dhara Tea Garden	306383	353.5	2084	441	3	3	2	1	a	b	c	c
235	Sagmaru Tea Garden (Sungma)	306384	245.6	2229	516	3	3	a	a	a	c	c	c
236	Tarzun Tea Garden	306385	229	2232	501	6	5	a	a	a	c	c	c
237	Pokhribong Khasmahal	306386	269.9	3051	610	9	8	3	3	2	c	c	c
238	Samrik Tea Garden (Simripani)	306387	452	1876	427	3	2	b	b	c	c	c	c
239	Molatey Tea Garden (Aveneroge)	306388	318.1	2285	550	4	3	1	c	b	c	c	c
240	Dhajea Tea Garden	306389	323.3	1394	351	3	3	1	1	b	c	c	c
241	Nagri Farm Tea Garden	306390	573.4	3655	810	8	7	2	2	1	c	c	c
242	Dhajea Khasmahal	306391	135.6	1651	388	6	5	a	a	a	c	c	c
<b>Block T O T A L :</b>			<b>20352.3</b>	<b>86637</b>	<b>19489</b>	<b>188</b>	<b>172</b>	<b>36</b>	<b>23</b>	<b>6</b>	<b>1</b>	<b>0</b>	<b>0</b>

- Village Directory

(As in 2009)

le. (If not available within the < 5 Kms, b for 5-10 Kms and c cility is available is given).						Number of Medical Amenities available. (If not available within the village , the distance range code viz; a for < 5 Kms, b for 5-10 Kms and c for 10+ kms of nearest place where facility is available is given).												
Management institute (MI)	Polytechnic (Pt)	Vocational training school /ITI	Non-formal training centre (NFTC)	Special school for disabled (SSD)	Others (specify)	Community health centre (CHC)	Primary health centre (PHC)	Primary health sub centre (PHS)	Maternity and child welfare centre (MCW)	T.B. clinic (TBC)	Hospital-allopathic (HA)	Hospital-alternative medicine (HO)	Dispensary (D)	Veterinary hospital (VH)	Mobile health clinic (MHC)	Family welfare centre (FWC)	Name of Village	Serial Number
15	16	17	18	19	20	21	22	23	24	25	26	27	28	29	30	31	2	1

Location CodeNo:-327

Location CodeNo:-0006

c	c	c	c	c		c	c	c	c	c	c	c	c	c	c	c	Salu Tea Garden	200
c	c	c	c	c	1	c	b	b	b	c	c	b	b	b	c	b	Kacel Tea Garden	201
c	c	c	c	c		c	c	1	c	c	c	c	c	c	c	c	Mariabong Tea Garden	202
c	c	c	c	c	1	c	c	a	c	c	c	c	c	c	c	c	Lingia Tea Garden	203
c	c	c	c	c	2	c	b	a	b	c	c	b	b	b	c	b	Tumsong Tea Garden	204
c	c	c	c	c		c	b	1	c	c	c	b	b	b	c	b	Tumsong Khasmahal	205
c	c	c	c	c	2	c	b	a	b	c	c	b	b	b	c	b	Mim Tea Garden	206
c	c	c	c	c	3	c	a	1	a	c	c	a	a	a	c	a	Parmaguri Khasmahal	207
c	c	c	1	b		b	1	a	a	b	b	a	a	a		b	Ghoom Pahar Forest	208
c	c	c	c	c		c	b	2	c	c	c	c	1	b	c	b	Pulung Dong Khasmahal	209
c	c	c	c	c		c	b	b	c	c	c	c	b	b	c	b	Pulung Dong Tea Estate	210
c	c	c	c	c		c	b	1	c	c	c	c	1	b	c	b	Pubong Tea Garden	211
c	c	c	b	c		c	c	c	c	c	c	c	c	c	c	c	Pussinbong Tea Garden	212
c	c	c	a	c		c	b	b	b	b	c	c	a	c		b	Jore Bunglow	213
																	Jorelhatta (P)	214
c	c	c	a	c		c	a	a	a	a	c	c	b	c		a	Senchal Forest	215
c	c	c	b	c		c	b	b	c	b	c	c	b	c		b	Rangaroong Tea Garden	216
c	c	c	c	b	1	c	c	1	c	c	c	c	c	c	c	c	Rang Bul	217
a	c	c	c	b		c	1	b	a	c	c	c	c	b	c	c	Sonada Forest	218
a	c	b	c	1		c	1	a	1	c	c	c	b	a	c	c	Hill Cart Road	219
c	c	c	b	c		c	c	c	c	c	c	c	c	b	c	c	Kalej Valley Tea Garden	220
c	c	c	a	c		c	a	a	a	b	c	c	a	c		a	Dooteria Forest	221
c	1	1	c	c		c	b	b	c	c	c	c	b	b	c	c	Dooteria Tea Garden	222
c	c	c	a	a		c	c	a	c	c	c	a	a	a	c	c	Okas Tea Garden	223
c	c	c	c	c		c	c	c	c	c	c	c	c	c	c	c	Moonda Kotee Tea Garden	224
b	c	c	c	c		c	c	b	c	c	c	c	b	b	c	c	Ring Tong Tea Garden (Gunawar)	225
b	c	c	c	b		c	b	b	c	c	b	c	1	c	c	c	Nahori Tea Garden (Balasom)	226
c	c	c	c	c		c	c	b	c	c	1	c	1	c	c	c	Ringtong Tea Garden (Margaret Hope)	227
1	c	c	c	c	1	c	c	2	c	c	c	c	c	c	c	c	Simana Basti	228
c	c	c	c	c	1	c	a	a	c	c	c	c	a	a	c	a	Mim Nagri Range	229
c	c	c	2	c		c	c	2	c	c	c	c	c	c	c	c	Achhalal Hatta(Rong Bong Basty)	230
c	c	c	c	c		c	b	1	c	c	c	c	1	c			Chamu Tea Garden	231
c	c	c	c	c		c	a	1	c	c	c	c	1	b			Soolbongs Tea Garden	232
c	c	c	3	c		c	c	1	c	c	c	c	c	c	c	c	Seyok Tea Garden	233
c	c	c	4	c		c	b	1	c	c	c	c	c	c	c	c	Gopal Dhara Tea Garden	234
c	c	c	c	c		c	c	b	c	c	c	c	a	b	c	c	Sagmaru Tea Garden (Sungma)	235
c	c	c	c	c		c	c	b	c	c	c	c	a	b	c	a	Tarzun Tea Garden	236
c	c	c	c	c		c	1	1	c	c	c	c	a	b	c	a	Pokhribong Khasmahal	237
c	c	c	c	c		c	b	c	c	c	c	c	c	c	c	b	Samrik Tea Gardin (Simripani)	238
c	c	c	c	c		c	c	1	c	c	c	c	c	c	c	c	Molately Tea Garden (Aveneroge)	239
c	c	c	c	c		c	b	a	c	c	b					c	Dhajea Tea Garden	240
c	c	c	c	c		c	c	1	c	c	a	c	b	c	c	c	Nagri Farm Tea Garden	241
c	c	c	c	c		c	c	1	c	c	c	c	b	c	c	c	Dhajea Khasmahal	242
<b>1</b>	<b>1</b>	<b>1</b>	<b>10</b>	<b>1</b>	<b>12</b>	<b>0</b>	<b>4</b>	<b>19</b>	<b>1</b>	<b>0</b>	<b>1</b>	<b>0</b>	<b>6</b>	<b>0</b>	<b>0</b>	<b>0</b>	<b>: Block T O T A L</b>	

Serial Number	Name of Village	Number of Non-Government Medical Amenities available.							Availability of drinking water - Yes / No							
		Charitable non Govt. hospital/Nursing home.	Medical practitioner with MBBS Degree	Medical practitioner with other degree	Medical practitioner with no degree	Traditional practitioner and faith healer	Medicine Shop	Others	Tap water (Treated/Untreated)	Well water (Covered / Uncovered well)	Hand Pump	Tube wells / Bore well	Spring	River / Canal	Tank / Pond / Lake	Others
1	2	32	33	34	35	36	37	38	39	40	41	42	43	44	45	46

200	Salu Tea Garden	0	0	0	2	0	0	0	Yes	No	No	No	Yes	No	No	No
201	Kacel Tea Garden	0	0	0	2	0	0	0	Yes	No	No	No	Yes	No	No	No
202	Mariabong Tea Garden	0	0	0	1	0	0	0	Yes	No	No	No	Yes	No	No	No
203	Lingia Tea Garden	0	0	0	4	0	0	0	Yes	No	No	No	Yes	No	No	No
204	Tumsong Tea Garden	0	0	0	1	0	0	0	Yes	No	No	No	Yes	No	Yes	No
205	Tumsong Khasmahal	0	0	0	1	0	0	0	Yes	No	No	No	Yes	No	No	No
206	Mim Tea Garden	0	0	0	1	0	0	0	Yes	No	No	No	Yes	No	No	No
207	Parmaguri Khasmahal	0	0	0	1	0	0	0	Yes	No	No	No	Yes	No	Yes	No
208	Ghoom Pahar Forest	0	0	0	0	0	0	0	Yes	No	No	No	Yes	No	No	No
209	Pulung Dong Khasmahal	0	0	0	0	5	0	0	No	No	No	No	Yes	No	No	No
210	Pulung Dong Tea Estate	0	0	0	0	3	0	0	No	No	No	No	Yes	No	No	No
211	Pubong Tea Garden	0	0	0	0	2	0	0	Yes	No	No	No	Yes	No	No	No
212	Pussinbong Tea Garden	0	0	0	0	8	0	0	Yes	No	No	No	Yes	No	No	No
213	Jore Bunglow	0	0	0	0	2	0	0	Yes	No	No	No	Yes	No	No	No
214	Jorelhatta (P)															
215	Senchal Forest	0	0	0	0	2	1	0	Yes	No	No	No	Yes	No	No	No
216	Rangaroong Tea Garden	0	0	0	0	2	0	0	Yes	No	No	No	Yes	No	No	No
217	Rang Bul	0	0	0	1	0	1	0	Yes	No	No	No	Yes	No	No	No
218	Sonada Forest	0	0	0	0	1	0	0	Yes	No	No	No	Yes	No	No	No
219	Hill Cart Road	0	0	0	0	9	2	0	Yes	No	No	No	Yes	No	No	No
220	Kalej Valley Tea Garden	0	0	0	0	3	0	0	No	No	No	No	Yes	Yes	No	No
221	Dooteria Forest	0	0	0	0	1	1	0	Yes	No	No	No	Yes	No	No	No
222	Dooteria Tea Garden	0	0	0	0	0	0	0	No	No	No	No	Yes	No	No	No
223	Okas Tea Garden	0	0	0	0	10	0	0	Yes	No	No	No	Yes	No	No	Yes
224	Moonda Kotee Tea Garden	0	0	0	0	4	0	0	No	No	No	No	Yes	No	No	Yes
225	Ring Tong Tea Garden (Gunawar)	0	0	0	0	2	0	0	No	No	No	No	Yes	No	No	Yes
226	Nahori Tea Garden (Balasom)	0	0	0	0	3	0	0	Yes	No	No	No	Yes	No	No	No
227	Ringtong Tea Garden (Margaret Hope)	0	0	0	0	7	0	0	Yes	No	No	No	Yes	No	No	No
228	Simana Basti	0	0	0	0	0	1	0	Yes	No	No	No	Yes	No	No	No
229	Mim Nagri Range	0	0	0	0	0	0	0	Yes	No	No	No	Yes	No	No	No
230	Achhalal Hatta(Rong Bong Basty)	0	0	0	0	0	0	0	Yes	No	No	No	Yes	Yes	No	No
231	Chamu Tea Garden	0	0	0	0	3	0	0	Yes	No	No	No	Yes	No	No	No
232	Soolbongs Tea Garden	0	0	0	0	3	0	0	Yes	No	No	No	Yes	No	No	No
233	Seyok Tea Garden	0	0	0	0	8	0	0	Yes	No	No	No	Yes	Yes	No	No
234	Gopal Dhara Tea Garden	0	0	0	0	5	0	0	Yes	No	No	No	Yes	Yes	No	No
235	Sagmaru Tea Garden (Sungma)	0	0	0	0	3	0	0	Yes	No	No	No	Yes	Yes	No	No
236	Tarzun Tea Garden	0	0	1	2	3	0	0	Yes	No	No	No	Yes	Yes	No	No
237	Pokhribong Khasmahal	0	0	0	0	0	3	0	Yes	No	No	No	Yes	Yes	No	No
238	Samrik Tea Garden (Simripani)	0	0	0	1	1	0	0	Yes	No	No	No	Yes	No	No	No
239	Molatey Tea Garden (Aveneroge)	0	0	0	2	2	0	0	Yes	No	No	No	Yes	Yes	No	No
240	Dhajea Tea Garden	0	0	0	0	1	0	0	No	No	No	No	Yes	No	No	No
241	Nagri Farm Tea Garden	0	0	0	0	0	1	0	No	No	No	No	Yes	No	No	No
242	Dhajea Khasmahal	0	0	0	0	1	0	0	No	No	No	No	Yes	No	No	No
<b>Block T O T A L :</b>		<b>0</b>	<b>0</b>	<b>1</b>	<b>19</b>	<b>94</b>	<b>10</b>	<b>0</b>	<b>33</b>	<b>0</b>	<b>0</b>	<b>0</b>	<b>42</b>	<b>8</b>	<b>2</b>	<b>3</b>

Availability of toilet & others Yes / No				Communication and transport facilities (If amenities available code -Yes is given except for Village Pin Code ,If not available within the village , the distance range code viz; a for < 5 Kms, b for 5-10 Kms and c for 10+ kms of nearest place where facility is available is given).									
Community toilet including bath.	Community toilet excluding bath.	Rural sanitary mart or sanitary hardware outlet available near the village.	Community bio- gas or recycle of waste for productive use.	Post office(PO)	Sub post office (SPO)	Post & Telegraph office (P&TO)	Village Pin Code	Telephones (Land lines)	Public call office (PCO)	Mobile phone coverage	Name of Village	Serial Number	
47	48	49	50	51	52	53	54	55	56	57	2	1	

No	No	No	No	c	a	c	734102	c	c	Yes	Salu Tea Garden	200
No	No	No	No	a	a	c	734102	b	b	Yes	Kacel Tea Garden	201
No	No	No	No	b	a	c	734102	b	b	Yes	Mariabong Tea Garden	202
No	No	No	No	c	Yes	c	734102	c	c	Yes	Lingia Tea Garden	203
No	Yes	No	No	b	Yes	c	734209	b	b	Yes	Tumsong Tea Garden	204
Yes	No	No	No	c	a	c	734102	b	b	Yes	Tumsong Khasmahal	205
No	No	No	No	b	Yes	c	734221	b	b	Yes	Mim Tea Garden	206
No	No	No	No	a	a	c	734221	a	a	Yes	Parmaguri Khasmahal	207
No	No	No	No	a	b	a	734102	Yes	a	Yes	Ghoom Pahar Forest	208
No	No	No	No	b	Yes	b	734221	b	b	Yes	Pulung Dong Khasmahal	209
No	No	No	No	b	b	b	734221	b	b	Yes	Pulung Dong Tea Estate	210
No	No	No	No	c	Yes	c	734102	c	c	Yes	Pubong Tea Garden	211
No	No	No	No	b	Yes	b	734102	Yes	b	Yes	Pussinbong Tea Garden	212
No	No	No	No	a	a	a	734102	Yes	a	Yes	Jore Bunglow	213
											Jorelhatta (P)	214
No	No	No	No	a	a	a	734102	Yes	Yes	Yes	Senchal Forest	215
No	No	No	No	b	Yes	b	734102	Yes	Yes	Yes	Rangaroong Tea Garden	216
No	No	No	No	b	Yes	b	734123	Yes	Yes	Yes	Rang Bul	217
No	No	No	No	a	a	c	734209	a	a	Yes	Sonada Forest	218
No	No	No	No	Yes	b	c	734102	Yes	Yes	Yes	Hill Cart Road	219
No	No	No	No	c	b	c	734121	b	b	Yes	Kalej Valley Tea Garden	220
No	No	No	No	a	a	a	734221	Yes	a	Yes	Dooteria Forest	221
No	No	No	No	b	Yes	b	734121	b	b	Yes	Dooteria Tea Garden	222
No	No	No	No	a	a	a	734215	Yes	a	Yes	Okas Tea Garden	223
No	No	No	No	c	Yes	c	734209	Yes	Yes	Yes	Moonda Kotee Tea Garden	224
No	No	No	No	b	Yes	c	734209	b	b	Yes	Ring Tong Tea Garden (Gunawar)	225
No	No	No	No	b	Yes	b	734209	b	b	Yes	Nahori Tea Garden (Balasom)	226
No	No	No	No	c	Yes	c	734224	Yes	c	Yes	Ringtong Tea Garden (Margaret Hope)	227
No	Yes	Yes	No	c	c	c	734221	Yes	Yes	Yes	Simana Basti	228
No	No	Yes	No	c	a	c	734221	a	a	Yes	Mim Nagri Range	229
No	No	No	No	b	Yes	c	734216	c	Yes	Yes	Achhalal Hatta(Rong Bong Basty)	230
No	No	No	No	a	a	a	734216	a	a	Yes	Chamu Tea Garden	231
No	No	No	No	a	Yes	a	734201	a	a	Yes	Soolbongs Tea Garden	232
No	No	No	No	c	Yes	c	734214	c	Yes	Yes	Seyok Tea Garden	233
No	No	No	No	c	Yes	c	734214	b	Yes	Yes	Gopal Dhara Tea Garden	234
No	No	No	No	a	a	b	734216	a	a	Yes	Sagmaru Tea Garden (Sungma)	235
No	No	No	No	a		b	734216	a	b	Yes	Tarzun Tea Garden	236
No	No	No	No	Yes	Yes	b	734216	Yes	Yes	Yes	Pokhribong Khasmahal	237
No	No	No	No	c	b	c	734216	b	b	Yes	Samrik Tea Garden (Simripani)	238
No	No	No	No	c	b	c	734215	b	Yes	Yes	Molatey Tea Garden (Aveneroge)	239
No	No	No	No	b	a	b	734215	Yes	a	Yes	Dhajea Tea Garden	240
No	No	No	No	Yes	b	Yes	734215	Yes	Yes	Yes	Nagri Farm Tea Garden	241
No	No	No	No	b	Yes	c	734215	b	Yes	Yes	Dhajea Khasmahal	242
<b>1</b>	<b>2</b>	<b>2</b>	<b>0</b>	<b>3</b>	<b>19</b>	<b>1</b>	<b>42</b>	<b>15</b>	<b>13</b>	<b>42</b>	<b>: Block T O T A L</b>	

Communication and transport facilities (If amenities available code -Yes is given except for Village Pin Code ,If not available within the village , the distance range code viz; a for < 5 Kms, b for 5-10 Kms and c for 10+ kms of nearest place where facility is available is given).													Village connected to highway (If amenities available code viz; a for < 5 Kms, b for 5-10 Kms and c for 10+ kms of nearest place where facility is available is given).			
Serial Number	Name of Village	Internet cafes/ Common service centre (CSC)	Private courier facility	Bus service (Public & Private)	Railway stations	Auto/Modified Autos	Taxis and Vans	Tractors	Cycle-pulled rickshaws(Manual & Machine driven)	Carts driven by animals	Sea /River ferry service	Connected to national highway(NH)	Connected to state highway(SH)	Connected to major district road (MDR)	Connected to others district road	Pucca roads
1	2	58	59	60	61	62	63	64	65	66	67	68	69	70	71	72

200	Salu Tea Garden	c	c	a	c	c	Yes	c	c	c	c	b	b	b	b	b
201	Kacel Tea Garden	c	c	a	c	c	Yes	c	c	c	c	c	b	b	b	Yes
202	Mariabong Tea Garden	c	c	a	b	c	Yes	c	c	c	c	b	b	b	b	a
203	Lingia Tea Garden	c	c	a	c	c	Yes	c	c	c	c	c	c	c	Yes	Yes
204	Tumsong Tea Garden	c	c	b	c	Yes	Yes	c	c	c	c	c	b	b	Yes	Yes
205	Tumsong Khasmahal	c	c	b	c	c	Yes	c	c	c	c	c	c	c	Yes	Yes
206	Mim Tea Garden	c	c	b	c	c	Yes	c	c	c	c	c	b	b	Yes	a
207	Parmaguri Khasmahal	c	c	a	c	c	Yes	c	c	c	c	c	a		Yes	Yes
208	Ghoom Pahar Forest	a	b	Yes	a	c	Yes	c	c	c	c	a	Yes		a	Yes
209	Pulung Dong Khasmahal	b	c	b	c	c	Yes	c	c	c	c	c	c		Yes	b
210	Pulung Dong Tea Estate	c	c	b	c	c	Yes	c	c	c	c	c	c	b	b	b
211	Pubong Tea Garden	c	c	a	c	c	Yes	c	c	c	c	c	c	a	c	a
212	Pussinbong Tea Garden	c	c	b	b	c	Yes	b	c	c	c	b	b	b	b	b
213	Jore Bunglow	a	c	a	c	c	a	c	Yes	c	c	a	Yes	Yes	a	a
214	Jorelhatta (P)															
215	Senchal Forest	a	c	Yes	c	c	a	c	c	c	c	a	Yes	Yes		Yes
216	Rangaroong Tea Garden	b	c	Yes	c	c	Yes	c	Yes	c	c	b	b			Yes
217	Rang Bul	b	b	a	c	c	Yes	c	c	c	c	Yes	Yes	Yes	Yes	Yes
218	Sonada Forest	c	a	a	a	c	a	c	c	c	c	a	Yes		a	Yes
219	Hill Cart Road	c	Yes	Yes	Yes	c	Yes	c	c	c	c	Yes	Yes	Yes		Yes
220	Kalej Valley Tea Garden	c	c	b	b	c	Yes	c	c	c	c	b	b	b	b	b
221	Dooteria Forest	a	c	Yes	a	c	a	c	c	c	c	Yes	Yes			b
222	Dooteria Tea Garden	b	c	b	Yes	c	Yes	c	c	c	c	Yes	b	b	b	Yes
223	Okas Tea Garden	a	a	a	a	a	a	Yes	c	c	c	a	c		Yes	Yes
224	Moonda Kotee Tea Garden	c	c	c	c	c	a	c	c	c	c	c	c			b
225	Ring Tong Tea Garden (Gunawar)	b	b	b	b	b	b	b	c	c	c	b	b	b	b	b
226	Nahori Tea Garden (Balasom)	b	b	b	b	c	Yes	Yes	c	c	c	b	c		Yes	b
227	Ringtong Tea Garden (Margaret Hope)	c	c	b	c	c	Yes	Yes	c	c	c	b	c		Yes	b
228	Simana Basti	c	c	a	c	c	Yes	c	c	c	c	c	Yes			Yes
229	Mim Nagri Range	c	c	Yes	c	c	Yes	c	c	c	c	c	a	a	Yes	Yes
230	Achhalal Hatta(Rong Bong Basty)	c	c	b	c	c	Yes	c	c	c	c	c	Yes		Yes	Yes
231	Chamu Tea Garden	c	c	a	c	c	Yes	c	c	c	c	c	c	c	c	Yes
232	Soolbongs Tea Garden	b	c	a	c	c	Yes	c	c	c	c	b	c	c	c	Yes
233	Seyok Tea Garden	c	c	c	c	c	Yes	Yes	c	c	c	c	Yes		Yes	Yes
234	Gopal Dhara Tea Garden	b	b	b	c	c	Yes	c	c	c	c	c	Yes		Yes	Yes
235	Sagmaru Tea Garden (Sungma)	a	c	a	c	c	Yes	c	c	c	c	c	c	c	c	Yes
236	Tarzun Tea Garden	a	c	a	c	c	Yes	c	c	c	c	c	c	c		Yes
237	Pokhribong Khasmahal	Yes	c	Yes	c	c	Yes	c	c	c	c	c	c	c		Yes
238	Samrik Tea Garden (Simripani)	b	c	b	c	c	Yes	c	c	c	c	c	c	c	c	b
239	Molatey Tea Garden (Aveneroge)	c	c	b	c	c	Yes	c	c	c	c				c	b
240	Dhajea Tea Garden	c	c	Yes	c	c	Yes	c	c	c	c	c	c	c	c	Yes
241	Nagri Farm Tea Garden	c	c	Yes	c	c	Yes	c	c	c	c	c	c	c		Yes
242	Dhajea Khasmahal	c	c	Yes	c	c	Yes	c	c	c	c	c	c	c	c	Yes
<b>Block T O T A L :</b>		<b>1</b>	<b>1</b>	<b>10</b>	<b>2</b>	<b>1</b>	<b>35</b>	<b>4</b>	<b>2</b>	<b>0</b>	<b>0</b>	<b>4</b>	<b>11</b>	<b>4</b>	<b>15</b>	<b>25</b>

ys,village roads, banks & credit societies  
 :-Yes is given, If not available within the  
 code viz; a for < 5 Kms, b for 5-10 Kms  
 place where facility is available is given).

Availability of miscellaneous facilities (If amenities available code -Yes is given, If not  
 available within the village , the distance range code viz; a for < 5 Kms, b for 5-10 Kms  
 and c for 10+ kms of nearest place where facility is available is given).

Kutchcha roads	Water bounded macadam(WBM) roads	Navigable waterway (river/canal)(NW)	Footpaths (FP)	Commercial & Co-operative Banks	ATM	Agricultural Credit Societies	Self-Help Group (SHG)	Public distribution system (PDS) shop	Mandis / Regular market	Weekly Haat	Agricultural marketing society	Integrated Child Development Scheme (Nutritional Centres)	Anganwadi Centre (Nutritional Centres)	Others (Nutritional Centres)	Name of Village	Serial Number
73	74	75	76	77	78	79	80	81	82	83	84	85	86	87	2	1

Yes			Yes	b	c	c	Yes	Yes	c	b	c	c	Yes	Yes	Salu Tea Garden	200
Yes	c	c	Yes	b	c	c	Yes	Yes	c	b	c	b	Yes	Yes	Kacel Tea Garden	201
Yes	c	c	Yes	b	b	c	Yes	Yes	c	c	c	c	Yes	Yes	Mariabong Tea Garden	202
Yes			Yes	c	c	c	a	Yes	c	c	c	c	Yes	Yes	Lingia Tea Garden	203
Yes	c	c	Yes	b	c	c	Yes	Yes	c	c	c	b	Yes	Yes	Tumsong Tea Garden	204
Yes		c	Yes	c	c	c	a	Yes	c	b	c	b	Yes	Yes	Tumsong Khasmahal	205
Yes	c	c	Yes	b	c	c	a	Yes	c	b	c	b	Yes	Yes	Mim Tea Garden	206
Yes	c	c	Yes	a	c	c	Yes	Yes	c	c	c	a	Yes	Yes	Parmaguri Khasmahal	207
Yes	c	c	Yes	a	a	c	Yes	Yes	c	b	c	b	Yes	Yes	Ghoom Pahar Forest	208
Yes	c	c	Yes	b	c	c	Yes	c	c	c	c	b	Yes	Yes	Pulung Dong Khasmahal	209
a	c	c	Yes	b	c	c	b	c	c	c	c	b	Yes	Yes	Pulung Dong Tea Estate	210
Yes	c	c	Yes	c	c	c	Yes	c	c	c	c	b	Yes	Yes	Pubong Tea Garden	211
Yes	b	c	Yes	b	b	b	Yes	Yes	b	c	c	c	Yes	Yes	Pussinbong Tea Garden	212
a			Yes	a	a	c	Yes	a	c	c	Yes	Yes	Yes	Yes	Jore Bunglow	213
															Jorelhatta (P)	214
Yes			Yes	a	a	c	Yes	a	Yes	c	Yes	Yes	Yes	Yes	Senchal Forest	215
Yes			Yes	b	b	c	Yes	Yes	Yes	c	Yes	Yes	Yes	Yes	Rangaroon Tea Garden	216
Yes	c	c	Yes	Yes	b	c	Yes	Yes	c	c	c	c	Yes	Yes	Rang Bul	217
Yes	c	c	Yes	a	a	c	Yes	a	c	a	c	c	Yes	Yes	Sonada Forest	218
Yes	c	c	Yes	Yes	Yes	c	Yes	Yes	c	Yes	c	c	Yes	Yes	Hill Cart Road	219
Yes	c	c	Yes	b	b	b	Yes	Yes	c	c	c	c	Yes	Yes	Kalej Valley Tea Garden	220
Yes			Yes	a	a	c	Yes	a	c	c	Yes	Yes	Yes	Yes	Dooteria Forest	221
Yes	c	c	Yes	b	b	c	Yes	Yes	c	c	c	c	Yes	Yes	Dooteria Tea Garden	222
Yes	Yes	c	Yes	a	a	c	Yes	a	c	c	c	c	Yes	Yes	Okas Tea Garden	223
Yes			Yes	c	c	c	Yes	Yes	c	c	c	c	Yes	Yes	Moonda Kotee Tea Garden	224
b	b		Yes	c	b	c	Yes	a	c	b	c	c	Yes	Yes	Ring Tong Tea Garden (Gunawar)	225
Yes	c	c	Yes	b	b	c	a	Yes	c	b	c	c	Yes	Yes	Nahori Tea Garden (Balasom)	226
Yes	c	c	Yes	c	c	Yes	Yes	Yes	c	c	c	c	Yes	Yes	Ringtong Tea Garden (Margaret Hope)	227
Yes			Yes	c	c	c	Yes	Yes	c	Yes	c	c	Yes	Yes	Simana Basti	228
Yes	a		Yes	a	c	c	b	Yes	c	c	c	a	Yes	Yes	Mim Nagri Range	229
Yes	c	c	Yes	c	c	c	Yes	Yes	c	c	c	c	Yes	Yes	Achhalal Hatta(Rong Bong Basty)	230
Yes	c	c	Yes	c	c	c	Yes	Yes	c	c	Yes	c	Yes	Yes	Chamu Tea Garden	231
Yes	c	c	Yes	a	c	c	Yes	Yes	c	c	Yes	b	Yes	Yes	Soolbongs Tea Garden	232
Yes	c		Yes	c	c	c	Yes	Yes	c	c	Yes	c	Yes	c	Seyok Tea Garden	233
Yes	c		Yes	b	b	c	Yes	Yes	c	b	c	c	Yes	Yes	Gopal Dhara Tea Garden	234
Yes	c	c	Yes	b	c	c	Yes	Yes	c	c	c	c	Yes	Yes	Sagmaru Tea Garden (Sungma)	235
Yes	c	c	Yes	b	c	c	Yes	Yes	c	c	c	c	Yes	Yes	Tarzun Tea Garden	236
Yes	c	c	Yes	b	c	c	Yes	Yes	c	Yes	c	b	Yes	c	Pokhribong Khasmahal	237
Yes	c	c	Yes	c	c	c	Yes	Yes	c	b	c	c	Yes	Yes	Samrik Tea Garden (Simripani)	238
Yes		c	Yes	c	c	c	Yes	Yes	c	c	c	c	Yes	Yes	Molatey Tea Garden (Aveneroge)	239
Yes	c	c	Yes	c	c	c	Yes	Yes	c	b	c	c	Yes	Yes	Dhajea Tea Garden	240
Yes	c	c	Yes	c	c	c	Yes	Yes	c	c	c	c	Yes	Yes	Nagri Farm Tea Garden	241
Yes	c	c	Yes	c	c	c	Yes	Yes	c	c	c	c	Yes	Yes	Dhajea Khasmahal	242
<b>39</b>	<b>1</b>	<b>0</b>	<b>42</b>	<b>2</b>	<b>1</b>	<b>1</b>	<b>36</b>	<b>33</b>	<b>2</b>	<b>3</b>	<b>7</b>	<b>4</b>	<b>42</b>	<b>40</b>	<b>: Block T O T A L</b>	

Availability of miscellaneous facilities (If amenities available code -Yes is given, If not available within the village , the distance range code viz; a for < 5 Kms, b for 5-10 Kms and c for 10+ kms of nearest place where facility is available is given).												Availability of electricity (Yes/No)			
Serial Number	Name of Village	ASHA (Accredited Social Health Activist)	Community centre with/without TV	Sports Field,	Sports Club / Recreation Centre	Cinema / Video Hall	Public Library	Public Reading Room	Newspaper Supply	Assembly Polling station	Birth & Death Registration Office	Power Supply for Domestic Use (ED)	Power Supply for Agricultural Use (EAG)	Power Supply for Commercial Use (EC)	Power Supply for All Uses (EA)
1	2	88	89	90	91	92	93	94	95	96	97	98	99	100	101

200	Salu Tea Garden	c	c	b	c	c	c	c	c	Yes	b	Yes	No	No	No
201	Kacel Tea Garden	c	c	b	c	c	b	b	b	Yes	b	Yes	No	Yes	No
202	Mariabong Tea Garden	c	c	a	c	c	c	c	b	Yes	c	Yes	No	Yes	No
203	Lingia Tea Garden	c	c	c	c	c	Yes	c	c	Yes	c	Yes	No	Yes	No
204	Tumsong Tea Garden	c	c	b	c	c	b	c	b	Yes	b	Yes	No	Yes	No
205	Tumsong Khasmahal	c	c	a	c	c	c	c	c	Yes	Yes	Yes	No	Yes	No
206	Mim Tea Garden	c	c	b	c	c	b	c	b	Yes	b	Yes	No	Yes	No
207	Parmaguri Khasmahal	c	c	a	c	c	a	c	a	Yes	Yes	Yes	No	No	Yes
208	Ghoom Pahar Forest	b	Yes	b	b	b	b	b	Yes	a	a	Yes	Yes	Yes	Yes
209	Pulung Dong Khasmahal	Yes	Yes	b	Yes	c	b	b	b	Yes	Yes	Yes	No	No	No
210	Pulung Dong Tea Estate	c	c	b	b	c	Yes	b	b	Yes	b	Yes	No	No	No
211	Pubong Tea Garden	c	c	b	c	c	Yes	Yes	b	Yes	b	Yes	No	No	No
212	Pussinbong Tea Garden	Yes	Yes	a	c	c	c	c	Yes	Yes	b	Yes	Yes	Yes	Yes
213	Jore Bunglow	Yes	Yes	a	a	c	c	Yes	a	a	b	Yes	Yes	Yes	Yes
214	Jorelhatta (P)														
215	Senchal Forest	Yes	Yes	Yes	Yes	c	Yes	Yes	a	a	a	Yes	Yes	Yes	Yes
216	Rangaroong Tea Garden	Yes	Yes	a	b	c	c	Yes	Yes	Yes	b	Yes	Yes	Yes	Yes
217	Rang Bul	Yes	Yes	Yes	a	c	Yes	Yes	Yes	Yes	Yes	Yes	No	Yes	No
218	Sonada Forest	c	c	Yes	a	a	a	c	a	a	a	Yes	No	Yes	No
219	Hill Cart Road	Yes	c	a	a	b	Yes	Yes	Yes	Yes	a	Yes	No	Yes	No
220	Kalej Valley Tea Garden	Yes	Yes	Yes	c	c	b	b	b	Yes	a	Yes	No	No	No
221	Dooteria Forest	Yes	Yes	Yes	c	c	Yes	Yes	a	Yes	a	Yes	Yes	Yes	Yes
222	Dooteria Tea Garden	c	b	Yes	b	c	Yes	c	b	Yes	Yes	Yes	No	Yes	No
223	Okas Tea Garden	Yes	c	Yes	Yes	a	a	c	Yes	Yes	Yes	Yes	Yes	Yes	Yes
224	Moonda Kotee Tea Garden	Yes	c	Yes	c	c	Yes	c	c	Yes	Yes	Yes	No	No	No
225	Ring Tong Tea Garden (Gunawar)	c	c	a	c	c	b	c	b	Yes	a	Yes	No	No	No
226	Nahori Tea Garden (Balasom)	Yes	c	Yes	Yes	c	a	c	b	Yes	Yes	Yes	No	Yes	No
227	Ringtong Tea Garden (Margaret Hope)	Yes	c	Yes	Yes	c	Yes	c	c	Yes	Yes	Yes	No	Yes	No
228	Simana Basti	c	Yes	Yes	c	c	c	c	c	Yes	c	Yes	No	Yes	No
229	Mim Nagri Range	c	Yes	Yes	c	c	a	c	a	a	a	Yes	No	Yes	No
230	Achhalal Hatta(Rong Bong Basty)	c	c	c	c	c	Yes	Yes	Yes	Yes	Yes	Yes	Yes	Yes	Yes
231	Chamu Tea Garden	c	Yes	Yes	c	c	a	c	a	Yes	a	Yes	Yes	Yes	Yes
232	Soolbongs Tea Garden	c	Yes	Yes	c	c	a	Yes	a	Yes	Yes	Yes	Yes	Yes	Yes
233	Seyok Tea Garden	c	c	c	Yes	c	Yes	Yes	Yes	Yes	Yes	Yes	Yes	Yes	Yes
234	Gopal Dhara Tea Garden	c	c	c	Yes	c	a	a	Yes	Yes	Yes	Yes	Yes	Yes	Yes
235	Sagmaru Tea Garden (Sungma)	c	c	Yes	c	c	a	c	a	Yes	a	Yes	No	Yes	No
236	Tarzun Tea Garden	c	c	Yes	c	c	a	c	a	Yes	Yes	Yes	No	Yes	No
237	Pokhribong Khasmahal	c	c	Yes	c	c	Yes	c	Yes	Yes	Yes	Yes	No	Yes	No
238	Samrik Tea Garden (Simripani)	c	c	c	c	c	c	Yes	b	Yes	b	Yes	No	No	No
239	Molatey Tea Garden (Aveneroge)	c	c	c	c	c	Yes	Yes	c	Yes	c	Yes	No	Yes	No
240	Dhajea Tea Garden	c	c	c	c	c	c	c	c	Yes	b	Yes	No	Yes	No
241	Nagri Farm Tea Garden	c	c	c	c	c	b	c	b	Yes	b	Yes	No	Yes	No
242	Dhajea Khasmahal	c	c	c	c	c	Yes	c	c	Yes	b	Yes	No	No	No

**Block T O T A L :** 13 13 17 7 0 15 12 10 37 15 42 12 32 12



Nearest Town		Land Use							
		Area under different types of land use (in hectares rounded up to one decimal place)							
Name	Distance range code i.e. a for < 5 Kms, b for 5-10 Kms and c for 10+ kms .	Forests	Area under Non-agricultural Uses	Barren and Un-cultivable land	Permanent Pastures and Other Grazing Lands	Land Under Miscellaneous Tree Crops etc.	Culturable Waste Land	Name of Village	Serial Number
102	103	104	105	106	107	108	109	2	1

DARJEELING	c	0	21.4	0	0	0	0	0 Salu Tea Garden	200
DARJEELING	c	12.1	40.7	0	0	0	0	8.2 Kacel Tea Garden	201
DARJEELING	c	0	22.7	0	0	0	0	4 Mariabong Tea Garden	202
DARJEELING	c	0	24.5	0	0	0	0	57.1 Lingia Tea Garden	203
DARJEELING	c	0	22.6	0	0	0	0	14.2 Tumsong Tea Garden	204
DARJEELING	c	0	13.2	0	0	0	0	10 Tumsong Khasmahal	205
DARJEELING	c	0	15.4	0	0	0	0	127.5 Mim Tea Garden	206
DARJEELING	c	0	159	0	0	0	0	40.8 Parmaguri Khasmahal	207
DARJEELING	b	648.3	43.1	0	0	0	0	238 Ghoom Pahar Forest	208
DARJEELING	c	0	127.1	0	0	0	0	100 Pulung Dong Khasmahal	209
DARJEELING	c	0	16.4	0	0	0	0	0 Pulung Dong Tea Estate	210
DARJEELING	c	0	83	0	0	0	0	150.4 Pubong Tea Garden	211
DARJEELING	c	0	107.9	0	0	0	0	1.4 Pussinbong Tea Garden	212
DARJEELING	c	0	50.6	0	0	0	0	174.4 Jore Bunglow	213
DARJEELING	b	2	57.5	0	0	0	0	0 Jorelhatta (P)	214
DARJEELING	b	2768	32.3	0	0	0	0	0 Senchal Forest	215
DARJEELING	c	0	52.6	0	0	0	0	0 Rangarong Tea Garden	216
DARJEELING	c	0	85.2	0	0	0	0	0 Rang Bul	217
DARJEELING	c	110	85.7	0	0	0	0	15 Sonada Forest	218
DARJEELING	c	0	53.2	0	0	0	0	0 Hill Cart Road	219
DARJEELING	c	0	190.3	0	0	0	0	0 Kalej Valley Tea Garden	220
DARJEELING	c	117.8	120	0	0	0	0	150 Dooteria Forest	221
DARJEELING	b	0	269.8	0	0	0	0	100.5 Dooteria Tea Garden	222
DARJEELING	c	0	60.1	0	0	0	0	11.4 Okas Tea Garden	223
DARJEELING	c	0	49	0	0	0	0	35.8 Moonda Kotee Tea Garden	224
DARJEELING	c	0	196.2	0	0	0	0	6.5 Ring Tong Tea Garden (Gunawar)	225
DARJEELING	c	0	56	0	0	0	0	0 Nahori Tea Garden (Balasom)	226
DARJEELING	c	0	258.2	0	0	0	0	0 Ringtong Tea Garden (Margaret Hope)	227
DARJEELING	c	0	2.2	0	0	0	0	0 Simana Basti	228
DARJEELING	c	708.6	261	0	0	0	0	0 Mim Nagri Range	229
DARJEELING	c	0	113.1	0	0	0	0	0 Achhalal Hatta(Rong Bong Basty)	230
DARJEELING	c	0	152.3	0	0	0	0	0 Chamu Tea Garden	231
DARJEELING	c	0	118.2	0	0	0	0	0 Soolbongs Tea Garden	232
DARJEELING	c	0	73.8	0	0	0	0	0.5 Seyok Tea Garden	233
DARJEELING	c	0	16.6	0	0	0	0	0 Gopal Dhara Tea Garden	234
DARJEELING	c	0	40.9	0	0	0	0	0 Sagmaru Tea Garden (Sungma)	235
DARJEELING	c	0	33.2	0	0	0	0	0 Tarzun Tea Garden	236
DARJEELING	c	0	80	0	0	0	0	0 Pokhribong Khasmahal	237
DARJEELING	c	0	50	0	0	0	0	20 Samrik Tea Garden (Simripani)	238
DARJEELING	c	0	59.9	0	0	0	0	0 Molatey Tea Garden (Aveneroge)	239
DARJEELING	c	0	51	0	0	0	0	0 Dhajea Tea Garden	240
DARJEELING	c	0	171.6	0	0	0	0	0 Nagri Farm Tea Garden	241
DARJEELING	c	0	21.8	0	0	0	0	0 Dhajea Khasmahal	242
<b>0</b>	<b>0</b>	<b>4366.8</b>	<b>3559.3</b>	<b>0</b>	<b>0</b>	<b>0</b>	<b>1265.7</b>	<b>: Block T O T A L</b>	

Land Use												
Area under different types of land use (in hectares rounded up to one decimal place)							Area irrigated by source (in hectare).					
Serial Number	Name of Village	Fallow lands other than current fallows	Current Fallows	Net Area Sown	Total Irrigated Land Area	Total Un-irrigated Land Area	Canals ( C )	Wells/Tube-wells(W/TW)	Tanks/Lakes(T/L)	Water Falls(WF)	Others(O)	
1	2	110	111	112	113	114	115	116	117	118	119	
200	Salu Tea Garden	0	0	100	0	100	0	0	0	0	0	
201	Kacel Tea Garden	0	0	139.7	28.3	111.4	28.3	0	0	0	0	
202	Mariabong Tea Garden	0	0	47.3	22.3	25	22.3	0	0	0	0	
203	Lingia Tea Garden	0	0	138.9	0	138.9	0	0	0	0	0	
204	Tumsong Tea Garden	0	0	152.7	0	152.7	0	0	0	0	0	
205	Tumsong Khasmahal	0	0	50	30	20	30	0	0	0	0	
206	Mim Tea Garden	0	0	247.7	0	247.7	0	0	0	0	0	
207	Parmaguri Khasmahal	0	0	270	145	125	145	0	0	0	0	
208	Ghoom Pahar Forest	0	0	465.4	101.2	364.2	101.2	0	0	0	0	
209	Pulung Dong Khasmahal	0	0	401	250.5	150.5	250.5	0	0	0	0	
210	Pulung Dong Tea Estate	0	0	90	0	90	0	0	0	0	0	
211	Pubong Tea Garden	0	0	177.4	0	177.4	0	0	0	0	0	
212	Pussinbong Tea Garden	0	0	450.4	0	450.4	0	0	0	0	0	
213	Jore Bunglow	0	0	80.9	28.3	52.6	28.3	0	0	0	0	
214	Jorelhatta (P)	0	0	0	0	0	0	0	0	0	0	
215	Senchal Forest	0	0	219.3	0	219.3	0	0	0	0	0	
216	Rangaroong Tea Garden	0	0	95.1	0	95.1	0	0	0	0	0	
217	Rang Bul	0	0	350.2	75	275.2	75	0	0	0	0	
218	Sonada Forest	0	0	39	0	39	0	0	0	0	0	
219	Hill Cart Road	0	0	18.5	0	18.5	0	0	0	0	0	
220	Kalej Valley Tea Garden	0	0	447.5	91.2	356.4	91.2	0	0	0	0	
221	Dooteria Forest	0	0	120.1	0	120.1	0	0	0	0	0	
222	Dooteria Tea Garden	0	0	812.6	90.6	722	90.6	0	0	0	0	
223	Okas Tea Garden	0	0	149.8	0	149.8	0	0	0	0	0	
224	Moonda Kotee Tea Garden	0	0	500	190	310	190	0	0	0	0	
225	Ring Tong Tea Garden (Gunawar)	0	0	565	180	385	100	0	0	0	80	
226	Nahori Tea Garden (Balasom)	0	0	421.9	100	321.9	0	0	0	0	100	
227	Ringtong Tea Garden (Margaret Hope)	0	0	435	0	435	0	0	0	0	0	
228	Simana Basti	0	0	2.3	0	2.3	0	0	0	0	0	
229	Mim Nagri Range	0	0	362.6	0	362.6	0	0	0	0	0	
230	Achhalal Hatta(Rong Bong Basty)	0	0	537.2	250.8	286.4	250.8	0	0	0	0	
231	Chamu Tea Garden	0	0	324.2	40.5	283.7	40.5	0	0	0	0	
232	Soolbongs Tea Garden	0	0	181.3	0	181.3	0	0	0	0	0	
233	Seyok Tea Garden	0	0	412.1	198.2	214	198.2	0	0	0	0	
234	Gopal Dhara Tea Garden	0	0	336.9	333.4	3.5	81.8	0	0	0	251.6	
235	Sagmaru Tea Garden (Sungma)	0	0	204.8	0	204.8	0	0	0	0	0	
236	Tarzun Tea Garden	0	0	195.9	0	195.9	0	0	0	0	0	
237	Pokhribong Khasmahal	0	0	189.9	135.4	54.5	135.4	0	0	0	0	
238	Samrik Tea Garden (Simripani)	0	0	382	0	382	0	0	0	0	0	
239	Molatey Tea Garden (Aveneroge)	0	0	258.2	100.8	157.4	100.8	0	0	0	0	
240	Dhajea Tea Garden	0	0	272.4	110.5	161.9	110.5	0	0	0	0	
241	Nagri Farm Tea Garden	0	0	401.8	116.2	285.7	80.1	0	0	0	36	
242	Dhajea Khasmahal	0	0	113.7	51	62.7	51	0	0	0	0	
<b>Block T O T A L :</b>		<b>0</b>	<b>0</b>	<b>11161</b>	<b>2669.2</b>	<b>8491.8</b>	<b>2201.5</b>	<b>0</b>	<b>0</b>	<b>0</b>	<b>0</b>	

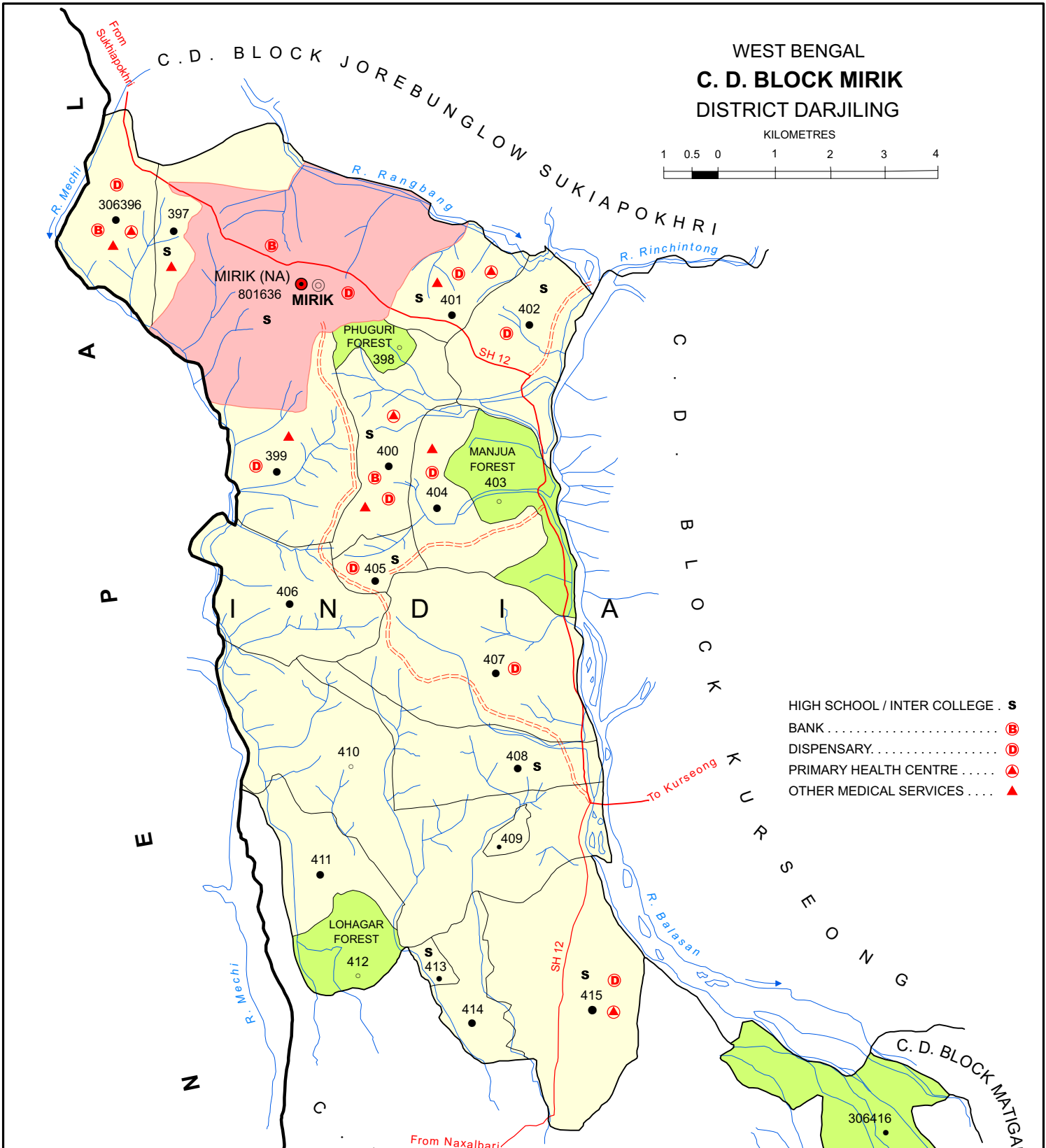
Name of three most important commodities manufactured			Name of Village	Serial Number
First	Second	Third		
120	121	122	2	1

Tea	Salu Tea Garden	200
Tea	Kacel Tea Garden	201
Tea	Mariabong Tea Garden	202
Tea	Lingia Tea Garden	203
Tea	Tumsong Tea Garden	204
	Tumsong Khasmahal	205
Tea	Mim Tea Garden	206
	Parmaguri Khasmahal	207
	Ghoom Pahar Forest	208
	Pulung Dong Khasmahal	209
Tea	Pulung Dong Tea Estate	210
Tea	Pubong Tea Garden	211
	Pussinbong Tea Garden	212
	Jore Bunglow	213
	Jorelhatta (P)	214
	Senchal Forest	215
	Rangaroong Tea Garden	216
	Rang Bul	217
	Sonada Forest	218
	Hill Cart Road	219
Tea	Kalej Valley Tea Garden	220
	Dooteria Forest	221
Tea	Dooteria Tea Garden	222
Tea	Okas Tea Garden	223
Tea	Moonda Kotee Tea Garden	224
Tea	Ring Tong Tea Garden (Gunawar)	225
Tea	Nahori Tea Garden (Balasom)	226
Tea	Ringtong Tea Garden (Margaret Hope)	227
	Simana Basti	228
	Mim Nagri Range	229
	Achhalal Hatta(Rong Bong Basty)	230
	Chamu Tea Garden	231
Tea	Soolbongs Tea Garden	232
Tea	Seyok Tea Garden	233
Tea	Gopal Dhara Tea Garden	234
Tea	Sagmaru Tea Garden (Sungma)	235
Tea	Tarzun Tea Garden	236
	Pokhribong Khasmahal	237
	Samrik Tea Garden (Simripani)	238
Tea	Molatey Tea Garden (Aveneroge)	239
Tea	Dhajea Tea Garden	240
Tea	Nagri Farm Tea Garden	241
	Dhajea Khasmahal	242
<b>: Block T O T A L</b>		



WEST BENGAL  
**C. D. BLOCK MIRIK**  
 DISTRICT DARJILING

KILOMETRES



- HIGH SCHOOL / INTER COLLEGE . . . . . **s**
- BANK . . . . . **B**
- DISPENSARY . . . . . **D**
- PRIMARY HEALTH CENTRE . . . . . **A**
- OTHER MEDICAL SERVICES . . . . . **▲**

C. D. Block Mirik excludes all Statutory Towns.

- BOUNDARY, INTERNATIONAL . . . . . **—————**
- „ C. D. BLOCK . . . . . **—————**
- „ VILLAGE WITH MDDS CODE . . . . . **306396**
- „ RESERVED-FOREST WITH NAME . . . . . **MANJUA FOREST**
- HEADQUARTERS : POLICE STATION, C. D. BLOCK . . . . . **○ ●**
- POPULATION SIZE OF VILLAGES: BELOW 200, 200-499, 500-999, 1000-4999, 5000 AND ABOVE . . . . . **○ ● ● ● ●**
- STATUTORY TOWN WITH MDDS CODE . . . . . **801636**
- STATE HIGHWAY . . . . . **SH 12**
- IMPORTANT METALLED ROADS . . . . . **—————**
- UNMETALLED ROADS . . . . . **-----**
- RIVER AND STREAM . . . . . **~~~~~**

TOTAL AREA OF THE C. D. BLOCK.....	119.18 Sq. Kms.
TOTAL POPULATION OF THE C. D. BLOCK.....	46374
TOTAL NUMBER OF VILLAGES.....	21
TOTAL NUMBER OF INHABITED VILLAGES.....	21
TOTAL NUMBER OF CENSUS TOWNS.....	NIL
TOTAL NUMBER OF STATUTORY TOWNS.....	1
DISTANCE FROM DISTRICT HEADQUARTERS TO C. D. BLOCK HEADQUARTERS (APPROX).....	65 Kms.



### Alphabetical List of Villages

Name of the CD Block : Mirik

CD Block Code (2011) : 0007

Sl. No.	Name of the Village	PLCN 2001	MDDS PLCN 2011
1	2	3	4
1	Bara Chenga	00026900	306414
2	Bukim Tea Garden (Tharbu) (P)	00025200	306397
3	Lohagar Forest	00026700	306412
4	Lohagar Tea Garden	00026600	306411
5	Manjha Fst.(Pan.F.Rly)	00026500	306410
6	Manjua Forest	00025800	306403
7	Marma Tea Garden	00025700	306402
8	Mirik Khasmahal (P)	00025600	306401
9	New Fallodi Tea Garden(Ghyabari)	00026200	306407
10	Okaity Tea Garden	00025100	306396
11	Panighata	00027000	306415
12	Panighata Manager's Bunglow	00026400	306409
13	Panthabari Forest(P)	00027100	306416
14	Paschim Phuguri Tea Garden	00025400	306399
15	Patong Tea Garden	00026300	306408
16	Phuguri Forest	00025300	306398
17	Purba Phuguri Tea Garden	00026000	306405
18	Rangmohan	00026800	306413
19	Saurinibasti	00025500	306400
20	Singbulli Tea Garden	00025900	306404
21	Tingling Tea Garden	00026100	306406

Census of India 2011  
Amenities and Land use

Serial Number	Name of Village	Location code no.	Total area of the village ( in hectares rounded up to one decimal place)	Total population ( 2011 census )	Number of households (2011 census)	Number of educational amenities available in village, the distance range code viz; a for 0-5 kms, b for 5-10 kms, c for 10+ kms of nearest place where facility is available							
						Pre-Primary school (PP)	Primary school (P)	Middle school (M)	Secondary School (S)	Senior Secondary school (SS)	Degree college of arts science & commerce (ASC)	Engineering college(EC)	Medical college (MC)
12	2	3	4	5	6	7	8	9	10	11	12	13	14
Name of District:-Darjiling Name of CD Block:-Mirik													
243	Okaity Tea Garden	306396	422.5	3509	734	4	3	2	b	b	c	c	c
244	Bukim Tea Garden (Tharbu) (P)	306397	1325.4	4711	1042	5	5	1	1	b	c	c	c
245	Phuguri Forest	306398	195.9	79	14	a	a	a	a	a	c	c	c
246	Paschim Phuguri Tea Garden	306399	526.5	2889	627	4	4	a	a	a	c	c	c
247	Saurinibasti	306400	458.9	3901	856	15	15	5	5	1	c	c	c
248	Mirik Khasmahal (P)	306401	812.6	4329	954	13	13	1	3	3	c	c	c
249	Marma Tea Garden	306402	629.7	3077	700	4	3	1	1	1	c	c	c
250	Manjua Forest	306403	663.7	143	31	2	1	1	a	a	c	c	c
251	Singbulli Tea Garden	306404	361.8	3306	717	4	4	a	a	a	c	c	c
252	Purba Phuguri Tea Garden	306405	93.9	1174	258	4	4	2	1	1	c	c	c
253	Tingling Tea Garden	306406	649.5	1624	340	3	2	a	a	a	b	c	c
254	New Falloidi Tea Garden(Ghyabari)	306407	1052.2	4557	1018	6	5	1	c	c	c	c	c
255	Patong Tea Garden	306408	608.2	2337	499	6	6	1	2	2	c	c	c
256	Panighata Manager's Bunglow	306409	26.9	213	44	1	1	b	b	b	c	c	c
257	Manjha Fst.(Pan.F.Rly)	306410	1570.7	53	12	a	a	a	a	c	c	c	c
258	Lohagar Tea Garden	306411	397	2081	419	5	4	b	b	c	c	c	c
259	Lohagar Forest	306412	233.9	144	41	1	1	b	b	b	c	c	c
260	Rangmohan	306413	24.7	576	116	1	1	1	1	b	c	c	c
261	Bara Chenga	306414	310.8	1880	363	4	4	1	c	a	c	c	c
262	Panighata	306415	925.1	5235	1058	6	6	2	1	1	c	c	c
263	Panthabari Forest(P)	306416	627.7	556	119	1	1	c	c	c	b	c	c
<b>Block T O T A L :</b>			<b>11917.6</b>	<b>46374</b>	<b>9962</b>	<b>89</b>	<b>83</b>	<b>19</b>	<b>15</b>	<b>9</b>	<b>0</b>	<b>0</b>	<b>0</b>



- Village Directory

(As in 2009 )

le. (If not available within the < 5 Kms, b for 5-10 Kms and c cility is available is given).						Number of Medical Amenities available. (If not available within the village , the distance range code viz; a for < 5 Kms, b for 5-10 Kms and c for 10+ kms of nearest place where facility is available is given).						Name of Village	Serial Number					
Management institute (MI)	Polytechnic (Pt)	Vocational training school /ITI	Non-formal training centre (NFTC)	Special school for disabled (SSD)	Others (specify)	Community health centre (CHC)	Primary health centre (PHC)	Primary health sub centre (PHS)	Maternity and child welfare centre (MCW)	T.B. clinic (TBC)	Hospital-allopathic (HA)			Hospital-alternative medicine (HO)	Dispensary (D)	Veterinary hospital (VH)	Mobile health clinic (MHC)	Family welfare centre (FWC)
15	16	17	18	19	20	21	22	23	24	25	26	27	28	29	30	31	2	1

Location CodeNo:-327

Location CodeNo:-0007

c	c	c	c	c		1	1	b	1	1		1	b				Okaity Tea Garden	243
c	c	c	c	c		1	a	1	a	c	a	a	a	a	a	a	Bukim Tea Garden (Tharbu) (P)	244
c	c	c	c	c		a	a		c	c	a	a	a	a	a	a	Phuguri Forest	245
c	c	c	c	c			a	1	c	c	a		1				Paschim Phuguri Tea Garden	246
c	c	c	c	c			1	1	c	c	c		1	1			Saurinibasti	247
c	c	c	c	c			1	1	c	c	c		1	b			Mirik Khasmahal (P)	248
c	c	c	c	c			a	a	c	c	c		1				Marma Tea Garden	249
c	c	c	c	c			a	a	c	c	c		c	c			Manjua Forest	250
c	c	c	c	c		1		1	c	c	c		1	1			Singbulli Tea Garden	251
c	c	c	c	c			c	b	c	c	c		1	c			Purba Phuguri Tea Garden	252
c	c	c	b	c		b	b	b	c	c	b	b	b	b			Tingling Tea Garden	253
c	c	c	c	c		c	c	c	c	c	c	c	2	c		c	New Falodi Tea Garden(Ghyabari)	254
c	c	c	c	c			c	a	c	c	c		c				Patong Tea Garden	255
c	c	c	c	c		c	b	b	c	c	c	c	b	c		c	Panighata Manager's Bunglow	256
c	c	c	c	c		c	a	a	c	c	c		a	c		c	Manjha Fst.(Pan.F.Rly)	257
c	c	c	c	c		c	b	b	c	c	c		c	c		c	Lohagar Tea Garden	258
c	c	c	c	c		c	b	b	c	c	c		c	c		c	Lohagar Forest	259
c	c	c	c	c		c	b	b	c	c	c	c	c	c		c	Rangmohan	260
c	c	c	c	c		c	a	a	c	c	c	c	c	c		c	Bara Chenga	261
c	c	c	c	c		c	1	a	c	c	c	c	1	c	a	c	Panighata	262
c	c	c	c	c		c	c	c	c	c	c	c	c	c		c	Panthabari Forest(P)	263
<b>0</b>	<b>0</b>	<b>0</b>	<b>0</b>	<b>0</b>	<b>0</b>	<b>2</b>	<b>4</b>	<b>6</b>	<b>0</b>	<b>1</b>	<b>1</b>	<b>0</b>	<b>10</b>	<b>2</b>	<b>0</b>	<b>0</b>	<b>: Block T O T A L</b>	

Serial Number	Name of Village	Number of Non-Government Medical Amenities available.							Availability of drinking water - Yes / No							
		Charitable non Govt. hospital/Nursing home.	Medical practitioner with MBBS Degree	Medical practitioner with other degree	Medical practitioner with no degree	Traditional practitioner and faith healer	Medicine Shop	Others	Tap water (Treated/Untreated)	Well water (Covered / Uncovered well)	Hand Pump	Tube wells / Bore well	Spring	River / Canal	Tank / Pond / Lake	Others
1	2	32	33	34	35	36	37	38	39	40	41	42	43	44	45	46
243	Okaity Tea Garden	0	0	1	3	2	0	0	Yes	No	No	No	No	No	No	Yes
244	Bukim Tea Garden (Tharbu) (P)	0	0	0	0	0	0	0	No	No	No	No	No	No	Yes	No
245	Phuguri Forest	0	0	0	0	0	0	0	Yes	No	No	No	No	No	No	No
246	Paschim Phuguri Tea Garden	0	0	0	0	0	0	0	No	No	No	No	Yes	No	No	No
247	Saurinibasti	0	0	1	1	0	1	0	Yes	No	No	No	Yes	No	No	No
248	Mirik Khasmahal (P)	0	0	0	3	6	0	2	No	No	No	No	Yes	Yes	Yes	No
249	Marma Tea Garden	0	0	0	0	0	0	0	No	No	No	No	Yes	No	No	No
250	Manjua Forest	0	0	0	0	0	0	0	No	No	No	No	Yes	No	No	No
251	Singbulli Tea Garden	0	1	2	1	0	2	0	No	No	No	No	Yes	No	No	No
252	Purba Phuguri Tea Garden	0	0	1	0	0	1	0	No	No	No	No	Yes	No	No	No
253	Tingling Tea Garden	0	0	1	0	5	0	0	No	No	No	No	Yes	No	No	No
254	New Falodi Tea Garden(Ghyabari)	0	0	1	0	0	0	0	No	No	No	No	Yes	Yes	No	No
255	Patong Tea Garden	0	0	0	0	0	1	0	Yes	No	No	No	Yes	No	No	No
256	Panighata Manager's Bungalow	0	1	0	0	2	0	0	No	No	No	No	Yes	Yes	No	No
257	Manjha Fst.(Pan.F.Rly)	0	1	0	0	1	0	0	Yes	No	Yes	No	Yes	No	No	No
258	Lohagar Tea Garden	2	2	1	1	1	2	0	Yes	No	No	No	Yes	No	No	No
259	Lohagar Forest	0	0	0	0	0	0	0	Yes	No	No	No	Yes	No	No	No
260	Rangmohan	2	2	2	2	1	2	0	Yes	No	Yes	Yes	No	Yes	No	No
261	Bara Chenga	0	0	0	0	0	0	0	Yes	No	No	No	No	Yes	No	No
262	Panighata	0	0	0	0	0	0	0	Yes	No	No	No	No	No	No	No
263	Panthabari Forest(P)	0	0	0	0	2	0	0	Yes	No	No	No	No	Yes	No	No
<b>Block T O T A L :</b>		<b>4</b>	<b>7</b>	<b>10</b>	<b>11</b>	<b>20</b>	<b>9</b>	<b>2</b>	<b>11</b>	<b>0</b>	<b>2</b>	<b>1</b>	<b>14</b>	<b>6</b>	<b>2</b>	<b>1</b>

Availability of toilet & others Yes / No				Communication and transport facilities (If amenities available code -Yes is given except for Village Pin Code ,If not available within the village , the distance range code viz; a for < 5 Kms, b for 5-10 Kms and c for 10+ kms of nearest place where facility is available is given).								
Community toilet including bath.	Community toilet excluding bath.	Rural sanitary mart or sanitary hardware outlet available near the village.	Community bio- gas or recycle of waste for productive use.	Post office(PO)	Sub post office (SPO)	Post & Telegraph office (P&TO)	Village Pin Code	Telephones (Land lines)	Public call office (PCO)	Mobile phone coverage	Name of Village	Serial Number
47	48	49	50	51	52	53	54	55	56	57	2	1

No	No	No	No	b	Yes	c	734214	b	c	c	Okaity Tea Garden	243
No	No	No	No			c	734214	a	a	Yes	Bukim Tea Garden (Tharbu) (P)	244
No	No	No	No	a	Yes	c	734218	a	a	Yes	Phuguri Forest	245
No	No	No	No			c	734218	Yes	c	a	Paschim Phuguri Tea Garden	246
No	No	No	No	Yes	Yes	Yes	734227	Yes	Yes	Yes	Saurinibasti	247
No	No	No	No	b		b	734214	b	a	a	Mirik Khasmahal (P)	248
No	No	No	No	b	a	b	734214	b	c	Yes	Marma Tea Garden	249
No	No	No	No	c	a	c	734423	b	c	Yes	Manjua Forest	250
No	No	No	No	c	a	c	734218	Yes	Yes	Yes	Singbulli Tea Garden	251
No	No	No	No	c	Yes	c	734218	b	b	Yes	Purba Phuguri Tea Garden	252
No	No	No	No	b	a	b	734218	Yes	a	Yes	Tingling Tea Garden	253
No	No	No	No	c	c	b	734218	c	c	Yes	New Falloidi Tea Garden(Ghyabari)	254
No	No	No	No	Yes	Yes	c	734423	c	b	a	Patong Tea Garden	255
No	No	No	No	c	b	c		b	b	b	Panighata Manager's Bunglow	256
No	No	No	No	b	Yes	c	734423	Yes	c	Yes	Manjha Fst.(Pan.F.Rly)	257
No	No	No	No	b	a	c	734423	c	Yes	b	Lohagar Tea Garden	258
No	No	No	No	b	a	c	734423	c	Yes	b	Lohagar Forest	259
No	No	No	No	a	b	a	734423	c	a	Yes	Rangmohan	260
No	No	No	No	b	a	b	734423	a	a	Yes	Bara Chenga	261
No	No	Yes	No	b	a	c	734423		a	b	Panighata	262
No	No	No	Yes	c	c	c		c	c	c	Panthabari Forest(P)	263
<b>0</b>	<b>0</b>	<b>1</b>	<b>1</b>	<b>2</b>	<b>6</b>	<b>1</b>	<b>19</b>	<b>5</b>	<b>4</b>	<b>12</b>	<b>: Block T O T A L</b>	

Communication and transport facilities (If amenities available code -Yes is given except for Village Pin Code ,If not available within the village , the distance range code viz; a for < 5 Kms, b for 5-10 Kms and c for 10+ kms of nearest place where facility is available is given).												Village connected to highway (If amenities available code viz; a for < 5 Kms, b for 5-10 Kms and c for 10+ kms of nearest place where facility is available is given).				
Serial Number	Name of Village	Internet cafes/ Common service centre (CSC)	Private courier facility	Bus service (Public & Private)	Railway stations	Auto/Modified Autos	Taxis and Vans	Tractors	Cycle-pulled rickshaws(Manual & Machine driven)	Carts driven by animals	Sea /River ferry service	Connected to national highway(NH)	Connected to state highway(SH)	Connected to major district road (MDR)	Connected to others district road	Pucca roads
1	2	58	59	60	61	62	63	64	65	66	67	68	69	70	71	72
243	Okaity Tea Garden	c	b	Yes	c	c	Yes	c	c	c	c	c	Yes	c	Yes	
244	Bukim Tea Garden (Tharbu) (P)	a	a	a	c	a	a	c	a	c	c	c	Yes		Yes	
245	Phuguri Forest	a	a	a	c	c	Yes	c	c	c	c	c	c		b	
246	Paschim Phuguri Tea Garden	c	c	Yes	c	c	Yes	c	Yes	c	c				b	
247	Saurinibasti	c	Yes	Yes	c	c	Yes	c	Yes	c	c	c		Yes	Yes	
248	Mirik Khasmahal (P)	b	b	c	c	c	Yes	c	Yes	c	c	c	Yes		b	
249	Marma Tea Garden	c	c	b	c	c	a	c	Yes	c	c	c	Yes	c	b	
250	Manjua Forest	c	c	b	c	c	a	c	b	c	c		Yes	a	Yes	
251	Singbulli Tea Garden	c	c	a	c	Yes	Yes	Yes	Yes	Yes	c	c	a	b	Yes	Yes
252	Purba Phuguri Tea Garden	c	c	Yes	c	c	Yes	c	Yes	c	c				Yes	
253	Tingling Tea Garden	b	b	b	c	c	Yes	c	Yes	c	c	c	a	a	a	a
254	New Falodi Tea Garden(Ghyabari)	c	c	a	c	c	Yes	c	Yes	c	c	c	Yes	b	Yes	b
255	Patong Tea Garden	c	c	c	c	c	a	c	c	c	c	c	Yes		a	
256	Panighata Manager's Bunglow	b	c	c	c	b	a	c	b	c	c	c	b	a	a	b
257	Manjha Fst.(Pan.F.Rly)	Yes	c	b	c	Yes	Yes	c	c	c	c	c	Yes		b	
258	Lohagar Tea Garden	b	c	c	c	Yes	Yes	c	c	c	c	c	b		Yes	
259	Lohagar Forest	b	c	c	c	Yes	Yes	c	c	c	c	c	b		Yes	
260	Rangmohan	b	c	c	c	c	b	c	b	c	c	c	b		Yes	
261	Bara Chenga	a	c	b	c	c	a	c	c	c	c	c	c		Yes	
262	Panighata	a	c	Yes	c	a	a	c	c	c	c	c	Yes	c	c	a
263	Panthabari Forest(P)	c	c	c	c	b	b	c	c	c	c	c	c	c	c	b
<b>Block T O T A L :</b>		<b>1</b>	<b>1</b>	<b>5</b>	<b>0</b>	<b>4</b>	<b>12</b>	<b>1</b>	<b>8</b>	<b>1</b>	<b>0</b>	<b>0</b>	<b>9</b>	<b>0</b>	<b>3</b>	<b>10</b>

ys,village roads, banks & credit societies  
 :-Yes is given, If not available within the  
 code viz; a for < 5 Kms, b for 5-10 Kms  
 place where facility is available is given).

Availability of miscellaneous facilities (If amenities available code -Yes is given, If not  
 available within the village , the distance range code viz; a for < 5 Kms, b for 5-10 Kms  
 and c for 10+ kms of nearest place where facility is available is given).

Kutchcha roads	Water bounded macadam(WBM) roads	Navigable waterway (river/canal)(NW)	Footpaths (FP)	Commercial & Co-operative Banks	ATM	Agricultural Credit Societies	Self-Help Group (SHG)	Public distribution system (PDS) shop	Mandis / Regular market	Weekly Haat	Agricultural marketing society	Integrated Child Development Scheme (Nutritional Centres)	Anganwadi Centre (Nutritional Centres)	Others (Nutritional Centres)	Name of Village	Serial Number
73	74	75	76	77	78	79	80	81	82	83	84	85	86	87	2	1

Yes		Yes	Yes	Yes	Yes	Yes	Yes	Yes	c	Yes	Yes	Yes	Yes	Yes	Okaity Tea Garden	243
a	Yes		Yes	a	a	c	Yes	Yes	c	c	Yes	Yes	Yes	Yes	Bukim Tea Garden (Tharbu) (P)	244
Yes			Yes	a	a	c	Yes	Yes	c	c	a	a	Yes	Yes	Phuguri Forest	245
a			Yes	Yes	Yes	Yes	Yes	Yes	c	c	Yes	Yes	Yes	Yes	Paschim Phuguri Tea Garden	246
Yes	c	Yes	Yes	Yes	Yes	Yes	Yes	Yes	c	Yes	c	Yes	Yes	Yes	Saurinibasti	247
Yes			Yes	b	b	Yes	Yes	Yes	c	b	Yes	Yes	Yes	Yes	Mirik Khasmahal (P)	248
Yes			Yes	b	b	Yes	Yes	Yes	c	b	Yes	Yes	Yes	Yes	Marma Tea Garden	249
a			Yes	c	c	Yes	Yes	Yes	c	c	Yes	Yes	Yes	Yes	Manjua Forest	250
Yes	Yes		Yes	c	c	c	a	a	c	c	Yes	a	a	Yes	Singbulli Tea Garden	251
a			Yes	c	c	Yes	Yes	Yes	c	c	Yes	Yes	Yes	Yes	Purba Phuguri Tea Garden	252
Yes	c		Yes	b	b	c	Yes	Yes	c	b	b	b	Yes	Yes	Tingling Tea Garden	253
Yes			Yes	c	c	c	Yes	Yes	c	c	Yes	Yes	Yes	Yes	New Fallodi Tea Garden(Ghyabari)	254
b			Yes	c	c	Yes	Yes	Yes	c	c	Yes	Yes	Yes	Yes	Patong Tea Garden	255
Yes		c	Yes	c	c	c	Yes	b	c	c	c	c	Yes	Yes	Panighata Manager's Bunglow	256
Yes			Yes	c	c	c	a	a	c	c	c	c	a	a	Manjha Fst.(Pan.F.Rly)	257
Yes	Yes		Yes	c	c	c	Yes	b	c	c	c	c	Yes	Yes	Lohagar Tea Garden	258
Yes	Yes		Yes	c	c	c	Yes	b	c	c	c	c	a	Yes	Lohagar Forest	259
Yes	Yes		Yes	c	c	c	a	c	c	c	Yes	c	Yes	Yes	Rangmohan	260
Yes	Yes	Yes	Yes	c	c	c	Yes	Yes	c	c	c	c	Yes	Yes	Bara Chenga	261
Yes	Yes	Yes	Yes	c	c	c	Yes	a	c	c	c	c	Yes	Yes	Panighata	262
Yes	Yes	c	c	c	c	c	Yes	c	c	b	c	c	Yes	Yes	Panthabari Forest(P)	263
<b>16</b>	<b>8</b>	<b>4</b>	<b>20</b>	<b>2</b>	<b>3</b>	<b>3</b>	<b>18</b>	<b>13</b>	<b>0</b>	<b>2</b>	<b>11</b>	<b>10</b>	<b>18</b>	<b>20</b>	<b>: Block T O T A L</b>	

Availability of miscellaneous facilities (If amenities available code -Yes is given, If not available within the village , the distance range code viz; a for < 5 Kms, b for 5-10 Kms and c for 10+ kms of nearest place where facility is available is given).												Availability of electricity (Yes/No)			
Serial Number	Name of Village	ASHA (Accredited Social Health Activist)	Community centre with/without TV	Sports Field,	Sports Club / Recreation Centre	Cinema / Video Hall	Public Library	Public Reading Room	Newspaper Supply	Assembly Polling station	Birth & Death Registration Office	Power Supply for Domestic Use (ED)	Power Supply for Agricultural Use (EAG)	Power Supply for Commercial Use (EC)	Power Supply for All Uses (EA)
1	2	88	89	90	91	92	93	94	95	96	97	98	99	100	101

243	Okaity Tea Garden	Yes	Yes	Yes	c	c	Yes	Yes	b	Yes	Yes	Yes	Yes	Yes	Yes
244	Bukim Tea Garden (Tharbu) (P)	Yes	Yes	Yes	c	c	Yes	Yes	Yes	Yes	Yes	Yes	No	No	No
245	Phuguri Forest	Yes	Yes	a	c	c	a	a	a	b	a	Yes	No	No	No
246	Paschim Phuguri Tea Garden	Yes	Yes	Yes	b	c	Yes	Yes	Yes	Yes	Yes	Yes	No	Yes	No
247	Saurinibasti	Yes	Yes	Yes	c	c	Yes	Yes	Yes	Yes	Yes	Yes	No	Yes	No
248	Mirik Khasmahal (P)	Yes	Yes	Yes	c	c	Yes	Yes	Yes	Yes	Yes	Yes	No	No	No
249	Marma Tea Garden	Yes	Yes	Yes	c	c	Yes	Yes	Yes	Yes	Yes	Yes	No	No	No
250	Manjua Forest	Yes	Yes	Yes	c	c	Yes	Yes	Yes	Yes	Yes	Yes	No	No	No
251	Singbulli Tea Garden	c	Yes	Yes	c	c	a	Yes	Yes	c	a	Yes	Yes	Yes	Yes
252	Purba Phuguri Tea Garden	Yes	Yes	Yes	c	c	Yes	Yes	Yes	Yes	Yes	Yes	No	Yes	No
253	Tingling Tea Garden	c	c	Yes	c	c	a	c	Yes	Yes	Yes	Yes	Yes	Yes	Yes
254	New Falodi Tea Garden(Ghyabari)	Yes	Yes	Yes	c	c	c	c	Yes	Yes	Yes	Yes	No	No	No
255	Patong Tea Garden	Yes	Yes	Yes	c	c	Yes	Yes	Yes	c	c	Yes	Yes	Yes	Yes
256	Panighata Manager's Bunglow	Yes	b	b	c	c	b	b	b	b	c	Yes	Yes	Yes	Yes
257	Manjha Fst.(Pan.F.Rly)	Yes	a	a	c	c	a	a	a	a	a	Yes	Yes	Yes	Yes
258	Lohagar Tea Garden	Yes	b	b	c	c	b	b	b	Yes	Yes	Yes	Yes	Yes	Yes
259	Lohagar Forest	Yes	b	b	c	c	b	b	b	Yes	Yes	Yes	Yes	Yes	Yes
260	Rangmohan	Yes	a	Yes	Yes	c	b	b	Yes	a	a	Yes	Yes	Yes	Yes
261	Bara Chenga	c	c	Yes	c	c	a	a	a	Yes	Yes	Yes	Yes	Yes	Yes
262	Panighata	Yes	a	a	c	c	a	a	a	Yes	a	Yes	No	No	No
263	Panthabari Forest(P)	Yes	c	Yes	c	c	c	c	b	b	c	Yes	No	No	No
<b>Block T O T A L :</b>		<b>18</b>	<b>12</b>	<b>15</b>	<b>1</b>	<b>0</b>	<b>9</b>	<b>10</b>	<b>12</b>	<b>14</b>	<b>13</b>	<b>21</b>	<b>10</b>	<b>13</b>	<b>10</b>

Nearest Town		Land Use							
		Area under different types of land use (in hectares rounded up to one decimal place)							
Name	Distance range code i.e. a for < 5 Kms, b for 5-10 Kms and c for 10+ kms .	Forests	Area under Non-agricultural Uses	Barren and Un-cultivable land	Permanent Pastures and Other Grazing Lands	Land Under Miscellaneous Tree Crops etc.	Culturable Waste Land	Name of Village	Serial Number
102	103	104	105	106	107	108	109	2	1

MIRIK	b	0	41.7	0	0	0	0	0	Okaity Tea Garden	243
MIRIK	a	0	522.5	0	0	0	0	0	Bukim Tea Garden (Tharbu) (P)	244
MIRIK	a	195.9	0	0	0	0	0	0	Phuguri Forest	245
MIRIK	b	0	6.8	0	0	0	0	0	Paschim Phuguri Tea Garden	246
MIRIK	b	0	118.5	0	0	0	0	0	Saurinibasti	247
MIRIK	b	0	112.6	0	0	0	0	0	Mirik Khasmahal (P)	248
MIRIK	b	0	194.5	0	0	0	0	0	Marma Tea Garden	249
MIRIK	c	426.4	12	0	0	0	0	0	Manjua Forest	250
MIRIK	c	0	0	0	0	0	0	0	Singbulli Tea Garden	251
MIRIK	c	0	20.9	0	0	0	0	0	Purba Phuguri Tea Garden	252
MIRIK	b	0	88	0	0	0	0	0	Tingling Tea Garden	253
MIRIK	c	504.4	100.8	0	0	0	0	0	New Fallodi Tea Garden(Ghyabari)	254
SILIGURI	c	0	120	0	0	0	0	0	Patong Tea Garden	255
SILIGURI	c	0	10.4	0	0	0	0	0	Panighata Manager's Bunglow	256
SILIGURI	c	1010.5	231.9	0	0	0	0	0	Manjha Fst.(Pan.F.Rly)	257
SILIGURI	c	0	10.5	0	0	0	0	0	Lohagar Tea Garden	258
SILIGURI	c	233.9	0	0	0	0	0	0	Lohagar Forest	259
SILIGURI	c	0	0	0	0	0	0	0	Rangmohan	260
SILIGURI	c	0	30.4	0	0	0	0	0	Bara Chenga	261
SILIGURI	c	0	53.5	0	0	0	0	0	Panighata	262
SILIGURI	c	340	20.9	0	0	0	0	0	Panthabari Forest(P)	263
<b>0</b>	<b>0</b>	<b>2711.1</b>	<b>1695.9</b>	<b>0</b>	<b>0</b>	<b>0</b>	<b>0</b>	<b>0</b>	<b>: Block T O T A L</b>	

Land Use											
Area under different types of land use (in hectares rounded up to one decimal place)							Area irrigated by source (in hectare).				
Serial Number	Name of Village	Fallow lands other than current fallows	Current Fallows	Net Area Sown	Total Irrigated Land Area	Total Un-irrigated Land Area	Canals ( C )	Wells/Tube-wells(W/TW)	Tanks/Lakes(T/L)	Water Falls(WF)	Others(O)
1	2	110	111	112	113	114	115	116	117	118	119
243	Okaity Tea Garden	0	0	380.8	0	380.8	0	0	0	0	0
244	Bukim Tea Garden (Tharbu) (P)	0	0	802.9	200.6	602.2	200.6	0	0	0	0
245	Phuguri Forest	0	0	0	0	0	0	0	0	0	0
246	Paschim Phuguri Tea Garden	0	0	519.7	100	419.7	100	0	0	0	0
247	Saurinibasti	0	0	340.4	0	340.4	0	0	0	0	0
248	Mirik Khasmahal (P)	0	0	700	0	700	0	0	0	0	0
249	Marma Tea Garden	0	0	435.2	0	435.2	0	0	0	0	0
250	Manjua Forest	0	0	225.3	0	225.3	0	0	0	0	0
251	Singbulli Tea Garden	0	0	361.8	109.6	252.2	78.6	0	0	0	31
252	Purba Phuguri Tea Garden	0	0	73	0	73	0	0	0	0	0
253	Tingling Tea Garden	0	0	561.5	461	100.5	461	0	0	0	0
254	New Falloidi Tea Garden(Ghyabari)	0	0	447	0	447	0	0	0	0	0
255	Patong Tea Garden	0	0	488.2	0	488.2	0	0	0	0	0
256	Panighata Manager's Bunglow	0	0	16.5	0	16.5	0	0	0	0	0
257	Manjha Fst.(Pan.F.Rly)	0	0	328.3	0	328.3	0	0	0	0	0
258	Lohagar Tea Garden	0	0	386.5	250	136.5	250	0	0	0	0
259	Lohagar Forest	0	0	0	0	0	0	0	0	0	0
260	Rangmohan	0	0	24.7	13.1	11.6	13.1	0	0	0	0
261	Bara Chenga	0	0	280.4	248.6	31.8	248.6	0	0	0	0
262	Panighata	0	0	871.6	450	421.6	450	0	0	0	0
263	Panthabari Forest(P)	0	0	266.7	100	166.7	100	0	0	0	0
<b>Block T O T A L :</b>		<b>0</b>	<b>0</b>	<b>7510.5</b>	<b>1932.9</b>	<b>5577.5</b>	<b>1901.9</b>	<b>0</b>	<b>0</b>	<b>0</b>	



Name of three most important commodities manufactured			Name of Village	Serial Number
First	Second	Third		
120	121	122	2	1

Broom Stick	Squash	Okaity Tea Garden	243
Tea Processing		Bukim Tea Garden (Tharbu) (P)	244
		Phuguri Forest	245
		Paschim Phuguri Tea Garden	246
		Saurinibasti	247
		Mirik Khasmahal (P)	248
		Marma Tea Garden	249
		Manjua Forest	250
		Singbulli Tea Garden	251
		Purba Phuguri Tea Garden	252
		Tingling Tea Garden	253
		New Fallodi Tea Garden(Ghyabari)	254
		Patong Tea Garden	255
		Panighata Manager's Bungalow	256
		Manjha Fst.(Pan.F.Rly)	257
		Lohagar Tea Garden	258
		Lohagar Forest	259
		Rangmohan	260
		Bara Chenga	261
		Panighata	262
		Panthabari Forest(P)	263
<b>: Block T O T A L</b>			



INDIA

WEST BENGAL

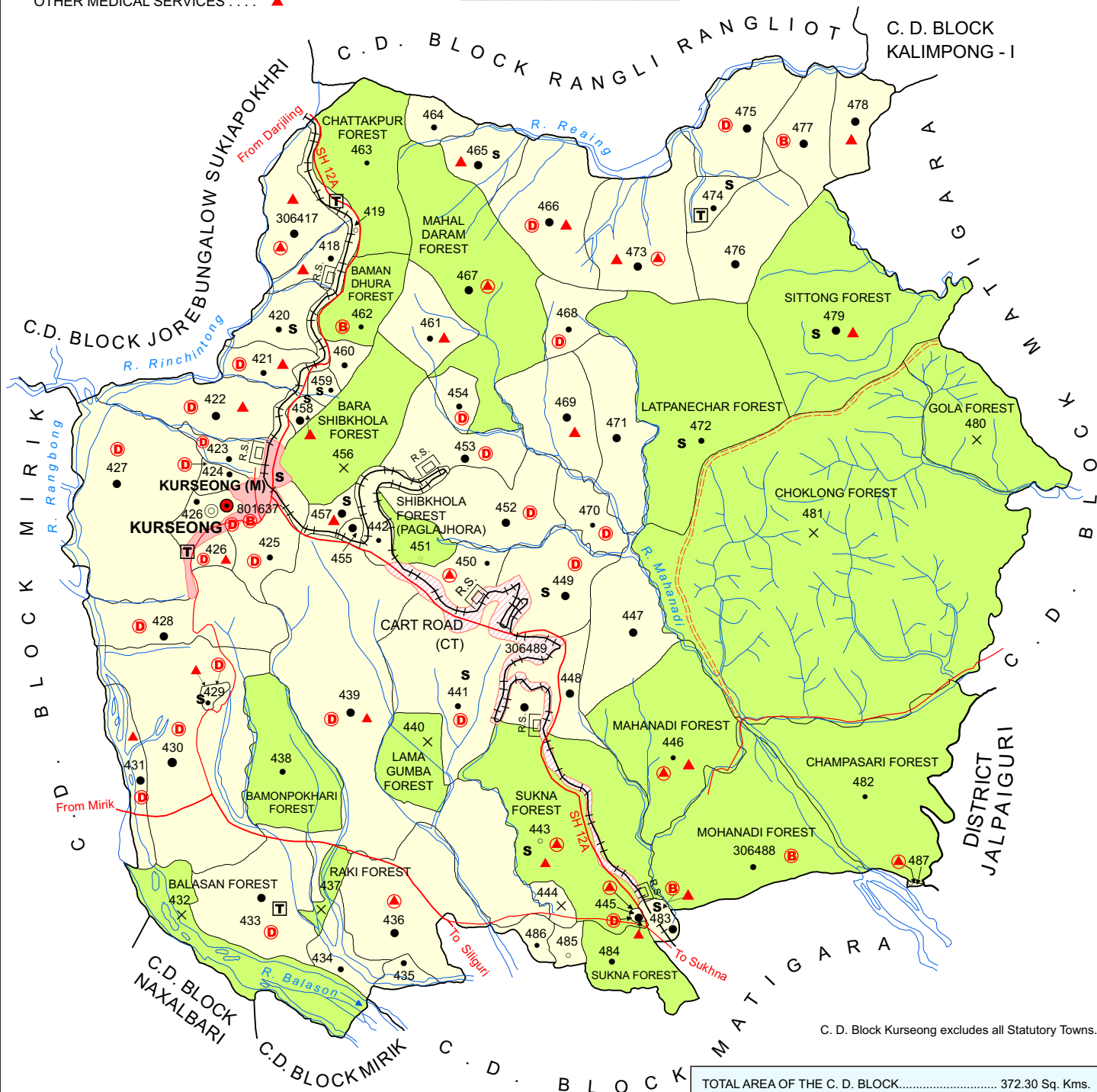
C. D. BLOCK KURSEONG

DISTRICT DARJILING

KILOMETRES



- HIGH SCHOOL / INTER COLLEGE . s
- TECHNICAL INSTITUTIONS . . . . . T
- BANK . . . . . B
- DISPENSARY . . . . . D
- PRIMARY HEALTH CENTRE . . . . . A
- OTHER MEDICAL SERVICES . . . . . ▲



C. D. Block Kurseong excludes all Statutory Towns.

- BOUNDARY, DISTRICT . . . . . ———
- „ C. D. BLOCK . . . . . ———
- „ VILLAGE WITH MDDS CODE . . . . . 306417
- „ RESERVED-FOREST WITH NAME . . . . . SUKNA FOREST

- HEADQUARTERS : POLICE STATION, C. D. BLOCK . . . . . ⊙ ●
- POPULATION SIZE OF VILLAGES: BELOW 200, 200-499, 500-999, 1000-4999, 5000 AND ABOVE . . . . . ○ ● ● ● ● ●
- UNINHABITED VILLAGE WITH MDDS CODE . . . . . X 306444
- STATUTORY TOWN WITH MDDS CODE . . . . . 801637
- CENSUS TOWN WITH MDDS CODE . . . . . 306489

TOTAL AREA OF THE C. D. BLOCK.....	372.30 Sq. Kms.
TOTAL POPULATION OF THE C. D. BLOCK.....	94347
TOTAL NUMBER OF VILLAGES.....	72
TOTAL NUMBER OF INHABITED VILLAGES.....	65
TOTAL NUMBER OF CENSUS TOWNS.....	1
TOTAL NUMBER OF STATUTORY TOWNS.....	1
DISTANCE FROM DISTRICT HEADQUARTERS TO C. D. BLOCK HEADQUARTERS (APPROX).....	30 Kms.

- STATE HIGHWAY . . . . . SH 12A
- IMPORTANT METALLED ROADS . . . . . ———
- UNMETALLED ROADS . . . . . - - - - -
- RAILWAY LINE WITH STATION, NARROW GAUGE . . . . . R.S. | | | |
- RIVER AND STREAM . . . . . ———



### Alphabetical List of Villages

Name of the CD Block : Kurseong

CD Block Code (2011) : 0008

Sl. No.	Name of the Village	PLCN 2001	MDDS PLCN 2011
1	2	3	4
1	Ambootia Tea Garden	00028200	306427
2	Balasan Forest	00028700	306432
3	Baman Dhura Forest	00031700	306462
4	Bamonpokhari Forest	00029300	306438
5	Bara Shibkhola Forest	00031100	306456
6	Barasit Tong Khasmahal	00032900	306474
7	Castleton Tea Garden	00028000	306425
8	Chaita Pani Tea Garden	00031500	306460
9	Champasari Forest	00033700	306482
10	Chattakpur Forest	00031800	306463
11	Chhota Adalpur	00034100	306486
12	Choklong Forest	00033600	306481
13	Dayal Thong(D.R.)Tea Garden	00027200	306417
14	Edenvale Tea Garden	00027400	306419
15	Garidhora (M.Bari)Tea Garden	00028800	306433
16	Gayabari Tea Garden	00030500	306450
17	Gidda Pahar	00031200	306457
18	Gitingy Tea Garden	00032500	306470
19	Goethals	00031400	306459
20	Gola Forest	00033500	306480
21	Jamadar Bhita Khasmahal	00028600	306431
22	Jungpana Tea Garden	00030900	306454
23	Kanyan	00029900	306444
24	Karbia Tea Garden	00027900	306424
25	Kharia Busty	00027600	306421
26	Lama Gumba Forest	00029500	306440
27	Latpanechar Forest	00032700	306472
28	Lizziepur Tea Garden	00030700	306452
29	Longview Tea Garden	00028500	306430
30	Lonku Khasmahal	00033300	306478
31	Lower Mamring Khasmahal	00032000	306465
32	Mahal Diram Forest	00032200	306467
33	Mahal Diram Tea Garden	00032300	306468
34	Mahanadi Forest	00030100	306446
35	Mahanadi Tea Garden	00030800	306453
36	Maharani Tea Garden	00027300	306418

### Alphabetical List of Villages

Name of the CD Block : Kurseong

CD Block Code (2011) : 0008

Sl. No.	Name of the Village	PLCN 2001	MDDS PLCN 2011
1	2	3	4
37	Majua Tea Garden	00031600	306461
38	Makai Bari Tea Garden	00028300	306428
39	Malotar Tea Garden	00032400	306469
40	Mangpu Cinchona Plantation	00033000	306475
41	Mohanadi Forest	00034600	306488
42	Montiviot Tea Garden	00027800	306423
43	North Shibkhola Tea Garden	00031000	306455
44	Nurbang Tea Garden	00030200	306447
45	Paharu	00034000	306485
46	Pairikumari	00029000	306435
47	Punkhabari	00028400	306429
48	Raki Forest	00029200	306437
49	Rohini Tea Garden	00029400	306439
50	Rolak Khasmahal	00033200	306477
51	Saptiguri Khelaghar Tea Garden	00028900	306434
52	Selim Hill Tea Garden	00029600	306441
53	Selpu Khasmahal	00033100	306476
54	Sepoy Dhora(D.R.)Tea Garden	00027500	306420
55	Sepoy Dhura Tea Garden	00030300	306448
56	Shalbari Chhat Dwitiya Khanda	00034200	306487
57	Shibkhola Forest (Paglajhora)	00030600	306451
58	Simring Tea Garden	00032600	306471
59	Simulbari Tea Garden	00029100	306436
60	Singel Tea Garden	00027700	306422
61	Sittong Forest	00033400	306479
62	Sittong Khasmahal	00032800	306473
63	South Shibkhola Tea Garden	00029700	306442
64	Spring Sidi Tea Garden	00028100	306426
65	St.Marys	00031300	306458
66	Sukna	00030000	306445
67	Sukna Forest	00029800	306443
68	Sukna Forest	00033900	306484
69	Sukna Pratham Khanda	00033800	306483
70	Tindharia Tea Garden	00030400	306449
71	Toryak Khasmahal	00032100	306466
72	Upper Mamring Khasmahal	00031900	306464



Census of India 2011  
Amenities and Land use

Serial Number	Name of Village	Location code no.	Total area of the village ( in hectares rounded up to one decimal place)	Total population ( 2011 census )	Number of households (2011 census)	Number of educational amenities available in village, the distance range code viz; a for 0-5 kms, b for 5-10 kms, c for 10-15 kms, d for 15-20 kms, e for 20+ kms of nearest place where facility is available							
						Pre-Primary school (PP)	Primary school (P)	Middle school (M)	Secondary School (S)	Senior Secondary school (SS)	Degree college of arts science & commerce (ASC)	Engineering college(EC)	Medical college (MC)
12	2	3	4	5	6	7	8	9	10	11	12	13	14

Name of District:-Darjiling

Name of CD Block:-Kurseong

264	Dayal Thong(D.R.)Tea Garden	306417	283.3	1265	289	2	2	a	a	a	b	b	b
265	Maharani Tea Garden	306418	138.8	971	227	1	1	a	a	a	b	c	b
266	Edenvale Tea Garden	306419	37.2	164	45	1	1	a	a	a	b	c	b
267	Sepoy Dhora(D.R.)Tea Garden	306420	165.1	671	165	2	2	1	1	a	b	c	b
268	Kharia Busty	306421	137.2	802	181	2	2	b	b	b	b	b	b
269	Singel Tea Garden	306422	455	2590	629	4	4	b	b	b	b	b	b
270	Montiviot Tea Garden	306423	78.7	743	181	1	1	b	b	a	a	a	a
271	Karbia Tea Garden	306424	91.5	547	131	1	1	a	c	a	a	a	a
272	Castleton Tea Garden	306425	247.7	779	189	b	b	b	b	b	b	b	b
273	Spring Sidi Tea Garden	306426	221.8	700	165	1	1	a	b	a	a	a	a
274	Ambootia Tea Garden	306427	1021	4811	1124	6	6	1	a	a	a	a	a
275	Makai Bari Tea Garden	306428	612.1	1289	307	2	2	1	a	b	b	b	b
276	Punkhabari	306429	6.6	342	77	3	3	1	1	1	b	b	b
277	Longview Tea Garden	306430	1360.8	5301	1190	7	7	1	a	b	b	b	b
278	Jamadar Bhita Khasmahal	306431	94.9	3035	675	5	5	1	a	b	b	b	b
279	Balasan Forest	306432	703.8	0	0								
280	Garidhora (M.Bari)Tea Garden	306433	608.5	2877	635	1	1	a	b	b	b	b	b
281	Saptiguri Khelaghar Tea Garden	306434	836.5	530	105	1	1	b	c	b	c	c	c
282	Pairikumari	306435	60.3	587	129	2	2	b	b	b	c	c	c
283	Simulbari Tea Garden	306436	743.8	4160	866	1	1	1	b	c	c	c	c
284	Raki Forest	306437	76.5	0	0								
285	Bamonpokhari Forest	306438	550.4	616	143	2	2	a	c	b	b	b	b
286	Rohini Tea Garden	306439	2037.2	2752	588	4	4	1	c	c	c	c	c
287	Lama Gumba Forest	306440	205.6	0	0								
288	Selim Hill Tea Garden	306441	871.3	987	229	2	2	1	1	1	c	c	a
289	South Shibkhola Tea Garden	306442	83.4	402	89	a	a	a	b	a	a	a	a
290	Sukna Forest	306443	1550.8	151	39	1	1	1	1	c	c	c	c
291	Kanyan	306444	43.7	0	0								
292	Sukna	306445	8.5	1011	214	1	1	a	a	a	c	c	c
293	Mahanadi Forest	306446	1819.8	480	92	1	1	c	c	c	c	c	c
294	Nurbang Tea Garden	306447	484	1092	237	2	1	a	c	b	b	b	b
295	Sepoy Dhura Tea Garden	306448	288	1112	249	2	1	1	c	b	c	c	c
296	Tindharia Tea Garden	306449	409.1	1015	233	1	1	2	2	2	b	b	b
297	Gayabari Tea Garden	306450	236.3	460	99	1	1	b	b	c	c	c	c
298	Shibkhola Forest (Paglajhora)	306451	171.2	146	32	a	a	a	a	b	b	c	c
299	Lizziepur Tea Garden	306452	564.1	1732	389	3	2	a	c	c	c	c	c
300	Mahanadi Tea Garden	306453	318.9	1420	326	a	a	a	c	c	c	c	c
301	Jungpana Tea Garden	306454	103.3	904	204	2	2	b	c	c	c	c	c
302	North Shibkhola Tea Garden	306455	291	1598	361	1	1	a	a	a	a	a	a
303	Bara Shibkhola Forest	306456	168.8	0	0								
304	Gidda Pahar	306457	96.7	2768	633	8	8	2	2	a	c	c	c



- Village Directory

(As in 2009)

le. (If not available within the < 5 Kms, b for 5-10 Kms and c cility is available is given).						Number of Medical Amenities available. (If not available within the village , the distance range code viz; a for < 5 Kms, b for 5-10 Kms and c for 10+ kms of nearest place where facility is available is given).						Name of Village	Serial Number					
Management institute (MI)	Polytechnic (Pt)	Vocational training school /ITI	Non-formal training centre (NFTC)	Special school for disabled (SSD)	Others (specify)	Community health centre (CHC)	Primary health centre (PHC)	Primary health sub centre (PHS)	Maternity and child welfare centre (MCW)	T.B. clinic (TBC)	Hospital-allopathic (HA)			Hospital-alternative medicine (HO)	Dispensary (D)	Veterinary hospital (VH)	Mobile health clinic (MHC)	Family welfare centre (FWC)
15	16	17	18	19	20	21	22	23	24	25	26	27	28	29	30	31	2	1

Location CodeNo:-327

Location CodeNo:-0008

b	b	a	b			1	1		1	b	b	b	b	b	b	b	Dayal Thong(D.R.)Tea Garden	264	
b	b	a	b			b	b	b	1	b	b	b	b	b	b	b	Maharani Tea Garden	265	
b	b	1	b			b	b	b	b	b	b	b	b	b	b	b	Edenvale Tea Garden	266	
b	b	a	1			b	b	b	b	b	b	b	b	b	b	b	Sepoy Dhora(D.R.)Tea Garden	267	
b	b	b	b	a		b		1	b	b	b	b	1	b	b	b	Kharia Busty	268	
b	c	c	c	c				2		b	b	b	1	c			Singel Tea Garden	269	
a	a	a	a										1				Montiviot Tea Garden	270	
a	a	a	a							b	a		1				Karbia Tea Garden	271	
b	b	b	b					a	a	b	b		1				Castleton Tea Garden	272	
a	a	a	a					1		b	a		1	a			Spring Sidi Tea Garden	273	
a	a	b	6							c	b		1	1			Ambootia Tea Garden	274	
b	b	b	1			b				b	b		1				Makai Bari Tea Garden	275	
b	b	b	b					1					1				Punkhabari	276	
b	b	b	2										1				Longview Tea Garden	277	
b	b	b	2					1					1	1			Jamadar Bhita Khasmahal	278	
																	Balasan Forest	279	
b	b	1	b										1				Garidhora (M.Bari)Tea Garden	280	
c	c	b	c			b	b				c						Saptiguri Khelaghar Tea Garden	281	
c	c	c	c	c		b	b	b	b	c	b		b	c	c	b	Pairikumari	282	
c	c	c	c			c	1	c	c	c				c		c	Simulbari Tea Garden	283	
																	Raki Forest	284	
b	b	b	b														Bamonpokhari Forest	285	
c	c	c	c					1		c	c		1	c			Rohini Tea Garden	286	
																	Lama Gumba Forest	287	
a	c	c	c					b	b				1				Selim Hill Tea Garden	288	
a	a	a	a					c	a	a	b	b	b	a	b	b	South Shibkhola Tea Garden	289	
c	c	c	c	c				1	c	c	c	c	c	c	c	c	1	Sukna Forest	290
																	Kanyan	291	
c	c	c	c			a		1	1	c	c	1		1	c	1	Sukna	292	
c	c	c	c	c	c			1	c	c	c	c	c	c	c	c	1	Mahanadi Forest	293
b	b	b	b							b							Nurbang Tea Garden	294	
c	c	c	c							b		b					Sepoy Dhura Tea Garden	295	
b	b	b	b										1				Tindharia Tea Garden	296	
								1	b	c	c	c		c			Gayabari Tea Garden	297	
									a	a	c	c	c		c	c	Shibkhola Forest (Paglajhora)	298	
c	c	c	c						b		c	c	1	c			Lizziepur Tea Garden	299	
c	c	c	c						a		c	c	c	1	c		Mahanadi Tea Garden	300	
c	c	c	c						c	c	b	c	c	c	1	c	Jungpana Tea Garden	301	
a	a	a	a						a	b		b	b	b	a	c	North Shibkhola Tea Garden	302	
																	Bara Shibkhola Forest	303	
c	c	c	c						1	1		c		c			Gidda Pahar	304	

Serial Number	Name of Village	Number of Non-Government Medical Amenities available.							Availability of drinking water - Yes / No							
		Charitable non Govt. hospital/Nursing home.	Medical practitioner with MBBS Degree	Medical practitioner with other degree	Medical practitioner with no degree	Traditional practitioner and faith healer	Medicine Shop	Others	Tap water (Treated/Untreated)	Well water (Covered / Uncovered well)	Hand Pump	Tube wells / Bore well	Spring	River / Canal	Tank / Pond / Lake	Others
1	2	32	33	34	35	36	37	38	39	40	41	42	43	44	45	46

264	Dayal Thong(D.R.)Tea Garden	0	0	0	0	0	0	0	No	No	No	No	Yes	No	Yes	No
265	Maharani Tea Garden	0	0	0	0	0	0	0	Yes	No	No	No	Yes	No	No	No
266	Edenvale Tea Garden	0	0	0	0	0	0	0	Yes	No	No	No	Yes	No	No	No
267	Sepoy Dhora(D.R.)Tea Garden	0	0	0	0	0	0	0	Yes	No	No	No	Yes	No	No	No
268	Kharia Busty	0	0	0	0	0	0	0	Yes	No	No	No	Yes	No	Yes	No
269	Singel Tea Garden	0	0	0	0	0	0	0	No	No	No	No	Yes	Yes	No	No
270	Montiviot Tea Garden	0	0	0	0	0	0	0	Yes	No	No	No	Yes	No	No	No
271	Karbia Tea Garden	0	0	0	0	0	0	0	No	No	No	No	Yes	No	No	No
272	Castleton Tea Garden	0	0	0	0	5	0	0	Yes	No	No	No	Yes	No	No	No
273	Spring Sidi Tea Garden	0	0	0	0	0	0	0	Yes	No	No	No	Yes	No	No	No
274	Ambootia Tea Garden	0	0	0	0	0	0	0	Yes	No	No	No	Yes	No	No	No
275	Makai Bari Tea Garden	0	0	0	0	4	0	0	No	No	No	No	No	No	No	Yes
276	Punkhabari	0	0	0	0	2	0	0	No	No	No	No	Yes	No	No	No
277	Longview Tea Garden	0	0	0	0	4	0	0	Yes	No	No	No	No	No	Yes	No
278	Jamadar Bhita Khasmahal	0	0	2	0	2	2	0	No	Yes	Yes	No	No	Yes	No	No
279	Balasan Forest															
280	Garidhora (M.Bari)Tea Garden	0	0	0	1	3	1	0	No	Yes	Yes	No	No	Yes	No	No
281	Saptiguri Khelaghar Tea Garden	0	0	0	0	0	0	0	No	Yes	No	No	Yes	No	No	No
282	Pairikumari	0	0	0	0	0	0	0	No	Yes	No	No	No	No	Yes	No
283	Simulbari Tea Garden	0	0	0	0	0	0	0	No	No	No	Yes	No	No	Yes	No
284	Raki Forest															
285	Bamonpokhari Forest	0	0	0	0	0	0	0	No	No	No	No	Yes	No	No	No
286	Rohini Tea Garden	0	0	0	0	5	0	0	Yes	No	No	No	Yes	No	No	No
287	Lama Gumba Forest															
288	Selim Hill Tea Garden	0	0	0	0	0	0	0	Yes	No	No	No	No	No	No	No
289	South Shibkhola Tea Garden	0	0	0	0	0	0	0	Yes	No	No	No	Yes	No	No	No
290	Sukna Forest	0	0	0	0	0	0	0	No	Yes	No	No	No	Yes	No	No
291	Kanyan															
292	Sukna	1	2	3	0	0	2	0	Yes	Yes	No	No	No	Yes	No	No
293	Mahanadi Forest	0	0	0	0	0	0	0	No	Yes	No	No	No	Yes	No	No
294	Nurbang Tea Garden	0	0	0	0	0	0	0	Yes	No	No	No	No	No	No	No
295	Sepoy Dhura Tea Garden	0	0	0	0	0	0	1	No	No	No	No	No	Yes	No	No
296	Tindharia Tea Garden	0	0	0	0	0	0	0	Yes	No	No	No	No	No	No	No
297	Gayabari Tea Garden	0	0	0	0	0	0	0	Yes	No	No	No	No	No	No	No
298	Shibkhola Forest (Paglajhora)	0	0	0	0	0	0	0	Yes	No	No	No	No	No	No	No
299	Lizziepur Tea Garden	0	2	2	1	3	0	0	Yes	No	No	No	No	No	No	No
300	Mahanadi Tea Garden	0	2	2	1	4	0	0	Yes	No	No	No	No	No	No	No
301	Jungpana Tea Garden	0	0	0	1	4	0	0	Yes	No	No	No	No	Yes	No	No
302	North Shibkhola Tea Garden	0	0	0	0	3	0	0	Yes	No	No	No	No	No	No	Yes
303	Bara Shibkhola Forest															
304	Gidda Pahar	0	0	0	0	0	0	0	Yes	No	No	No	Yes	No	No	No

Availability of toilet & others Yes / No				Communication and transport facilities (If amenities available code -Yes is given except for Village Pin Code ,If not available within the village , the distance range code viz; a for < 5 Kms, b for 5-10 Kms and c for 10+ kms of nearest place where facility is available is given).								
Community toilet including bath.	Community toilet excluding bath.	Rural sanitary mart or sanitary hardware outlet available near the village.	Community bio- gas or recycle of waste for productive use.	Post office(PO)	Sub post office (SPO)	Post & Telegraph office (P&TO)	Village Pin Code	Telephones (Land lines)	Public call office (PCO)	Mobile phone coverage	Name of Village	Serial Number
47	48	49	50	51	52	53	54	55	56	57	2	1

No	No	No	No	a	a	a	734203	a	a	Yes	Dayal Thong(D.R.)Tea Garden	264
No	No	No	No			b	734224	b	c	Yes	Maharani Tea Garden	265
No	No	No	No	a	a	b	734203	Yes	Yes	Yes	Edenvale Tea Garden	266
No	Yes	No	No	a	a	a	734224	Yes	Yes	Yes	Sepoy Dhora(D.R.)Tea Garden	267
No	No	No	No	b	a	b	734220	Yes	b	Yes	Kharia Busty	268
No	No	No	No	b		b	734203		b	Yes	Singel Tea Garden	269
No	No	No	No			c	734203	b	c	Yes	Montiviot Tea Garden	270
No	No	No	No	a		b	734203	a	c	b	Karbia Tea Garden	271
No	No	No	No	b		b	734203	Yes	b	Yes	Castleton Tea Garden	272
No	No	No	No	a		a	734203	a	a	a	Spring Sidi Tea Garden	273
No	No	No	No	b	Yes	b	734203			Yes	Ambootia Tea Garden	274
No	No	No	No	b		b	734203	a	c	b	Makai Bari Tea Garden	275
No	No	No	No		Yes	b	734217	b	b	Yes	Punkhabari	276
No	No	No	No			b	734217	Yes		Yes	Longview Tea Garden	277
No	No	No	No		Yes	b	734217	Yes	Yes	Yes	Jamadar Bhita Khasmahal	278
											Balasan Forest	279
No	No	No	No			c	734217	b	c	Yes	Garidhora (M.Bari)Tea Garden	280
No	No	No	No	c	b	c	734203	b	c	b	Saptiguri Khelaghar Tea Garden	281
No	No	No	No	a	a	c	734203	Yes	Yes	Yes	Pairikumari	282
No	No	No	No	c	Yes	c	734009	Yes	Yes	Yes	Simulbari Tea Garden	283
											Raki Forest	284
No	No	No	No			c	734217	b	c	Yes	Bamonpokhari Forest	285
No	No	No	No	c	c	Yes	734203	c	c	Yes	Rohini Tea Garden	286
											Lama Gumba Forest	287
No	No	No	No	b	b	c	734223	Yes	b	Yes	Selim Hill Tea Garden	288
No	Yes	No	No			c	734223	Yes	b	Yes	South Shibkhola Tea Garden	289
No	No	No	No	a		c		b	Yes	Yes	Sukna Forest	290
											Kanyan	291
No	No	No	No	a		c	734009	c	Yes	Yes	Sukna	292
No	No	No	No	a		c	734203	a	Yes	Yes	Mahanadi Forest	293
No	No	No	No		Yes	c	734223	a	c	Yes	Nurbang Tea Garden	294
No	No	No	No		b	c	734224	Yes	b	Yes	Sepoy Dhura Tea Garden	295
No	No	No	No			c	734223	Yes	b	Yes	Tindharia Tea Garden	296
No	No	No	No	b	b	c	734223	b	b	Yes	Gayabari Tea Garden	297
No	No	No	No	b	a	c	734223	a	Yes	Yes	Shibkhola Forest (Paglajhora)	298
No	No	No	No	c	a	c	734203	c	c	Yes	Lizziepur Tea Garden	299
No	No	No	No	c	a	c	734203	c	a	Yes	Mahanadi Tea Garden	300
No	No	No	No	c	b	c	734220	Yes	b	Yes	Jungpana Tea Garden	301
No	No	No	No	a	a	a	734223	b	b	Yes	North Shibkhola Tea Garden	302
											Bara Shibkhola Forest	303
No	No	No	No	c		c	734203	Yes	c	Yes	Gidda Pahar	304

Communication and transport facilities (If amenities available code -Yes is given except for Village Pin Code ,If not available within the village , the distance range code viz; a for < 5 Kms, b for 5-10 Kms and c for 10+ kms of nearest place where facility is available is given).												Village connected to highway (If amenities available code viz; a for < 5 Kms, b for 5-10 Kms and c for 10+ kms of nearest place where facility is available is given).				
Serial Number	Name of Village	Internet cafes/ Common service centre (CSC)	Private courier facility	Bus service (Public & Private)	Railway stations	Auto/Modified Autos	Taxis and Vans	Tractors	Cycle-pulled rickshaws(Manual & Machine driven)	Carts driven by animals	Sea /River ferry service	Connected to national highway(NH)	Connected to state highway(SH)	Connected to major district road (MDR)	Connected to others district road	Pucca roads
1	2	58	59	60	61	62	63	64	65	66	67	68	69	70	71	72

264	Dayal Thong(D.R.)Tea Garden	b	b	b	a	c	Yes	c	Yes	c	c	Yes			Yes	b
265	Maharani Tea Garden	c	c	b	Yes	c	Yes	c	Yes	c	c	Yes				b
266	Edenvale Tea Garden	b	b	b	a	b	Yes	c	c	c	c	Yes				Yes
267	Sepoy Dhora(D.R.)Tea Garden	b	b	b	a	c	Yes	c	Yes	c	c	Yes				Yes
268	Kharia Busty	b	b	b	b	c	b	c	Yes	c	c	a				Yes
269	Singel Tea Garden	b	b	b	b	c	Yes	b	c	c	c	Yes				Yes
270	Montiviot Tea Garden	c	c	b	Yes	c	a	c	Yes	c	c					Yes
271	Karbia Tea Garden	a	c	b	a	c	a	c	Yes	c	c	a				a
272	Castleton Tea Garden	b	b	b	b	c	Yes	c	Yes	c	c	a	Yes		Yes	Yes
273	Spring Sidi Tea Garden	c	c	a	a	a	a	c	Yes	c	c	a			Yes	a
274	Ambootia Tea Garden	b	b	b	b	c	a	c	Yes	c	c	b				Yes
275	Makai Bari Tea Garden	b	b	b	b	c	b	Yes	Yes	c	c	b				a
276	Punkhabari	c	c	b	b	c	a	c	b	c	c				Yes	b
277	Longview Tea Garden	c	c	b	b	c	b	c	Yes	c	c			Yes		Yes
278	Jamadar Bhita Khasmahal	c	c	b	b	c	b	c	Yes	c	c	c		Yes	Yes	Yes
279	Balasan Forest															
280	Garidhora (M.Bari)Tea Garden	c	c	b	b	Yes	a	c	Yes	c	c				Yes	Yes
281	Saptiguri Khelaghar Tea Garden	c	c	b	b	c	b	c	Yes	c	c					b
282	Pairikumari	a	c	b	c	c	b	c	Yes	c	c	b	b	b	b	a
283	Simulbari Tea Garden	a	c	b	c	Yes	b	c	Yes	c	c	c	c	Yes		a
284	Raki Forest															
285	Bamonpokhari Forest	c	c	b	c	c	a	c	Yes	c	c					Yes
286	Rohini Tea Garden	c	c	b	c	c	Yes	c	Yes	c	c	c		c	Yes	a
287	Lama Gumba Forest															
288	Selim Hill Tea Garden	c	c	b	b	c	a	c	Yes	c	c					b
289	South Shibkhola Tea Garden	c	b	b	b	c	a	c	Yes	c	c	Yes			Yes	b
290	Sukna Forest	a	c	c	Yes	c	b	c	c	c	c	a	Yes	a	a	a
291	Kanyan															
292	Sukna	Yes	c	c	c	c	a	c	Yes	c	c	Yes	Yes	Yes		Yes
293	Mahanadi Forest	Yes	c	a	a	a	a	c	a	c	c	a	a	Yes		a
294	Nurbang Tea Garden	c	c	b	b	c	Yes	c	Yes	c	c	b				Yes
295	Sepoy Dhura Tea Garden	c	c	b	Yes	c	Yes	c	Yes	c	c	Yes	Yes			Yes
296	Tindharia Tea Garden	c	c	a	b	c	b	c	Yes	c	c	Yes				b
297	Gayabari Tea Garden	c	c	a	Yes	c	a	c	Yes	c	c	a	Yes	Yes		b
298	Shibkhola Forest (Paglajhora)	c	c	Yes	a	c	Yes	c	b	c	c	Yes	Yes			b
299	Lizziepur Tea Garden	c	c	c	c	c	a	c	Yes	c	c	a				Yes
300	Mahanadi Tea Garden	c	c	c	Yes	a	Yes	c	Yes	c	c	a			a	Yes
301	Jungpana Tea Garden	c	c	c	b	c	b	c	Yes	c	c	b		a		b
302	North Shibkhola Tea Garden	b	b	b	b	b	Yes	c	Yes	c	c	b	Yes	b		Yes
303	Bara Shibkhola Forest															
304	Gidda Pahar	c	c	c	c	c	Yes	c	Yes	c	c	b			Yes	Yes

ys,village roads, banks & credit societies  
 :-Yes is given, If not available within the  
 code viz; a for < 5 Kms, b for 5-10 Kms  
 place where facility is available is given).

Availability of miscellaneous facilities (If amenities available code -Yes is given, If not  
 available within the village , the distance range code viz; a for < 5 Kms, b for 5-10 Kms  
 and c for 10+ kms of nearest place where facility is available is given).

Kutchcha roads	Water bounded macadam(WBM) roads	Navigable waterway (river/canal)(NW)	Footpaths (FP)	Commercial & Co-operative Banks	ATM	Agricultural Credit Societies	Self-Help Group (SHG)	Public distribution system (PDS) shop	Mandis / Regular market	Weekly Haat	Agricultural marketing society	Integrated Child Development Scheme (Nutritional Centres)	Anganwadi Centre (Nutritional Centres)	Others (Nutritional Centres)	Name of Village	Serial Number
73	74	75	76	77	78	79	80	81	82	83	84	85	86	87	2	1

Yes		Yes	a	b	c	Yes	Yes	c	b	Yes	Yes	Yes	Yes	Yes	Dayal Thong(D.R.)Tea Garden	264
Yes		Yes			c	Yes	Yes	c	b	Yes	Yes	Yes	Yes	Yes	Maharani Tea Garden	265
Yes		Yes	a	b	c	b	Yes	c	c	Yes	Yes	Yes	Yes	Yes	Edenvale Tea Garden	266
Yes		Yes			c	Yes	Yes	Yes	c	Yes	Yes	Yes	Yes	Yes	Sepoy Dhora(D.R.)Tea Garden	267
Yes		Yes	b	b	c	Yes	Yes	c	c	Yes	Yes	Yes	Yes	Yes	Kharia Busty	268
Yes		Yes	b	b	c	Yes	Yes	c	b	Yes	Yes	Yes	Yes	Yes	Singel Tea Garden	269
Yes		Yes	a	a	c	Yes	Yes	c	b	Yes	Yes	Yes	Yes	Yes	Montiviot Tea Garden	270
Yes		Yes	a	a	c	Yes	a	c	c	Yes	Yes	Yes	Yes	Yes	Karbia Tea Garden	271
a		Yes	b	b	c	Yes	Yes	c	b	Yes	Yes	Yes	Yes	Yes	Castleton Tea Garden	272
a		Yes	a	a	c	Yes	Yes	c	c	Yes	Yes	Yes	Yes	Yes	Spring Sidi Tea Garden	273
Yes		Yes	b	b	c	Yes	Yes	c	b	Yes	Yes	Yes	Yes	Yes	Ambootia Tea Garden	274
Yes		Yes		a	c	Yes	Yes	c	b	Yes	Yes	Yes	Yes	Yes	Makai Bari Tea Garden	275
Yes		Yes			c	Yes	Yes	c	b	Yes	Yes	Yes	Yes	Yes	Punkhabari	276
Yes		Yes			c	Yes	Yes	c	b	Yes	Yes	Yes	Yes	Yes	Longview Tea Garden	277
Yes		Yes			c	Yes	Yes	c	Yes	Yes	Yes	Yes	Yes	Yes	Jamadar Bhita Khasmahal	278
															Balasan Forest	279
Yes		Yes			c	Yes	Yes	c	Yes	Yes	Yes	Yes	Yes	Yes	Garidhora (M.Bari)Tea Garden	280
a		a			c	Yes	Yes	c	b	Yes	Yes	Yes	Yes	Yes	Saptiguri Khelaghar Tea Garden	281
Yes	a	a	Yes	a	a	c	Yes	Yes	c	Yes	Yes	Yes	Yes	Yes	Pairikumari	282
a		Yes	a	a	c	a	Yes	c	Yes	c	Yes	Yes	Yes	Yes	Simulbari Tea Garden	283
															Raki Forest	284
Yes		Yes			c	Yes	Yes	c	b	Yes	Yes	Yes	Yes	Yes	Bamonpokhari Forest	285
a		Yes	c	c	c	a	Yes	c	b	Yes	Yes	Yes	Yes	Yes	Rohini Tea Garden	286
															Lama Gumba Forest	287
Yes		Yes	c	c	c	Yes	Yes	c	c	Yes	Yes	Yes	Yes	Yes	Selim Hill Tea Garden	288
Yes		Yes	b	b	c	a	a	c	c	Yes	b	Yes	Yes	Yes	South Shibkhola Tea Garden	289
Yes	a	a	Yes	b	b	c	Yes	a	c	Yes	c	Yes	Yes	Yes	Sukna Forest	290
															Kanyan	291
Yes		Yes	b	b	c	Yes	Yes	c	b	Yes	Yes	Yes	Yes	Yes	Sukna	292
a		b	a	b	c	Yes	b	c	b	c	Yes	Yes	Yes	Yes	Mahanadi Forest	293
Yes		Yes			c	Yes	Yes	c	b	Yes	Yes	Yes	Yes	Yes	Nurbang Tea Garden	294
a		Yes			c	Yes	Yes	c	b	Yes	Yes	Yes	Yes	Yes	Sepoy Dhura Tea Garden	295
Yes		Yes			c	Yes	Yes	c	b	Yes	Yes	Yes	Yes	Yes	Tindharia Tea Garden	296
Yes		Yes	c	c	c	Yes	Yes	c	b	Yes	Yes	Yes	Yes	Yes	Gayabari Tea Garden	297
Yes		b			c	Yes	Yes	c	b	Yes	Yes	Yes	Yes	Yes	Shibkhola Forest (Paglajhora)	298
Yes		Yes	c	c	c	Yes	Yes	c	b	Yes	c	Yes	Yes	Yes	Lizziepur Tea Garden	299
Yes		Yes	c	c	c	Yes	Yes	c	c	Yes	Yes	Yes	Yes	Yes	Mahanadi Tea Garden	300
Yes		Yes	c	c	c	Yes	Yes	c	c	Yes	c	Yes	Yes	Yes	Jungpana Tea Garden	301
Yes		a	Yes	b	b	c	b	b	c	c	b	Yes	Yes	Yes	North Shibkhola Tea Garden	302
															Bara Shibkhola Forest	303
a		Yes	c	c	c	Yes	Yes	c	c	Yes	Yes	Yes	Yes	Yes	Gidda Pahar	304

Availability of miscellaneous facilities (If amenities available code -Yes is given, If not available within the village , the distance range code viz; a for < 5 Kms, b for 5-10 Kms and c for 10+ kms of nearest place where facility is available is given).												Availability of electricity (Yes/No)			
Serial Number	Name of Village	ASHA (Accredited Social Health Activist)	Community centre with/without TV	Sports Field,	Sports Club / Recreation Centre	Cinema / Video Hall	Public Library	Public Reading Room	Newspaper Supply	Assembly Polling station	Birth & Death Registration Office	Power Supply for Domestic Use (ED)	Power Supply for Agricultural Use (EAG)	Power Supply for Commercial Use (EC)	Power Supply for All Uses (EA)
1	2	88	89	90	91	92	93	94	95	96	97	98	99	100	101

264	Dayal Thong(D.R.)Tea Garden	Yes	Yes	Yes	c	c	a	Yes	Yes	Yes	a	Yes	No	Yes	No
265	Maharani Tea Garden	Yes	Yes	Yes	c	c	Yes	Yes	Yes	Yes	Yes	Yes	No	No	No
266	Edenvale Tea Garden	Yes	b	b	c	c	b	b	b	Yes	a	Yes	Yes	Yes	Yes
267	Sepoy Dhora(D.R.)Tea Garden	Yes	Yes	Yes	c	c	Yes	Yes	Yes	Yes	Yes	Yes	Yes	Yes	Yes
268	Kharia Busty	Yes	Yes	b	Yes	c	Yes	Yes	b	Yes	a	Yes	No	Yes	No
269	Singel Tea Garden	Yes	Yes	Yes	Yes	b	b	b	b	Yes	b	Yes	Yes	Yes	Yes
270	Montiviot Tea Garden	Yes	Yes	Yes	c	c	Yes	Yes	Yes	Yes	Yes	Yes	No	No	No
271	Karbia Tea Garden	Yes	Yes	Yes	c	c	Yes	Yes	Yes	Yes	Yes	Yes	No	No	No
272	Castleton Tea Garden	Yes	Yes	Yes	c	c	Yes	Yes	Yes	Yes	Yes	Yes	No	No	No
273	Spring Sidi Tea Garden	Yes	Yes	Yes	Yes	c	a	Yes	Yes	Yes	a	Yes	No	No	No
274	Ambootia Tea Garden	Yes	Yes	Yes	Yes	c	b	Yes	Yes	Yes	Yes	Yes	No	No	No
275	Makai Bari Tea Garden	Yes	Yes	Yes	c	c	Yes	Yes	Yes	Yes	Yes	Yes	No	No	No
276	Punkhabari	Yes	Yes	Yes	b	c	Yes	Yes	Yes	Yes	Yes	Yes	No	No	No
277	Longview Tea Garden	Yes	Yes	Yes	c	c	Yes	Yes	Yes	Yes	Yes	Yes	No	No	No
278	Jamadar Bhita Khasmahal	Yes	Yes	Yes	c	c	Yes	Yes	Yes	Yes	Yes	Yes	No	No	No
279	Balasan Forest														
280	Garidhora (M.Bari)Tea Garden	Yes	Yes	Yes	c	c	Yes	Yes	Yes	Yes	Yes	Yes	No	Yes	No
281	Saptiguri Khelaghar Tea Garden	Yes	Yes	Yes	c	c	Yes	Yes	Yes	Yes	Yes	Yes	No	No	No
282	Pairikumari	Yes	Yes	Yes	c	c	Yes	Yes	Yes	Yes	a	Yes	No	No	No
283	Simulbari Tea Garden	Yes	Yes	Yes	c	c	Yes	Yes	Yes	Yes	c	Yes	No	Yes	No
284	Raki Forest														
285	Bamonpokhari Forest	Yes	Yes	Yes	c	c	Yes	Yes	Yes	Yes	Yes	Yes	No	No	No
286	Rohini Tea Garden	Yes	Yes	Yes	c	c	Yes	Yes	Yes	Yes	c	Yes	No	No	No
287	Lama Gumba Forest														
288	Selim Hill Tea Garden	Yes	Yes	Yes	c	c	Yes	Yes	Yes	Yes	Yes	Yes	No	Yes	No
289	South Shibkhola Tea Garden	b	b	b	c	c	b	Yes	Yes	a	b	Yes	No	No	No
290	Sukna Forest	Yes	Yes	Yes	Yes	c	a	a	Yes	Yes	a	Yes	No	No	No
291	Kanyan														
292	Sukna	Yes	Yes	Yes	b	c	Yes	Yes	Yes	Yes	Yes	Yes	Yes	Yes	Yes
293	Mahanadi Forest	Yes	Yes	Yes	Yes	c	a	a	Yes	a	a	Yes	No	No	No
294	Nurbang Tea Garden	Yes	Yes	Yes	c	c	Yes	Yes	Yes	Yes	Yes	Yes	No	No	No
295	Sepoy Dhura Tea Garden	Yes	Yes	Yes	c	c	Yes	Yes	Yes	Yes	Yes	Yes	No	No	No
296	Tindharia Tea Garden	Yes	Yes	Yes	b	c	Yes	Yes	Yes	Yes	a	Yes	No	No	No
297	Gayabari Tea Garden	Yes	Yes	Yes	b	b	Yes	Yes	Yes	Yes	b	Yes	Yes	Yes	Yes
298	Shibkhola Forest (Paglajhora)	Yes	Yes	Yes	b	c	Yes	Yes	Yes	Yes	a	Yes	No	No	No
299	Lizziepur Tea Garden	Yes	Yes	Yes	b	c	Yes	Yes	Yes	Yes	Yes	Yes	No	No	No
300	Mahanadi Tea Garden	Yes	Yes	Yes	b	b	Yes	Yes	Yes	Yes	Yes	Yes	No	No	No
301	Jungpana Tea Garden	Yes	Yes	Yes	b	c	b	b	b	Yes	b	Yes	No	No	No
302	North Shibkhola Tea Garden	Yes	Yes	Yes	b	b	a	Yes	Yes	Yes	Yes	Yes	No	No	No
303	Bara Shibkhola Forest														
304	Gidda Pahar	Yes	Yes	Yes	b	b	Yes	Yes	Yes	Yes	Yes	Yes	No	No	No

		Land Use								
Nearest Town		Area under different types of land use ( in hectares rounded up to one decimal place)								
Name	Distance range code i.e. a for < 5 Kms, b for 5-10 Kms and c for 10+ kms .	Forests	Area under Non-agricultural Uses	Barren and Un-cultivable land	Permanent Pastures and Other Grazing Lands	Land Under Miscellaneous Tree Crops etc.	Culturable Waste Land	Name of Village	Serial Number	
102	103	104	105	106	107	108	109	2	1	

KURSEONG	b	0	40.5	0	0	0	12.1	Dayal Thong(D.R.)Tea Garden	264
KURSEONG	c	0	23.5	0	0	0	0	Maharani Tea Garden	265
KURSEONG	b	0	13.4	0	0	0	0	Edenvale Tea Garden	266
KURSEONG	b	0	69.8	0	0	0	13.8	Sepoy Dhora(D.R.)Tea Garden	267
KURSEONG	b	7.5	91.5	0	0	0	0	Kharia Busty	268
KURSEONG	b	80.9	70.5	0	0	0	0	Singel Tea Garden	269
KURSEONG	a	0	22	0	0	0	0	Montiviot Tea Garden	270
KHARSAR	a	0	19.4	0	0	0	2.4	Karbia Tea Garden	271
KURSEONG	a	0	64.7	0	0	0	40.9	Castleton Tea Garden	272
KURSEONG	a	0	68	0	0	0	6.1	Spring Sidi Tea Garden	273
KURSWONG	b	241.1	74	0	0	0	110.2	Ambootia Tea Garden	274
KURSEONG	a	0	81.1	0	0	0	4.9	Makai Bari Tea Garden	275
KURSEONG	b	0	4.2	0	0	0	0	Punkhabari	276
KURSEONG	c	0	70.8	0	0	0	0	Longview Tea Garden	277
KURSEONG	c	0	4	0	0	0	0	Jamadar Bhita Khasmahal	278
		134	117.4	0	0	0	68.4	Balasan Forest	279
KURSEONG	c	0	125.8	0	0	0	0	Garidhora (M.Bari)Tea Garden	280
SILIGURI	c	161.9	121.4	0	0	0	21	Saptiguri Khelaghar Tea Garden	281
SILIGURI	c	0	0.8	0	0	0	0	Pairikumari	282
SILIGURI	c	205.6	231	0	0	0	0	Simulbari Tea Garden	283
		76.5	0	0	0	0	0	Raki Forest	284
KURSEONG	c	157	93.9	0	0	0	0	Bamonpokhari Forest	285
KURSEON	b	122.2	115.5	0	0	0	202.3	Rohini Tea Garden	286
KURSEON	b	0	4.9	0	0	0	62.7	Lama Gumba Forest	287
KURSEONG	c	119.6	84.1	0	0	0	323.6	Selim Hill Tea Garden	288
KURSEONG	a	20.6	19.8	0	0	0	7.3	South Shibkhola Tea Garden	289
SILIGURI	c	779.8	56.7	0	0	0	310	Sukna Forest	290
KURSEON	b	13.4	8.1	0	0	0	6	Kanyan	291
SILIGURI	c	0	0	0	0	0	0	Sukna	292
SILIGURI	c	365.7	178.4	0	0	0	403.3	Mahanadi Forest	293
SILIGURI	c	94.4	54.1	0	0	0	0	Nurbang Tea Garden	294
SILIGURI	c	16.6	179.2	0	0	0	19.4	Sepoy Dhura Tea Garden	295
TINDHARIA BAZ.	a	220.2	60.7	0	0	0	8	Tindharia Tea Garden	296
KURSEONG	c	4	101.2	0	0	0	6.1	Gayabari Tea Garden	297
KURSEONG	c	42.1	27.5	0	0	0	40.9	Shibkhola Forest (Paglajhora)	298
KURSEONG	c	229	86.2	0	0	0	0	Lizziepur Tea Garden	299
KURSEONG	c	40.1	74.1	0	0	0	0	Mahanadi Tea Garden	300
KURSEONG	b	6.1	8.2	0	0	0	4	Jungpana Tea Garden	301
KURSEONG	c	24.3	0	0	0	0	0	North Shibkhola Tea Garden	302
		35.6	78.9	0	0	0	6.4	Bara Shibkhola Forest	303
KURSEONG	b	0	19.8	0	0	0	4	Gidda Pahar	304

Land Use											
Area under different types of land use ( in hectares rounded up to one decimal place)							Area irrigated by source (in hectare).				
Serial Number	Name of Village	Fallow lands other than current fallows	Current Fallows	Net Area Sown	Total Irrigated Land Area	Total Un-irrigated Land Area	Canals ( C )	Wells/Tube-wells(W/TW)	Tanks/Lakes(T/L)	Water Falls(WF)	Others(O)
1	2	110	111	112	113	114	115	116	117	118	119

264	Dayal Thong(D.R.)Tea Garden	0	0	230.7	0	230.7	0	0	0	0	0
265	Maharani Tea Garden	0	0	115.3	0	115.3	0	0	0	0	0
266	Edenvale Tea Garden	0	0	23.9	0	23.9	0	0	0	0	0
267	Sepoy Dhora(D.R.)Tea Garden	0	0	81.6	0	81.6	0	0	0	0	0
268	Kharia Busty	0	0	38.2	30.4	7.8	0	0	0	0	30.4
269	Singel Tea Garden	0	0	303.5	0	303.5	0	0	0	0	0
270	Montiviot Tea Garden	0	0	56.7	40	16.7	40	0	0	0	0
271	Karbia Tea Garden	0	0	69.6	0	69.6	0	0	0	0	0
272	Castleton Tea Garden	0	0	142.1	0	142.1	0	0	0	0	0
273	Spring Sidi Tea Garden	0	0	147.7	0	147.7	0	0	0	0	0
274	Ambootia Tea Garden	0	0	595.8	230.7	365.1	0	0	0	0	230.7
275	Makai Bari Tea Garden	0	0	526.1	141.6	384.4	0	0	0	0	141.6
276	Punkhabari	0	0	2.4	0	2.4	0	0	0	0	0
277	Longview Tea Garden	0	0	1290	337.5	952.4	102.8	0	0	0	234.7
278	Jamadar Bhita Khasmahal	0	0	90.8	0	90.8	0	0	0	0	0
279	Balasan Forest	0	0	384	0	384	0	0	0	0	0
280	Garidhora (M.Bari)Tea Garden	0	0	482.8	122.6	360.2	0	0	0	0	122.6
281	Saptiguri Khelaghar Tea Garden	0	0	532.2	80.9	451.3	0	0	0	0	80.9
282	Pairikumari	0	0	59.5	3.2	56.2	0	0	0	0	3.2
283	Simulbari Tea Garden	0	0	307.3	0	307.3	0	0	0	0	0
284	Raki Forest	0	0	0	0	0	0	0	0	0	0
285	Bamonpokhari Forest	0	0	299.5	0	299.5	0	0	0	0	0
286	Rohini Tea Garden	0	0	1597.2	202.2	1395	0	0	0	0	202.2
287	Lama Gumba Forest	0	0	138	108.9	29	0	0	0	0	108.9
288	Selim Hill Tea Garden	0	0	344	202.3	141.6	202.3	0	0	0	0
289	South Shibkhola Tea Garden	0	0	35.6	0	35.6	0	0	0	0	0
290	Sukna Forest	0	0	404.3	0	404.3	0	0	0	0	0
291	Kanyan	0	0	16.2	0	16.2	0	0	0	0	0
292	Sukna	0	0	8.5	7.2	1.3	7.2	0	0	0	0
293	Mahanadi Forest	0	0	872.4	30	842.4	30	0	0	0	0
294	Nurbang Tea Garden	0	0	335.4	135.3	200.1	0	0	0	0	135.3
295	Sepoy Dhura Tea Garden	0	0	72.8	0	72.8	0	0	0	0	0
296	Tindharia Tea Garden	0	0	120.2	0	120.2	0	0	0	0	0
297	Gayabari Tea Garden	0	0	125	24.3	100.8	0	0	0	0	24.3
298	Shibkhola Forest (Paglajhora)	0	0	60.7	0	60.7	0	0	0	0	0
299	Lizziepur Tea Garden	0	0	248.9	0	248.9	0	0	0	0	0
300	Mahanadi Tea Garden	0	0	204.7	0	204.7	0	0	0	0	0
301	Jungpana Tea Garden	0	0	85	0	85	0	0	0	0	0
302	North Shibkhola Tea Garden	0	0	266.7	0	266.7	0	0	0	0	0
303	Bara Shibkhola Forest	0	0	47.8	0	47.8	0	0	0	0	0
304	Gidda Pahar	0	0	72.9	52.6	20.3	0	0	0	0	52.6



Name of three most important commodities manufactured			Name of Village	Serial Number
First	Second	Third		
120	121	122	2	1

Tea		Dayal Thong(D.R.)Tea Garden	264
		Maharani Tea Garden	265
		Edenvale Tea Garden	266
		Sepoy Dhora(D.R.)Tea Garden	267
		Kharia Busty	268
		Singel Tea Garden	269
		Montiviot Tea Garden	270
		Karbia Tea Garden	271
		Castleton Tea Garden	272
		Spring Sidi Tea Garden	273
		Ambootia Tea Garden	274
		Makai Bari Tea Garden	275
		Punkhabari	276
		Longview Tea Garden	277
		Jamadar Bhita Khasmahal	278
		Balasan Forest	279
		Garidhora (M.Bari)Tea Garden	280
		Saptiguri Khelaghar Tea Garden	281
		Pairikumari	282
Tea		Simulbari Tea Garden	283
		Raki Forest	284
		Bamonpokhari Forest	285
		Rohini Tea Garden	286
		Lama Gumba Forest	287
		Selim Hill Tea Garden	288
		South Shibkhola Tea Garden	289
		Sukna Forest	290
		Kanyan	291
		Sukna	292
		Mahanadi Forest	293
Tea	Broom	Nurbang Tea Garden	294
Tea	Broom	Sepoy Dhura Tea Garden	295
		Tindharia Tea Garden	296
		Gayabari Tea Garden	297
		Shibkhola Forest (Paglajhora)	298
		Lizziepur Tea Garden	299
		Mahanadi Tea Garden	300
		Jungpana Tea Garden	301
		North Shibkhola Tea Garden	302
		Bara Shibkhola Forest	303
		Gidda Pahar	304

Census of India 2011  
Amenities and Land use

Serial Number	Name of Village	Location code no.	Total area of the village ( in hectares rounded up to one decimal place)	Total population ( 2011 census )	Number of households (2011 census)	Number of educational amenities available in village, the distance range code viz; a for 0-5 kms, b for 5-10 kms, c for 10+ kms of nearest place where facility is available								
						Pre-Primary school (PP)	Primary school (P)	Middle school (M)	Secondary School (S)	Senior Secondary school (SS)	Degree college of arts science & commerce (ASC)	Engineering college(EC)	Medical college (MC)	
12	2	3	4	5	6	7	8	9	10	11	12	13	14	
305	St.Marys	306458	67.1	1605	338	2	2	1	1	1	a	a	a	
306	Goethals	306459	62.1	274	66	3	3	1	1	a	a	a	a	
307	Chaita Pani Tea Garden	306460	68	635	146	2	2	1	a	a	a	c	a	
308	Majua Tea Garden	306461	259.6	677	156	3	3	a	b	b	b	b	b	
309	Baman Dhura Forest	306462	0	274	65	1	1	a	a	b	b	b	b	
310	Chattakpur Forest	306463	0	229	52	1	1	a	a	a	c	c	c	
311	Upper Mamring Khasmahal	306464	132.1	689	165	2	1	a	c	c	c	c	c	
312	Lower Mamring Khasmahal	306465	239.9	1479	283	2	2	1	1	b	c	c	c	
313	Toryak Khasmahal	306466	439.1	1250	269	5	5	a	c	c	c	c	c	
314	Mahal Diram Forest	306467	3209.6	1086	244	3	3	a	b	b	b	b	b	
315	Mahal Diram Tea Garden	306468	136.8	718	157	2	1	b	c	c	c	c	b	
316	Malotar Tea Garden	306469	451.6	1262	264	3	2	c	c	b	b	b	c	
317	Gitingy Tea Garden	306470	206.4	353	88	1	1	c	c	c	c	c	c	
318	Simring Tea Garden	306471	427	1003	228	3	2	1	c	c	c	c	c	
319	Latpanechar Forest	306472	1363	725	166	2	2	1	1	1	c	c	c	
320	Sittong Khasmahal	306473	627.7	3098	605	6	5	1	a	c	c	c	c	
321	Barasit Tong Khasmahal	306474	169	673	142	2	2	1	1	c	c	c	c	
322	Mangpu Cinchona Plantation	306475	0	1109	244	2	2	a	a	c	c	c	c	
323	Selpu Khasmahal	306476	363.4	1959	354	3	2	1	a	c	c	c	c	
324	Rolak Khasmahal	306477	282.1	1007	196	3	3	a	b	c	c	c	c	
325	Lonku Khasmahal	306478	188.3	1414	303	2	2	a	b	c	c	c	c	
326	Sittong Forest	306479	3189.8	2930	632	8	8	2	1	c	c	c	c	
327	Gola Forest	306480	0	0	0									
328	Choklong Forest	306481	3657.6	0	0									
329	Champasari Forest	306482	1106	280	62	1	1	b	b	b	b	b	c	
330	Sukna Pratham Khanda	306483	24.7	2606	591	4	4	3	3	c	b	a	c	
331	Sukna Forest	306484	322.6	566	122	1	1	a	a	a	b	b	b	
332	Paharu	306485	70	177	33	a	a	b	b	c	c	c	c	
333	Chhota Adalpur	306486	77.7	323	63	a	a	a	a	a	c	c	c	
334	Shalbari Chhat Dwitiya Khanda	306487	6.9	25	11	1	1	b	b	b	c	c	c	
335	Mohanadi Forest	306488	1021	667	149	1	1	a	b	b	c	c	c	
<b>Block T O T A L :</b>			<b>36452.3</b>	<b>79903</b>	<b>17661</b>	<b>143</b>	<b>134</b>	<b>29</b>	<b>17</b>	<b>6</b>	<b>0</b>	<b>0</b>	<b>0</b>	

- Village Directory

(As in 2009)

le. (If not available within the < 5 Kms, b for 5-10 Kms and c cility is available is given).						Number of Medical Amenities available. (If not available within the village , the distance range code viz; a for < 5 Kms, b for 5-10 Kms and c for 10+ kms of nearest place where facility is available is given).						Name of Village	Serial Number					
Management institute (MI)	Polytechnic (Pt)	Vocational training school /ITI	Non-formal training centre (NFTC)	Special school for disabled (SSD)	Others (specify)	Community health centre (CHC)	Primary health centre (PHC)	Primary health sub centre (PHS)	Maternity and child welfare centre (MCW)	T.B. clinic (TBC)	Hospital-allopathic (HA)			Hospital-alternative medicine (HO)	Dispensary (D)	Veterinary hospital (VH)	Mobile health clinic (MHC)	Family welfare centre (FWC)
15	16	17	18	19	20	21	22	23	24	25	26	27	28	29	30	31	2	1
a	a	a		1		a	a	1	a	b	a			a		a	St.Marys	305
a	a	a	a		1		b			b	b	b		b			Goethals	306
c	a	a				a	a	a	a	a	a	a	a	a	a	a	Chaita Pani Tea Garden	307
b	b	b	b			b	a	1	b	b	b	b	b	c	b	b	Majua Tea Garden	308
b	b	a					a	a		c	b			b		b	Baman Dhura Forest	309
c	c	c	c				b	a		c	b			c		b	Chattakpur Forest	310
c	c	c		c		c	b		c	c	c	c		c	c	c	Upper Mamring Khasmahal	311
c	c	c					b	1	c	c	1		a	c		c	Lower Mamring Khasmahal	312
c	c	c				c	c	1	c	c	c	c	1	c			Toryak Khasmahal	313
b	b	b	b			c	1	c	c	c	c	c	c	c	c	c	Mahal Diram Forest	314
b	c	c					b		c	c	c		1	c	c	c	Mahal Diram Tea Garden	315
c	c	c	c					1									Malotar Tea Garden	316
c	c	c	c					c		c			1	c			Gitingy Tea Garden	317
c	c	c	c					a									Simring Tea Garden	318
c	c	c	c														Latpanechar Forest	319
c	c	c	1				1	1									Sittong Khasmahal	320
c	c	1	c				c			c				a	1		Barasit Tong Khasmahal	321
c	c	c	c											1			Mangpu Cinchona Plantation	322
c	c	c	c		1												Selpu Khasmahal	323
c	c	c	c				c			c				a	c		Rolak Khasmahal	324
c	c	c	c		1			1									Lonku Khasmahal	325
c	c	c	c			1	c	1	c	c	c	c		b		c	Sittong Forest	326
																	Gola Forest	327
																	Choklong Forest	328
b	b	b	b	b		b	b	b	b	c	c	c	b	c	c	b	Champasari Forest	329
a	c	a	c	c		a		1	c	c	c	c	c	c	c	c	Sukna Pratham Khanda	330
b	c	a	b			a	a	a	a	c	a	c	a	c			Sukna Forest	331
c	c	c	c	c		c	b	b	b	c	b	b	b	c	c	b	Paharu	332
c	c	c	c				b	a			c			c		c	Chhota Adalpur	333
c	c	c	c				1	c	c	c	c	c	b	c	c	c	Shalbari Chhat Dwitiya Khanda	334
c	c	c	c			b	b	b	b	b	b	b	b	b	b	b	Mohanadi Forest	335
<b>0</b>	<b>0</b>	<b>3</b>	<b>13</b>	<b>1</b>	<b>3</b>	<b>2</b>	<b>9</b>	<b>17</b>	<b>4</b>	<b>0</b>	<b>2</b>	<b>0</b>	<b>23</b>	<b>3</b>	<b>0</b>	<b>3</b>	<b>: Block T O T A L</b>	

Serial Number	Name of Village	Number of Non-Government Medical Amenities available.							Availability of drinking water - Yes / No							
		Charitable non Govt. hospital/Nursing home.	Medical practitioner with MBBS Degree	Medical practitioner with other degree	Medical practitioner with no degree	Traditional practitioner and faith healer	Medicine Shop	Others	Tap water (Treated/Untreated)	Well water (Covered / Uncovered well)	Hand Pump	Tube wells / Bore well	Spring	River / Canal	Tank / Pond / Lake	Others
1	2	32	33	34	35	36	37	38	39	40	41	42	43	44	45	46
305	St.Marys	0	0	0	0	0	0	1	Yes	No	No	No	No	No	Yes	No
306	Goethals	0	0	0	0	8	0	0	Yes	No	No	No	No	No	No	Yes
307	Chaita Pani Tea Garden	0	0	0	0	0	0	0	Yes	No	No	No	Yes	No	No	Yes
308	Majua Tea Garden	0	0	0	0	6	0	0	Yes	No	No	No	No	No	No	No
309	Baman Dhura Forest	0	0	0	0	0	0	0	Yes	No	No	No	Yes	No	No	No
310	Chattakpur Forest	0	0	0	0	0	0	0	Yes	No	No	No	Yes	No	No	No
311	Upper Mamring Khasmahal	0	0	0	0	1	0	0	Yes	No	No	No	No	No	No	No
312	Lower Mamring Khasmahal	0	0	0	0	2	0	0	Yes	No	No	No	Yes	No	Yes	Yes
313	Toryak Khasmahal	0	0	0	0	2	0	0	Yes	No	No	No	No	No	No	Yes
314	Mahal Diram Forest	0	0	0	0	0	0	0	Yes	No	No	No	Yes	No	No	Yes
315	Mahal Diram Tea Garden	0	0	0	0	0	0	0	Yes	No	No	No	No	No	No	No
316	Malotar Tea Garden	0	0	0	0	0	0	1	Yes	No	No	No	No	No	Yes	Yes
317	Gitingy Tea Garden	0	0	0	1	3	0	0	Yes	No	No	No	No	No	No	No
318	Simring Tea Garden	0	0	0	0	0	0	0	Yes	No	No	No	No	No	Yes	No
319	Latpanechar Forest	0	0	0	0	0	0	0	Yes	No	No	No	No	No	No	No
320	Sittong Khasmahal	0	0	0	0	0	0	0	Yes	No	No	No	No	No	No	No
321	Barasit Tong Khasmahal	0	0	0	0	0	0	0	Yes	No	No	No	No	No	No	No
322	Mangpu Cinchona Plantation	0	0	0	0	0	0	0	Yes	No	No	No	No	No	No	No
323	Selpu Khasmahal	0	0	0	0	0	0	0	Yes	No	No	No	No	No	No	No
324	Rolak Khasmahal	0	0	0	0	0	0	0	Yes	No	No	No	No	No	No	No
325	Lonku Khasmahal	0	0	0	0	1	0	0	Yes	No	No	No	Yes	No	No	No
326	Sittong Forest	0	0	0	0	0	0	0	Yes	No	No	No	No	No	No	No
327	Gola Forest															
328	Choklong Forest															
329	Champasari Forest	0	0	0	0	0	0	0	No	Yes	Yes	No	No	Yes	Yes	No
330	Sukna Pratham Khanda	0	0	0	0	0	0	0	No	Yes	Yes	No	No	Yes	No	No
331	Sukna Forest	0	0	0	0	0	0	0	Yes	Yes	Yes	No	No	No	No	No
332	Paharu	0	0	0	0	0	0	0	No	Yes	No	No	No	No	No	No
333	Chhota Adalpur	0	1	0	0	0	0	0	Yes	Yes	Yes	No	No	No	No	No
334	Shalbari Chhat Dwitiya Khanda	0	0	0	0	0	0	0	Yes	No	Yes	Yes	No	Yes	No	No
335	Mohanadi Forest	0	0	0	0	0	0	0	Yes	Yes	Yes	Yes	No	Yes	No	No
<b>Block T O T A L :</b>		<b>1</b>	<b>7</b>	<b>9</b>	<b>5</b>	<b>62</b>	<b>5</b>	<b>3</b>	<b>48</b>	<b>13</b>	<b>8</b>	<b>3</b>	<b>23</b>	<b>12</b>	<b>10</b>	<b>8</b>

Availability of toilet & others Yes / No				Communication and transport facilities (If amenities available code -Yes is given except for Village Pin Code ,If not available within the village , the distance range code viz; a for < 5 Kms, b for 5-10 Kms and c for 10+ kms of nearest place where facility is available is given).									
Community toilet including bath.	Community toilet excluding bath.	Rural sanitary mart or sanitary hardware outlet available near the village.	Community bio- gas or recycle of waste for productive use.	Post office(PO)	Sub post office (SPO)	Post & Telegraph office (P&TO)	Village Pin Code	Telephones (Land lines)	Public call office (PCO)	Mobile phone coverage	Name of Village	Serial Number	
47	48	49	50	51	52	53	54	55	56	57	2	1	
No	No	No	No	a	a	a	734220	Yes	a	Yes	St.Marys	305	
No	No	No	No	a	Yes	b	734220	Yes	b	Yes	Goethals	306	
No	No	No	No	a	Yes	a	734220	Yes	a	Yes	Chaita Pani Tea Garden	307	
No	No	Yes	No	a	a	b	734220	Yes	b	b	Majua Tea Garden	308	
No	No	No	No	b	Yes	b	734217	Yes	b	Yes	Baman Dhura Forest	309	
No	No	No	No	b	Yes	b	734224	Yes	b	Yes	Chattakpur Forest	310	
No	No	No	No	c	b	c	734224	c	c	Yes	Upper Mamring Khasmahal	311	
No	No	No	No	c	b	b	734224	b	Yes	Yes	Lower Mamring Khasmahal	312	
No	No	No	No	c	c	b	734224	c	c	Yes	Toryak Khasmahal	313	
No	Yes	No	No	a	Yes	c	734203	Yes	Yes	Yes	Mahal Diram Forest	314	
No	No	No	No	c	b	c	734224	c	c	Yes	Mahal Diram Tea Garden	315	
No	No	No	No		c	c	734203	b	b	Yes	Malotar Tea Garden	316	
No	No	No	No	c	c	c	734203	b	b	Yes	Gitingy Tea Garden	317	
No	No	No	No		b	c	734203	b	Yes	a	Simring Tea Garden	318	
No	No	No	No			c	734008	c	b	b	Latpanechar Forest	319	
No	Yes	No	No		Yes	c	734008	b	b	Yes	Sittong Khasmahal	320	
No	No	No	No		Yes	c	734008	c	b	Yes	Barasit Tong Khasmahal	321	
No	No	No	No			c	734313	b	b	Yes	Mangpu Cinchona Plantation	322	
No	No	No	No			b	734008	b	b	Yes	Selpu Khasmahal	323	
No	No	No	No	c		c	734313	b	c	Yes	Rolak Khasmahal	324	
No	No	No	No	c	c	c	734313	b	c	Yes	Lonku Khasmahal	325	
No	No	No	No	c	Yes	c	734008	b	c	Yes	Sittong Forest	326	
											Gola Forest	327	
											Choklong Forest	328	
No	No	No	No	b	b	b	734009	b	b	Yes	Champasari Forest	329	
No	No	Yes	No	a		c	734009	c	Yes	Yes	Sukna Pratham Khanda	330	
No	No	No	No	a	a	c		a	a	Yes	Sukna Forest	331	
No	No	No	No	b	b	b	734203	Yes	b	Yes	Paharu	332	
No	No	No	No	c	a	b	734009	Yes	Yes	Yes	Chhota Adalpur	333	
No	No	No	No	c	c	c	734009	Yes	c	Yes	Shalbari Chhat Dwitiya Khanda	334	
No	No	No	No	Yes		c		b	c	b	Mohanadi Forest	335	
<b>0</b>	<b>4</b>	<b>2</b>	<b>0</b>	<b>1</b>	<b>13</b>	<b>1</b>	<b>62</b>	<b>24</b>	<b>14</b>	<b>57</b>	<b>: Block TOTAL</b>		

Communication and transport facilities (If amenities available code -Yes is given except for Village Pin Code ,If not available within the village , the distance range code viz; a for < 5 Kms, b for 5-10 Kms and c for 10+ kms of nearest place where facility is available is given).												Village connected to highway (If amenities available code viz; a for < 5 Kms, b for 5-10 Kms and c for 10+ kms of nearest place where facility is available is given).				
Serial Number	Name of Village	Internet cafes/ Common service centre (CSC)	Private courier facility	Bus service (Public & Private)	Railway stations	Auto/Modified Autos	Taxis and Vans	Tractors	Cycle-pulled rickshaws(Manual & Machine driven)	Carts driven by animals	Sea /River ferry service	Connected to national highway(NH)	Connected to state highway(SH)	Connected to major district road (MDR)	Connected to others district road	Pucca roads
1	2	58	59	60	61	62	63	64	65	66	67	68	69	70	71	72
305	St.Marys	a	a	a	a	c	Yes	c	Yes	c	c	a	Yes			Yes
306	Goethals	b	b	b	b	b	Yes	c	a	c	c		Yes	b		Yes
307	Chaita Pani Tea Garden	a	a	b	a	c	Yes	c	c	c	c	Yes	Yes			b
308	Majua Tea Garden	b	b	b	b	b	Yes	c	Yes	c	c	b	Yes	b	b	a
309	Baman Dhura Forest	c	c	b	c	c	Yes	c	a	c	c	Yes	Yes			Yes
310	Chattakpur Forest	c	c	b	c	c	Yes	c	a	c	c	Yes			Yes	Yes
311	Upper Mamring Khasmahal	c	c	c	c	c	Yes	c	b	c	c	c	c	c	c	Yes
312	Lower Mamring Khasmahal	c	c	c	c	c	Yes	c	Yes	c	c	b	b	b	b	Yes
313	Toryak Khasmahal	c	c	c	c	c	Yes	c	Yes	c	c	c	c			Yes
314	Mahal Diram Forest	c	b	b	c	c	Yes	c	Yes	c	c					Yes
315	Mahal Diram Tea Garden	c	c	c	c	c	Yes	c	Yes	c	c	c				b
316	Malotar Tea Garden	c	c	b	c	c	Yes	c	Yes	c	c	c				Yes
317	Gitingy Tea Garden	c	b	c	c	c	a	c	a	c	c					b
318	Simring Tea Garden	c	c	c	c	c	Yes	c	Yes	c	c	c				b
319	Latpanechar Forest	c	b	b	c	c	Yes	c	Yes	c	c	c			Yes	b
320	Sittong Khasmahal	c	b	b	c	c	b	c	Yes	c	c					a
321	Barasit Tong Khasmahal	c	b	b	c	c	Yes	c	Yes	c	c	c	c	c		b
322	Mangpu Cinchona Plantation	c	b	b	c	c	Yes	c	Yes	c	c	c			Yes	b
323	Selpu Khasmahal	c	b	b	c	c	Yes	c	Yes	c	c	c	c	c		b
324	Rolak Khasmahal	c	a	b	c	c	a	c	Yes	c	c	b				b
325	Lonku Khasmahal	c	b	b	c	c	Yes	c	Yes	c	c	b			Yes	Yes
326	Sittong Forest	c	b	b	c	c	Yes	c	Yes	c	c	c	c	c	c	Yes
327	Gola Forest															
328	Choklong Forest															
329	Champasari Forest	b	b	b	b	b	b	c	a	c	c	b	b	Yes	b	b
330	Sukna Pratham Khanda	c	c	Yes	Yes	Yes	Yes	c	Yes	c	c	Yes	Yes	Yes		Yes
331	Sukna Forest	a	b	a	a	a	a	c	a	c	c	a	a	a	a	a
332	Paharu	b	c	b	b	c	b	c	a	c	c	b	b	b	b	b
333	Chhota Adalpur	a	c	c	c	Yes	Yes	c	Yes	c	c	b		Yes		Yes
334	Shalbari Chhat Dwitiya Khanda	c	c	c	c	c	b	c	c	c	c	c	c	c	c	Yes
335	Mohanadi Forest	Yes	b	c	Yes	Yes	Yes	Yes	a	c	c	Yes		Yes		a
<b>Block T O T A L :</b>		<b>3</b>	<b>0</b>	<b>2</b>	<b>8</b>	<b>5</b>	<b>35</b>	<b>2</b>	<b>48</b>	<b>0</b>	<b>0</b>	<b>15</b>	<b>13</b>	<b>10</b>	<b>13</b>	<b>32</b>

Availability of miscellaneous facilities (If amenities available code -Yes is given, If not available within the village, the distance range code viz; a for < 5 Kms, b for 5-10 Kms and c for 10+ kms of nearest place where facility is available is given).													Availability of miscellaneous facilities (If amenities available code -Yes is given, If not available within the village, the distance range code viz; a for < 5 Kms, b for 5-10 Kms and c for 10+ kms of nearest place where facility is available is given).			
Kutchcha roads	Water bounded macadam(WBM) roads	Navigable waterway (river/canal)(NW)	Footpaths (FP)	Commercial & Co-operative Banks	ATM	Agricultural Credit Societies	Self-Help Group (SHG)	Public distribution system (PDS) shop	Mandis / Regular market	Weekly Haat	Agricultural marketing society	Integrated Child Development Scheme (Nutritional Centres)	Anganwadi Centre (Nutritional Centres)	Others (Nutritional Centres)	Name of Village	Serial Number
73	74	75	76	77	78	79	80	81	82	83	84	85	86	87	2	1
Yes		Yes	a	a	c	Yes	Yes	c	b	Yes	Yes	Yes	Yes	Yes	St.Marys	305
Yes		Yes	b	b	c	Yes	b	c	Yes	Yes	Yes	Yes	Yes	Yes	Goethals	306
Yes		Yes	a	a	c	a	a	c	b	Yes	Yes	Yes	Yes	Yes	Chaita Pani Tea Garden	307
Yes		Yes	b	c	c	Yes	c	c	a	b	Yes	Yes	Yes	Yes	Majua Tea Garden	308
a		Yes	Yes	b	c	Yes	Yes	c	Yes	Yes	b	Yes	Yes	Yes	Baman Dhura Forest	309
a		Yes	a	b	c	Yes	Yes	c	b	Yes	c	Yes	Yes	Yes	Chattakpur Forest	310
Yes		Yes	c	c	Yes	Yes	Yes	c	b	Yes	c	Yes	Yes	Yes	Upper Mamring Khasmahal	311
Yes		Yes	c	c	Yes	Yes	Yes	c	Yes	Yes	c	Yes	Yes	Yes	Lower Mamring Khasmahal	312
Yes		Yes	c	c	c	Yes	Yes	c	b	Yes	c	Yes	Yes	Yes	Toryak Khasmahal	313
Yes		Yes	a	c	c	Yes	Yes	c	b	Yes	Yes	Yes	Yes	Yes	Mahal Diram Forest	314
Yes		Yes	c	c	c	Yes	Yes	c	b	Yes	Yes	Yes	Yes	Yes	Mahal Diram Tea Garden	315
Yes		Yes			c	Yes	Yes	c	b	Yes	Yes	Yes	Yes	Yes	Malotar Tea Garden	316
Yes		Yes			c	Yes	Yes	c	b	Yes	Yes	Yes	Yes	Yes	Gitingy Tea Garden	317
Yes		Yes			c	Yes	Yes	c	b	Yes	Yes	Yes	Yes	Yes	Simring Tea Garden	318
Yes		b	c	c	c	Yes	Yes	c	b	Yes	Yes	Yes	Yes	Yes	Latpanechar Forest	319
Yes		Yes		c	c	Yes	Yes	c	b	Yes	Yes	Yes	Yes	Yes	Sittong Khasmahal	320
Yes		b	a	c	c	Yes	Yes	c	b	Yes	Yes	Yes	Yes	Yes	Barasit Tong Khasmahal	321
Yes		b	c	c	c	Yes	Yes	c	c	Yes	Yes	Yes	Yes	Yes	Mangpu Cinchona Plantation	322
Yes		Yes	b	c	c	Yes	Yes	c	b	Yes	Yes	Yes	Yes	Yes	Selpu Khasmahal	323
Yes		Yes	Yes	c	c	Yes	Yes	c	b	Yes	Yes	Yes	Yes	Yes	Rolak Khasmahal	324
Yes		b			c	Yes	Yes	c	b	Yes	Yes	Yes	Yes	Yes	Lonku Khasmahal	325
Yes		Yes	c	c	c	Yes	Yes	c	b	Yes	Yes	Yes	Yes	Yes	Sittong Forest	326
															Gola Forest	327
															Choklong Forest	328
Yes		Yes	b	b	b	Yes	Yes	c	b	Yes	Yes	Yes	Yes	Yes	Champasari Forest	329
Yes		Yes	Yes	b	c	Yes	c	c	b	c	Yes	Yes	Yes	Yes	Sukna Pratham Khanda	330
Yes		Yes	a	b	b	Yes	Yes	c	b	Yes	Yes	Yes	Yes	Yes	Sukna Forest	331
Yes		b	a	a	c	Yes	Yes	c	b	Yes	Yes	Yes	Yes	Yes	Paharu	332
a		b	a	a	c	Yes	Yes	c	Yes	Yes	Yes	Yes	Yes	Yes	Chhota Adalpur	333
Yes		Yes	c	c	c	Yes	Yes	c	Yes	c	c	Yes	c		Shalbari Chhat Dwitiya Khanda	334
a		b	Yes		c	Yes	Yes	c	c	Yes	Yes	Yes	Yes	Yes	Mohanadi Forest	335
<b>53</b>	<b>0</b>	<b>0</b>	<b>55</b>	<b>4</b>	<b>0</b>	<b>2</b>	<b>59</b>	<b>56</b>	<b>1</b>	<b>10</b>	<b>58</b>	<b>56</b>	<b>65</b>	<b>64</b>	<b>: Block T O T A L</b>	

Availability of miscellaneous facilities (If amenities available code -Yes is given, If not available within the village , the distance range code viz; a for < 5 Kms, b for 5-10 Kms and c for 10+ kms of nearest place where facility is available is given).													Availability of electricity (Yes/No)			
Serial Number	Name of Village	ASHA (Accredited Social Health Activist)	Community centre with/without TV	Sports Field,	Sports Club / Recreation Centre	Cinema / Video Hall	Public Library	Public Reading Room	Newspaper Supply	Assembly Polling station	Birth & Death Registration Office	Power Supply for Domestic Use (ED)	Power Supply for Agricultural Use (EAG)	Power Supply for Commercial Use (EC)	Power Supply for All Uses (EA)	
1	2	88	89	90	91	92	93	94	95	96	97	98	99	100	101	
305	St.Marys	Yes	Yes	Yes	b	b	a	a	a	Yes	Yes	Yes	No	Yes	No	
306	Goethals	Yes	b	b	b	b	Yes	Yes	Yes	Yes	Yes	Yes	No	No	No	
307	Chaita Pani Tea Garden	a	a	a	a	a	a	a	Yes	a	a	Yes	Yes	Yes	Yes	
308	Majua Tea Garden	Yes	Yes	Yes	b	c	Yes	Yes	Yes	Yes	Yes	Yes	No	No	No	
309	Baman Dhura Forest	Yes	Yes	a	b	b	a	Yes	Yes	a	a	Yes	Yes	Yes	Yes	
310	Chattakpur Forest	Yes	Yes	Yes	b	c	Yes	Yes	Yes	a	a	Yes	Yes	Yes	Yes	
311	Upper Mamring Khasmahal	Yes	Yes	Yes	b	c	a	Yes	c	Yes	a	Yes	No	No	No	
312	Lower Mamring Khasmahal	Yes	Yes	Yes	Yes	c	Yes	Yes	c	Yes	a	Yes	No	Yes	No	
313	Toryak Khasmahal	Yes	Yes	b	b	c	Yes	Yes	Yes	Yes	Yes	Yes	No	No	No	
314	Mahal Diram Forest	Yes	Yes	Yes	b	c	Yes	Yes	Yes	Yes	b	Yes	Yes	Yes	Yes	
315	Mahal Diram Tea Garden	Yes	Yes	Yes	b	c	Yes	Yes	Yes	Yes	b	Yes	No	No	No	
316	Malotar Tea Garden	Yes	Yes	Yes	b	c	Yes	Yes	Yes	Yes	c	Yes	No	No	No	
317	Gitingy Tea Garden	Yes	Yes	Yes	b	c	Yes	Yes	Yes	Yes	c	Yes	No	No	No	
318	Simring Tea Garden	Yes	Yes	Yes	b	c	Yes	Yes	Yes	Yes	Yes	Yes	No	No	No	
319	Latpanechar Forest	Yes	Yes	Yes	b	c	Yes	Yes	Yes	Yes	Yes	Yes	No	No	No	
320	Sittong Khasmahal	Yes	Yes	Yes	b	c	Yes	Yes	Yes	Yes	Yes	Yes	No	No	No	
321	Barasit Tong Khasmahal	Yes	Yes	Yes	Yes	c	Yes	Yes	Yes	Yes	Yes	Yes	No	No	No	
322	Mangpu Cinchona Plantation	Yes	Yes	Yes	b	c	Yes	Yes	Yes	Yes	Yes	Yes	No	No	No	
323	Selpu Khasmahal	Yes	Yes	Yes	b	c	Yes	Yes	Yes	Yes	Yes	Yes	No	No	No	
324	Rolak Khasmahal	Yes	Yes	Yes	b	b	Yes	Yes	Yes	Yes	Yes	Yes	No	No	No	
325	Lonku Khasmahal	Yes	Yes	Yes	c	c	Yes	Yes	Yes	Yes	Yes	Yes	No	No	No	
326	Sittong Forest	Yes	Yes	Yes	b	c	Yes	Yes	Yes	Yes	Yes	Yes	No	No	No	
327	Gola Forest															
328	Choklong Forest															
329	Champasari Forest	Yes	Yes	Yes	b	c	Yes	Yes	Yes	a	b	Yes	No	No	No	
330	Sukna Pratham Khanda	Yes	Yes	Yes	Yes	c	Yes	Yes	Yes	Yes	Yes	Yes	Yes	Yes	Yes	
331	Sukna Forest	Yes	Yes	Yes	b	b	Yes	Yes	Yes	a	a	Yes	No	No	No	
332	Paharu	Yes	Yes	Yes	b	c	Yes	Yes	Yes	Yes	Yes	Yes	No	No	No	
333	Chhota Adalpur	Yes	Yes	Yes	b	c	Yes	Yes	Yes	Yes	Yes	Yes	Yes	Yes	Yes	
334	Shalbari Chhat Dwitiya Khanda	Yes	c	c	c	c	c	c	c	c	c	Yes	No	No	No	
335	Mohanadi Forest	Yes	Yes	Yes	c	c	Yes	Yes	Yes	Yes	Yes	Yes	No	No	No	
<b>Block T O T A L :</b>		<b>63</b>	<b>60</b>	<b>57</b>	<b>9</b>	<b>0</b>	<b>50</b>	<b>57</b>	<b>57</b>	<b>57</b>	<b>38</b>	<b>65</b>	<b>11</b>	<b>18</b>	<b>11</b>	



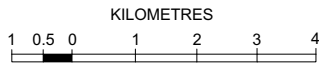
		Land Use							
Nearest Town		Area under different types of land use ( in hectares rounded up to one decimal place)							
Name	Distance range code i.e. a for < 5 Kms, b for 5-10 Kms and c for 10+ kms .	Forests	Area under Non-agricultural Uses	Barren and Un-cultivable land	Permanent Pastures and Other Grazing Lands	Land Under Miscellaneous Tree Crops etc.	Culturable Waste Land	Name of Village	Serial Number
102	103	104	105	106	107	108	109	2	1
KURSEONG	a	0	28.2	0	0	0	6.5	St.Marys	305
KURSEONG	b	0	11.5	0	0	0	0	Goethals	306
KURSEONG	b	16.2	25.5	0	0	0	2	Chaita Pani Tea Garden	307
KURSEONG	c	0	82.9	0	0	0	20.2	Majua Tea Garden	308
		0	0	0	0	0	0	Baman Dhura Forest	309
		0	0	0	0	0	0	Chattakpur Forest	310
KURSEONG	c	0	4.8	0	0	0	0	Upper Mamring Khasmahal	311
KURSEONG	c	0	7.8	0	0	0	0	Lower Mamring Khasmahal	312
KURSEONG	c	0	74.7	0	0	0	0	Toryak Khasmahal	313
KURSEONG	c	1988.2	117.4	0	0	0	182.1	Mahal Diram Forest	314
KURSEONG	c	0	35.6	0	0	0	0	Mahal Diram Tea Garden	315
KURSEONG	c	121.4	0	0	0	0	0	Malotar Tea Garden	316
KURSEONG	c	40.2	37.4	0	0	0	11.7	Gitingy Tea Garden	317
SILIGURI	c	35.7	170.7	0	0	0	0	Simring Tea Garden	318
KURSEONG	c	255	99.6	0	0	0	242.8	Latpanechar Forest	319
KURSEONG	c	50	293.6	0	0	0	0	Sittong Khasmahal	320
KURSEONG	b	0	50.4	0	0	0	7.2	Barasit Tong Khasmahal	321
KURSEONG	b	0	0	0	0	0	0	Mangpu Cinchona Plantation	322
KURSEONG	c	0	22.3	0	0	0	8	Selpu Khasmahal	323
KURSEONG	c	0	36.5	0	0	0	3.2	Rolak Khasmahal	324
KURSEONG	c	0	0	0	0	0	34.1	Lonku Khasmahal	325
SILIGURI	b	2316.8	360.2	0	0	0	0	Sittong Forest	326
		0	0	0	0	0	0	Gola Forest	327
SILIGURI	c	3073.4	76.7	0	0	0	173.2	Choklong Forest	328
SILIGURI	b	530.1	111.3	0	0	0	108.5	Champasari Forest	329
SILIGURI	b	0	4.8	0	0	0	0	Sukna Pratham Khanda	330
SILIGURI	b	304.4	18.2	0	0	0	0	Sukna Forest	331
SILIGURI	c	0	22.2	0	0	0	0	Paharu	332
SILIGURI	b	0	38.7	0	0	0	0	Chhota Adalpur	333
SILIGURI	b	0	0	0	0	0	0	Shalbari Chhat Dwitiya Khanda	334
SILIGURI	b	382	77.2	0	0	0	121	Mohanadi Forest	335
<b>0</b>	<b>0</b>	<b>12312</b>	<b>4373.3</b>	<b>0</b>	<b>0</b>	<b>0</b>	<b>2604.3</b>	<b>: Block T O T A L</b>	

Land Use												
Area under different types of land use ( in hectares rounded up to one decimal place)							Area irrigated by source (in hectare).					
Serial Number	Name of Village	Fallow lands other than current fallows	Current Fallows	Net Area Sown	Total Irrigated Land Area	Total Un-irrigated Land Area	Canals ( C )	Wells/Tube-wells(W/TW)	Tanks/Lakes(T/L)	Water Falls(WF)	Others(O)	
1	2	110	111	112	113	114	115	116	117	118	119	
305	St.Marys	0	0	32.4	12.1	20.2	0	0	0	0	12.1	
306	Goethals	0	0	50.7	10.2	40.5	0	0	0	0	10.2	
307	Chaita Pani Tea Garden	0	0	24.3	0	24.3	0	0	0	0	0	
308	Majua Tea Garden	0	0	156.6	0	156.6	0	0	0	0	0	
309	Baman Dhura Forest	0	0	0	0	0	0	0	0	0	0	
310	Chattakpur Forest	0	0	0	0	0	0	0	0	0	0	
311	Upper Mamring Khasmahal	0	0	127.3	42.5	84.8	0	0	0	0	42.5	
312	Lower Mamring Khasmahal	0	0	232.1	50	182.1	0	0	0	0	50	
313	Toryak Khasmahal	0	0	364.4	0	364.4	0	0	0	0	0	
314	Mahal Diram Forest	0	0	921.9	921.9	0	0	0	0	0	921.9	
315	Mahal Diram Tea Garden	0	0	101.2	0	101.2	0	0	0	0	0	
316	Malotar Tea Garden	0	0	330.2	80.9	249.3	80.9	0	0	0	0	
317	Gitingy Tea Garden	0	0	117	0	117	0	0	0	0	0	
318	Simring Tea Garden	0	0	220.6	93.6	127	0	0	0	0	93.6	
319	Latpanechar Forest	0	0	765.6	158.6	607	0	0	0	0	158.6	
320	Sittong Khasmahal	0	0	284.1	0	284.1	0	0	0	0	0	
321	Barasit Tong Khasmahal	0	0	111.3	30.4	80.9	0	0	0	0	30.4	
322	Mangpu Cinchona Plantation	0	0	0	0	0	0	0	0	0	0	
323	Selpu Khasmahal	0	0	333.1	198.3	134.8	0	0	0	0	198.3	
324	Rolak Khasmahal	0	0	242.4	178.9	63.5	0	0	0	0	178.9	
325	Lonku Khasmahal	0	0	154.2	56.7	97.6	0	0	0	0	56.7	
326	Sittong Forest	0	0	512.7	446	66.8	0	0	0	0	446	
327	Gola Forest	0	0	0	0	0	0	0	0	0	0	
328	Choklong Forest	0	0	334.3	334.3	0	18.2	0	0	0	316.1	
329	Champasari Forest	0	0	356.1	0	356.1	0	0	0	0	0	
330	Sukna Pratham Khanda	0	0	19.9	11.8	8.1	0	0	0	0	11.8	
331	Sukna Forest	0	0	0	0	0	0	0	0	0	0	
332	Paharu	0	0	47.8	6	41.8	0	0	0	0	6	
333	Chhota Adalpur	0	0	39	0	39	0	0	0	0	0	
334	Shalbari Chhat Dwitiya Khanda	0	0	6.9	6	0.8	0	0	0	0	6	
335	Mohanadi Forest	0	0	440.8	30	410.8	0	0	0	0	30	
<b>Block T O T A L :</b>		<b>0</b>	<b>0</b>	<b>17163</b>	<b>4417.9</b>	<b>12745</b>	<b>481.4</b>	<b>0</b>	<b>0</b>	<b>0</b>		

Name of three most important commodities manufactured			Name of Village	Serial Number
First	Second	Third		
120	121	122	2	1
			St.Marys	305
			Goethals	306
			Chaita Pani Tea Garden	307
			Majua Tea Garden	308
			Baman Dhura Forest	309
			Chattakpur Forest	310
			Upper Mamring Khasmahal	311
			Lower Mamring Khasmahal	312
			Toryak Khasmahal	313
			Mahal Diram Forest	314
			Mahal Diram Tea Garden	315
Tea		Broom	Malotar Tea Garden	316
			Gitingy Tea Garden	317
Tea		Broom	Simring Tea Garden	318
			Latpanechar Forest	319
			Sittong Khasmahal	320
			Barasit Tong Khasmahal	321
			Mangpu Cinchona Plantation	322
			Selpu Khasmahal	323
			Rolak Khasmahal	324
			Lonku Khasmahal	325
			Sittong Forest	326
			Gola Forest	327
			Choklong Forest	328
			Champasari Forest	329
			Sukna Pratham Khanda	330
			Sukna Forest	331
			Paharu	332
			Chhota Adalpur	333
			Shalbari Chhat Dwitiya Khanda	334
			Mohanadi Forest	335
			<b>: Block T O T A L</b>	

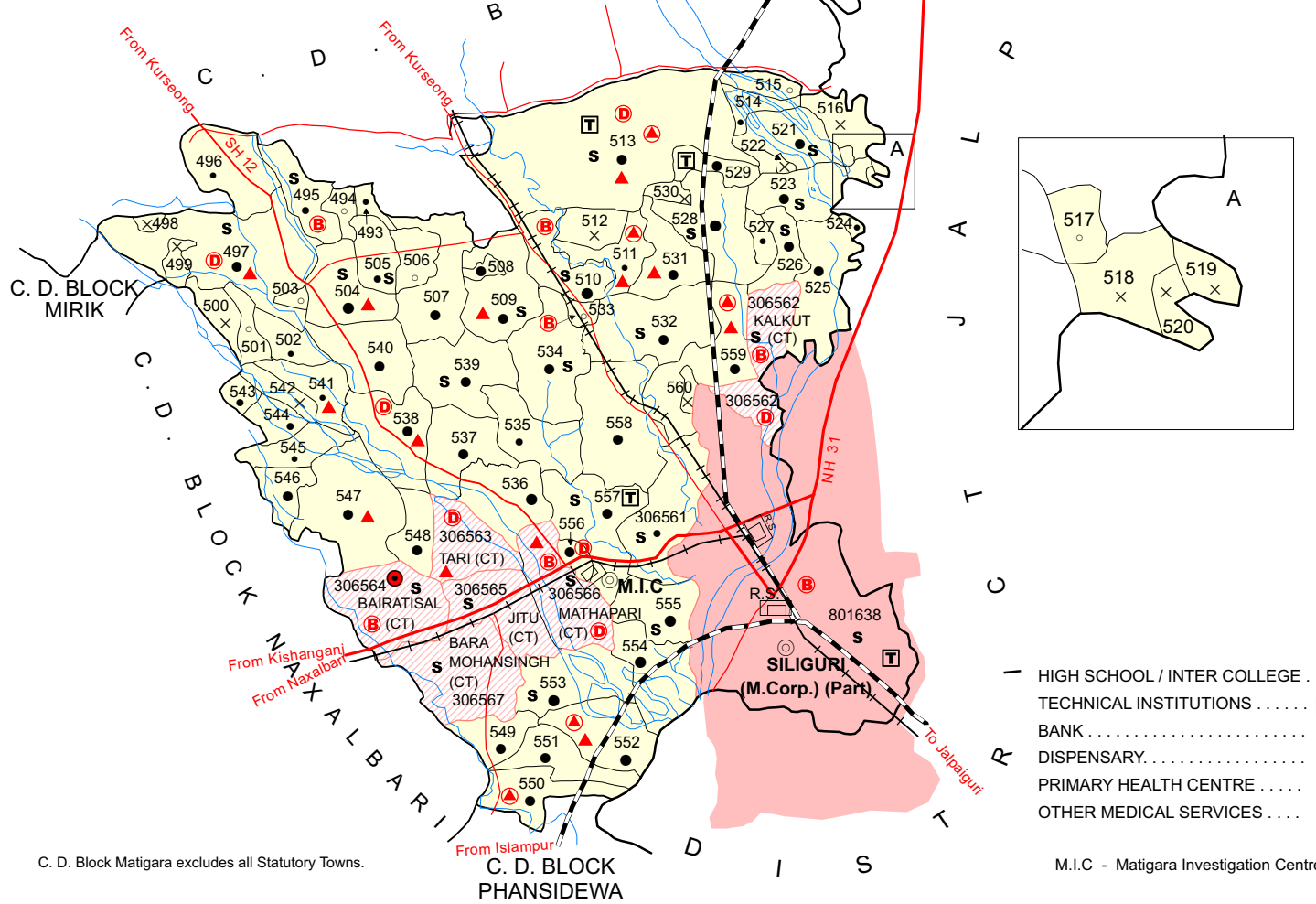
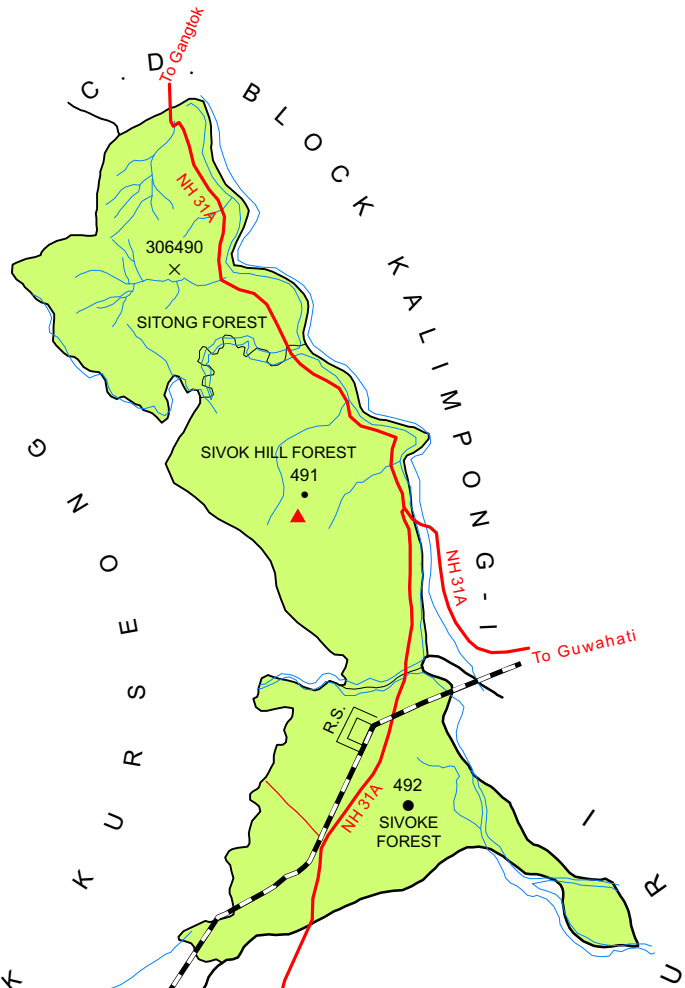


**INDIA**  
**WEST BENGAL**  
**C. D. BLOCK MATIGARA**  
**DISTRICT DARJILING**



- BOUNDARY, DISTRICT .....
- .. C. D. BLOCK .....
- " VILLAGE WITH MDDS CODE .....
- " RESERVED-FOREST WITH NAME .....
- HEADQUARTERS : POLICE STATION, C. D. BLOCK .....
- POPULATION SIZE OF VILLAGES: BELOW 200, 200-499, 500-999, 1000-4999, 5000 AND ABOVE .....
- UNINHABITED VILLAGE WITH MDDS CODE .....
- STATUTORY TOWN WITH MDDS CODE .....
- CENSUS TOWN WITH MDDS CODE .....
- NATIONAL HIGHWAY .....
- STATE HIGHWAY .....
- IMPORTANT METALLED ROADS .....
- RAILWAY LINE WITH STATION, BROAD GAUGE .....
- RAILWAY LINE WITH STATION, METRE GAUGE .....
- RAILWAY LINE WITH STATION, NARROW GAUGE .....
- RIVER AND STREAM .....

TOTAL AREA OF THE C. D. BLOCK.....	143.00 Sq. Kms.
TOTAL POPULATION OF THE C. D. BLOCK.....	197278
TOTAL NUMBER OF VILLAGES.....	72
TOTAL NUMBER OF INHABITED VILLAGES.....	59
TOTAL NUMBER OF CENSUS TOWNS.....	6
TOTAL NUMBER OF STATUTORY TOWNS.....	1
DISTANCE FROM DISTRICT HEADQUARTERS TO C. D. BLOCK HEADQUARTERS (APPROX).....	90 Kms.



- HIGH SCHOOL / INTER COLLEGE . s
- TECHNICAL INSTITUTIONS ..... T
- BANK ..... B
- DISPENSARY..... D
- PRIMARY HEALTH CENTRE ..... P
- OTHER MEDICAL SERVICES ..... A

C. D. Block Matigara excludes all Statutory Towns.

M.I.C - Matigara Investigation Centre



### Alphabetical List of Villages

Name of the CD Block : Matigara

CD Block Code (2011) : 0009

Sl. No.	Name of the Village	PLCN 2001	MDDS PLCN 2011
1	2	3	4
1	Baniakhari	00039100	306536
2	Bara Adalpur Dwitiya Khanda	00035000	306496
3	Bara Gharla	00041700	306558
4	Bataliguri	00040000	306545
5	Champasari	00037000	306516
6	Champasari Chhat	00037100	306517
7	Chamta	00036300	306509
8	Chamtaguri Chhat	00036200	306508
9	Daknikata (P)	00041800	306559
10	Damragayer Chhat	00038500	306530
11	Dariagramer Chhat	00037600	306522
12	Dhukuria	00038900	306534
13	Dumriguri Chhat	00039900	306544
14	Duramarir Chhat	00037200	306518
15	Foutsingher Chhat	00041900	306560
16	Fulbari Chhat	00035300	306499
17	Fulbari Pataner Chhat	00035600	306502
18	Galmakhari	00036900	306515
19	Gaurcharan	00041600	306557
20	Gouri	00039600	306541
21	Guria	00039200	306537
22	Jadubhitar Chhat	00038400	306529
23	Jhauguri	00035900	306505
24	Jhauguri Chhat	00036000	306506
25	Jugibhita	00039400	306539
26	Kalabari	00038100	306526
27	Kalam	00041100	306553
28	Kamala Barir Chhat	00034700	306493
29	Karaibari	00037500	306521
30	Kauakhali	00041000	306552
31	Kawakhari	00040700	306549
32	Khaprail	00035100	306497
33	Khok Long Chaat	00034800	306494
34	Khoklong	00034900	306495

### Alphabetical List of Villages

Name of the CD Block : Matigara

CD Block Code (2011) : 0009

Sl. No.	Name of the Village	PLCN 2001	MDDS PLCN 2011
1	2	3	4
35	Khopalasi	00035800	306504
36	Lachka	00040100	306546
37	Lalsara Chhat	00039800	306543
38	Mahatram	00038600	306531
39	Mahishmari	00038300	306528
40	Malahar	00038200	306527
41	Matigarahat	00041500	306556
42	Mohorgon Tea Garden	00036700	306513
43	Nengtichhara	00040300	306548
44	Nichitpur	00039000	306535
45	Nimai	00039300	306538
46	Nunu Bairagi	00036500	306511
47	Nunu Bairagi Chhat	00036600	306512
48	Pachim Pasunath Barua	00037400	306520
49	Palash	00037900	306525
50	Panchakulguri	00039500	306540
51	Panchanai	00036400	306510
52	Patan	00035500	306501
53	Patan Chhat	00035400	306500
54	Patan Jharer Chhat	00035200	306498
55	Pataner Chhat	00039700	306542
56	Patiram	00041200	306554
57	Pelku	00040800	306550
58	Purba Karai Barir Chhat	00036800	306514
59	Purba Pasunathbarua	00037300	306519
60	Rajpairi	00036100	306507
61	Rangia	00040200	306547
62	Ruhinir Chhat	00035700	306503
63	Rupan Chhat	00037800	306524
64	Salbari Chhat Pratham Khanda	00038800	306533
65	Sisabari	00037700	306523
66	Sitong Forest	00034300	306490
67	Sivok Hill Forest	00034400	306491
68	Sivoke Forest	00034500	306492



### **Alphabetical List of Villages**

Name of the CD Block : Matigara

CD Block Code (2011) : 0009

---

Sl. No.	Name of the Village	PLCN 2001	MDDS PLCN 2011
1	2	3	4
69	Thiknikata	00040900	306551
70	Tomba	00041300	306555
71	Udaysing	00038700	306532
72	Ujanu (P)	00042000	306561

---

Census of India 2011  
Amenities and Land use

Serial Number	Name of Village	Location code no.	Total area of the village ( in hectares rounded up to one decimal place)	Total population ( 2011 census )	Number of households (2011 census)	Number of educational amenities available in village, the distance range code viz; a for 0-5 kms, b for 5-10 kms, c for 10+ kms of nearest place where facility is available							
						Pre-Primary school (PP)	Primary school (P)	Middle school (M)	Secondary School (S)	Senior Secondary school (SS)	Degree college of arts, science & commerce (ASC)	Engineering college(EC)	Medical college (MC)
12	2	3	4	5	6	7	8	9	10	11	12	13	14

Name of District:-Darjiling

Name of CD Block:-Matigara

336	Sitong Forest	306490	388.5	0	0								
337	Sivok Hill Forest	306491	1480	321	76	1	1	a	c	c	c	c	c
338	Sivoke Forest	306492	1395.4	1045	224	1	1	b	b	b	c	c	c
339	Kamala Barir Chhat	306493	25.5	264	57	1	1	a	a	a	b	b	c
340	Khok Long Chaat	306494	36.8	52	11	1	1	b	b	b	a	a	c
341	Khoklong	306495	119.4	737	136	2	2	1	1	1	b	b	c
342	Bara Adalpur Dwitiya Khanda	306496	183.3	419	86	1	1	a	a	a	a	a	b
343	Khaprail	306497	451.6	4004	832	3	3	a	1	3	b	b	c
344	Patan Jharer Chhat	306498	14.2	0	0								
345	Fulbari Chhat	306499	29.5	0	0								
346	Patan Chhat	306500	71.2	0	0								
347	Patan	306501	50.2	142	31	a	a	1	a	a	c	b	c
348	Fulbari Pataner Chhat	306502	66	234	50	1	1	a	a	a	c	b	c
349	Ruhinir Chhat	306503	18.2	98	17	1	1	a	a	a	c	b	c
350	Khopalasi	306504	170.4	5284	987	3	3	1	4	2	c	a	c
351	Jhauguri	306505	88.2	767	155	2	2	2	1	a	b	b	c
352	Jhauguri Chhat	306506	77.3	147	28	1	1	a	a	a	c	b	c
353	Rajpairi	306507	210.4	2018	414	1	1	a	a	b	b	b	c
354	Chamtaguri Chhat	306508	19	1267	266	2	2	a	a	a	b	b	c
355	Chamta	306509	193.4	3446	700	3	3	4	1	1	1	1	c
356	Panchanai	306510	136	5105	1047	3	3	1	1	a	b	b	c
357	Nunu Bairagi	306511	120.6	364	73	2	2	2	a	a	c	a	c
358	Nunu Bairagi Chhat	306512	74.5	0	0								
359	Mohogon Tea Garden	306513	854.3	3169	673	2	1	a	1	1	c	a	c
360	Purba Karai Barir Chhat	306514	49.8	314	68	2	2	1	a	a	c	a	c
361	Galmakhari	306515	63.1	45	11	1	1	a	a	a	c	b	c
362	Champasari	306516	99.2	0	0								
363	Champasari Chhat	306517	7.3	96	15	b	b	b	b	b	c	c	c
364	Duramarir Chhat	306518	17	0	0								
365	Purba Pasunathbarua	306519	3.2	0	0								
366	Pachim Pasunath Barua	306520	1.2	0	0								
367	Karairi	306521	158.6	1183	237	4	4	2	2	2	b	b	b
368	Dariagramer Chhat	306522	7.7	0	0								
369	Sisabari	306523	127.1	1085	214	2	2	1	1	b	b	b	b
370	Rupan Chhat	306524	2.4	238	50	1	1	b	a	a	c	b	c
371	Palash	306525	221.8	4204	884	5	5	a	a	a	b	b	b
372	Kalabari	306526	77.7	1482	315	2	2	1	1	1	c	b	c
373	Malahar	306527	35.2	376	71	1	1	a	a	a	b	b	b
374	Mahishmari	306528	218.9	6010	1275	2	2	2	2	a	b	b	b
375	Jadubhitir Chhat	306529	64.8	1242	257	2	2	a	a	b	b	b	b
376	Damragayer Chhat	306530	25.1	0	0								

- Village Directory

(As in 2009)

le. (If not available within the < 5 Kms, b for 5-10 Kms and c cility is available is given).						Number of Medical Amenities available. (If not available within the village , the distance range code viz; a for < 5 Kms, b for 5-10 Kms and c for 10+ kms of nearest place where facility is available is given).						Name of Village	Serial Number					
Management institute (MI)	Polytechnic (Pt)	Vocational training school /ITI	Non-formal training centre (NFTC)	Special school for disabled (SSD)	Others (specify)	Community health centre (CHC)	Primary health centre (PHC)	Primary health sub centre (PHS)	Maternity and child welfare centre (MCW)	T.B. clinic (TBC)	Hospital-allopathic (HA)			Hospital-alternative medicine (HO)	Dispensary (D)	Veterinary hospital (VH)	Mobile health clinic (MHC)	Family welfare centre (FWC)
15	16	17	18	19	20	21	22	23	24	25	26	27	28	29	30	31	2	1

Location CodeNo:-327

Location CodeNo:-0009

																	Sitong Forest	336
c	c	c	c	c			a	l	c	c	c						Sivok Hill Forest	337
c	c	c	c	c		c	c	a	c	c	c	c	c	c	c	c	Sivoke Forest	338
b	c	b	a	c		c	b	b	b	b	b	c	a	b	c		Kamala Barir Chhat	339
a	c	a	a	c		c	b	a	a	c	c	c	a	a	c		Khok Long Chaat	340
b	c	b	a	c		c	b	b	c	b	b	b	b	c	c		Khoklong	341
b	c	b	a	c		c	b	b	c	b	b	b	b	b	c	c	Bara Adalpur Dwitiya Khanda	342
b	c	b	l	c		c	b	b	l	b	c	c	3	b	c	c	Khaprail	343
																	Patan Jharer Chhat	344
																	Fulbari Chhat	345
																	Patan Chhat	346
b	c	b	a	c		c	b	a	b	b	b	b	a	b			Patan	347
b	c	b	a	c		c	b	a	b	b	b	c	a	b			Fulbari Pataner Chhat	348
b	b	b	a	c		c	b	a	b	b	b	c	a	b			Ruhinir Chhat	349
b	a	a	l	c		c	a	l	a	b	b	c	a	b			Khopalasi	350
b	c	b	a	c		c	b	a	c	b	b	b	b	c	c		Jhauguri	351
b	c	b	a	c		c	a	b	b	b	b	a	a	b	c	a	Jhauguri Chhat	352
b	c	b	b	c		c	b	a	b	b	b	a	a	a	c	a	Rajpauri	353
b	c	b	a	c		c	b	a	a	b	b	b	a	a	c	c	Chamtaguri Chhat	354
l	c	b	b	c		c	b	l	c	b	b	b	b	a	c	c	Chamta	355
l	b	b	b	c		b	a	a	b	c	c	c	c	c	b	c	Panchanai	356
a	c	c	c	c		c	l	l	c	c	c	c	c	c	c	c	Nunu Bairagi	357
																	Nunu Bairagi Chhat	358
a	c	l	c	c		c	l	l	l	c	c	a	l	c	c	c	Mohorgon Tea Garden	359
c	b	c	a	c		b	a	a	a	c	b	a	a				Purba Karai Barir Chhat	360
c	b	c	c	c		b	a	a	a	c	c	a	a				Galmakhari	361
																	Champasari	362
c	c	c	c	c		c	c	c	c	c	c	c	c	c	c	c	Champasari Chhat	363
																	Duramarir Chhat	364
																	Purba Pasunathbarua	365
																	Pachim Pasunath Barua	366
b	b	b	b	b		b	b	b	b	b	b						Karairari	367
																	Dariagramer Chhat	368
b	b	b	b	b		a	a	a	b	b	b			a			Sisabari	369
b	c	b	c	b		c	a	a	c	c	c	c	c	b	c	c	Rupan Chhat	370
b	b	b	b	b			a	a	b	b	b						Palash	371
b	b	b	c	b		c	b	b	c	c	c	c	c	c	b	b	Kalabari	372
b	b	b	b	b		c	b	b	c	c	c	c	c	c	b	b	Malahar	373
b	b	b	b	b		b	a	a	b	c	b	b	b	b	b	b	Mahishmari	374
l	l	b	b	b		c	b	b	c	c	c	c	c	c	b	b	Jadubhtar Chhat	375
																	Damragayer Chhat	376

Serial Number	Name of Village	Number of Non-Government Medical Amenities available.							Availability of drinking water - Yes / No							
		Charitable non Govt. hospital/Nursing home.	Medical practitioner with MBBS Degree	Medical practitioner with other degree	Medical practitioner with no degree	Traditional practitioner and faith healer	Medicine Shop	Others	Tap water (Treated/Untreated)	Well water (Covered / Uncovered well)	Hand Pump	Tube wells / Bore well	Spring	River / Canal	Tank / Pond / Lake	Others
1	2	32	33	34	35	36	37	38	39	40	41	42	43	44	45	46

336	Sitong Forest															
337	Sivok Hill Forest	0	0	0	0	0	0	0	No	Yes	Yes	Yes	Yes	No	No	No
338	Sivoke Forest	0	0	0	0	0	0	0	No	Yes	Yes	Yes	No	No	No	No
339	Kamala Barir Chhat	0	0	0	0	0	0	0	No	Yes	Yes	Yes	No	No	No	No
340	Khok Long Chaat	0	0	0	0	0	0	0	No	Yes	Yes	No	Yes	No	No	No
341	Khoklong	0	0	0	0	0	0	0	No	Yes	Yes	No	No	Yes	No	No
342	Bara Adalpur Dwitiya Khanda	0	0	0	0	0	0	0	No	Yes	Yes	No	No	Yes	No	No
343	Khaprail	0	3	0	0	1	4	0	No	Yes	Yes	Yes	No	Yes	No	No
344	Patan Jharer Chhat															
345	Fulbari Chhat															
346	Patan Chhat															
347	Patan	0	0	0	0	0	0	0	No	Yes	Yes	Yes	Yes	Yes	Yes	No
348	Fulbari Pataner Chhat	0	0	0	0	0	0	0	No	Yes	Yes	Yes	Yes	Yes	Yes	No
349	Ruhinir Chhat	0	0	0	0	0	0	0	No	Yes	Yes	No	Yes	Yes	No	No
350	Khopalasi	0	0	0	0	0	0	0	No	Yes	No	Yes	Yes	Yes	No	No
351	Jhauguri	0	0	0	0	0	0	0	No	Yes	Yes	Yes	No	Yes	No	No
352	Jhauguri Chhat	0	0	0	0	0	0	0	No	Yes	Yes	Yes	No	Yes	Yes	No
353	Rajpairi	0	0	0	0	0	0	0	No	Yes	Yes	No	No	No	No	No
354	Chamtaguri Chhat	0	0	0	0	0	0	0	No	Yes	Yes	No	No	Yes	No	No
355	Chamta	0	0	0	0	0	0	0	Yes	Yes	Yes	No	No	No	Yes	No
356	Panchanai	0	0	0	0	0	4	0	Yes	Yes	Yes	No	No	No	No	No
357	Nunu Bairagi	0	0	0	0	0	0	0	No	Yes	Yes	No	No	No	No	No
358	Nunu Bairagi Chhat															
359	Mohorgon Tea Garden	0	1	0	10	0	0	0	No	Yes	Yes	No	No	No	No	No
360	Purba Karai Barir Chhat	0	0	0	0	0	0	0	No	Yes	Yes	Yes	No	No	No	No
361	Galmakhari	0	0	0	0	0	0	0	Yes	Yes	Yes	Yes	No	No	No	No
362	Champasari															
363	Champasari Chhat	0	0	0	0	0	0	0	No	No	No	No	No	Yes	No	No
364	Duramarir Chhat															
365	Purba Pasunathbarua															
366	Pachim Pasunath Barua															
367	Karairi	0	0	0	0	0	0	0	Yes	Yes	Yes	Yes	No	No	No	No
368	Dariagramer Chhat															
369	Sisabari	0	0	0	0	0	1	0	Yes	Yes	Yes	Yes	No	No	No	No
370	Rupan Chhat	0	0	0	0	0	0	0	No	Yes	Yes	No	No	No	No	No
371	Palash	0	0	0	0	0	1	0	No	Yes	Yes	Yes	No	No	No	No
372	Kalabari	0	0	0	0	0	0	0	Yes	Yes	Yes	Yes	No	No	No	No
373	Malahar	0	0	0	0	0	1	0	Yes	Yes	Yes	Yes	No	No	No	No
374	Mahishmari	0	0	0	0	0	0	0	No	Yes	Yes	Yes	No	Yes	No	No
375	Jadubitar Chhat	0	1	0	1	0	2	0	Yes	Yes	Yes	Yes	No	No	No	No
376	Damragayer Chhat															

Availability of toilet & others Yes / No				Communication and transport facilities (If amenities available code -Yes is given except for Village Pin Code ,If not available within the village , the distance range code viz; a for < 5 Kms, b for 5-10 Kms and c for 10+ kms of nearest place where facility is available is given).								
Community toilet including bath.	Community toilet excluding bath.	Rural sanitary mart or sanitary hardware outlet available near the village.	Community bio- gas or recycle of waste for productive use.	Post office(PO)	Sub post office (SPO)	Post & Telegraph office (P&TO)	Village Pin Code	Telephones (Land lines)	Public call office (PCO)	Mobile phone coverage	Name of Village	Serial Number
47	48	49	50	51	52	53	54	55	56	57	2	1

No	No	No	No	c	b	c	734010	Yes	Yes	Yes	Sitong Forest	336
No	No	No	No	c	b	c	734010	a	a	Yes	Sivok Hill Forest	337
No	No	No	No	b	a	c	734010	a	a	Yes	Sivoke Forest	338
No	No	No	No	b	a	c	734010	a	Yes	Yes	Kamala Barir Chhat	339
No	No	No	No	b	a	c	734010	Yes	Yes	Yes	Khok Long Chaat	340
No	No	No	No	b	a	c	734010	Yes	Yes	Yes	Khoklong	341
No	No	No	No	b	a	c	734010	a	a	Yes	Bara Adalpur Dwitiya Khanda	342
No	Yes	No	No	b	a	c	734009	Yes	Yes	Yes	Khaprail	343
											Patan Jharer Chhat	344
											Fulbari Chhat	345
											Patan Chhat	346
No	No	No	No	b	a	c	734010	a	a	Yes	Patan	347
No	No	No	No	b	a	c	734010	Yes	Yes	Yes	Fulbari Pataner Chhat	348
No	No	No	No	b	a	c	734010	a	a	Yes	Ruhinir Chhat	349
No	No	No	No	b	a	c	734010	Yes	Yes	Yes	Khopalasi	350
No	No	No	No	b	a	c	734009	Yes	Yes	Yes	Jhauguri	351
No	No	No	No	b	a	c	734009	a	a	Yes	Jhauguri Chhat	352
No	No	No	No	a	b	c	734010	a	a	Yes	Rajpairi	353
No	No	No	No	b	a	c	734010	a	Yes	Yes	Chamtaguri Chhat	354
No	No	No	No	a	b	c	734009	a	a	c	Chamta	355
No	No	No	No	a	a	b	734009	Yes	Yes	Yes	Panchanai	356
No	No	No	No	a	a	b	734010	Yes	a	Yes	Nunu Bairagi	357
											Nunu Bairagi Chhat	358
No	No	No	No	b	Yes	a	734009	Yes	Yes	Yes	Mohorgon Tea Garden	359
No	No	No	No	b	a	b	734010	a	a	Yes	Purba Karai Barir Chhat	360
No	No	No	No	b	a	b	734010	a	a	Yes	Galmakhari	361
											Champasari	362
No	No	No	No	c	c	c	734003	b	c	Yes	Champasari Chhat	363
											Duramarir Chhat	364
											Purba Pasunathbarua	365
											Pachim Pasunath Barua	366
No	No	No	No	b	a	b	734003	Yes	Yes	Yes	Karaibari	367
											Dariagramer Chhat	368
No	No	No	No	b	a	b	734010	Yes	Yes	Yes	Sisabari	369
No	No	No	No	b	a	b	734010	Yes	a	Yes	Rupan Chhat	370
No	No	No	No	b	a	b	734010	a	Yes	Yes	Palash	371
No	No	No	No	b	a	a	734010	Yes	Yes	Yes	Kalabari	372
No	No	No	No	b	b	b	734010	Yes	Yes	Yes	Malahar	373
No	No	No	No	b	a	b	734010	Yes	a	Yes	Mahishmari	374
No	No	No	No	a	a	b	734010	Yes	a	Yes	Jadubhitar Chhat	375
											Damragayer Chhat	376

Communication and transport facilities (If amenities available code -Yes is given except for Village Pin Code ,If not available within the village , the distance range code viz; a for < 5 Kms, b for 5-10 Kms and c for 10+ kms of nearest place where facility is available is given).												Village connected to highway (If amenities available code viz; a for < 5 Kms, b for 5-10 Kms and c for 10+ kms of nearest place where facility is available is given).				
Serial Number	Name of Village	Internet cafes/ Common service centre (CSC)	Private courier facility	Bus service (Public & Private)	Railway stations	Auto/Modified Autos	Taxis and Vans	Tractors	Cycle-pulled rickshaws(Manual & Machine driven)	Carts driven by animals	Sea /River ferry service	Connected to national highway(NH)	Connected to state highway(SH)	Connected to major district road (MDR)	Connected to others district road	Pucca roads
1	2	58	59	60	61	62	63	64	65	66	67	68	69	70	71	72

336	Sitong Forest															
337	Sivok Hill Forest	c	c	Yes	Yes	Yes	Yes	c	c	c	c	Yes				Yes
338	Sivoke Forest	c	Yes	Yes	Yes	Yes	Yes	c	Yes	c	c	Yes	c	c	c	a
339	Kamala Barir Chhat	a	b	a	c	Yes	Yes	c	a	b	c	a	b		Yes	Yes
340	Khok Long Chaat	a	a	a	c	a	Yes	c	b	b	c	a	a	a	Yes	a
341	Khoklong	Yes	Yes	a	c	a	a	c	Yes	a	c	a	a	a	a	a
342	Bara Adalpur Dwitiya Khanda	a	a	a	c	a	a	c	Yes	Yes	c	a	Yes	a		Yes
343	Khaprail	Yes	b	Yes	c	Yes	Yes	c	Yes	b	c				Yes	Yes
344	Patan Jharer Chhat															
345	Fulbari Chhat															
346	Patan Chhat															
347	Patan	a	b	a	c	a	Yes	c	Yes	b	c	a	a		Yes	Yes
348	Fulbari Pataner Chhat	a	b	a	c	a	Yes	c	Yes	b	c	a	a		Yes	Yes
349	Ruhinir Chhat	a	b	a	c	a	Yes	c	Yes	b	c	a	Yes		Yes	Yes
350	Khopalasi	Yes	b	Yes	c	a	Yes	c	Yes	b	c		Yes		Yes	Yes
351	Jhauguri	a	b	a	c	a	a	c	Yes	Yes	c				Yes	Yes
352	Jhauguri Chhat	a	a	a	c	a	Yes	c	a	c	c	a	a		Yes	a
353	Rajpairi	a	b	a	c	Yes	Yes	c	Yes	c	c				Yes	Yes
354	Chamtaguri Chhat	a	a	a	c	a	Yes	c	Yes	b	c	a	b		Yes	a
355	Chamta	b	c	a	c	a	a	c	b	Yes	c					Yes
356	Panchanai	Yes	a	Yes	c	Yes	Yes	c	Yes	a	c			Yes	Yes	Yes
357	Nunu Bairagi	a	Yes	a	c	a	a	c	Yes	b	c	a	b		Yes	Yes
358	Nunu Bairagi Chhat															
359	Mohorgon Tea Garden	a	Yes	a	c	Yes	a	c	a	a	c		c	Yes	Yes	Yes
360	Purba Karai Barir Chhat	a	b	b	c	a	a	c	a	b	c	b	a		Yes	Yes
361	Galmakhari	b	b	b	Yes	b	b	c	b	b	c	b	b	b	Yes	Yes
362	Champasari															
363	Champasari Chhat	c	c	c	c	c	b	c	c	c	c	c	c	c	c	b
364	Duramarir Chhat															
365	Purba Pasunathbarua															
366	Pachim Pasunath Barua															
367	Karairari	a	a	a	c	Yes	a	c	a	a	c	b	b	a		Yes
368	Dariagramer Chhat															
369	Sisabari	a	b	b	c	Yes	Yes	c	a	c	c	b	b	b	Yes	Yes
370	Rupan Chhat	a	Yes	a	c	a	b	c	a	c	c	b	b	a	a	Yes
371	Palash	a	a	a	c	a	a	c	Yes	b	c	b		a	a	Yes
372	Kalabari	a	a	a	c	a	Yes	c	Yes	b	c	a		a	a	Yes
373	Malahar	a	a	a	c	a	a	c	Yes	b	c	a			Yes	Yes
374	Mahishmari	a	a	a	c	a	a	c	a	c	c	b	b		Yes	Yes
375	Jadubhitar Chhat	a	a	a	c	a	Yes	c	Yes	c	c	b	b		Yes	Yes
376	Damragayer Chhat															

ys,village roads, banks & credit societies  
 :-Yes is given, If not available within the  
 code viz; a for < 5 Kms, b for 5-10 Kms  
 place where facility is available is given).

Availability of miscellaneous facilities (If amenities available code -Yes is given, If not  
 available within the village , the distance range code viz; a for < 5 Kms, b for 5-10 Kms  
 and c for 10+ kms of nearest place where facility is available is given).

73	74	75	76	77	78	79	80	81	82	83	84	85	86	87	Name of Village	Serial Number
															2	1

															Sitong Forest	336
Yes	Yes	Yes	Yes	c	c	c	c	Yes	c	c	c	Yes	Yes	Yes	Sivok Hill Forest	337
a	Yes		Yes	c	c	c	c	a	c	c	c	Yes	b	Yes	Sivoke Forest	338
Yes	Yes	c	c	a	a	c	Yes	a	c	c	c	a	a	Yes	Kamala Barir Chhat	339
Yes	Yes	c	c	a	a	c	Yes	b	c	c	a	Yes	Yes	Yes	Khok Long Chaat	340
Yes	Yes	c	c	Yes	Yes	c	Yes	a	c	c	c	Yes	Yes	Yes	Khoklong	341
Yes	Yes	c	c	a	a	c	Yes	a	c	c	c	a	a	Yes	Bara Adalpur Dwitiya Khanda	342
Yes	Yes	c	c	a	a	c	Yes	a	c	Yes	c	Yes	Yes	Yes	Khaprail	343
															Patan Jharer Chhat	344
															Fulbari Chhat	345
															Patan Chhat	346
Yes	a	c	c	a	a	c	Yes	a	c	b	c	Yes	Yes	Yes	Patan	347
Yes	Yes	c	c	a	a	c	Yes	a	c	c	c	a	a	Yes	Fulbari Pataner Chhat	348
Yes	a	c	c	a	a	c	Yes	a	c	c	c	Yes	Yes	Yes	Ruhinir Chhat	349
Yes	Yes	Yes	Yes	a	a	c	Yes	Yes	c	Yes	c	Yes	Yes	Yes	Khopalasi	350
Yes	Yes	c	c	a	a	c	Yes	Yes	c	b	Yes	Yes	Yes	Yes	Jhauguri	351
Yes	Yes	Yes	Yes	a	a	c	Yes	a	c	b	b	a	a	Yes	Jhauguri Chhat	352
a	a	c	c	b	b	c	Yes	Yes	b	a	b	Yes	Yes	Yes	Rajpairi	353
Yes	a	c	c	a	a	c	Yes	a	c	b	c	Yes	Yes	Yes	Chamtaguri Chhat	354
Yes	Yes	c	c	b	b	c	Yes	b	c	c	c	Yes	Yes	Yes	Chamta	355
Yes	Yes	Yes	Yes	Yes	Yes	c	a	Yes	c	Yes	a	Yes	Yes	Yes	Panchanai	356
a	Yes		c	a	a	c	Yes	a	c	Yes	b	Yes	a	Yes	Nunu Bairagi	357
															Nunu Bairagi Chhat	358
Yes	Yes		c	a	a	c	Yes	Yes	c	Yes	Yes	Yes	a	Yes	Mohorgon Tea Garden	359
Yes	Yes	c	Yes	b	b	c	a	a	c	a	Yes	Yes	Yes	Yes	Purba Karai Barir Chhat	360
Yes	Yes		c	b	b	b	Yes	a	c	a	b	Yes	Yes	Yes	Galmakhari	361
															Champasari	362
a	c	c	c	c	c	c	b	c	c	b	c	b	c	c	Champasari Chhat	363
															Duramarir Chhat	364
															Purba Pasunathbarua	365
															Pachim Pasunath Barua	366
Yes			b	b	b	c	Yes	a	c	c	b	Yes	Yes	Yes	Karaibari	367
															Dariagramer Chhat	368
Yes	Yes		b	b	b	c	Yes	a	c	c	b	Yes	Yes	Yes	Sisabari	369
Yes	Yes		b	a	b	c	Yes	a	c	c	a	Yes	a	Yes	Rupan Chhat	370
Yes	Yes		b	b	b	c	Yes	a	c	c	a	Yes	Yes	Yes	Palash	371
Yes	Yes	Yes	Yes			c	Yes	a	c	Yes	a	Yes	Yes	Yes	Kalabari	372
Yes	Yes	Yes	Yes	a	a	c	Yes	a	c	b	a	Yes	Yes	Yes	Malahar	373
Yes	Yes	Yes	Yes	b	b	c	Yes	a	c	a	b	Yes	Yes	Yes	Mahishmari	374
Yes	Yes	Yes	Yes	a	a	c	Yes	a	c	a	a	Yes	Yes	Yes	Jadubhitar Chhat	375
															Damragayer Chhat	376

Availability of miscellaneous facilities (If amenities available code -Yes is given, If not available within the village , the distance range code viz; a for < 5 Kms, b for 5-10 Kms and c for 10+ kms of nearest place where facility is available is given).												Availability of electricity (Yes/No)			
Serial Number	Name of Village	ASHA (Accredited Social Health Activist)	Community centre with/without TV	Sports Field,	Sports Club / Recreation Centre	Cinema / Video Hall	Public Library	Public Reading Room	Newspaper Supply	Assembly Polling station	Birth & Death Registration Office	Power Supply for Domestic Use (ED)	Power Supply for Agricultural Use (EAG)	Power Supply for Commercial Use (EC)	Power Supply for All Uses (EA)
1	2	88	89	90	91	92	93	94	95	96	97	98	99	100	101

336	Sitong Forest														
337	Sivok Hill Forest	c	c	c	c	c	c	c	Yes	Yes	Yes	Yes	No	No	No
338	Sivoke Forest	a	c	c	c	c	c	c	a	Yes	c	Yes	No	No	No
339	Kamala Barir Chhat	Yes	a	a	c	c	b	b	a	c	b	Yes	Yes	Yes	Yes
340	Khok Long Chaat	Yes	Yes	Yes	a	b	b	b	a	c	b	Yes	Yes	Yes	Yes
341	Khoklong	Yes	a	a	a	b	b	b	a	c	b	Yes	Yes	Yes	Yes
342	Bara Adalpur Dwitiya Khanda	Yes	a	a	a	b	b	b	b	c	b	Yes	Yes	Yes	Yes
343	Khaprail	Yes	a	Yes	Yes	b	a	Yes	Yes	c	a	Yes	Yes	Yes	Yes
344	Patan Jharer Chhat														
345	Fulbari Chhat														
346	Patan Chhat														
347	Patan	Yes	a	a	b	b	b	b	a	a	b	Yes	Yes	Yes	Yes
348	Fulbari Pataner Chhat	Yes	a	Yes	b	b	b	b	a	a	b	Yes	Yes	Yes	Yes
349	Ruhinir Chhat	Yes	a	a	b	b	b	b	a	b	b	Yes	Yes	Yes	Yes
350	Khopalasi	Yes	c	a	b	Yes	a	a	Yes	c	a	Yes	Yes	Yes	Yes
351	Jhauguri	Yes	b	Yes	a	b	b	b	b	c	b	Yes	Yes	Yes	Yes
352	Jhauguri Chhat	a	b	a	b	a	a	a	a	c	a	Yes	Yes	Yes	Yes
353	Rajpauri	Yes	b	a	Yes	a	a	a	a	Yes	a	Yes	Yes	Yes	Yes
354	Chamtaguri Chhat	Yes	a	Yes	a	b	a	a	a	c	a	Yes	Yes	Yes	Yes
355	Chamta	Yes	b	Yes	b	Yes	Yes	Yes	Yes	c	Yes	Yes	No	Yes	No
356	Panchanai	a	b	a	a	a	a	a	Yes	a	a	Yes	Yes	Yes	Yes
357	Nunu Bairagi	a	a	a	a	a	b	b	Yes	a	b	Yes	Yes	Yes	Yes
358	Nunu Bairagi Chhat														
359	Mohorgon Tea Garden	Yes	Yes	Yes	b	c	Yes	Yes	Yes	Yes	Yes	Yes	Yes	Yes	Yes
360	Purba Karai Barir Chhat	a	Yes	Yes	Yes	b	b	b	Yes	a	a	Yes	No	No	No
361	Galmakhari	a	Yes	a	b	b	b	b	Yes	a	a	Yes	No	No	No
362	Champasari														
363	Champasari Chhat	c	c	c	c	c	c	c	c	b	c	Yes	No	No	No
364	Duramarir Chhat														
365	Purba Pasunathbarua														
366	Pachim Pasunath Barua														
367	Karairari	Yes	a	a	c	a	a	a	Yes	Yes	a	Yes	Yes	Yes	Yes
368	Dariagramer Chhat														
369	Sisabari	a	a	a	a	a	a	a	Yes	a	a	Yes	No	Yes	No
370	Rupan Chhat	a	b	a	b	a	b	b	Yes	a	a	Yes	Yes	Yes	Yes
371	Palash	Yes	b	a	a	b	b	b	Yes	Yes	a	Yes	No	Yes	No
372	Kalabari	Yes	a	Yes	a	a	a	a	Yes	a	a	Yes	No	Yes	No
373	Malahar	a	a	b	b	a	a	a	Yes	a	a	Yes	No	Yes	No
374	Mahishmari	a	a	a	a	a	a	a	Yes	a	a	Yes	No	Yes	No
375	Jadubhitari Chhat	a	a	a	a	a	a	a	Yes	a	a	Yes	No	Yes	No
376	Damragayer Chhat														



Nearest Town		Land Use							
		Area under different types of land use (in hectares rounded up to one decimal place)							
Name	Distance range code i.e. a for < 5 Kms, b for 5-10 Kms and c for 10+ kms .	Forests	Area under Non-agricultural Uses	Barren and Un-cultivable land	Permanent Pastures and Other Grazing Lands	Land Under Miscellaneous Tree Crops etc.	Culturable Waste Land	Name of Village	Serial Number
102	103	104	105	106	107	108	109	2	1

		113.7	76.5	0	0	0	0	Sitong Forest	336
SILIGURI	b	872.9	215.2	0	0	0	0	Sivok Hill Forest	337
SILIGURI	b	380.9	295.9	0	0	0	290.8	Sivoke Forest	338
SILIGURI	b	0	8.3	0	0	0	0	Kamala Barir Chhat	339
SILIGURI	b	0	23	0	0	0	0	Khok Long Chaat	340
SILIGURI	b	0	78.9	0	0	0	0	Khoklong	341
SILIGURI	b	0	28.3	0	0	0	0	Bara Adalpur Dwitiya Khanda	342
SILIGURI	b	0	138.4	0	0	0	102	Khaprail	343
SILIGURI	b	0	11.7	0	0	0	0	Patan Jharer Chhat	344
		0	14.1	0	0	0	0	Fulbari Chhat	345
		0	27.5	0	0	0	0	Patan Chhat	346
SILIGURI	b	0	17	0	0	0	0	Patan	347
SILIGURI	b	0	27.5	0	0	0	0	Fulbari Pataner Chhat	348
SILIGURI	b	0	16.2	0	0	0	0	Ruhinir Chhat	349
SILIGURI	b	0	42.1	0	0	0	0	Khopalasi	350
SILIGURI	b	0	18.6	0	0	0	0	Jhauguri	351
SILIGURI	b	0	18.6	0	0	0	0	Jhauguri Chhat	352
SILIGURI	b	0	48.6	0	0	0	0	Rajpairi	353
SILIGURI	b	0	3.2	0	0	0	0	Chamtaguri Chhat	354
SILIGURI	b	0	13	0	0	0	14.2	Chamta	355
SILIGURI	b	0	8.5	0	0	0	2	Panchanai	356
SILIGURI	b	0	56.7	0	0	0	0	Nunu Bairagi	357
		0	26.3	0	0	0	0	Nunu Bairagi Chhat	358
SILIGURI	b	0	0	0	0	0	0	Mohorgon Tea Garden	359
SILIGURI	b	0	20.2	0	0	0	8.9	Purba Karai Barir Chhat	360
SILIGURI	b	0	40.5	0	0	0	0	Galmakhari	361
		0	10.1	0	0	0	8.1	Champasari	362
		0	3.2	0	0	0	0	Champasari Chhat	363
SILIGURI	b	0	4.4	0	0	0	0	Duramarir Chhat	364
		0	0.8	0	0	0	0	Purba Pasunathbarua	365
		0	0.4	0	0	0	0	Pachim Pasunath Barua	366
SILIGURI	b	0	5	0	0	0	0	Karaibari	367
		0	3.6	0	0	0	0	Dariagramer Chhat	368
SILIGURI	b	0	16.1	0	0	0	0	Sisabari	369
SILIGURI	b	0	0	0	0	0	0.8	Rupan Chhat	370
SILIGURI	b	0	7.3	0	0	0	0	Palash	371
SILIGURI	b	0	6.9	0	0	0	0	Kalabari	372
SILIGURI	b	0	6.9	0	0	0	0	Malahar	373
SILIGURI	b	0	24.7	0	0	0	0	Mahishmari	374
SILIGURI	b	0	20.2	0	0	0	8.1	Jadubhitar Chhat	375
SILIGURI	b	0	8.5	0	0	0	4	Damragayer Chhat	376

Land Use											
Area under different types of land use (in hectares rounded up to one decimal place)							Area irrigated by source (in hectare).				
Serial Number	Name of Village	Fallow lands other than current fallows	Current Fallows	Net Area Sown	Total Irrigated Land Area	Total Un-irrigated Land Area	Canals ( C )	Wells/Tube-wells(W/TW)	Tanks/Lakes(T/L)	Water Falls(WF)	Others(O)
1	2	110	111	112	113	114	115	116	117	118	119

336	Sitong Forest	0	0	198.3	0	198.3	0	0	0	0	0
337	Sivok Hill Forest	0	0	391.8	0	391.8	0	0	0	0	0
338	Sivoke Forest	0	0	427.8	0	427.8	0	0	0	0	0
339	Kamala Barir Chhat	0	0	17.2	8.9	8.3	7.5	1.4	0	0	0
340	Khok Long Chaat	0	0	13.8	0	13.8	0	0	0	0	0
341	Khoklong	0	0	40.5	0	40.5	0	0	0	0	0
342	Bara Adalpur Dwitiya Khanda	0	0	155	80.9	74.1	20	15	0	0	45.9
343	Khaprail	0	0	211.2	60.5	150.8	0	0	0	0	60.5
344	Patan Jharer Chhat	0	0	2.4	0	2.4	0	0	0	0	0
345	Fulbari Chhat	0	0	15.4	0	15.4	0	0	0	0	0
346	Patan Chhat	0	0	43.7	0	43.7	0	0	0	0	0
347	Patan	0	0	33.1	20	13.1	0	20	0	0	0
348	Fulbari Pataner Chhat	0	0	38.4	0	38.4	0	0	0	0	0
349	Ruhinir Chhat	0	0	2	0	2	0	0	0	0	0
350	Khopalasi	0	0	128.3	40.5	87.8	0	0	0	0	40.5
351	Jhauguri	0	0	69.6	0	69.6	0	0	0	0	0
352	Jhauguri Chhat	0	0	58.7	0	58.7	0	0	0	0	0
353	Rajpairi	0	0	161.9	101	60.9	20	75.9	5.1	0	0
354	Chamtaguri Chhat	0	0	15.8	5.8	10	3	0	0	0	2.8
355	Chamta	0	0	166.3	80.9	85.4	40	0	0	0	40.9
356	Panchanai	0	0	125.4	60.7	64.8	0	0	0	0	60.7
357	Nunu Bairagi	0	0	63.9	0	63.9	0	0	0	0	0
358	Nunu Bairagi Chhat	0	0	48.2	20.1	28.1	20.1	0	0	0	0
359	Mohorgon Tea Garden	0	0	854.3	630.5	223.8	0	0	0	0	630.5
360	Purba Karai Barir Chhat	0	0	20.6	0	20.6	0	0	0	0	0
361	Galmakhari	0	0	22.7	0	22.7	0	0	0	0	0
362	Champasari	0	0	80.9	0	80.9	0	0	0	0	0
363	Champasari Chhat	0	0	4	0	4	0	0	0	0	0
364	Duramarir Chhat	0	0	12.6	0	12.6	0	0	0	0	0
365	Purba Pasunathbarua	0	0	2.4	0	2.4	0	0	0	0	0
366	Pachim Pasunath Barua	0	0	0.8	0	0.8	0	0	0	0	0
367	Karairari	0	0	153.6	26.6	127	0	0	0	0	26.6
368	Dariagramer Chhat	0	0	4.1	0	4.1	0	0	0	0	0
369	Sisabari	0	0	110.9	60.5	50.5	0	0	20	0	40.5
370	Rupan Chhat	0	0	1.6	0	1.6	0	0	0	0	0
371	Palash	0	0	214.5	0	214.5	0	0	0	0	0
372	Kalabari	0	0	70.8	12.1	58.7	12.1	0	0	0	0
373	Malahar	0	0	28.3	0	28.3	0	0	0	0	0
374	Mahishmari	0	0	194.2	0	194.2	0	0	0	0	0
375	Jadubhitar Chhat	0	0	36.4	0	36.4	0	0	0	0	0
376	Damragayer Chhat	0	0	12.6	0	12.6	0	0	0	0	0

Name of three most important commodities manufactured			Name of Village	Serial Number
First	Second	Third		
120	121	122	2	1

Tea Processing

Sitong Forest	336
Sivok Hill Forest	337
Sivoke Forest	338
Kamala Barir Chhat	339
Khok Long Chaat	340
Khoklong	341
Bara Adalpur Dwitiya Khanda	342
Khaprail	343
Patan Jharer Chhat	344
Fulbari Chhat	345
Patan Chhat	346
Patan	347
Fulbari Pataner Chhat	348
Ruhinir Chhat	349
Khopalasi	350
Jhauguri	351
Jhauguri Chhat	352
Rajpauri	353
Chamtaguri Chhat	354
Chamta	355
Panchanai	356
Nunu Bairagi	357
Nunu Bairagi Chhat	358
Mohorgon Tea Garden	359
Purba Karai Barir Chhat	360
Galmakhari	361
Champasari	362
Champasari Chhat	363
Duramarir Chhat	364
Purba Pasunathbarua	365
Pachim Pasunath Barua	366
Karairari	367
Dariagramer Chhat	368
Sisabari	369
Rupan Chhat	370
Palash	371
Kalabari	372
Malahar	373
Mahishmari	374
Jadubhitar Chhat	375
Damragayer Chhat	376

Census of India 2011  
Amenities and Land use

Serial Number	Name of Village	Location code no.	Total area of the village ( in hectares rounded up to one decimal place)	Total population ( 2011 census )	Number of households (2011 census)	Number of educational amenities available in village, the distance range code viz; a for 0-5 kms, b for 5-10 kms, c for 10+ kms of nearest place where facility is available							
						Pre-Primary school (PP)	Primary school (P)	Middle school (M)	Secondary School (S)	Senior Secondary school (SS)	Degree college of arts science & commerce (ASC)	Engineering college(EC)	Medical college (MC)
12	2	3	4	5	6	7	8	9	10	11	12	13	14
377	Mahatram	306531	139.6	1299	274	a	a	a	a	a	b	b	b
378	Udaysing	306532	257	2092	423	1	1	1	1	1	b	a	b
379	Salbari Chhat Pratham Khanda	306533	6.9	107	21	1	1	a	a	a	c	a	c
380	Dhukuria	306534	242	1783	369	3	3	1	1	a	b	1	c
381	Nichitpur	306535	168	990	192	2	2	b	b	b	b	b	c
382	Baniakhari	306536	172	5088	1066	3	3	a	a	a	a	a	b
383	Guria	306537	155	2913	617	1	1	b	b	b	c	b	c
384	Nimai	306538	198.7	3816	832	2	1	a	a	a	b	b	c
385	Jugibhita	306539	208.4	1528	321	3	2	1	1	b	b	b	c
386	Panchakulguri	306540	181.7	2485	503	1	1	a	a	a	b	b	c
387	Gouri	306541	107.6	428	98	1	1	a	a	a	b	b	c
388	Pataner Chhat	306542	46.1	0	0								
389	Lalsara Chhat	306543	30.8	551	108	1	1	b	b	b	b	c	c
390	Dumriguri Chhat	306544	59.9	950	207	1	1	1	b	b	b	c	b
391	Bataliguri	306545	87.8	362	72	1	1	b	b	b	a	c	b
392	Lachka	306546	75.3	1126	225	1	1	a	a	a	a	c	b
393	Rangia	306547	300.3	3682	823	2	2	a	a	a	a	c	b
394	Nengtichhara	306548	86.2	3182	702	2	1	1	a	a	a	c	b
395	Kawakhari	306549	79.3	3676	825	2	1	1	a	a	b	b	a
396	Pelku	306550	121	3112	623	2	1	a	a	a	b	b	a
397	Thiknikata	306551	124.2	3294	751	2	1	a	a	a	b	b	a
398	Kauakhali	306552	182.1	6615	1526	2	1	2	b	b	b	b	1
399	Kalam	306553	195.1	5664	1237	2	2	1	1	a	b	b	a
400	Patiram	306554	180.9	8315	1762	1	1	a	a	a	c	c	b
401	Tomba	306555	146.5	9632	1935	5	5	1	1	a	b	b	c
402	Matigarahat	306556	28.7	4710	894	1	1	a	a	a	b	b	c
403	Gaurcharan	306557	234.3	4124	936	3	3	2	2	2	a	1	b
404	Bara Gharia	306558	289.8	3744	811	2	2	b	b	b	1	b	c
405	Daknikata (P)	306559	269.5	4497	994	1	1	a	a	a	b	a	c
406	Foutsingher Chhat	306560	23.5	0	0								
407	Ujanu (P)	306561	224.2	660	164	1	1	1	1	b	b	a	b
<b>Block T O T A L :</b>			<b>12076.4</b>	<b>135583</b>	<b>28571</b>	<b>103</b>	<b>95</b>	<b>32</b>	<b>24</b>	<b>14</b>	<b>2</b>	<b>3</b>	<b>1</b>

- Village Directory

(As in 2009 )

le. (If not available within the < 5 Kms, b for 5-10 Kms and c cility is available is given).						Number of Medical Amenities available. (If not available within the village , the distance range code viz; a for < 5 Kms, b for 5-10 Kms and c for 10+ kms of nearest place where facility is available is given).						Name of Village	Serial Number					
Management institute (MI)	Polytechnic (Pt)	Vocational training school /ITI	Non-formal training centre (NFTC)	Special school for disabled (SSD)	Others (specify)	Community health centre (CHC)	Primary health centre (PHC)	Primary health sub centre (PHS)	Maternity and child welfare centre (MCW)	T.B. clinic (TBC)	Hospital-allopathic (HA)			Hospital-alternative medicine (HO)	Dispensary (D)	Veterinary hospital (VH)	Mobile health clinic (MHC)	Family welfare centre (FWC)
15	16	17	18	19	20	21	22	23	24	25	26	27	28	29	30	31	2	1
b	a	b	b	b		b	b	l	b	c							Mahatram	377
b	b	b	b	c		b	b	b	b	c	b						Udaysing	378
a	c	c	c	c		a	a	a	c	c	c	c	c	b	c	c	Salbari Chhat Pratham Khanda	379
a	c	b	c	c		b	b	a	c	b	b	b	b	l	c	c	Dhukuria	380
b	c	b	c	c		c	b	a	c	b	c	c	b	b	c	c	Nichitpur	381
a	c	a	a	c		b	a	a	a	a	a	b	a	a	b	a	Baniakhari	382
c	c	c	b	c		c	b	a	c	b	b	b	b	b	c	c	Guria	383
a	c	b	l	c		c	b	l	l	b	c	c	2	a	c		Nimai	384
b	c	b	c	c		c	b	b	b	b	b	a	a	c	c	b	Jugibhita	385
b	c	c	c	c		c	b	b	c	b	b	b	b	a	c	c	Panchakulguri	386
b	c	b	a	c		c	b	a	l	b	c	c	a	b	c		Gouri	387
																	Pataner Chhat	388
c	c	c	c	c		c	b	a	a	c	c	c	c	b	c	a	Lalsara Chhat	389
c	c	c	c	c		b	b	a	a	b	b	b	b	b	c	a	Dumriguri Chhat	390
c	c	c	c	c		c	a	a	a	a	b	b	b	b	c	a	Bataliguri	391
c	c	b	b	c		b	b	a	a	b	b	b	b	b	b	a	Lachka	392
c	c	c	c	c		c	b	l	l	l	b	b	b	b	c	l	Rangia	393
c	c	c	c	c		c	a	a	a	a	b	b	b	a	c	a	Nengtichhara	394
a	b	b	b	c		a	a	a	a	a	a			l			Kawakhari	395
a	b	b	b	b		a	l	a	a	a	a	a	a	a		a	Pelku	396
a	b	b	b	b		a	a	a	a	a	a		a	a		a	Thiknikata	397
a	b	b	b	b		a	l	l	l	a	l						Kauakhali	398
l	b	b	b	b		a	a	a	a	a	a	a	a	a	a	a	Kalam	399
c	b	c	c	c		a	a	b	a	c	a	c	a	b		a	Patiram	400
b	c	c	b	c		a	a	a	a	c	a	c	a	b		a	Tomba	401
b	c	c	b	b		a	a	a	a	b	a	c	4	b	b	a	Matigarahat	402
a	c	l	c	c		b	a	a	a	a	a	a	a	a	c	a	Gaurcharan	403
l	b	a	b	b		b	b	b	b	b	b	b	b	b	b	b	Bara Gharia	404
a	b	b	b	b		b	l	a	l	l	b	b	b	a	b	b	Daknikata (P)	405
																	Foutsingher Chhat	406
a	b	a	c	c		b	a	a	a	b	b	b	a	b	b		Ujanu (P)	407
<b>5</b>	<b>1</b>	<b>2</b>	<b>3</b>	<b>0</b>	<b>0</b>	<b>0</b>	<b>5</b>	<b>9</b>	<b>7</b>	<b>2</b>	<b>1</b>	<b>0</b>	<b>10</b>	<b>2</b>	<b>0</b>	<b>1</b>	<b>: Block TOTAL</b>	

Serial Number	Name of Village	Number of Non-Government Medical Amenities available.							Availability of drinking water - Yes / No							
		Charitable non Govt. hospital/Nursing home.	Medical practitioner with MBBS Degree	Medical practitioner with other degree	Medical practitioner with no degree	Traditional practitioner and faith healer	Medicine Shop	Others	Tap water (Treated/Untreated)	Well water (Covered / Uncovered well)	Hand Pump	Tube wells / Bore well	Spring	River / Canal	Tank / Pond / Lake	Others
1	2	32	33	34	35	36	37	38	39	40	41	42	43	44	45	46
377	Mahatram	0	0	0	0	0	0	0	No	Yes	Yes	Yes	No	No	No	No
378	Udaysing	0	0	0	0	0	1	0	Yes	Yes	Yes	No	No	No	No	No
379	Salbari Chhat Pratham Khanda	0	1	2	2	0	4	0	Yes	Yes	Yes	No	No	No	No	No
380	Dhukuria	0	0	0	0	0	0	0	No	Yes	Yes	No	No	No	Yes	No
381	Nichitpur	0	0	0	0	0	0	0	No	Yes	Yes	No	No	Yes	No	No
382	Baniakhari	0	1	0	0	0	4	0	No	Yes	Yes	Yes	No	Yes	No	No
383	Guria	0	0	0	0	0	0	0	No	Yes	Yes	No	No	No	No	No
384	Nimai	0	1	0	0	0	2	0	Yes	Yes	Yes	No	No	Yes	No	No
385	Jugibhita	0	0	0	0	0	2	0	Yes	Yes	Yes	Yes	No	No	Yes	No
386	Panchakulguri	0	0	0	0	0	2	0	No	Yes	Yes	No	No	Yes	No	No
387	Gouri	0	0	0	0	0	0	0	No	Yes	Yes	No	No	Yes	No	No
388	Pataner Chhat															
389	Lalsara Chhat	0	0	0	0	0	0	0	No	Yes	No	Yes	No	Yes	No	No
390	Dumriguri Chhat	0	0	0	0	0	0	0	No	Yes	Yes	Yes	No	Yes	No	No
391	Bataliguri	0	0	0	0	0	1	0	No	Yes	Yes	Yes	No	Yes	No	No
392	Lachka	0	0	0	0	0	1	0	No	Yes	Yes	Yes	No	Yes	No	No
393	Rangia	0	0	0	0	0	0	0	Yes	Yes	Yes	Yes	No	Yes	No	No
394	Nengtichhara	0	0	0	0	0	2	0	Yes	Yes	Yes	Yes	No	No	No	No
395	Kawakhari	0	2	1	0	0	5	0	No	Yes	Yes	Yes	No	No	No	No
396	Pelku	0	0	0	0	0	0	0	No	Yes	Yes	Yes	No	Yes	No	No
397	Thiknikata	0	5	0	0	0	7	0	No	Yes	Yes	Yes	No	No	Yes	No
398	Kauakhali	0	0	0	0	4	2	0	No	Yes	Yes	Yes	No	Yes	No	No
399	Kalam	0	0	0	0	0	0	0	No	Yes	Yes	No	No	Yes	Yes	No
400	Patiram	0	0	0	2	0	1	0	Yes	Yes	Yes	Yes	No	Yes	No	No
401	Tomba	0	2	0	4	0	3	0	Yes	Yes	Yes	Yes	No	Yes	No	No
402	Matigarahat	0	4	2	0	0	4	0	Yes	Yes	Yes	Yes	No	No	No	No
403	Gaurcharan	0	1	0	0	0	2	0	No	Yes	Yes	No	No	No	No	No
404	Bara Gharia	0	0	0	0	0	0	0	No	Yes	Yes	No	No	Yes	No	No
405	Daknikata (P)	0	0	1	0	0	0	0	No	Yes	Yes	No	No	No	No	No
406	Foutsingher Chhat															
407	Ujanu (P)	0	1	0	0	0	1	0	No	Yes	Yes	Yes	No	Yes	No	No
<b>Block T O T A L :</b>		<b>0</b>	<b>23</b>	<b>6</b>	<b>19</b>	<b>5</b>	<b>57</b>	<b>0</b>	<b>17</b>	<b>58</b>	<b>56</b>	<b>35</b>	<b>6</b>	<b>29</b>	<b>8</b>	<b>0</b>

Availability of toilet & others Yes / No				Communication and transport facilities (If amenities available code -Yes is given except for Village Pin Code ,If not available within the village , the distance range code viz; a for < 5 Kms, b for 5-10 Kms and c for 10+ kms of nearest place where facility is available is given).								
Community toilet including bath.	Community toilet excluding bath.	Rural sanitary mart or sanitary hardware outlet available near the village.	Community bio- gas or recycle of waste for productive use.	Post office(PO)	Sub post office (SPO)	Post & Telegraph office (P&TO)	Village Pin Code	Telephones (Land lines)	Public call office (PCO)	Mobile phone coverage	Name of Village	Serial Number
47	48	49	50	51	52	53	54	55	56	57	2	1
No	No	No	No	b	a	b	734010	Yes	a	Yes	Mahatram	377
No	No	No	No	a	a	b	734010	a	a	Yes	Udaysing	378
No	No	No	No	b	a	b	734010	Yes	Yes	Yes	Salbari Chhat Pratham Khanda	379
No	No	No	No	b	b	b	734010	b	b	c	Dhukuria	380
No	No	No	No	c	b	b	734010	b	b	Yes	Nichitpur	381
No	No	No	No	a	a	a	734010	Yes	Yes	a	Baniakhari	382
No	No	No	No	c	b	b	734010	Yes	Yes	Yes	Guria	383
No	No	No	No	a	Yes	a	734010	Yes	Yes	Yes	Nimai	384
No	No	No	No	a	a	a	734010	Yes	Yes	Yes	Jugibhita	385
No	No	No	No	b	a	c	734010	Yes	Yes	Yes	Panchakulguri	386
No	No	No	No	b	a	c	734010	a	Yes	Yes	Gouri	387
											Pataner Chhat	388
No	No	No	No	b	b	c	734010	b	b	Yes	Lalsara Chhat	389
No	No	No	No	b	b	c	734010	b	b	Yes	Dumriguri Chhat	390
No	No	No	No	Yes	a	c	734010	b	b	Yes	Bataliguri	391
No	No	No	No	a	a	b	734010	a	a	Yes	Lachka	392
No	No	No	No	Yes	a	b	734013	a	a	Yes	Rangia	393
No	No	No	No	a	a	c	734010	Yes	Yes	Yes	Nengtichhara	394
Yes	Yes	Yes	No	a	a	a	734012	Yes	Yes	Yes	Kawakhari	395
No	No	No	No	a	a	a	734012	Yes	Yes	Yes	Pelku	396
No	No	Yes	No	a	a	b	734012	Yes	Yes	Yes	Thiknikata	397
No	No	Yes	No	a	a	a	734012	Yes	Yes	Yes	Kauakhali	398
No	No	Yes	No	Yes	a	Yes	734012	Yes	Yes	Yes	Kalam	399
No	No	Yes	No	a	a	c	734010	Yes	Yes	Yes	Patiram	400
No	No	Yes	No	a	a	b	734010	Yes	Yes	Yes	Tomba	401
No	No	Yes	No	Yes		b	734014	Yes	Yes	Yes	Matigarahat	402
No	No	No	No	a	a	b	734012	Yes	Yes	Yes	Gaurcharan	403
No	No	No	No	b	a	a	734010	Yes	Yes	Yes	Bara Gharia	404
No	No	No	No	a	a	a	734010	Yes	a	Yes	Daknikata (P)	405
											Foutsingher Chhat	406
No	No	No	No	a	a	b	734010	Yes	Yes	Yes	Ujanu (P)	407
<b>1</b>	<b>2</b>	<b>7</b>	<b>0</b>	<b>4</b>	<b>2</b>	<b>1</b>	<b>59</b>	<b>36</b>	<b>34</b>	<b>56</b>	<b>: Block TOTAL</b>	

Communication and transport facilities (If amenities available code -Yes is given except for Village Pin Code ,If not available within the village , the distance range code viz; a for < 5 Kms, b for 5-10 Kms and c for 10+ kms of nearest place where facility is available is given).													Village connected to highway (If amenities available code viz; a for < 5 Kms, b for 5-10 Kms and c for 10+ kms of nearest place where facility is available is given).			
Serial Number	Name of Village	Internet cafes/ Common service centre (CSC)	Private courier facility	Bus service (Public & Private)	Railway stations	Auto/Modified Autos	Taxis and Vans	Tractors	Cycle-pulled rickshaws(Manual & Machine driven)	Carts driven by animals	Sea /River ferry service	Connected to national highway(NH)	Connected to state highway(SH)	Connected to major district road (MDR)	Connected to others district road	Pucca roads
1	2	58	59	60	61	62	63	64	65	66	67	68	69	70	71	72
377	Mahatram	a	a	a	c	a	a	c	a	b	c	a	a		Yes	Yes
378	Udaysing	a	b	b	c	a	a	c	Yes	b	c		a		a	Yes
379	Salbari Chhat Pratham Khanda	Yes	Yes	Yes	c	Yes	Yes	c	Yes	b	c		b	Yes	Yes	Yes
380	Dhukuria	b	c	b	c	b	b	c	Yes	Yes	c				Yes	Yes
381	Nichitpur	b	c	b	c	b	b	Yes	Yes	Yes	c				Yes	Yes
382	Baniakhari	a	a	a	c	a	a	c	Yes	a	c	a	Yes		a	Yes
383	Guria	a	a	a	c	a	a	c	Yes	Yes	c		Yes		Yes	Yes
384	Nimai	a	a	a	c	b	a	c	Yes	a	c	a	Yes		a	Yes
385	Jugibhita	a	a	a	c	a	a	c	Yes	b	c	b	a	a	a	Yes
386	Panchakulguri	a	b	Yes	c	Yes	Yes	c	Yes	b	c		Yes		Yes	Yes
387	Gouri	a	b	a	c	a	a	c	a	b	c	a	a	a	Yes	a
388	Pataner Chhat															
389	Lalsara Chhat	b	b	b	c	b	b	c	b	c	c	b	b	a	Yes	Yes
390	Dumriguri Chhat	b	b	b	c	b	b	c	Yes	c	c	b	b	a	a	Yes
391	Bataliguri	b	b	b	c	b	b	c	b	c	c	b	b		Yes	Yes
392	Lachka	a	a	a	b	a	a	c	Yes	c	c	a	b		Yes	Yes
393	Rangia	a	a	a	b	a	a	c	Yes	c	c	a	b		Yes	Yes
394	Nengtichhara	a	a	a	b	a	a	c	Yes	c	c	a	a	a	Yes	Yes
395	Kawakhari	Yes	Yes	a	c	Yes	Yes	c	Yes	c	c	a			Yes	Yes
396	Pelku	a	a	a	c	a	Yes	c	Yes	c	c	b	a		Yes	Yes
397	Thiknikata	Yes	Yes	a	c	a	Yes	Yes	Yes	a	c	b	a		Yes	Yes
398	Kauakhali	a	a	a	c	a	Yes	c	Yes	a	c	b	a		a	Yes
399	Kalam	Yes	a	Yes	c	Yes	Yes	c	Yes	b	c	a	a		Yes	Yes
400	Patiram	b	a	a	c	a	Yes	c	Yes	c	c	b	b	b	b	Yes
401	Tomba	a	a	a	c	a	Yes	c	Yes	c	c	a	b	b	a	Yes
402	Matigarahat	b	Yes	Yes	Yes	Yes	Yes	c	Yes	b	c	Yes	Yes		Yes	Yes
403	Gaurcharan	a	Yes	Yes	b	Yes	Yes	c	Yes	a	c		Yes		Yes	Yes
404	Bara Gharia	a	a	a	c	a	a	c	Yes	a	c			Yes		Yes
405	Daknikata (P)	a	Yes	Yes	c	Yes	Yes	Yes	Yes	a	c		a	a	Yes	Yes
406	Foutsingher Chhat															
407	Ujanu (P)	a	a	a	c	a	a	c	Yes	b	c	Yes			Yes	Yes
<b>Block T O T A L :</b>		<b>8</b>	<b>11</b>	<b>11</b>	<b>4</b>	<b>16</b>	<b>28</b>	<b>3</b>	<b>42</b>	<b>6</b>	<b>0</b>	<b>4</b>	<b>9</b>	<b>4</b>	<b>40</b>	<b>52</b>



Availability of miscellaneous facilities (If amenities available code -Yes is given, If not available within the village, the distance range code viz; a for < 5 Kms, b for 5-10 Kms and c for 10+ kms of nearest place where facility is available is given).													Availability of miscellaneous facilities (If amenities available code -Yes is given, If not available within the village, the distance range code viz; a for < 5 Kms, b for 5-10 Kms and c for 10+ kms of nearest place where facility is available is given).			
73	74	75	76	77	78	79	80	81	82	83	84	85	86	87	Name of Village	Serial Number
Yes	Yes	Yes	a	a	c	Yes	Yes	c	b	Yes	Yes	a	Yes		Mahatram	377
Yes	a	b	a	a	c	Yes	a	c	b	b	Yes	Yes	Yes		Udaysing	378
Yes	Yes	c	Yes	a	c	a	Yes	Yes	Yes	a	Yes	a	Yes		Salbari Chhat Pratham Khanda	379
Yes	Yes	Yes	c	b	b	c	Yes	b	c	b	c	Yes	Yes	Yes	Dhukuria	380
Yes	a	c	c	b	b	c	Yes	Yes	c	b	c	Yes	Yes	Yes	Nichitpur	381
Yes	Yes	c	c	a	a	b	Yes	Yes	c	a	c	Yes	Yes	Yes	Baniakhari	382
Yes	Yes	c	c	b	b	c	Yes	Yes	c	b	c	Yes	Yes	Yes	Guria	383
Yes	Yes	c	c	a		c	Yes	Yes	c	a	Yes	Yes	Yes	Yes	Nimai	384
Yes	Yes	c	c	b	b	c	Yes	Yes	c	a	c	Yes	Yes	Yes	Jugibhita	385
a	Yes	c	c	a	b	c	Yes	Yes	b	b	b	Yes	Yes	Yes	Panchakulguri	386
Yes	Yes	c	c	a	a	c	Yes	a	c	b	c	Yes	Yes	Yes	Gouri	387
															Pataner Chhat	388
Yes	Yes	Yes	b	b	c	Yes	a	c	b	b	Yes	Yes	Yes		Lalsara Chhat	389
Yes	Yes	Yes	b	b	c	Yes	a	c	b	b	Yes	Yes	Yes		Dumriguri Chhat	390
Yes	Yes	Yes	b	b	c	Yes	a	c	b	b	Yes	Yes	Yes		Bataliguri	391
Yes	Yes	Yes	a	a	b	Yes	Yes	c	b	a	Yes	Yes	Yes		Lachka	392
Yes	Yes	Yes	a	a	c	Yes	a	c	a	b	Yes	Yes	Yes		Rangia	393
Yes	Yes	Yes	a	a	c	Yes	a	c	b	a	Yes	Yes	Yes		Nengtichhara	394
Yes	a	a	Yes	a	b	Yes	Yes	Yes	b	Yes	Yes	Yes	Yes		Kawakhari	395
Yes	a	Yes	a	a	b	Yes	a	c	a	a	Yes	Yes	Yes		Pelku	396
Yes	a	a	Yes	a	Yes	b	Yes	Yes	Yes	Yes	a	a	Yes	Yes	Thiknikata	397
Yes	Yes	a	Yes	a	b	Yes	Yes	Yes	Yes	a	a	Yes	Yes		Kauakhali	398
Yes	b	Yes	a	a	c	Yes	a	c	a	a	a	Yes	Yes		Kalam	399
Yes	Yes	b	b	b	c	Yes	Yes	c	b	c	Yes	Yes	Yes		Patiram	400
Yes	Yes	c	a	a	c	Yes	a	c	a	b	Yes	Yes	Yes		Tomba	401
Yes	Yes	b	a	b	b	Yes	Yes	Yes	Yes	Yes	Yes	a	Yes		Matigarahat	402
Yes	Yes	c			c	Yes	Yes	c	b	Yes	Yes	Yes	Yes		Gaurcharan	403
Yes	Yes	c	c	b	b	c	Yes	a	c	b	b	Yes	Yes	Yes	Bara Gharia	404
Yes	Yes	c	a	a	c	Yes	Yes	c	Yes	a	Yes	a	Yes		Daknikata (P)	405
															Foutsingher Chhat	406
Yes	Yes	c	c	a	a	c	Yes	a	c	a	b	Yes	Yes	Yes	Ujanu (P)	407
<b>54</b>	<b>47</b>	<b>9</b>	<b>21</b>	<b>3</b>	<b>3</b>	<b>0</b>	<b>53</b>	<b>22</b>	<b>5</b>	<b>11</b>	<b>8</b>	<b>50</b>	<b>46</b>	<b>58</b>	<b>: Block T O T A L</b>	

Availability of miscellaneous facilities (If amenities available code -Yes is given, If not available within the village , the distance range code viz; a for < 5 Kms, b for 5-10 Kms and c for 10+ kms of nearest place where facility is available is given).													Availability of electricity (Yes/No)			
Serial Number	Name of Village	ASHA (Accredited Social Health Activist)	Community centre with/without TV	Sports Field,	Sports Club / Recreation Centre	Cinema / Video Hall	Public Library	Public Reading Room	Newspaper Supply	Assembly Polling station	Birth & Death Registration Office	Power Supply for Domestic Use (ED)	Power Supply for Agricultural Use (EAG)	Power Supply for Commercial Use (EC)	Power Supply for All Uses (EA)	
1	2	88	89	90	91	92	93	94	95	96	97	98	99	100	101	
377	Mahatram	a	b	Yes	b	b	b	b	Yes	Yes	Yes	Yes	No	Yes	No	
378	Udaysing	a	Yes	Yes	b	b	b	Yes	Yes	a	a	Yes	No	Yes	No	
379	Salbari Chhat Pratham Khanda	a	b	b	b	a	b	b	Yes	a	a	Yes	Yes	Yes	Yes	
380	Dhukuria	Yes	b	b	b	a	a	a	a	b	a	Yes	No	No	No	
381	Nichitpur	Yes	b	Yes	b	b	b	b	b	Yes	b	Yes	Yes	Yes	Yes	
382	Baniakhari	Yes	a	a	a	a	a	a	Yes	Yes	b	Yes	Yes	Yes	Yes	
383	Guria	Yes	a	a	a	b	b	c	Yes	Yes	b	Yes	Yes	Yes	Yes	
384	Nimai	Yes	a	Yes	Yes	a	a	a	a	a	b	Yes	Yes	Yes	Yes	
385	Jugibhita	Yes	Yes	Yes	b	b	Yes	Yes	Yes	Yes	Yes	Yes	Yes	Yes	Yes	
386	Panchakulguri	Yes	a	a	a	b	b	b	b	b	b	Yes	Yes	Yes	Yes	
387	Gouri	a	a	Yes	a	a	b	b	a	c	b	Yes	Yes	Yes	Yes	
388	Pataner Chhat															
389	Lalsara Chhat	a	c	a	b	c	b	b	Yes	a	b	Yes	No	No	No	
390	Dumriguri Chhat	Yes	c	Yes	b	c	b	b	Yes	Yes	b	Yes	No	No	No	
391	Bataliguri	Yes	c	a	b	c	a	a	Yes	a	b	Yes	No	No	No	
392	Lachka	Yes	b	a	a	c	a	a	Yes	a	a	Yes	No	No	No	
393	Rangia	Yes	c	Yes	a	c	a	a	Yes	Yes	a	Yes	No	No	No	
394	Nengtichhara	Yes	b	a	a	c	a	a	Yes	Yes	a	Yes	No	No	No	
395	Kawakhari	Yes	Yes	Yes	b	c	Yes	Yes	Yes	Yes	Yes	Yes	Yes	Yes	Yes	
396	Pelku	Yes	a	Yes	b	b	a	a	Yes	Yes	a	Yes	Yes	Yes	Yes	
397	Thiknikata	Yes	a	Yes	b	a	a	a	Yes	a	Yes	Yes	Yes	Yes	Yes	
398	Kauakhali	Yes	a	Yes	Yes	a	a	a	Yes	Yes	a	Yes	Yes	Yes	Yes	
399	Kalam	Yes	b	Yes	Yes	b	a	a	Yes	Yes	a	Yes	No	Yes	No	
400	Patiram	Yes	Yes	c	b	a	a	c	Yes	Yes	b	Yes	Yes	Yes	Yes	
401	Tomba	Yes	b	a	a	a	a	b	Yes	Yes	a	Yes	Yes	Yes	Yes	
402	Matigarahat	a	b	a	Yes	a	a	a	Yes	Yes	a	Yes	Yes	Yes	Yes	
403	Gaurcharan	Yes	Yes	Yes	b	b	Yes	Yes	Yes	Yes	Yes	Yes	No	No	No	
404	Bara Gharia	Yes	b	Yes	Yes	Yes	b	b	b	b	b	Yes	Yes	Yes	Yes	
405	Daknikata (P)	a	a	Yes	b	b	a	a	Yes	Yes	a	Yes	Yes	Yes	Yes	
406	Foutsingher Chhat															
407	Ujanu (P)	Yes	a	Yes	Yes	b	b	b	a	b	b	Yes	Yes	Yes	Yes	
<b>Block T O T A L :</b>		<b>39</b>	<b>9</b>	<b>26</b>	<b>9</b>	<b>3</b>	<b>5</b>	<b>7</b>	<b>39</b>	<b>23</b>	<b>8</b>	<b>59</b>	<b>36</b>	<b>46</b>	<b>36</b>	

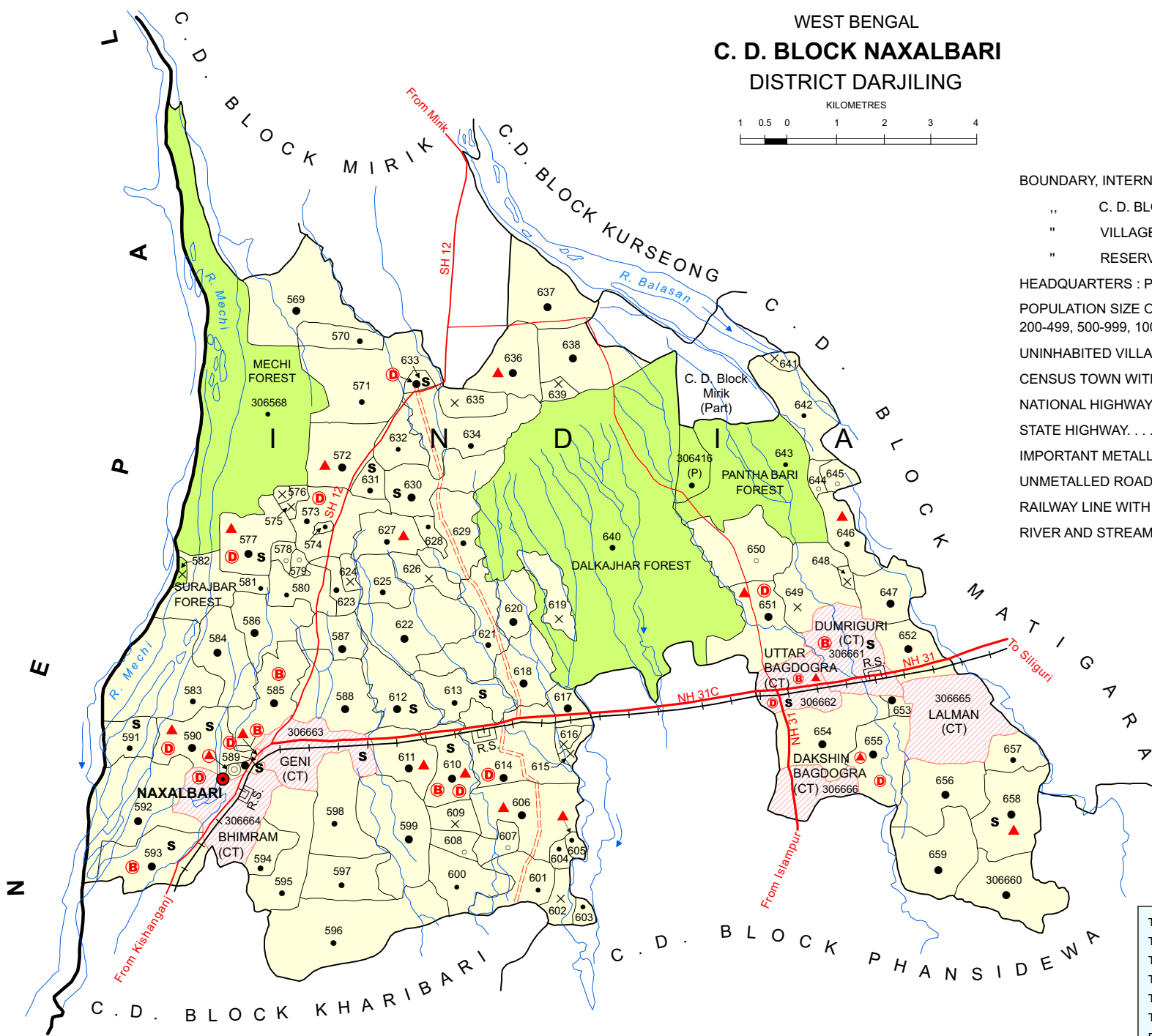
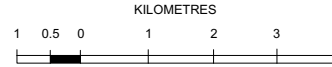
Nearest Town		Land Use							
		Area under different types of land use (in hectares rounded up to one decimal place)							
Name	Distance range code i.e. a for < 5 Kms, b for 5-10 Kms and c for 10+ kms .	Forests	Area under Non-agricultural Uses	Barren and Un-cultivable land	Permanent Pastures and Other Grazing Lands	Land Under Miscellaneous Tree Crops etc.	Culturable Waste Land	Name of Village	Serial Number
102	103	104	105	106	107	108	109	2	1
SILIGURI	b	0	26.3	0	0	0	12.1	Mahatram	377
SILIGURI	b	0	30.4	0	0	0	2.4	Udaysing	378
SILIGURI	b	0	2.8	0	0	0	0	Salbari Chhat Pratham Khanda	379
SILIGURI	b	0	40.8	0	0	0	0	Dhukuria	380
SILIGURI	b	0	3	0	0	0	0	Nichitpur	381
SILIGURI	b	0	30.4	0	0	0	0	Baniakhari	382
SILIGURI	b	0	29.6	0	0	0	0	Guria	383
SILIGURI	b	0	41.7	0	0	0	24.3	Nimai	384
SILIGURI	b	0	30	0	0	0	0	Jugibhita	385
SILIGURI	b	0	0	0	0	0	0	Panchakulguri	386
SILIGURI	b	0	42.5	0	0	0	0	Gouri	387
		0	12.1	0	0	0	0	Pataner Chhat	388
SILIGURI	b	0	2	0	0	0	0	Lalsara Chhat	389
SILIGURI	b	0	4	0	0	0	0	Dumriguri Chhat	390
SILIGURI	b	0	8.1	0	0	0	0	Bataliguri	391
SILIGURI	b	0	6.1	0	0	0	0	Lachka	392
SILIGURI	b	0	117.4	0	0	0	23.9	Rangia	393
SILIGURI	b	0	46.5	0	0	0	0	Nengtichhara	394
SILIGURI	b	0	51	0	0	0	0	Kawakhari	395
SILIGURI	b	0	72.8	0	0	0	0	Pelku	396
SILIGURI	b	0	7.1	0	0	0	0	Thiknikata	397
SILIGURI	b	0	17.4	0	0	0	0	Kauakhali	398
SILIGURI	b	0	51.9	0	0	0	39.2	Kalam	399
SILIGURI	b	0	90	0	0	0	90.9	Patiram	400
SILIGURI	b	0	12.1	0	0	0	0	Tomba	401
SILIGURI	b	0	0	0	0	0	0	Matigarahat	402
SILIGURI	b	0	52.2	0	0	0	0	Gaurcharan	403
SILIGURI	b	0	168.4	0	0	0	0	Bara Gharia	404
SILIGURI	b	0	93.1	0	0	0	0	Daknikata (P)	405
SILIGURI	b	0	5.8	0	0	0	0	Foutsingher Chhat	406
SILIGURI	b	0	82.6	0	0	0	0	Ujanu (P)	407
<b>0</b>	<b>0</b>	<b>1367.5</b>	<b>2571</b>	<b>0</b>	<b>0</b>	<b>0</b>	<b>631.7</b>	<b>: Block T O T A L</b>	

Land Use												
Area under different types of land use (in hectares rounded up to one decimal place)							Area irrigated by source (in hectare).					
Serial Number	Name of Village	Fallow lands other than current fallows	Current Fallows	Net Area Sown	Total Irrigated Land Area	Total Un-irrigated Land Area	Canals ( C )	Wells/Tube-wells(W/TW)	Tanks/Lakes(T/L)	Water Falls(WF)	Others(O)	
1	2	110	111	112	113	114	115	116	117	118	119	
377	Mahatram	0	0	101.2	0	101.2	0	0	0	0	0	
378	Udaysing	0	0	224.2	81.5	142.7	0	0	0	0	81.5	
379	Salbari Chhat Pratham Khanda	0	0	4	0	4	0	0	0	0	0	
380	Dhukuria	0	0	201.2	40.5	160.8	0	30.5	0	0	10	
381	Nichitpur	0	0	164.9	134	30.9	0	134	0	0	0	
382	Baniakhari	0	0	141.6	80.9	60.7	80.9	0	0	0	0	
383	Guria	0	0	125.4	20	105.4	0	20	0	0	0	
384	Nimai	0	0	132.7	60.7	72	30	0	15	0	15.7	
385	Jugibhita	0	0	178.4	102	76.4	0	102	0	0	0	
386	Panchakulguri	0	0	181.7	101.7	80	0	90	0	0	11.7	
387	Gouri	0	0	65.2	0	65.2	0	0	0	0	0	
388	Pataner Chhat	0	0	34	0	34	0	0	0	0	0	
389	Lalsara Chhat	0	0	28.7	3.1	25.6	0	0	0	0	3.1	
390	Dumriguri Chhat	0	0	55.8	3.5	52.3	0	0	0	0	3.5	
391	Bataliguri	0	0	79.7	22.5	57.2	0	3.8	0	0	18.8	
392	Lachka	0	0	69.2	10.8	58.4	0	3.2	0	0	7.5	
393	Rangia	0	0	159	23.7	135.3	0	0	0	0	23.7	
394	Nengtichhara	0	0	39.7	0	39.7	0	0	0	0	0	
395	Kawakhari	0	0	28.3	0	28.3	0	0	0	0	0	
396	Pelku	0	0	48.2	0	48.2	0	0	0	0	0	
397	Thiknikata	0	0	117.2	0	117.2	0	0	0	0	0	
398	Kauakhali	0	0	164.7	0	164.7	0	0	0	0	0	
399	Kalam	0	0	104	0	104	0	0	0	0	0	
400	Patiram	0	0	0	0	0	0	0	0	0	0	
401	Tomba	0	0	134.4	40.5	93.9	0	11.5	0	0	29	
402	Matigarahat	0	0	28.7	0	28.7	0	0	0	0	0	
403	Gaurcharan	0	0	182.1	121.4	60.7	0	23.4	0	0	98	
404	Bara Gharia	0	0	121.4	60.7	60.7	0	29.5	0	0	31.2	
405	Daknikata (P)	0	0	176.4	30.3	146.2	0	0	0	0	30.3	
406	Foutsingher Chhat	0	0	17.6	0	17.6	0	0	0	0	0	
407	Ujanu (P)	0	0	141.6	101.2	40.5	0	0	0	0	101.2	
<b>Block T O T A L :</b>		<b>0</b>	<b>0</b>	<b>7505.2</b>	<b>2248</b>	<b>5257.8</b>	<b>233.6</b>	<b>560.2</b>	<b>40.1</b>	<b>0</b>		

Name of three most important commodities manufactured			Name of Village	Serial Number
First	Second	Third		
120	121	122	2	1
Iron Milk	Vermi Compose		Mahatram	377
			Udaysing	378
			Salbari Chhat Pratham Khanda	379
			Dhukuria	380
			Nichitpur	381
			Baniakhari	382
			Guria	383
			Nimai	384
			Jugibhita	385
			Panchakulguri	386
			Gouri	387
			Pataner Chhat	388
			Lalsara Chhat	389
			Dumriguri Chhat	390
			Bataliguri	391
			Lachka	392
			Rangia	393
	Nengtichhara	394		
	Kawakhari	395		
	Pelku	396		
	Thiknikata	397		
	Kauakhali	398		
	Kalam	399		
Biscuits		Patiram	400	
		Tomba	401	
		Matigarahat	402	
Tea Processing		Gaurcharan	403	
		Bara Gharia	404	
		Daknikata (P)	405	
		Foutsingher Chhat	406	
		Ujanu (P)	407	
			<b>: Block T O T A L</b>	



WEST BENGAL  
**C. D. BLOCK NAXALBARI**  
 DISTRICT DARJILING



- BOUNDARY, INTERNATIONAL..... ————
- „ C. D. BLOCK..... ————
- “ VILLAGE WITH MDDS CODE..... 306568
- “ RESERVED-FOREST WITH NAME..... MECHI FOREST
- HEADQUARTERS : POLICE STATION, C. D. BLOCK..... (S) (R)
- POPULATION SIZE OF VILLAGES: BELOW 200, 200-499, 500-999, 1000-4999, 5000 AND ABOVE..... (●) (●) (●) (●) (●)
- UNINHABITED VILLAGE WITH MDDS CODE..... X 306648
- CENSUS TOWN WITH MDDS CODE..... 306665
- NATIONAL HIGHWAY..... NH 31C
- STATE HIGHWAY..... SH 12
- IMPORTANT METALLED ROADS..... ————
- UNMETALLED ROADS..... - - - - -
- RAILWAY LINE WITH STATION, METRE GAUGE..... R.S. ————
- RIVER AND STREAM..... ————

- HIGH SCHOOL / INTER COLLEGE . (S)
- BANK..... (B)
- DISPENSARY..... (D)
- PRIMARY HEALTH CENTRE..... (A)
- OTHER MEDICAL SERVICES..... (▲)

TOTAL AREA OF THE C. D. BLOCK.....	181.88 Sq. Kms.
TOTAL POPULATION OF THE C. D. BLOCK.....	165523
TOTAL NUMBER OF VILLAGES.....	94
TOTAL NUMBER OF INHABITED VILLAGES.....	78
TOTAL NUMBER OF CENSUS TOWNS.....	6
TOTAL NUMBER OF STATUTORY TOWNS.....	NIL
DISTANCE FROM DISTRICT HEADQUARTERS TO C. D. BLOCK HEADQUARTERS (APPROX).....	105 Kms.

C. D. Block Naxalbari excludes all Statutory Towns.





## Alphabetical List of Villages

Name of the CD Block : Naxalbari

CD Block Code (2011) : 0010

Sl. No.	Name of the Village	PLCN 2001	MDDS PLCN 2011
1	2	3	4
1	Amarsing	00043000	306576
2	Atal	00047000	306614
3	Bairbhita	00046300	306607
4	Bara Maniram	00043700	306583
5	Barabhita	00050600	306650
6	Barajharu	00046700	306611
7	Batlabari	00050300	306647
8	Bauni Bhitari Chhat	00049700	306641
9	Baunibhita	00050200	306646
10	Belgachi	00048900	306633
11	Bhakatram	00046500	306609
12	Bharatsing	00051600	306657
13	Bhelu	00048500	306629
14	Bhujia Bani	00051200	306654
15	Bhujia Banir Chhat	00051100	306653
16	Birsing	00047800	306622
17	Budhkaran	00044200	306588
18	Chhota Chenga	00042500	306571
19	Chhota Ganja	00043300	306579
20	Chhota Ganjer Chhat	00043200	306578
21	Chhota Maniram	00044700	306592
22	Dalkajhar Forest	00049600	306640
23	Damdama	00046200	306606
24	Dayaram	00044500	306590
25	Deoanbhitari Chhat	00048200	306626
26	Deomani	00047300	306617
27	Dhakna	00044800	306593
28	Dhanibani	00048000	306624
29	Dhanibanir Chhat	00047900	306623
30	Dhemal	00049800	306642
31	Fakna	00044100	306587
32	Gaziram	00047700	306621
33	Ghusuru	00045500	306599
34	Gram Manir Chhat	00046000	306604
35	Grammani	00046100	306605
36	Hoda Bhitari Chhat	00045100	306595
37	Huchaimallik	00048100	306625
38	Jamidarguri	00048300	306627
39	Jamidargurir Chhat	00048400	306628
40	Jhabar Chhat	00042800	306574

## Alphabetical List of Villages

Name of the CD Block : Naxalbari

CD Block Code (2011) : 0010

Sl. No.	Name of the Village	PLCN 2001	MDDS PLCN 2011
1	2	3	4
41	Kadma	00049100	306635
42	Kamala	00043900	306585
43	Kamalpur	00050700	306651
44	Ketugabur	00044000	306586
45	Kilaram	00043800	306584
46	Lakshman	00047200	306616
47	Lakshmaner Chhat	00047100	306615
48	Lohasing	00048600	306630
49	M.M.Terai	00049300	306637
50	Mahasing	00046900	306613
51	Mangalsing	00046600	306610
52	Manjha Tea Garden	00042300	306569
53	Marapur	00042400	306570
54	Mayaram	00050500	306649
55	Mechi Forest	00042200	306568
56	Minghara	00045800	306602
57	Mingharar Chhat	00045900	306603
58	Mir Jangla	00042700	306573
59	Mirjangler Chhat	00048700	306631
60	Mudir Jangal	00045300	306597
61	Naksalbari	00044400	306589
62	Nandalal	00047400	306618
63	Nehal	00044600	306591
64	Nimubhitar Chhat	00045700	306601
65	Nipania	00042600	306572
66	Omi	00047600	306620
67	Ord Terai Tea Garden	00049200	306636
68	Panta Pari Forest	00049900	306643
69	Panthabari Forest(P)	00027100	306416
70	Pashchim Karai Barir Chhat	00050400	306648
71	Pataram	00043400	306580
72	Putimari	00051400	306655
73	Raghuram	00045600	306600
74	Raghuramer Chhat	00046400	306608
75	Rajajhar	00051500	306656
76	Rangapani	00051900	306660
77	Ranidanga	00051700	306658
78	Rupsing	00050900	306652
79	Satbhaiya	00045400	306598
80	Sebdella	00046800	306612

### Alphabetical List of Villages

Name of the CD Block : Naxalbari

CD Block Code (2011) : 0010

Sl. No.	Name of the Village	PLCN 2001	MDDS PLCN 2011
1	2	3	4
81	Shaibhita	00051800	306659
82	Sirsia Tea Garden	00048800	306632
83	Siubar	00043100	306577
84	Suraj Barer Chhat	00042900	306575
85	Surajbar	00043500	306581
86	Surajbar Forest	00043600	306582
87	Tarabari	00050100	306645
88	Tarabarir Chhat	00050000	306644
89	Teprabhola	00049500	306639
90	Tepuchamaru	00047500	306619
91	Trihana Tea Garden	00049400	306638
92	Udiarip	00049000	306634
93	Uttam Chand	00045000	306594
94	Uttam Chanded Chhat	00045200	306596

Census of India 2011  
Amenities and Land use

Serial Number	Name of Village	Location code no.	Total area of the village ( in hectares rounded up to one decimal place)	Total population ( 2011 census )	Number of households (2011 census)	Number of educational amenities available in village, the distance range code viz; a for 0-5 kms, b for 5-10 kms, c for 10+ kms of nearest place where facility is available							
						Pre-Primary school (PP)	Primary school (P)	Middle school (M)	Secondary School (S)	Senior Secondary school (SS)	Degree college of arts science & commerce (ASC)	Engineering college(EC)	Medical college (MC)
12	2	3	4	5	6	7	8	9	10	11	12	13	14

Name of District:-Darjiling

Name of CD Block:-Naxalbari

408	Mechi Forest	306568	1218.4	225	42	1	1	b	c	a	c	c	c
409	Manjha Tea Garden	306569	314.4	1323	286	2	2	b	c	b	c	c	c
410	Marapur	306570	83.4	738	160	1	1	c	a	a	c	c	c
411	Chhota Chenga	306571	371.9	754	167	b	a	a	b	a	b	c	c
412	Nipania	306572	177.2	2908	581	3	3	4	b	a	b	c	c
413	Mir Jangla	306573	195.1	980	196	1	1	a	b	b	b	c	c
414	Jhabar Chhat	306574	9.7	243	45	a	a	a	b	b	b	c	c
415	Suraj Barer Chhat	306575	25.5	0	0								
416	Amarsing	306576	10.9	0	0								
417	Siubar	306577	181.7	1052	193	4	4	1	1	1	b	c	c
418	Chhota Ganjer Chhat	306578	25.5	68	15	1	1	a	b	b	a	c	c
419	Chhota Ganja	306579	17.8	96	22	a	a	a	a	b	a	c	c
420	Pataram	306580	106	252	46	1	1	a	a	b	a	c	b
421	Surajbar	306581	206.4	235	47	1	1	a	a	b	a	c	c
422	Surajbar Forest	306582	40.1	0	0								
423	Bara Maniram	306583	420.5	886	183	1	1	a	a	a	a	c	c
424	Kilaram	306584	192.2	1931	403	2	2	a	a	a	a	c	c
425	Kamala	306585	209.6	4908	916	3	3	a	a	a	a	c	c
426	Ketugabur	306586	155.4	1814	353	2	2	a	b	b	a	c	c
427	Fakna	306587	103.6	1424	287	a	a	a	a	a	a	c	c
428	Budhkarani	306588	233.9	1632	342	1	1	1	a	b	1	c	c
429	Naksalbari	306589	15.8	1618	357	2	1	a	1	1	1	c	c
430	Dayaram	306590	192.6	3182	696	3	3	2	1	a	a	c	c
431	Nehal	306591	102.4	731	144	2	2	a	1	a	a	c	c
432	Chhota Maniram	306592	347.6	1999	387	2	2	a	a	a	a	c	c
433	Dhakna	306593	252.9	3537	752	2	2	a	2	a	a	c	c
434	Uttam Chand	306594	74.9	569	118	a	a	a	a	a	a	c	c
435	Hoda Bhitari Chhat	306595	216.1	980	199	1	1	a	a	b	a	c	c
436	Uttam Chanded Chhat	306596	456.9	538	116	a	a	b	a	b	a	c	c
437	Mudir Jangal	306597	154.6	845	176	2	2	a	a	b	a	c	c
438	Satbhaiya	306598	214.1	655	149	1	1	a	a	b	a	c	c
439	Ghusuru	306599	289.8	1373	305	1	1	a	a	b	a	c	c
440	Raghuram	306600	145.3	481	106	1	1	a	a	b	a	c	c
441	Nimubhitari Chhat	306601	132.3	274	51	a	a	a	a	c	a	c	c
442	Minghara	306602	52.9	0	0								
443	Mingharar Chhat	306603	21	245	53	1	1	a	a	c	a	c	c
444	Gram Manir Chhat	306604	20.2	340	69	a	a	a	b	b	b	c	c
445	Grammani	306605	26.3	476	96	1	1	b	b	b	b	c	c
446	Damdama	306606	272.8	1294	268	1	1	b	b	b	b	c	c
447	Bairbhita	306607	56.2	111	26	1	1	b	b	b	b	c	c
448	Raghuramer Chhat	306608	46.9	109	21	1	1	a	a	b	a	c	c

- Village Directory

(As in 2009)

le. (If not available within the < 5 Kms, b for 5-10 Kms and c cility is available is given).						Number of Medical Amenities available. (If not available within the village , the distance range code viz; a for < 5 Kms, b for 5-10 Kms and c for 10+ kms of nearest place where facility is available is given).						Name of Village	Serial Number					
Management institute (MI)	Polytechnic (Pt)	Vocational training school /ITI	Non-formal training centre (NFTC)	Special school for disabled (SSD)	Others (specify)	Community health centre (CHC)	Primary health centre (PHC)	Primary health sub centre (PHS)	Maternity and child welfare centre (MCW)	T.B. clinic (TBC)	Hospital-allopathic (HA)			Hospital-alternative medicine (HO)	Dispensary (D)	Veterinary hospital (VH)	Mobile health clinic (MHC)	Family welfare centre (FWC)
15	16	17	18	19	20	21	22	23	24	25	26	27	28	29	30	31	2	1

Location CodeNo:-327

Location CodeNo:-0010

c	c	b	b	b				b			c		c	c			Mechi Forest	408
c	c	c	c	c				b			c		c	c			Manjha Tea Garden	409
c	c	c	c	c		c	b	b	c	c	c			c			Marapur	410
c	c	c	c	c		c		a	c	c	c		a	c			Chhota Chenga	411
c	c	c	b	b				l									Nipania	412
c	c	b	c	c		a	a	a	b	b	b	b	l	b	c	c	Mir Jangla	413
c	c	b	c	c		a	a	a	b	b	b	b	a	b	c	b	Jhabar Chhat	414
																	Suraj Barer Chhat	415
																	Amarsing	416
c	c	b	b	b		b	b	b	3	b	b	b	2	b		b	Siubar	417
c	c	b	b	b		b	b	b	b	b	b	b	b	b	b	b	Chhota Ganjer Chhat	418
c	c	b	b	b		b	b	b	b	b	b	b	b	b	b	b	Chhota Ganja	419
b	b	b	b	b	b	b	b	b	b	b	b	b	b	b	b	b	Pataram	420
c	c	b	b														Surajbar	421
																	Surajbar Forest	422
c	c	a	a	a							a						Bara Maniram	423
c	c	b	b	b							a						Kilaram	424
c	c	c	c	c		a	a	a	a		a	a	a	a	a	a	Kamala	425
c	c	b	b	b		b	b	b	b	b	b	b	b	b	b	b	Ketugabur	426
c	c	c	c	c				a	a	c			a	a	a	a	Fakna	427
c	c	c	c	c				a	a	c	a		a	a			Budhkaran	428
c	c	c	c	c	c	l	l	l	l	c	l		l	a	l	l	Naksalbari	429
c	c	a	a	a		l		l	l	l	l	a	l	l		a	Dayaram	430
c	c	a	a	a							a						Nehal	431
c	c	a	a	a	2						a						Chhota Maniram	432
c	c	a	a	a							b			b			Dhakna	433
c	c	c	c	c				a		a						a	Uttam Chand	434
c	c	c	c	c													Hoda Bhitari Chhat	435
c	c	c	c	c													Uttam Chanded Chhat	436
c	c	c	c	c													Mudir Jangal	437
c	c	a	a	a													Satbhaiya	438
c	c	a	a	a													Ghusuru	439
c	c	b	b	b													Raghuram	440
c	c	b	b	b		b	c	b									Nimubhitar Chhat	441
																	Minghara	442
c	c	b	b	b													Mingharar Chhat	443
c	c	b	b	c							b		b	b			Gram Manir Chhat	444
c	c	c	c	c		b	b	b	b	b	b	b	b	b	l	l	Grammani	445
c	c	a	a	a		b		b	c	b	b	a	b	b	l	l	Damdama	446
c	c	c	c	c		b	b	b	b	b	b	b	b	b	l	b	Bairbhita	447
c	c	a	a	a													Raghuramer Chhat	448

Serial Number	Name of Village	Number of Non-Government Medical Amenities available.							Availability of drinking water - Yes / No							
		Charitable non Govt. hospital/Nursing home.	Medical practitioner with MBBS Degree	Medical practitioner with other degree	Medical practitioner with no degree	Traditional practitioner and faith healer	Medicine Shop	Others	Tap water (Treated/Untreated)	Well water (Covered / Uncovered well)	Hand Pump	Tube wells / Bore well	Spring	River / Canal	Tank / Pond / Lake	Others
1	2	32	33	34	35	36	37	38	39	40	41	42	43	44	45	46

408	Mechi Forest	0	0	0	0	0	0	0	No	No	Yes	No	No	Yes	No	No
409	Manjha Tea Garden	0	0	0	0	0	0	0	No	No	Yes	No	No	No	Yes	No
410	Marapur	0	0	0	0	0	0	0	Yes	Yes	Yes	No	No	Yes	Yes	No
411	Chhota Chenga	0	0	0	0	0	0	0	Yes	No	Yes	No	No	Yes	Yes	No
412	Nipania	0	0	0	0	0	0	0	Yes	Yes	Yes	No	No	No	No	No
413	Mir Jangla	0	0	1	0	0	1	0	Yes	Yes	Yes	Yes	No	No	No	No
414	Jhabar Chhat	0	0	0	0	0	0	0	No	Yes	No	Yes	No	No	No	No
415	Suraj Barer Chhat															
416	Amarsing															
417	Siubar	0	0	0	1	0	1	0	Yes	No	Yes	Yes	No	No	Yes	Yes
418	Chhota Ganjer Chhat	0	0	0	0	0	0	0	No	No	Yes	Yes	No	Yes	Yes	No
419	Chhota Ganja	0	0	0	0	0	0	0	No	No	Yes	Yes	No	No	No	No
420	Pataram	0	0	0	0	0	0	0	No	Yes	No	Yes	No	Yes	No	No
421	Surajbar	0	0	0	0	0	0	0	No	No	Yes	Yes	No	No	No	No
422	Surajbar Forest															
423	Bara Maniram	0	0	0	0	0	0	0	No	Yes	Yes	Yes	No	Yes	Yes	No
424	Kilaram	0	0	0	0	0	0	0	No	Yes	Yes	No	No	No	No	No
425	Kamala	0	0	0	0	0	0	0	Yes	Yes	Yes	Yes	No	Yes	Yes	No
426	Ketugabur	0	0	0	0	0	0	0	No	No	Yes	No	No	No	No	No
427	Fakna	0	0	0	0	0	0	0	No	Yes	No	Yes	No	Yes	Yes	No
428	Budhkaran	0	0	0	0	0	0	0	No	Yes	No	Yes	No	Yes	Yes	No
429	Naksalbari	1	3	4	0	0	10	0	Yes	Yes	Yes	Yes	No	No	No	No
430	Dayaram	1	0	0	0	0	0	0	No	Yes	Yes	Yes	No	Yes	No	No
431	Nehal	0	0	0	0	0	0	0	No	No	Yes	No	No	No	No	No
432	Chhota Maniram	0	0	0	0	0	0	0	No	Yes	Yes	No	No	Yes	Yes	No
433	Dhakna	0	0	0	0	0	0	0	Yes	Yes	Yes	Yes	No	Yes	No	No
434	Uttam Chand	0	0	0	0	0	0	0	No	Yes	No	No	No	No	No	No
435	Hoda Bhitari Chhat	0	0	0	0	0	0	0	No	Yes	No	No	No	No	No	No
436	Uttam Chanded Chhat	0	0	0	0	0	0	0	No	Yes	No	No	No	No	No	No
437	Mudir Jangal	0	0	0	0	0	0	0	No	Yes	No	No	No	No	No	No
438	Satbhaiya	0	0	1	0	0	0	0	Yes	Yes	Yes	Yes	No	No	Yes	No
439	Ghusuru	0	0	1	0	0	0	0	Yes	Yes	Yes	Yes	No	No	Yes	No
440	Raghuram	0	0	0	0	0	0	0	No	Yes	No	No	No	No	No	No
441	Nimubhitari Chhat	0	0	0	0	0	0	0	No	Yes	Yes	No	No	Yes	No	No
442	Minghara															
443	Mingharar Chhat	0	0	0	0	0	0	0	No	Yes	No	Yes	No	No	Yes	No
444	Gram Manir Chhat	0	0	0	0	0	0	0	No	Yes	No	Yes	No	No	No	No
445	Grammani	0	0	0	0	0	0	0	Yes	Yes	Yes	Yes	No	No	No	No
446	Damdama	0	0	0	0	0	0	0	Yes	Yes	No	Yes	No	Yes	No	No
447	Bairbhita	0	0	0	0	0	0	0	No	Yes	Yes	Yes	No	No	No	No
448	Raghuramer Chhat	0	0	0	0	0	0	0	No	Yes	No	No	No	No	No	No

Availability of toilet & others Yes / No				Communication and transport facilities (If amenities available code -Yes is given except for Village Pin Code ,If not available within the village , the distance range code viz; a for < 5 Kms, b for 5-10 Kms and c for 10+ kms of nearest place where facility is available is given).								
Community toilet including bath.	Community toilet excluding bath.	Rural sanitary mart or sanitary hardware outlet available near the village.	Community bio- gas or recycle of waste for productive use.	Post office(PO)	Sub post office (SPO)	Post & Telegraph office (P&TO)	Village Pin Code	Telephones (Land lines)	Public call office (PCO)	Mobile phone coverage	Name of Village	Serial Number
47	48	49	50	51	52	53	54	55	56	57	2	1

No	No	No	No	c	b	b	734429	b	b	b	Mechi Forest	408
No	No	No	No	c	b	b	734429	b	b	Yes	Manjha Tea Garden	409
No	No	No	No	c	a	c	734429	a	a	Yes	Marapur	410
No	No	Yes	No	c	a	c	734429	a	a	Yes	Chhota Chenga	411
No	No	Yes	No	a	a	c	734429	Yes	b	Yes	Nipania	412
No	No	No	No	b	b	c	734429	Yes	a	Yes	Mir Jangla	413
No	No	No	No	b	b	c	734429	a	a	Yes	Jhabar Chhat	414
											Suraj Barer Chhat	415
											Amarsing	416
No	No	No	No	b	b	c	734429	b	b	Yes	Siubar	417
No	No	No	No	b	b	c	734429	b	b	Yes	Chhota Ganjer Chhat	418
No	No	No	No	b		c	734429	b	b	Yes	Chhota Ganja	419
No	No	No	No	b	b	c	734429	b	b	Yes	Pataram	420
No	No	No	No			c	734429	b	b	Yes	Surajbar	421
											Surajbar Forest	422
No	No	No	No	a		c	734429	b	b	Yes	Bara Maniram	423
No	No	No	No	a		b	734429	a	b	Yes	Kilaram	424
No	No	No	No	a	a	c	734431	Yes	Yes	Yes	Kamala	425
No	No	No	No	b	b	c	734429	b	b	Yes	Ketugabur	426
No	No	No	No	a		c	734429	a	a	Yes	Fakna	427
No	No	No	No	a		c	734429	a	a	Yes	Budhkaran	428
Yes	Yes	Yes	No	c	Yes	Yes	734429	Yes	Yes	Yes	Naksalbari	429
No	No	No	No	a	a	a	734429			Yes	Dayaram	430
No	No	No	No	a		a	734429	b	b	Yes	Nehal	431
No	No	No	No	a		a	734429	b	b	Yes	Chhota Maniram	432
No	No	No	No	b		a	734429			Yes	Dhakna	433
No	No	No	No	a		a	734429	a	b	Yes	Uttam Chand	434
No	No	No	No	a		b	734429	a	b	Yes	Hoda Bhitara Chhat	435
No	No	No	No	a		b	734429	a	b	Yes	Uttam Chanded Chhat	436
No	No	No	No	a		b	734429	a	b	Yes	Mudir Jangal	437
No	No	No	No			b	734429	Yes	b	Yes	Satbhaiya	438
No	No	No	No			c	734429	Yes	b	Yes	Ghusuru	439
No	No	No	No		Yes	c	734429	b	b	Yes	Raghuram	440
No	No	No	No	c		c	734429	b	c	Yes	Nimubhitar Chhat	441
											Minghara	442
No	No	No	No			c	734429	Yes	b	Yes	Mingharar Chhat	443
No	No	No	No	b		c	734429	b	b	Yes	Gram Manir Chhat	444
No	No	No	No	b	b	b	734429	b	b	Yes	Grammani	445
No	No	Yes	No	b	a	a	734429		a	Yes	Damdama	446
No	No	No	No	b	b	b	734429	b	b	Yes	Bairbhita	447
No	No	No	No		Yes	b	734429	b	b	b	Raghuramer Chhat	448

Communication and transport facilities (If amenities available code -Yes is given except for Village Pin Code ,If not available within the village , the distance range code viz; a for < 5 Kms, b for 5-10 Kms and c for 10+ kms of nearest place where facility is available is given).												Village connected to highway (If amenities available code viz; a for < 5 Kms, b for 5-10 Kms and c for 10+ kms of nearest place where facility is available is given).				
Serial Number	Name of Village	Internet cafes/ Common service centre (CSC)	Private courier facility	Bus service (Public & Private)	Railway stations	Auto/Modified Autos	Taxis and Vans	Tractors	Cycle-pulled rickshaws(Manual & Machine driven)	Carts driven by animals	Sea /River ferry service	Connected to national highway(NH)	Connected to state highway(SH)	Connected to major district road (MDR)	Connected to others district road	Pucca roads
1	2	58	59	60	61	62	63	64	65	66	67	68	69	70	71	72

408	Mechi Forest	c	b	b	c	Yes	b	c	a	c	c	c		b		a
409	Manjha Tea Garden	c	b	b	c	Yes	b	c	Yes	b	c	c		b		Yes
410	Marapur	c	c	b	c	a	a	c	a	c	c	c			Yes	a
411	Chhota Chenga	b	b	b	c	a	Yes	Yes	Yes	b	c	c			a	Yes
412	Nipania	b	b	Yes	c	Yes	Yes	c	Yes	a	c	c	Yes			a
413	Mir Jangla	b	b	Yes	c	Yes	Yes	Yes	Yes	Yes	c	b				Yes
414	Jhabar Chhat	a	b	a	c	a	a	c	Yes	Yes	c	b	Yes	a	a	a
415	Suraj Barer Chhat															
416	Amarsing															
417	Siubar	c	c	b	c	Yes	Yes	Yes	Yes	Yes	c					b
418	Chhota Ganjer Chhat	b	b	b	c	b	Yes	Yes	Yes	Yes	c					b
419	Chhota Ganja	c	c	b	c	c	Yes	Yes	Yes	Yes	c					b
420	Pataram	b	b	b	c	Yes	Yes	c	b	b	c	b	Yes	b		Yes
421	Surajbar	c	c	a	c	Yes	Yes	Yes	Yes	Yes	c					b
422	Surajbar Forest															
423	Bara Maniram	c	c	a	c	c	a	c	Yes	Yes	c	a	a			Yes
424	Kilaram	c	b	a	c	a	a	c	Yes	b	c	a	a			Yes
425	Kamala	a	a	a	c	Yes	a	Yes	Yes	Yes	c	a	Yes		a	Yes
426	Ketugabur	b	b	b	c	b	Yes	c	Yes	b	c					Yes
427	Fakna	a	a	a	c	a	a	c	Yes	c	c	a	Yes	a	Yes	Yes
428	Budhkaran	a	a	Yes	c	a	a	c	Yes	b	c	a	a	a	Yes	Yes
429	Naksalbari	Yes	Yes	Yes	Yes	Yes	Yes	Yes	Yes	Yes	c		Yes		Yes	Yes
430	Dayaram	c	a	a	a	a	Yes	Yes	Yes	Yes	c	a				Yes
431	Nehal	c	b	a	a	a	a	c	Yes	Yes	c					Yes
432	Chhota Maniram	c	b	a	a	a	a	c	Yes	a	c	a	a			Yes
433	Dhakna	b	b	a	a	a	a	c	Yes	b	c	a	Yes			Yes
434	Uttam Chand	a	a	a	b	a	a	Yes	Yes	b	c	a	a	a	Yes	Yes
435	Hoda Bhitari Chhat	a	a	a	b	a	a	Yes	Yes	b	c	a	a	a	Yes	Yes
436	Uttam Chanded Chhat	a	a	a	b	a	a	Yes	Yes	b	c	a	a	a	Yes	Yes
437	Mudir Jangal	a	a	a	b	a	a	Yes	Yes	b	c	a	a	a	Yes	Yes
438	Satbhaiya	c	b	b	c	c	a	c	Yes	a	c				Yes	Yes
439	Ghusuru	c	b	a	c	c	a	c	Yes	b	c					Yes
440	Raghuram	c	c	b	c	c	b	c	Yes	b	c					b
441	Nimubhitari Chhat	c	b	b	c	c	b	c	Yes	Yes	c				Yes	a
442	Minghara															
443	Mingharar Chhat	c	c	b	c	c	b	Yes	Yes	b	c				Yes	Yes
444	Gram Manir Chhat	c	b	b	c	c	b	c	a	c	c	b			a	b
445	Grammani	c	b	b	b	c	Yes	c	Yes	b	c	b	b			Yes
446	Damdama	b	b	a	b	b	a	c	Yes	Yes	c				Yes	Yes
447	Bairbhita	b	b	b	b	b	b	c	b	b	c	b	b	b	Yes	Yes
448	Raghuramer Chhat	c	b	a	b	c	a	c	a	c	c				Yes	a



ys,village roads, banks & credit societies  
 :-Yes is given, If not available within the  
 code viz; a for < 5 Kms, b for 5-10 Kms  
 place where facility is available is given).

Availability of miscellaneous facilities (If amenities available code -Yes is given, If not  
 available within the village , the distance range code viz; a for < 5 Kms, b for 5-10 Kms  
 and c for 10+ kms of nearest place where facility is available is given).

Kutchcha roads	Water bounded macadam(WBM) roads	Navigable waterway (river/canal)(NW)	Footpaths (FP)	Commercial & Co-operative Banks	ATM	Agricultural Credit Societies	Self-Help Group (SHG)	Public distribution system (PDS) shop	Mandis / Regular market	Weekly Haat	Agricultural marketing society	Integrated Child Development Scheme (Nutritional Centres)	Anganwadi Centre (Nutritional Centres)	Others (Nutritional Centres)	Name of Village	Serial Number
73	74	75	76	77	78	79	80	81	82	83	84	85	86	87	2	1

Yes		c		c	b	Yes	Yes	c	b	Yes	Yes	Yes	Yes	Mechi Forest	408	
Yes		c		c	c	Yes	Yes	c	b	Yes	Yes	Yes	Yes	Manjha Tea Garden	409	
Yes	a	a	b	c	c	c	Yes	a	c	c	c	a	Yes	Marapur	410	
Yes	a		c	b	b	c	a	Yes	c	b	b	b	a	Yes	Chhota Chenga	411
Yes		Yes		b	c	c	Yes	a	c	b	Yes	Yes	Yes	Yes	Nipania	412
Yes		b	b	b	c	c	Yes	a	c	b	c	c	Yes	a	Mir Jangla	413
Yes	a		b	b	b	c	a	a	c	b	c	c	a	a	Jhabar Chhat	414
															Suraj Barer Chhat	415
															Amarsing	416
Yes		Yes	b			c	b	b	c	b	b	b	Yes	Yes	Siubar	417
Yes			b		b	c	Yes	Yes	c	b	Yes	Yes	Yes	Yes	Chhota Ganjer Chhat	418
Yes			b	b	b	c	Yes	Yes	c	b	Yes	Yes	Yes	Yes	Chhota Ganja	419
Yes	b	b	a	b	b	c	Yes	Yes	c	b	Yes	b	Yes	Yes	Pataram	420
Yes			a		b	b	b	Yes	c	b	Yes	Yes	Yes	Yes	Surajbar	421
															Surajbar Forest	422
Yes			b		a	c	Yes	a	c	a	Yes	Yes	Yes	Yes	Bara Maniram	423
Yes			b		a	c	Yes	a	c	a	Yes	Yes	Yes	Yes	Kilaram	424
Yes		a	a	Yes	Yes	c	Yes	Yes	c	b	c	c	Yes	Yes	Kamala	425
a			b	b	b	c	Yes	b	c	b	b	Yes	Yes	b	Ketugabur	426
Yes	Yes	a	a		a	c	Yes	Yes	c	b	Yes	Yes	Yes	Yes	Fakna	427
Yes	Yes	a	a		a	c	Yes	a	c	b	Yes	Yes	Yes	Yes	Budhkarana	428
Yes		c	b	Yes	Yes	c	Yes	Yes	Yes	Yes	Yes	c	Yes	Yes	Naksalbari	429
Yes		Yes	a		a	c	Yes	Yes	c	a	a	a	Yes	Yes	Dayaram	430
Yes			b		a	c	Yes	a	c	a	Yes	Yes	Yes	Yes	Nehal	431
Yes			a		a	c	Yes	a	c	a	Yes	Yes	Yes	Yes	Chhota Maniram	432
Yes			Yes	Yes	Yes	c	Yes	Yes	c	Yes	Yes	Yes	Yes	Yes	Dhakna	433
Yes	Yes	a	a		a	c	Yes	a	c	b	Yes	Yes	Yes	Yes	Uttam Chand	434
Yes	Yes	a	a		a	c	Yes	a	c	b	Yes	Yes	Yes	Yes	Hoda Bhitara Chhat	435
Yes	Yes	a	a		a	c	Yes	a	c	a	Yes	Yes	Yes	Yes	Uttam Chanded Chhat	436
Yes	Yes	a	a		a	c	Yes	a	c	b	Yes	Yes	Yes	Yes	Mudir Jangal	437
Yes			a			c	Yes	Yes	c	b	Yes	Yes	Yes	Yes	Satbhaiya	438
Yes			a			c	Yes	Yes	c	b	Yes	Yes	Yes	Yes	Ghusuru	439
a			a			c	Yes	Yes	c	b	Yes	Yes	Yes	Yes	Raghuram	440
Yes			a			c	Yes	Yes	Yes	b	Yes	Yes	Yes	Yes	Nimubhitar Chhat	441
															Minghara	442
a			a			c	Yes	Yes	c	b	Yes	Yes	Yes	Yes	Mingharar Chhat	443
Yes			a			c	Yes	Yes	c	b	Yes	Yes	Yes	Yes	Gram Manir Chhat	444
Yes			a	b	b	c	Yes	b	c	Yes	b	b	Yes	Yes	Grammani	445
Yes	Yes		a		b	c	Yes	a	c	b	b	a	Yes	Yes	Damdama	446
Yes	Yes		a	b	b	c	Yes	b	c	b	b	b	Yes	Yes	Bairbhita	447
a			a			c	Yes	Yes	c	b	Yes	Yes	Yes	Yes	Raghuramer Chhat	448

Availability of miscellaneous facilities (If amenities available code -Yes is given, If not available within the village , the distance range code viz; a for < 5 Kms, b for 5-10 Kms and c for 10+ kms of nearest place where facility is available is given).												Availability of electricity (Yes/No)			
Serial Number	Name of Village	ASHA (Accredited Social Health Activist)	Community centre with/without TV	Sports Field,	Sports Club / Recreation Centre	Cinema / Video Hall	Public Library	Public Reading Room	Newspaper Supply	Assembly Polling station	Birth & Death Registration Office	Power Supply for Domestic Use (ED)	Power Supply for Agricultural Use (EAG)	Power Supply for Commercial Use (EC)	Power Supply for All Uses (EA)
1	2	88	89	90	91	92	93	94	95	96	97	98	99	100	101

408	Mechi Forest	Yes	Yes	Yes	b	b	Yes	Yes	Yes	a	c	Yes	No	No	No
409	Manjha Tea Garden	Yes	Yes	Yes	b	b	Yes	Yes	Yes	a	c	Yes	No	No	No
410	Marapur	a	a	a	b	c	a	Yes	Yes	a	c	Yes	No	No	No
411	Chhota Chenga	b	a	a	b	b	b	Yes	a	a	b	Yes	No	No	No
412	Nipania	Yes	Yes	Yes	b	b	b	Yes	Yes	Yes	b	Yes	No	Yes	No
413	Mir Jangla	Yes	c	a	b	b	b	b	Yes	Yes	b	Yes	No	Yes	No
414	Jhabar Chhat	Yes	c	a	b	b	b	b	a	a	b	Yes	No	No	No
415	Suraj Barer Chhat														
416	Amarsing														
417	Siubar	Yes	b	Yes	b	b	b	b	b	b	b	Yes	No	No	No
418	Chhota Ganjer Chhat	Yes	Yes	Yes	b	c	Yes	Yes	Yes	Yes	b	Yes	No	No	No
419	Chhota Ganja	Yes	Yes	Yes	b	b	Yes	Yes	Yes	Yes	Yes	Yes	No	No	No
420	Pataram	b	b	b	b	b	b	b	b	b	b	Yes	No	No	No
421	Surajbar	Yes	Yes	Yes	b	b	Yes	Yes	Yes	Yes	Yes	Yes	No	No	No
422	Surajbar Forest														
423	Bara Maniram	Yes	Yes	Yes	b	a	Yes	Yes	Yes	Yes	Yes	Yes	No	No	No
424	Kilaram	Yes	Yes	Yes	Yes	a	Yes	Yes	Yes	Yes	a	Yes	No	No	No
425	Kamala	Yes	Yes	Yes	b	b	a	a	Yes	Yes	a	Yes	Yes	No	No
426	Ketugabur	b	b	Yes	Yes	b	b	b	Yes	b	b	Yes	No	No	No
427	Fakna	Yes	Yes	Yes	b	b	Yes	Yes	Yes	Yes	Yes	Yes	No	No	No
428	Budhkaran	Yes	a	Yes	b	b	a	a	Yes	Yes	a	Yes	No	No	No
429	Naksalbari	Yes	c	a	Yes	b	Yes	Yes	Yes	Yes	Yes	Yes	No	Yes	No
430	Dayaram	Yes	Yes	Yes	b	c	Yes	Yes	Yes	Yes	Yes	Yes	No	No	No
431	Nehal	Yes	Yes	Yes	Yes	b	Yes	Yes	Yes	Yes	a	Yes	No	No	No
432	Chhota Maniram	Yes	Yes	Yes	Yes	a	Yes	Yes	Yes	Yes	a	Yes	No	No	No
433	Dhakna	Yes	Yes	Yes	b	b	Yes	Yes	Yes	Yes	b	Yes	No	No	No
434	Uttam Chand	Yes	Yes	a	b	b	a	a	Yes	Yes	a	Yes	No	No	No
435	Hoda Bhitari Chhat	Yes	Yes	a	b	b	a	Yes	a	Yes	a	Yes	No	No	No
436	Uttam Chanded Chhat	Yes	Yes	a	b	a	a	a	Yes	Yes	a	Yes	No	No	No
437	Mudir Jangal	Yes	Yes	a	c	b	a	a	Yes	Yes	a	Yes	No	No	No
438	Satbhaiya	Yes	Yes	Yes	b	b	Yes	Yes	Yes	Yes	Yes	Yes	No	Yes	No
439	Ghusuru	Yes	Yes	Yes	b	b	Yes	Yes	Yes	Yes	Yes	Yes	No	Yes	No
440	Raghuram	Yes	Yes	Yes	b	b	Yes	Yes	Yes	Yes	Yes	Yes	No	No	No
441	Nimubhitari Chhat	Yes	Yes	Yes	b	c	Yes	Yes	Yes	Yes	Yes	Yes	No	No	No
442	Minghara														
443	Mingharar Chhat	Yes	Yes	Yes	b	b	Yes	Yes	Yes	Yes	Yes	Yes	No	No	No
444	Gram Manir Chhat	Yes	Yes	Yes	b	b	Yes	Yes	Yes	Yes	a	Yes	No	No	No
445	Grammani	Yes	b	b	b	b	b	b	Yes	Yes	b	Yes	No	No	No
446	Damdama	Yes	b	Yes	Yes	b	b	b	Yes	Yes	b	Yes	No	No	No
447	Bairbhita	Yes	b	b	b	b	b	b	b	Yes	b	Yes	No	No	No
448	Raghuramer Chhat	Yes	Yes	Yes	b	c	Yes	Yes	Yes	Yes	Yes	Yes	No	No	No

Nearest Town		Land Use							
		Area under different types of land use ( in hectares rounded up to one decimal place)							
Name	Distance range code i.e. a for < 5 Kms, b for 5-10 Kms and c for 10+ kms .	Forests	Area under Non-agricultural Uses	Barren and Un-cultivable land	Permanent Pastures and Other Grazing Lands	Land Under Miscellaneous Tree Crops etc.	Culturable Waste Land	Name of Village	Serial Number
102	103	104	105	106	107	108	109	2	1

		128.4	879.4	0	0	0	210.6	Mechi Forest	408
SILIGURI	c	0	25	0	0	0	0	Manjha Tea Garden	409
UTTAR BAGDOG	c	0	8.2	0	0	0	0	Marapur	410
UTTAR BAGDOG	c	0	42	0	0	0	14.2	Chhota Chenga	411
UTTAR BAGDOG	c	0	19.1	0	0	0	8.1	Nipania	412
UTTAR BAGDOG	c	0	25.7	0	0	0	4	Mir Jangla	413
UTTAR BAGDOG	c	0	0	0	0	0	0.8	Jhabar Chhat	414
UTTAR BAGDOG	c	0	0	0	0	0	1.1	Suraj Barer Chhat	415
		0	0	0	0	0	0	Amarsing	416
		0	23	0	0	0	0	Siubar	417
UTTAR BAGDOG	c	0	4.5	0	0	0	0	Chhota Ganjer Chhat	418
UTTAR BAGDOG	c	0	4.4	0	0	0	0	Chhota Ganja	419
UTTAR BAGDOG	c	0	4	0	0	0	0	Pataram	420
UTTAR BAGDOG	c	0	42.8	0	0	0	0	Surajbar	421
UTTAR BAGDOG	c	40.1	0	0	0	0	0	Surajbar Forest	422
		0	134.9	0	0	0	0	Bara Maniram	423
UTTAR BAGDOG	c	0	45	0	0	0	0	Kilaram	424
UTTAR BAGDOG	c	0	11	0	0	0	0	Kamala	425
UTTAR BAGDOG	c	0	8.9	0	0	0	0	Ketugabur	426
UTTAR BAGDOG	c	0	15.6	0	0	0	0	Fakna	427
UTTAR BAGDOG	c	0	16.9	0	0	0	0	Budhakaran	428
UTTAR BAGDOG	c	0	15.8	0	0	0	0	Naksalbari	429
UTTAR BAGDOG	c	0	0.6	0	0	0	0	Dayaram	430
UTTAR BAGDOG	c	0	56	0	0	0	0	Nehal	431
UTTAR BAGDOG	c	0	191.6	0	0	0	0	Chhota Maniram	432
UTTAR BAGDOG	c	0	46.4	0	0	0	9	Dhakna	433
BAGDOGRA	c	0	0	0	0	0	0	Uttam Chand	434
UTTAR BAGDOG	c	0	8.5	0	0	0	0	Hoda Bhitari Chhat	435
UTTAR BAGDOG	c	0	0	0	0	0	0	Uttam Chanded Chhat	436
UTTAM BAGDOG	c	0	4.2	0	0	0	0	Mudir Jangal	437
UTTAR BAGDOG	c	0	4.2	0	0	0	0	Satbhaiya	438
UTTAR BAGDOG	c	0	45	0	0	0	0	Ghusuru	439
UTTAR BAGDAG	c	0	19.5	0	0	0	0	Raghuram	440
UTTAR BAGDOG	c	0	5.1	0	0	0	0	Nimubhitar Chhat	441
UTTAR BAGDOG	c	0	2	0	0	0	0	Minghara	442
		0	3.5	0	0	0	0	Mingharar Chhat	443
UTTAR BAGDOG	c	0	0	0	0	0	0	Gram Manir Chhat	444
UTTAR BAGDOG	c	0	4	0	0	0	0	Grammani	445
UTTAR BAGDOG	c	0	3.4	0	0	0	0	Damdama	446
UTTAR BAGDOG	c	0	7.4	0	0	0	0	Bairbhita	447
UTTAR BAGDOG	c	0	4.2	0	0	0	0	Raghuramer Chhat	448

Land Use											
Area under different types of land use ( in hectares rounded up to one decimal place)							Area irrigated by source (in hectare).				
Serial Number	Name of Village	Fallow lands other than current fallows	Current Fallows	Net Area Sown	Total Irrigated Land Area	Total Un-irrigated Land Area	Canals ( C )	Wells/Tube-wells(W/TW)	Tanks/Lakes(T/L)	Water Falls(WF)	Others(O)
1	2	110	111	112	113	114	115	116	117	118	119

408	Mechi Forest	0	0	0	0	0	0	0	0	0	0
409	Manjha Tea Garden	0	0	289.4	188.8	100.6	0	0	0	0	188.8
410	Marapur	0	0	75.1	52.6	22.5	0	0	0	0	52.6
411	Chhota Chenga	0	0	315.7	246.2	69.6	0	81	0	0	165.2
412	Nipania	0	0	150.1	143	7.1	10	0	0	0	133
413	Mir Jangla	0	0	165.3	165.3	0	0	0	0	0	165.3
414	Jhabar Chhat	0	0	8.9	0	8.9	0	0	0	0	0
415	Suraj Barer Chhat	0	0	24.4	18.2	6.2	0	0	0	0	18.2
416	Amarsing	0	0	10.9	10.9	0	0	0	0	0	10.9
417	Siubar	0	0	158.7	40.5	118.2	0	0	0	0	40.5
418	Chhota Ganjer Chhat	0	0	21	7.3	13.7	0	0	0	0	7.3
419	Chhota Ganja	0	0	13.4	8	5.4	0	0	0	0	8
420	Pataram	0	0	102	102	0	102	0	0	0	0
421	Surajbar	0	0	163.6	103.8	59.8	0	0	0	0	103.8
422	Surajbar Forest	0	0	0	0	0	0	0	0	0	0
423	Bara Maniram	0	0	285.6	44.6	241	34.4	0	0	0	10.2
424	Kilaram	0	0	147.2	101.6	45.6	101.2	0	0.4	0	0
425	Kamala	0	0	198.6	78.1	120.5	50.8	12.2	0	0	15.1
426	Ketugabur	0	0	146.5	96.3	50.2	81	5.7	1.2	0	8.5
427	Fakna	0	0	88	53.6	34.4	0	42.5	0	0	11.1
428	Budhkaran	0	0	217	120	97	80	40	0	0	0
429	Naksalbari	0	0	0	0	0	0	0	0	0	0
430	Dayaram	0	0	192	130	62	130	0	0	0	0
431	Nehal	0	0	46.3	10.2	36.1	0	0	0	0	10.2
432	Chhota Maniram	0	0	156.1	81	75.1	81	0	0	0	0
433	Dhakna	0	0	197.6	121.4	76.1	121.4	0	0	0	0
434	Uttam Chand	0	0	74.9	26.1	48.8	0	24.1	0	0	2
435	Hoda Bhitari Chhat	0	0	207.6	105.3	102.3	0	85	0	0	20.2
436	Uttam Chanded Chhat	0	0	456.9	155.9	301	0	111.3	0	0	44.5
437	Mudir Jangal	0	0	150.4	51.9	98.5	0	36.9	0	0	15
438	Satbhaiya	0	0	209.9	79.7	130.2	0	52.6	0	0	27
439	Ghusuru	0	0	244.8	175.6	69.2	0	72.5	0	0	103.1
440	Raghuram	0	0	125.8	45.2	80.6	0	22	0	0	23.2
441	Nimubhitar Chhat	0	0	127.2	63.7	63.5	0	0	0	0	63.7
442	Minghara	0	0	50.9	23	27.9	0	23	0	0	0
443	Mingharar Chhat	0	0	17.6	8.8	8.8	0	8.8	0	0	0
444	Gram Manir Chhat	0	0	20.2	9.9	10.3	0	9.9	0	0	0
445	Grammani	0	0	22.3	11.2	11.2	5.1	0	0	6	0
446	Damdama	0	0	269.3	193.2	76.1	89	12	0	92.2	0
447	Bairbhita	0	0	48.9	38.6	10.3	7.3	0	0	31.3	0
448	Raghuramer Chhat	0	0	42.7	18	24.8	0	0	0	0	18

Name of three most important commodities manufactured			Name of Village	Serial Number
First	Second	Third		
120	121	122	2	1

Tea

Mechi Forest	408
Manjha Tea Garden	409
Marapur	410
Chhota Chenga	411
Nipania	412
Mir Jangla	413
Jhabar Chhat	414
Suraj Barer Chhat	415
Amarsing	416
Siubar	417
Chhota Ganjer Chhat	418
Chhota Ganja	419
Pataram	420
Surajbar	421
Surajbar Forest	422
Bara Maniram	423
Kilaram	424
Kamala	425
Ketugabur	426
Fakna	427
Budhkaran	428
Naksalbari	429
Dayaram	430
Nehal	431
Chhota Maniram	432
Dhakna	433
Uttam Chand	434
Hoda Bhitir Chhat	435
Uttam Chanded Chhat	436
Mudir Jangal	437
Satbhaiya	438
Ghusuru	439
Raghuram	440
Nimubhitir Chhat	441
Minghara	442
Mingharar Chhat	443
Gram Manir Chhat	444
Grammani	445
Damdama	446
Bairbhita	447
Raghuramer Chhat	448

Census of India 2011  
Amenities and Land use

Serial Number	Name of Village	Location code no.	Total area of the village ( in hectares rounded up to one decimal place)	Total population ( 2011 census )	Number of households (2011 census)	Number of educational amenities available in village, the distance range code viz; a for 0-5 kms, b for 5-10 kms, c for 10+ kms of nearest place where facility is available							
						Pre-Primary school (PP)	Primary school (P)	Middle school (M)	Secondary School (S)	Senior Secondary school (SS)	Degree college of arts science & commerce (ASC)	Engineering college(EC)	Medical college (MC)
12	2	3	4	5	6	7	8	9	10	11	12	13	14
449	Bhakatram	306609	63.5	0	0								
450	Mangalsing	306610	143.3	2327	527	2	1	1	1	b	a	c	c
451	Barajharu	306611	137.6	1465	321	1	1	a	a	b	a	c	c
452	Sebdella	306612	180.1	1276	248	1	1	1	1	a	a	c	a
453	Mahasing	306613	142.8	662	133	1	1	1	1	b	b	c	c
454	Atal	306614	313.6	1487	335	2	1	a	a	a	a	c	c
455	Lakshmaner Chhat	306615	25.9	0	0								
456	Lakshman	306616	21	0	0								
457	Deomani	306617	69.2	1735	363	1	1	a	a	b	a	c	c
458	Nandalal	306618	142.4	1522	313	1	1	a	b	b	1	c	c
459	Tepuchamaru	306619	97.1	0	0								
460	Omi	306620	98.3	1410	299	1	1	a	b	a	a	c	c
461	Gaziram	306621	209.2	579	120	1	1	a	b	b	b	c	c
462	Birsing	306622	223.4	1380	298	2	2	b	b	b	c	c	c
463	Dhanibanir Chhat	306623	55.4	509	104	1	1	b	b	b	a	c	c
464	Dhanibani	306624	23.1	0	0								
465	Huchaimallik	306625	170	616	131	b	a	a	b	b	b	c	c
466	Deoanbhitari Chhat	306626	7.3	0	0								
467	Jamidarguri	306627	112.9	790	154	1	1	a	b	b	b	c	c
468	Jamidargurir Chhat	306628	31.6	209	43	1	1	a	a	b	b	c	c
469	Bhelu	306629	166.3	564	108	a	a	a	b	a	a	c	c
470	Lohasing	306630	200.7	1363	281	1	1	1	1	1	b	c	c
471	Mirjangler Chhat	306631	51	787	158	b	a	b	a	1	b	c	c
472	Sirsia Tea Garden	306632	92.3	245	55	c	a	c	a	a	b	c	c
473	Belgachi	306633	29.5	1947	428	2	2	1	b	1	b	c	c
474	Udiarip	306634	224.2	663	138	1	1	a	b	a	a	c	c
475	Kadma	306635	79.3	0	0								
476	Ord Terai Tea Garden	306636	179.3	2748	588	1	1	b	b	b	c	c	c
477	M.M.Terai	306637	230.3	1204	253	1	1	b	b	b	b	c	c
478	Trihana Tea Garden	306638	205.2	2016	404	2	1	b	b	b	c	c	c
479	Teprabhola	306639	22.7	0	0								
480	Dalkajhar Forest	306640	2410.7	512	102	2	1	b	b	b	b	c	c
481	Bauni Bhitari Chhat	306641	24.3	0	0								
482	Dhemal	306642	185.9	459	85	1	1	a	b	b	b	c	c
483	Panta Pari Forest	306643	354.1	434	84	b	a	a	b	b	b	c	c
484	Tarabarir Chhat	306644	22.7	10	3	a	a	a	b	b	a	c	b
485	Tarabari	306645	41.3	163	31	a	a	a	b	b	a	c	c
486	Baunibhita	306646	109.7	932	178	1	1	a	b	b	b	b	b
487	Batlabari	306647	143.7	1813	387	1	1	b	b	b	b	c	c
488	Pashchim Karai Barir Chhat	306648	10.9	0	0								
489	Mayaram	306649	208	0	0								
490	Barabhita	306650	240	176	40	1	1	b	b	b	b	c	c
491	Kamalpur	306651	230.7	3022	674	1	1	6	a	a	a	c	c

- Village Directory

(As in 2009)

le. (If not available within the < 5 Kms, b for 5-10 Kms and c cility is available is given).						Number of Medical Amenities available. (If not available within the village , the distance range code viz; a for < 5 Kms, b for 5-10 Kms and c for 10+ kms of nearest place where facility is available is given).						Name of Village	Serial Number					
Management institute (MI)	Polytechnic (Pt)	Vocational training school /ITI	Non-formal training centre (NFTC)	Special school for disabled (SSD)	Others (specify)	Community health centre (CHC)	Primary health centre (PHC)	Primary health sub centre (PHS)	Maternity and child welfare centre (MCW)	T.B. clinic (TBC)	Hospital-allopathic (HA)			Hospital-alternative medicine (HO)	Dispensary (D)	Veterinary hospital (VH)	Mobile health clinic (MHC)	Family welfare centre (FWC)
15	16	17	18	19	20	21	22	23	24	25	26	27	28	29	30	31	2	1
																	Bhakatram	449
c	c	a	a	a		b	b	l	b	l	l	b	l	b	b	b	Mangalsing	450
c	c	a	a	a	b	b		l	b	l	b	b	b	b	b	b	Barajharu	451
c	c	a	c	a		a	a	a	a	a	a	a	a	a	a	a	Sebdella	452
c	c	a	a	c							a		a				Mahasing	453
	c	c	c	c		b		a	a	a	a		l	a		a	Atal	454
																	Lakshmaner Chhat	455
																	Lakshman	456
c	c	b	b	b													Deomani	457
c	c	b	c	a		a	b	a	a	a	b	b	a	a	b	b	Nandalal	458
																	Tepuchamaru	459
c	c	b	b	b													Omi	460
c	c	b	c	b		a	b	a	a	a	b	b	a	a	b	b	Gaziram	461
c	c	c	c	c		l	b	b	b	c	c	c	b	c	c	c	Birsing	462
c	c	a	a	a		b	b	b	b	b	b	b	b	b	b	b	Dhanibanir Chhat	463
																	Dhanibani	464
c	c	a	b	b		b	b	a			b			b			Huchaimallik	465
																	Deoanbhitara Chhat	466
c	c	a	b	b		b	b	l			b			b			Jamidarguri	467
c	c	c	a	c		b	b	a	b	c	b	b	a	a	b	a	Jamidargurir Chhat	468
c	c	b	b	b		a	a		b	a	b	b	a	a	a	b	Bhelu	469
c	c	c	c	c		c	b	a	a	b	b		b	b		a	Lohasing	470
b	c	c	c	c				a	c	b	b		b	c			Mirjangler Chhat	471
c	c	c	c	c		c	c	a	c	c	c			c			Sirsia Tea Garden	472
b	c	c	c	c		b	b	b	c	b	b		l	c			Belgachi	473
c	c	b	b	b													Udiarip	474
																	Kadma	475
c	c	b	b	b			c	l	c	c	c			c		c	Ord Terai Tea Garden	476
c	c	b	b	b		b	b	b	c	b	b			c			M.M.Terai	477
c	c	b	b	c			b	a	c	c	c		b	c		b	Trihana Tea Garden	478
																	Teprabhola	479
c	c	b	b	c			b	a	c	c	b	b	a	b		b	Dalkajhar Forest	480
																	Bauni Bhitara Chhat	481
c	c	b	b	c			b	a	c	c	c		b	c	l	b	Dhemal	482
c	c	b	b	c		a	b	a	c	c	c		b	c		b	Panta Pari Forest	483
c	c	c	c	c			a	a	c	c	b	c	b	b		b	Tarabarir Chhat	484
c	c	a	a	a			b	b	c	c	b	c	b	b		b	Tarabari	485
c	c	b	b	c			b	l	b	c	b	c	a	b		b	Baunibhita	486
c	c	c	c	c		c	b	a	a	c	c	c	a	c		b	Batlabari	487
																	Pashchim Karai Barir Chhat	488
																	Mayaram	489
c	c	c	c	c		c	b	a	a	c	c	c	b	c		b	Barabhita	490
c	c	b	b	c		a	a	l	a	b	a		l	b			Kamalpur	491

Serial Number	Name of Village	Number of Non-Government Medical Amenities available.							Availability of drinking water - Yes / No							
		Charitable non Govt. hospital/Nursing home.	Medical practitioner with MBBS Degree	Medical practitioner with other degree	Medical practitioner with no degree	Traditional practitioner and faith healer	Medicine Shop	Others	Tap water (Treated/Untreated)	Well water (Covered / Uncovered well)	Hand Pump	Tube wells / Bore well	Spring	River / Canal	Tank / Pond / Lake	Others
1	2	32	33	34	35	36	37	38	39	40	41	42	43	44	45	46
449	Bhakatram															
450	Mangalsing	0	0	0	1	0	1	0	Yes	Yes	Yes	Yes	No	Yes	No	No
451	Barajharu	0	0	0	0	0	1	1	Yes	Yes	Yes	Yes	No	No	No	Yes
452	Sebdella	0	0	0	0	0	0	0	No	Yes	Yes	Yes	No	No	Yes	No
453	Mahasing	0	0	0	0	0	0	0	No	Yes	No	Yes	No	Yes	No	No
454	Atal	0	0	1	2	0	3	0	Yes	Yes	Yes	Yes	No	Yes	No	No
455	Lakshmaner Chhat															
456	Lakshman															
457	Deomani	0	0	0	0	0	0	0	Yes	Yes	Yes	Yes	No	Yes	No	No
458	Nandalal	0	0	0	0	0	0	0	No	Yes	No	Yes	No	No	No	No
459	Tepuchamaru															
460	Omi	1	0	0	0	0	0	0	Yes	Yes	Yes	Yes	No	Yes	No	No
461	Gaziram	0	0	0	0	0	0	0	No	Yes	Yes	Yes	No	No	No	No
462	Birsing	0	0	0	0	0	0	0	No	Yes	No	Yes	No	Yes	Yes	No
463	Dhanibanir Chhat	0	0	0	0	0	0	0	No	No	Yes	Yes	No	Yes	Yes	No
464	Dhanibani															
465	Huchaimallik	0	0	0	0	0	0	0	No	Yes	Yes	Yes	No	Yes	No	No
466	Deoanbhtar Chhat															
467	Jamidarguri	0	0	0	0	0	0	0	No	Yes	Yes	Yes	No	Yes	No	No
468	Jamidargurir Chhat	0	0	0	0	0	0	0	No	Yes	No	Yes	No	Yes	No	No
469	Bhelu	0	0	0	0	0	0	0	No	No	Yes	Yes	Yes	Yes	Yes	No
470	Lohasing	0	0	1	0	0	1	2	No	Yes	Yes	Yes	No	Yes	No	No
471	Mirjangler Chhat	0	1	0	0	0	1	0	Yes	Yes	Yes	No	No	Yes	No	No
472	Sirsia Tea Garden	0	0	0	0	0	0	0	Yes	Yes	Yes	No	No	Yes	No	No
473	Belgachi	0	0	0	0	0	1	0	Yes	Yes	Yes	No	No	Yes	No	No
474	Udiarip	0	0	0	0	0	0	0	No	No	No	No	No	No	No	No
475	Kadma															
476	Ord Terai Tea Garden	0	0	0	0	0	0	0	Yes	No	No	Yes	No	No	No	No
477	M.M.Terai	0	0	0	0	0	0	0	No	Yes	Yes	No	No	No	No	No
478	Trihana Tea Garden	0	0	0	0	0	0	0	No	Yes	No	Yes	No	Yes	No	No
479	Teprabhola															
480	Dalkajhar Forest	0	0	0	0	0	0	0	No	Yes	Yes	Yes	No	Yes	Yes	No
481	Bauni Bhtar Chhat															
482	Dhemal	0	0	0	0	0	0	0	Yes	Yes	Yes	Yes	No	Yes	No	No
483	Panta Pari Forest	0	0	0	0	0	0	0	No	Yes	No	Yes	No	Yes	No	No
484	Tarabarir Chhat	0	0	0	0	0	0	0	No	Yes	No	No	No	No	No	No
485	Tarabari	0	0	0	0	0	0	0	Yes	Yes	No	Yes	No	Yes	No	No
486	Baunibhita	0	0	0	0	0	0	0	No	Yes	No	Yes	No	Yes	No	No
487	Batlabari	0	0	0	0	0	0	0	No	Yes	Yes	No	No	No	No	No
488	Pashchim Karai Barir Chhat															
489	Mayaram															
490	Barabhita	0	0	0	0	0	0	0	No	Yes	Yes	No	No	No	No	No
491	Kamalpur	0	0	0	0	0	0	0	Yes	Yes	Yes	Yes	No	Yes	No	No



Availability of toilet & others Yes / No				Communication and transport facilities (If amenities available code -Yes is given except for Village Pin Code ,If not available within the village , the distance range code viz; a for < 5 Kms, b for 5-10 Kms and c for 10+ kms of nearest place where facility is available is given).								
Community toilet including bath.	Community toilet excluding bath.	Rural sanitary mart or sanitary hardware outlet available near the village.	Community bio- gas or recycle of waste for productive use.	Post office(PO)	Sub post office (SPO)	Post & Telegraph office (P&TO)	Village Pin Code	Telephones (Land lines)	Public call office (PCO)	Mobile phone coverage	Name of Village	Serial Number
47	48	49	50	51	52	53	54	55	56	57	2	1
No	No	No	No	a	Yes	a	734429	Yes	Yes	Yes	Bhakatram	449
No	No	No	No	b	Yes	b	734429	Yes	Yes	Yes	Mangalsing	450
No	No	No	No	a	a	a	734429	a	a	a	Barajharu	451
No	No	No	No	b	a	b	734429	b	b	Yes	Sebdella	452
No	No	No	No	a	a	a	734429	Yes	Yes	Yes	Mahasing	453
											Atal	454
											Lakshmaner Chhat	455
											Lakshman	456
No	No	No	No	b	a	b	734429	Yes	b	Yes	Deomani	457
No	No	No	No	b	a	a	734429	a	a	a	Nandalal	458
											Tepuchamaru	459
No	Yes	Yes	No	b	b	b	734429	Yes	a	Yes	Omi	460
No	No	No	No	b	a	a	734429	a	a	a	Gaziram	461
No	No	Yes	No	c	a	b	734429	b	a	Yes	Birsing	462
No	No	No	No	b	b	b	734429	b	b	Yes	Dhanibanir Chhat	463
											Dhanibani	464
No	No	No	No			b	734429	b	b	Yes	Huchaimallik	465
											Deoanbhitara Chhat	466
No	No	No	No	b	b	b	734429	b	Yes	Yes	Jamidarguri	467
No	No	No	No	b	a	b	734429	a	Yes	Yes	Jamidargurir Chhat	468
No	No	No	No	b	b	b	734429	b	b	a	Bhelu	469
No	No	No	No	a	a	b	734429	Yes	a	Yes	Lohasing	470
No	No	Yes	No	b	a	b	734429	Yes	Yes	Yes	Mirjangler Chhat	471
No	No	No	No	c	a	c	734429	a	a	Yes	Sirsia Tea Garden	472
No	No	No	No	b	Yes	c		Yes	Yes	Yes	Belgachi	473
No	No	No	No			c	734429	b	b	Yes	Udiarip	474
											Kadma	475
No	No	No	No	b		b	734423	Yes	b	Yes	Ord Terai Tea Garden	476
No	No	No	No	a	a	a	734423	Yes	Yes	Yes	M.M.Terai	477
No	Yes	No	No	b	a	b	734423	b	Yes	Yes	Trihana Tea Garden	478
											Teprabhola	479
No	No	No	No	a		b	734424	b	Yes	Yes	Dalkajhar Forest	480
											Bauni Bhitara Chhat	481
No	No	No	No	b	a	b	734429	Yes	Yes	Yes	Dhemal	482
No	No	No	No	c	a	c	734429	a	a	Yes	Panta Pari Forest	483
No	No	No	No	c	Yes	b	734429	Yes	b	a	Tarabarir Chhat	484
No	No	No	No	c	b	c	734429	b	b	b	Tarabari	485
No	No	No	No	b	b	b	734429	a	Yes	Yes	Baunibhita	486
No	No	No	No	b	a	b	734429	Yes	a	Yes	Batlabari	487
											Pashchim Karai Barir Chhat	488
											Mayaram	489
No	No	No	No	b	Yes	b	734429	a	a	Yes	Barabhita	490
No	No	No	No	a		a	734014	Yes	Yes	Yes	Kamalpur	491

Communication and transport facilities (If amenities available code -Yes is given except for Village Pin Code ,If not available within the village , the distance range code viz; a for < 5 Kms, b for 5-10 Kms and c for 10+ kms of nearest place where facility is available is given).												Village connected to highway (If amenities available code viz; a for < 5 Kms, b for 5-10 Kms and c for 10+ kms of nearest place where facility is available is given).				
Serial Number	Name of Village	Internet cafes/ Common service centre (CSC)	Private courier facility	Bus service (Public & Private)	Railway stations	Auto/Modified Autos	Taxis and Vans	Tractors	Cycle-pulled rickshaws(Manual & Machine driven)	Carts driven by animals	Sea /River ferry service	Connected to national highway(NH)	Connected to state highway(SH)	Connected to major district road (MDR)	Connected to others district road	Pucca roads
1	2	58	59	60	61	62	63	64	65	66	67	68	69	70	71	72
449	Bhakatram															
450	Mangalsing	a	a	Yes	a	a	Yes	c	Yes	a	c	Yes	b		Yes	Yes
451	Barajharu	Yes	b	Yes	Yes	c	Yes	Yes	Yes	Yes	c	Yes			Yes	Yes
452	Sebdella	b	b	a	b	a	a	c	a	a	c	b	a	a	a	a
453	Mahasing	c	b	a	b	c	a	c	Yes	b	c	b	a			Yes
454	Atal	a	a	Yes	Yes	Yes	Yes	a	Yes	b	c	Yes	a	a	Yes	b
455	Lakshmaner Chhat															
456	Lakshman															
457	Deomani	b	b	Yes	b	b	Yes	Yes	Yes	c	c	Yes				a
458	Nandalal	b	b	a	c	a	a	a	a	c	c	b	a	a	a	a
459	Tepuchamaru															
460	Omi	b	b	a	c	b	Yes	b	Yes	c	c	b			Yes	Yes
461	Gaziram	b	b	a	c	a	a	a	a	c	c	b	a	a	a	a
462	Birsing	c	b	a	c	a	a	a	a	c	c	c	a	a	a	a
463	Dhanibanir Chhat	b	b	b	c	Yes	Yes	b	Yes	c	c	b	b	b	b	Yes
464	Dhanibani															
465	Huchaimallik	b	b	a	c	a	a	b	Yes	c	c	b	a			Yes
466	Deoanbhitir Chhat															
467	Jamidarguri	b	b	a	c	a	a	b	a	c	c	b	a			Yes
468	Jamidargurir Chhat	b	b	a	b	a	a	Yes	Yes	c	c	a	a	a	Yes	Yes
469	Bhelu	c	b	a	c	c	a	b	a	c	c	a	a		a	Yes
470	Lohasing	b	b	Yes	c	Yes	b	b	Yes	c	c	c	c	c		a
471	Mirjangler Chhat	b	b	b	c	Yes	b	b	Yes	c	c	b	Yes		Yes	Yes
472	Sirsia Tea Garden	c	c	c	c	a	a	a	a	b	c	b	Yes		a	a
473	Belgachi	b	b	b	b	Yes	b	Yes	Yes	Yes	c	b	Yes		Yes	Yes
474	Udiarip	c	a	b	c	c	b	c	Yes	b	c					b
475	Kadma															
476	Ord Terai Tea Garden	c	c	Yes	c	Yes	c	c	Yes	b	c	c	c	Yes	Yes	Yes
477	M.M.Terai	b	b	b	c	b	b	b	a	c	c	c	b	Yes	c	Yes
478	Trihana Tea Garden	b	b	Yes	b	Yes	b	c	b	c	c	b		Yes		Yes
479	Teprabhola															
480	Dalkajhar Forest	b	b	Yes	b	Yes	b	b	b	c	c	b			Yes	Yes
481	Bauni Bhitir Chhat															
482	Dhemal	b	b	b	c	b	b	c	b	c	c	b				Yes
483	Panta Pari Forest	b	b	b	c	b	b	c	Yes	c	c	b				Yes
484	Tarabarir Chhat	b	b	b	c	b	b	b	a	c	c	b			Yes	Yes
485	Tarabari	b	b	b	c	b	b	c	Yes	c	c	b	c	c	c	Yes
486	Baunibhita	b	a	a	c	a	a	c	Yes	c	c	a	c	c	c	Yes
487	Batlabari	a	a	a	c	a	Yes	c	Yes	c	c				Yes	Yes
488	Pashchim Karai Barir Chhat															
489	Mayaram															
490	Barabhita	b	b	Yes	c	Yes	Yes	c	Yes	c	c			Yes	Yes	b
491	Kamalpur	a	Yes	Yes	c	Yes	a	c	Yes	c	c	a		Yes	Yes	Yes

ys,village roads, banks & credit societies  
 :-Yes is given, If not available within the  
 code viz; a for < 5 Kms, b for 5-10 Kms  
 place where facility is available is given).

Availability of miscellaneous facilities (If amenities available code -Yes is given, If not  
 available within the village , the distance range code viz; a for < 5 Kms, b for 5-10 Kms  
 and c for 10+ kms of nearest place where facility is available is given).

73	74	75	76	77	78	79	80	81	82	83	84	85	86	87	Name of Village	Serial Number
															Bhakatram	449
Yes	Yes	a	Yes	b	c	Yes	Yes	c	b	Yes	Yes	Yes	a	Mangalsing	450	
Yes	Yes	b	a	b	b	Yes	Yes	c	b	Yes	Yes	Yes	Yes	Barajharu	451	
Yes	a	a	Yes	a	b	c	Yes	a	c	b	a	a	Yes	a	Sebdella	452
Yes			b		b	c	Yes	Yes	c	b	Yes	Yes	Yes	Yes	Mahasing	453
Yes	Yes		a		a	c	Yes	Yes	c	Yes	c	Yes	Yes	Yes	Atal	454
															Lakshmaner Chhat	455
															Lakshman	456
Yes	Yes		Yes			c	Yes	c	c	b	b	Yes	Yes	Yes	Deomani	457
Yes	b	a	Yes	b	b	c	Yes	a	c	a	a	a	Yes	a	Nandalal	458
															Tepuchamaru	459
Yes	Yes		Yes	b	b	c	Yes	c	c	b	c	Yes	Yes	Yes	Omi	460
Yes	b	a	Yes	b	b	c	Yes	a	c	a	a	a	Yes	a	Gaziram	461
Yes			Yes	b	b	c	Yes	a	c	a	a	b	Yes	b	Birsing	462
Yes			a	b	b	c	Yes	b	c	b	b	b	Yes	b	Dhanibanir Chhat	463
															Dhanibani	464
Yes			Yes			c	Yes	Yes	c	b	Yes	Yes	Yes	Yes	Huchaimallik	465
															Deoanbhitari Chhat	466
Yes			Yes			c	Yes	Yes	c	b	Yes	Yes	Yes	Yes	Jamidarguri	467
a			Yes	b	b	c	a	a	c	b	b	Yes	Yes	Yes	Jamidargurir Chhat	468
Yes	Yes	Yes	Yes	b	b	c	Yes	b	c	b	b	a	Yes	Yes	Bhelu	469
Yes		a	Yes		b	c	Yes	a	c	b	Yes	Yes	Yes	Yes	Lohasing	470
Yes	Yes		b	b	b	c	Yes	Yes	Yes	b	b	a	Yes	Yes	Mirjangler Chhat	471
Yes	a		b	c	c	c	a	a	c	c	c	b	a	Yes	Sirsia Tea Garden	472
Yes	Yes		b			c	Yes	Yes	c	c	Yes	Yes	Yes	Yes	Belgachi	473
a			b			c	Yes	Yes	c	b	Yes	Yes	Yes	Yes	Udiarip	474
															Kadma	475
Yes			Yes			c	Yes	Yes	c	Yes	Yes	Yes	Yes	Yes	Ord Terai Tea Garden	476
Yes	Yes		b	b	b	c	Yes	Yes	b	Yes	b	b	Yes	b	M.M.Terai	477
Yes	Yes		b	b	b	c	Yes	Yes	c	Yes	Yes	Yes	Yes	Yes	Trihana Tea Garden	478
															Teprabhola	479
Yes	Yes		b	b	b	c	Yes	b	c	b	Yes	Yes	Yes	Yes	Dalkajhar Forest	480
															Bauni Bhitari Chhat	481
Yes	Yes		b	b	b	c	Yes	a	c	b	Yes	Yes	Yes	Yes	Dhemal	482
Yes	Yes		b	b	b	c	Yes	a	c	c	Yes	Yes	Yes	Yes	Panta Pari Forest	483
Yes	Yes	a	Yes	b	b	c	a	b	c	c	c	a	b	Yes	Tarabarir Chhat	484
Yes	Yes		a			c	Yes	b	c	b	c	a	Yes	Yes	Tarabari	485
Yes	Yes		b	b	b	c	Yes	a	c	b	c	Yes	Yes	Yes	Baunibhita	486
a	Yes		b	a	a	c	Yes	a	c	b	c	a	Yes	Yes	Batlabari	487
															Pashchim Karai Barir Chhat	488
															Mayaram	489
a			Yes	a	a	b	a	a	c	a	c	b	Yes	Yes	Barabhita	490
a	Yes		b	a	a	c	Yes	a	c	a	Yes	Yes	Yes	Yes	Kamalpur	491

Availability of miscellaneous facilities (If amenities available code -Yes is given, If not available within the village , the distance range code viz; a for < 5 Kms, b for 5-10 Kms and c for 10+ kms of nearest place where facility is available is given).												Availability of electricity (Yes/No)			
Serial Number	Name of Village	ASHA (Accredited Social Health Activist)	Community centre with/without TV	Sports Field,	Sports Club / Recreation Centre	Cinema / Video Hall	Public Library	Public Reading Room	Newspaper Supply	Assembly Polling station	Birth & Death Registration Office	Power Supply for Domestic Use (ED)	Power Supply for Agricultural Use (EAG)	Power Supply for Commercial Use (EC)	Power Supply for All Uses (EA)
1	2	88	89	90	91	92	93	94	95	96	97	98	99	100	101
449	Bhakatram														
450	Mangalsing	Yes	a	Yes	b	b	Yes	Yes	Yes	Yes	Yes	Yes	No	Yes	No
451	Barajharu	Yes	Yes	Yes	b	b	Yes	Yes	Yes	Yes	Yes	Yes	Yes	Yes	Yes
452	Sebdella	Yes	a	a	c	a	a	a	Yes	Yes	a	Yes	No	No	No
453	Mahasing	Yes	Yes	Yes	b	a	Yes	Yes	Yes	Yes	a	Yes	No	No	No
454	Atal	Yes	a	Yes	Yes	a	a	a	Yes	Yes	a	Yes	No	Yes	No
455	Lakshmaner Chhat														
456	Lakshman														
457	Deomani	Yes	Yes	Yes	Yes	a	b	b	b	Yes	a	Yes	No	Yes	No
458	Nandalal	Yes	a	Yes	Yes	b	b	a	a	Yes	a	Yes	Yes	Yes	Yes
459	Tepuchamaru														
460	Omi	Yes	Yes	Yes	Yes	b	b	b	b	Yes	b	Yes	Yes	Yes	Yes
461	Gaziram	Yes	a	a	a	b	b	a	a	Yes	a	Yes	Yes	Yes	Yes
462	Birsing	Yes	b	a	a	b	b	b	a	Yes	a	Yes	Yes	No	No
463	Dhanibanir Chhat	b	b	b	b	b	b	b	b	b	b	Yes	No	No	No
464	Dhanibani														
465	Huchaimallik	Yes	Yes	a	a	b	b	Yes	Yes	Yes	b	Yes	No	No	No
466	Deoanbhitari Chhat														
467	Jamidarguri	Yes	Yes	b	b	b	b	Yes	Yes	Yes	b	Yes	No	No	No
468	Jamidargurir Chhat	Yes	b	Yes	Yes	b	a	a	Yes	a	a	Yes	Yes	Yes	Yes
469	Bhelu	Yes	Yes	Yes	b	b	Yes	Yes	Yes	Yes	a	Yes	No	No	No
470	Lohasing	a	Yes	Yes	b	a	c	b	Yes	Yes	b	Yes	No	No	No
471	Mirjangler Chhat	Yes	Yes	a	Yes	b	b	Yes	Yes	a	b	Yes	No	No	No
472	Sirsia Tea Garden	a	a	a	c	c	Yes	Yes	a	a	c	Yes	No	No	No
473	Belgachi	Yes	Yes	Yes	c	b	Yes	Yes	Yes	Yes	Yes	Yes	No	No	No
474	Udiarip	Yes	Yes	Yes	b	c	Yes	Yes	Yes	Yes	Yes	Yes	No	No	No
475	Kadma														
476	Ord Terai Tea Garden	Yes	Yes	Yes	Yes	b	Yes	Yes	Yes	Yes	c	Yes	No	Yes	No
477	M.M.Terai	Yes	b	Yes	b	b	b	b	Yes	Yes	b	Yes	No	No	No
478	Trihana Tea Garden	Yes	c	Yes	c	c	b	b	b	Yes	b	Yes	No	Yes	No
479	Teprabhola														
480	Dalkajhar Forest	Yes	b	b	b	c	b	b	b	b	b	Yes	No	Yes	No
481	Bauni Bhitari Chhat														
482	Dhemal	Yes	c	b	b	c	b	b	Yes	a	b	Yes	No	Yes	No
483	Panta Pari Forest	Yes	c	b	b	c	b	b	a	a	b	Yes	No	Yes	No
484	Tarabarir Chhat	b	b	Yes	c	c	c	c	a	a	c	Yes	No	No	No
485	Tarabari	c	a	b	c	b	b	c	a	a	b	Yes	No	No	No
486	Baunibhita	Yes	b	a	b	c	b	b	Yes	Yes	b	Yes	No	Yes	No
487	Batlabari	Yes	b	Yes	a	c	a	a	Yes	Yes	Yes	Yes	No	No	No
488	Pashchim Karai Barir Chhat														
489	Mayaram														
490	Barabhita	a	b	Yes	b	c	b	b	Yes	a	b	Yes	No	No	No
491	Kamalpur	Yes	Yes	Yes	b	c	a	Yes	Yes	Yes	a	Yes	No	Yes	No

Nearest Town		Land Use							
		Area under different types of land use ( in hectares rounded up to one decimal place)							
Name	Distance range code i.e. a for < 5 Kms, b for 5-10 Kms and c for 10+ kms .	Forests	Area under Non-agricultural Uses	Barren and Un-cultivable land	Permanent Pastures and Other Grazing Lands	Land Under Miscellaneous Tree Crops etc.	Culturable Waste Land	Name of Village	Serial Number
102	103	104	105	106	107	108	109	2	1
UTTAR BAGDOG:c		0	7.2	0	0	0	0	Bhakatram	449
		0	1.9	0	0	0	0	Mangalsing	450
UTTAR BAGDOG:c		0	13.8	0	0	0	0	Barajharu	451
UTTAR BAGDOG:c		0	20.9	0	0	0	0	Sebdella	452
UTTAR BAGDOG:b		0	12.5	0	0	0	0	Mahasing	453
UTTAR BAGDOG:c		0	0	0	0	0	313.6	Atal	454
UTTAR BAGDOG:b		0	4.9	0	0	0	0	Lakshmaner Chhat	455
		0	2	0	0	0	0	Lakshman	456
		0	5.7	0	0	0	0	Deomani	457
UTTAR BAGDOG:b		19.9	14.1	0	0	0	0	Nandalal	458
UTTAR BAGDOG:c		0	41.8	0	0	0	0	Tepuchamaru	459
		0	6.6	0	0	0	0	Omi	460
UTTAR BAGDOG:c		0	12.3	0	0	0	0	Gaziram	461
UTTAR BAGDOG:c		0	10.3	0	0	0	0	Birsing	462
UTTAR BAGDOG:c		0	4	0	0	0	0	Dhanibanir Chhat	463
UTTAR BAGDOG:c		0	1.2	0	0	0	0	Dhanibani	464
		0	7.3	0	0	0	0	Huchaimallik	465
UTTAR BAGDOG:c		0	1.1	0	0	0	0	Deoanbhitari Chhat	466
		0	9.2	0	0	0	0	Jamidarguri	467
UTTAR BAGDOG:c		0	5.4	0	0	0	0	Jamidargurir Chhat	468
UTTAR BAGDOG:c		0	23.6	0	0	0	0	Bhelu	469
UTTAR BAGDOG:c		0	0	0	0	0	0	Lohasing	470
UTTAR BAGDOG:c		0	2.6	0	0	0	0	Mirjangler Chhat	471
UTTAR BAGDOG:c		0	15.4	0	0	0	0	Sirsia Tea Garden	472
UTTAR BAGDOG:c		0	0	0	0	0	0	Belgachi	473
UTTAR BAGDOG:c		0	1.1	0	0	0	0	Udiarip	474
		0	8	0	0	0	0	Kadma	475
		0	0	0	0	0	0	Ord Terai Tea Garden	476
UTTAR BAGDOG:b		0	5.7	0	0	0	0	M.M.Terai	477
UTTAR BAGDOG:b		0	0	0	0	0	0	Trihana Tea Garden	478
UTTAR BAGDOGRI		0	1.2	0	0	0	0	Teprabhola	479
		2410	0	0	0	0	0	Dalkajhar Forest	480
UTTAR BAGDOG:b		0	0	0	0	0	0	Bauni Bhitari Chhat	481
		0	79.3	0	0	0	38.5	Dhemal	482
BAGDOGRA b		354.1	0	0	0	0	0	Panta Pari Forest	483
UTTAR BAGDOG:c		0	0	0	0	0	0	Tarabarir Chhat	484
BAGDOGRA b		0	0	0	0	0	0	Tarabari	485
ATHAROKHAT a		0	20	0	0	0	0	Baunibhita	486
BAGDOGRA a		1	40	0	0	0	0.7	Batlabari	487
BAGDOGRA a		0	8.9	0	0	0	2	Pashchim Karai Barir Chhat	488
		0	208	0	0	0	0	Mayaram	489
		1.1	143.7	0	0	0	8.9	Barabhita	490
UPPER BAGDOGfb		0	70.1	0	0	0	0	Kamalpur	491

Land Use												
Area under different types of land use ( in hectares rounded up to one decimal place)							Area irrigated by source (in hectare).					
Serial Number	Name of Village	Fallow lands other than current fallows	Current Fallows	Net Area Sown	Total Irrigated Land Area	Total Un-irrigated Land Area	Canals ( C )	Wells/Tube-wells(W/TW)	Tanks/Lakes(T/L)	Water Falls(WF)	Others(O)	
1	2	110	111	112	113	114	115	116	117	118	119	
449	Bhakatram	0	0	56.3	25.2	31.1	0	25.2	0	0	0	
450	Mangalsing	0	0	141.3	72.1	69.3	0	0	0	70	2.1	
451	Barajharu	0	0	123.8	72.5	51.4	0	22.5	0	50	0	
452	Sebdella	0	0	159.2	72.9	86.3	0	18.2	0	0	54.6	
453	Mahasing	0	0	130.4	40.1	90.3	0	0	0	0	40.1	
454	Atal	0	0	0	0	0	0	0	0	0	0	
455	Lakshmaner Chhat	0	0	21	9.1	11.9	0	5.1	0	0	4	
456	Lakshman	0	0	19	10	9	0	10	0	0	0	
457	Deomani	0	0	63.5	28.5	35	12.6	15.9	0	0	0	
458	Nandalal	0	0	108.5	22.4	86	0	0	0	0	22.4	
459	Tepuchamaru	0	0	55.3	34.3	21	0	0	24.3	0	10	
460	Omi	0	0	91.8	44.3	47.5	24.6	0	0	0	19.7	
461	Gaziram	0	0	197	66.9	130.1	0	0	0	0	66.9	
462	Birsing	0	0	213.1	85.1	128	0	32.4	0	0	52.7	
463	Dhanibanir Chhat	0	0	51.4	31.5	19.8	0	0	0	0	31.5	
464	Dhanibani	0	0	21.9	21.9	0	0	0	0	0	21.9	
465	Huchaimallik	0	0	162.7	48.6	114.1	0	0	0	0	48.6	
466	Deoanbhitara Chhat	0	0	6.2	0	6.2	0	0	0	0	0	
467	Jamidarguri	0	0	103.7	18.2	85.5	10	1	0	5	2.2	
468	Jamidargurir Chhat	0	0	26.2	14	12.2	2.8	0.8	0	0	10.5	
469	Bhelu	0	0	142.7	67.3	75.4	1	0	0	0	66.3	
470	Lohasing	0	0	200.7	100.6	100.1	0	0	0	0	100.6	
471	Mirjangler Chhat	0	0	48.4	29.2	19.2	0	0	0	0	29.2	
472	Sirsia Tea Garden	0	0	76.9	72.9	4	0	0	0	0	72.9	
473	Belgachi	0	0	29.5	28.3	1.2	0	0	0	0	28.3	
474	Udiarip	0	0	223.1	161.8	61.2	0	0	0	0	161.8	
475	Kadma	0	0	71.3	46.2	25.2	46.2	0	0	0	0	
476	Ord Terai Tea Garden	0	0	179.3	151.4	27.9	151.4	0	0	0	0	
477	M.M.Terai	0	0	224.6	140.6	84	140.6	0	0	0	0	
478	Trihana Tea Garden	0	0	205.2	165.1	40.1	165.1	0	0	0	0	
479	Teprabhola	0	0	21.4	16.7	4.7	12.6	0	0	0	4.1	
480	Dalkajhar Forest	0	0	0.7	0	0.7	0	0	0	0	0	
481	Bauni Bhitara Chhat	0	0	24.3	0	24.3	0	0	0	0	0	
482	Dhemal	0	0	68.2	12.2	56	0	0	0	0	12.2	
483	Panta Pari Forest	0	0	0	0	0	0	0	0	0	0	
484	Tarabarir Chhat	0	0	22.7	17.4	5.3	0	4.3	0	0	13.1	
485	Tarabari	0	0	41.3	35.2	6.1	4	18	2	0	11.2	
486	Baunibhita	0	0	89.6	75.4	14.3	0	0	0	0	75.4	
487	Batlabari	0	0	102	52	50	51	0	1	0	0	
488	Pashchim Karai Barir Chhat	0	0	0	0	0	0	0	0	0	0	
489	Mayaram	0	0	0	0	0	0	0	0	0	0	
490	Barabhita	0	0	86.3	21.8	64.5	0	0	0	0	21.8	
491	Kamalpur	0	0	160.6	85	75.6	0	0	0	0	85	

Name of three most important commodities manufactured			Name of Village	Serial Number
First	Second	Third		
120	121	122	2	1

			Bhakatram	449
			Mangalsing	450
			Barajharu	451
			Sebdella	452
			Mahasing	453
			Atal	454
			Lakshmaner Chhat	455
Tea Processing			Lakshman	456
			Deomani	457
			Nandalal	458
Tea Processing			Tepuchamaru	459
			Omi	460
			Gaziram	461
			Birsing	462
			Dhanibanir Chhat	463
			Dhanibani	464
			Huchaimallik	465
			Deoanbhitir Chhat	466
			Jamidarguri	467
			Jamidargurir Chhat	468
			Bhelu	469
			Lohasing	470
Tea			Mirjangler Chhat	471
Tea			Sirsia Tea Garden	472
			Belgachi	473
			Udiarip	474
			Kadma	475
			Ord Terai Tea Garden	476
			M.M.Terai	477
			Trihana Tea Garden	478
			Teprabhola	479
			Dalkajhar Forest	480
			Bauni Bhitir Chhat	481
			Dhemal	482
			Panta Pari Forest	483
			Tarabarir Chhat	484
			Tarabari	485
			Baunibhita	486
			Batlabari	487
			Pashchim Karai Barir Chhat	488
			Mayaram	489
			Barabhita	490
			Kamalpur	491

Census of India 2011  
Amenities and Land use

Serial Number	Name of Village	Location code no.	Total area of the village ( in hectares rounded up to one decimal place)	Total population ( 2011 census )	Number of households (2011 census)	Number of educational amenities available in village, the distance range code viz; a for 0-5 kms, b for 5-10 kms, c for 10+ kms of nearest place where facility is available							
						Pre-Primary school (PP)	Primary school (P)	Middle school (M)	Secondary School (S)	Senior Secondary school (SS)	Degree college of arts science & commerce (ASC)	Engineering college(EC)	Medical college (MC)
12	2	3	4	5	6	7	8	9	10	11	12	13	14
492	Rupsing	306652	150.1	3499	779	3	2	a	a	a	a	c	b
493	Bhujia Banir Chhat	306653	18.2	2248	473	1	1	a	a	a	1	c	b
494	Bhujia Bani	306654	252.9	1487	316	2	2	a	a	a	a	c	c
495	Putimari	306655	184.1	1217	244	1	1	a	a	a	a	c	c
496	Rajajhar	306656	228.6	2590	548	2	2	a	a	a	a	c	c
497	Bharatsing	306657	82.6	700	155	1	a	1	a	a	a	c	c
498	Ranidanga	306658	231.1	4655	1024	4	4	1	1	1	a	c	c
499	Shaibhita	306659	244.4	1851	391	3	2	a	a	b	b	c	b
500	Rangapani	306660	228.6	3619	772	2	1	1	a	a	c	c	b
501	Panthabari Forest(P)	306416	627.7	0	0								
<b>Block T O T A L :</b>			<b>17369.6</b>	<b>97717</b>	<b>20461</b>	<b>96</b>	<b>87</b>	<b>22</b>	<b>11</b>	<b>6</b>	<b>4</b>	<b>0</b>	<b>0</b>



- Village Directory

(As in 2009 )

le. (If not available within the < 5 Kms, b for 5-10 Kms and c cility is available is given).						Number of Medical Amenities available. (If not available within the village , the distance range code viz; a for < 5 Kms, b for 5-10 Kms and c for 10+ kms of nearest place where facility is available is given).												
Management institute (MI)	Polytechnic (Pt)	Vocational training school /ITI	Non-formal training centre (NFTC)	Special school for disabled (SSD)	Others (specify)	Community health centre (CHC)	Primary health centre (PHC)	Primary health sub centre (PHS)	Maternity and child welfare centre (MCW)	T.B. clinic (TBC)	Hospital-allopathic (HA)	Hospital-alternative medicine (HO)	Dispensary (D)	Veterinary hospital (VH)	Mobile health clinic (MHC)	Family welfare centre (FWC)	Name of Village	Serial Number
15	16	17	18	19	20	21	22	23	24	25	26	27	28	29	30	31	2	1
c	c	a	a	c		a	a	a	a	c	b		a	c		a	Rupsing	492
a	c	c	c	c		b	a	a	b	b	b	a	a	c	c	a	Bhujia Banir Chhat	493
a	b	b	b	b			a	a			a	a	a	a			Bhujia Bani	494
a	b		l	l			l	a	a		a		l	a			Putimari	495
a	c	a	a	a			a	a	a		a	a	a	a			Rajajhar	496
b	b	a	a	a													Bharatsing	497
b	b	a	a	a				l									Ranidanga	498
c	c	c	c	c	c	b	b	b	c	c	c	c	c	c	c	c	Shaibhita	499
c	c	c	c	c											1		Rangapani	500
																	Panthabari Forest(P)	501
<b>0</b>	<b>0</b>	<b>0</b>	<b>1</b>	<b>1</b>	<b>2</b>	<b>3</b>	<b>2</b>	<b>10</b>	<b>5</b>	<b>3</b>	<b>3</b>	<b>0</b>	<b>10</b>	<b>1</b>	<b>5</b>	<b>3</b>	<b>: Block T O T A L</b>	

Serial Number	Name of Village	Number of Non-Government Medical Amenities available.							Availability of drinking water - Yes / No							
		Charitable non Govt. hospital/Nursing home.	Medical practitioner with MBBS Degree	Medical practitioner with other degree	Medical practitioner with no degree	Traditional practitioner and faith healer	Medicine Shop	Others	Tap water (Treated/Untreated)	Well water (Covered / Uncovered well)	Hand Pump	Tube wells / Bore well	Spring	River / Canal	Tank / Pond / Lake	Others
1	2	32	33	34	35	36	37	38	39	40	41	42	43	44	45	46
492	Rupsing	0	0	0	2	0	2	0	No	Yes	Yes	Yes	No	Yes	Yes	No
493	Bhujia Banir Chhat	0	0	0	0	0	0	0	Yes	Yes	Yes	Yes	No	No	No	No
494	Bhujia Bani	0	0	0	0	0	0	0	No	Yes	Yes	Yes	No	No	Yes	No
495	Putimari	0	0	0	0	0	0	0	No	Yes	Yes	No	No	Yes	Yes	No
496	Rajajhar	0	0	0	0	0	0	0	Yes	Yes	No	No	No	No	No	No
497	Bharatsing	0	0	0	0	0	0	0	Yes	Yes	Yes	Yes	No	No	No	No
498	Ranidanga	0	0	0	0	0	4	0	Yes	Yes	Yes	Yes	No	No	No	No
499	Shaibhita	0	0	0	0	0	0	0	Yes	Yes	No	Yes	No	No	No	No
500	Rangapani	1	4	4	2	2	10	1	Yes	Yes	Yes	Yes	No	No	No	No
501	Panthabari Forest(P)															
<b>Block T O T A L :</b>		<b>4</b>	<b>8</b>	<b>13</b>	<b>8</b>	<b>2</b>	<b>36</b>	<b>4</b>	<b>30</b>	<b>65</b>	<b>52</b>	<b>52</b>	<b>1</b>	<b>38</b>	<b>21</b>	<b>2</b>

Availability of toilet & others Yes / No				Communication and transport facilities (If amenities available code -Yes is given except for Village Pin Code ,If not available within the village , the distance range code viz; a for < 5 Kms, b for 5-10 Kms and c for 10+ kms of nearest place where facility is available is given).								
Community toilet including bath.	Community toilet excluding bath.	Rural sanitary mart or sanitary hardware outlet available near the village.	Community bio- gas or recycle of waste for productive use.	Post office(PO)	Sub post office (SPO)	Post & Telegraph office (P&TO)	Village Pin Code	Telephones (Land lines)	Public call office (PCO)	Mobile phone coverage	Name of Village	Serial Number
47	48	49	50	51	52	53	54	55	56	57	2	1
No	No	No	No	a	a	a	734429	Yes	Yes	Yes	Rupsing	492
No	No	Yes	No	a	a	a	734429	Yes	a	Yes	Bhujia Banir Chhat	493
No	No	Yes	No	a	a	b		a	a	Yes	Bhujia Bani	494
No	No	Yes	No	a	a	a	734429	Yes	a	Yes	Putimari	495
No	No	No	No	b	a	a	734429	a	a	Yes	Rajajhar	496
No	No	No	No			b	734429	Yes	b	Yes	Bharatsing	497
No	No	No	No		Yes	b	734012	Yes	Yes	Yes	Ranidanga	498
No	No	No	No	b	b	b	734429	b	b	b	Shaibhita	499
No	No	No	No	c	Yes	c	734434	Yes	Yes	Yes	Rangapani	500
											Panthabari Forest(P)	501
<b>1</b>	<b>3</b>	<b>10</b>	<b>0</b>	<b>0</b>	<b>10</b>	<b>1</b>	<b>76</b>	<b>27</b>	<b>18</b>	<b>69</b>	<b>Block T O T A L</b>	

Communication and transport facilities (If amenities available code -Yes is given except for Village Pin Code ,If not available within the village , the distance range code viz; a for < 5 Kms, b for 5-10 Kms and c for 10+ kms of nearest place where facility is available is given).												Village connected to highway (If amenities available code viz; a for < 5 Kms, b for 5-10 Kms and c for 10+ kms of nearest place where facility is available is given).				
Serial Number	Name of Village	Internet cafes/ Common service centre (CSC)	Private courier facility	Bus service (Public & Private)	Railway stations	Auto/Modified Autos	Taxis and Vans	Tractors	Cycle-pulled rickshaws(Manual & Machine driven)	Carts driven by animals	Sea /River ferry service	Connected to national highway(NH)	Connected to state highway(SH)	Connected to major district road (MDR)	Connected to others district road	Pucca roads
1	2	58	59	60	61	62	63	64	65	66	67	68	69	70	71	72
492	Rupsing	a	a	Yes	c	Yes	Yes	c	Yes	c	c	Yes				Yes
493	Bhujia Banir Chhat	a	a	a	c	a	a	a	Yes	c	c	a	a			Yes
494	Bhujia Bani	a	b	a	c	a	Yes	a	Yes	c	c	Yes	a	Yes	a	b
495	Putimari	a	a	a	c	a	Yes	Yes	Yes	c	c	a	a	a		b
496	Rajajhar	a	b	a	c	a	Yes	b	Yes	c	c	a	a	a	a	b
497	Bharatsing	c	b	Yes	c	Yes	a	b	Yes	c	c				Yes	Yes
498	Ranidanga	c	b	Yes	c	Yes	Yes	b	Yes	c	c				Yes	Yes
499	Shaibhita	b	b	a	c	b	b	b	a	c	c	a	a	a	c	Yes
500	Rangapani	c	c	Yes	Yes	Yes	Yes	a	Yes	c	c	b			Yes	Yes
501	Panthabari Forest(P)															
<b>Block T O T A L :</b>		<b>2</b>	<b>2</b>	<b>18</b>	<b>4</b>	<b>23</b>	<b>26</b>	<b>19</b>	<b>59</b>	<b>15</b>	<b>0</b>	<b>6</b>	<b>10</b>	<b>6</b>	<b>30</b>	<b>53</b>

ys,village roads, banks & credit societies :-Yes is given, If not available within the code viz; a for < 5 Kms, b for 5-10 Kms place where facility is available is given).													Availability of miscellaneous facilities (If amenities available code -Yes is given, If not available within the village , the distance range code viz; a for < 5 Kms, b for 5-10 Kms and c for 10+ kms of nearest place where facility is available is given).				
73	74	75	76	77	78	79	80	81	82	83	84	85	86	87	Name of Village	Serial Number	
Yes	Yes	Yes	a	a	c	Yes	Yes	Yes	a	c	Yes	Yes	Yes	Yes	Rupsing	492	
Yes	Yes	a	a	a	b	Yes	a	c	a	Yes	Yes	Yes	Yes	Yes	Bhujia Banir Chhat	493	
a		b	a	a	c	Yes	Yes	c	b	a	Yes	Yes	Yes	Yes	Bhujia Bani	494	
a		a	a	a	c	Yes	a	c	a	Yes	Yes	Yes	Yes	Yes	Putimari	495	
a		b	a	a	c	Yes	Yes	c	b	Yes	Yes	Yes	Yes	Yes	Rajajhar	496	
Yes		b			c	Yes	Yes	c	b	Yes	Yes	Yes	Yes	Yes	Bharatsing	497	
Yes		a		Yes	c	Yes	Yes	c	b	c	Yes	Yes	Yes	Yes	Ranidanga	498	
Yes	a	b	a	b	b	c	Yes	Yes	c	b	c	b	Yes	b	Shaibhita	499	
Yes	Yes	Yes	Yes	a	a	c	Yes	a	Yes	Yes	Yes	Yes	Yes	Yes	Rangapani	500	
															Panthabari Forest(P)	501	
<b>66</b>	<b>29</b>	<b>4</b>	<b>18</b>	<b>4</b>	<b>4</b>	<b>0</b>	<b>70</b>	<b>37</b>	<b>5</b>	<b>8</b>	<b>46</b>	<b>52</b>	<b>73</b>	<b>67</b>	<b>: Block T O T A L</b>		

Availability of miscellaneous facilities (If amenities available code -Yes is given, If not available within the village , the distance range code viz; a for < 5 Kms, b for 5-10 Kms and c for 10+ kms of nearest place where facility is available is given).												Availability of electricity (Yes/No)			
Serial Number	Name of Village	ASHA (Accredited Social Health Activist)	Community centre with/without TV	Sports Field,	Sports Club / Recreation Centre	Cinema / Video Hall	Public Library	Public Reading Room	Newspaper Supply	Assembly Polling station	Birth & Death Registration Office	Power Supply for Domestic Use (ED)	Power Supply for Agricultural Use (EAG)	Power Supply for Commercial Use (EC)	Power Supply for All Uses (EA)
1	2	88	89	90	91	92	93	94	95	96	97	98	99	100	101
492	Rupsing	Yes	a	a	a	c	Yes	a	Yes	Yes	a	Yes	No	Yes	No
493	Bhujia Banir Chhat	Yes	Yes	Yes	Yes	c	a	a	Yes	Yes	a	Yes	No	No	No
494	Bhujia Bani	Yes	a	a	b	b	a	a	Yes	Yes	a	Yes	No	Yes	No
495	Putimari	Yes	Yes	Yes	Yes	b	a	Yes	Yes	Yes	a	Yes	No	No	No
496	Rajajhar	Yes	a	Yes	a	c	a	Yes	Yes	Yes	a	Yes	No	No	No
497	Bharatsing	Yes	Yes	Yes	Yes	c	Yes	Yes	Yes	Yes	Yes	Yes	No	Yes	No
498	Ranidanga	Yes	Yes	Yes	a	b	Yes	Yes	Yes	Yes	Yes	Yes	No	Yes	No
499	Shaibhita	Yes	b	a	a	b	b	b	a	Yes	c	Yes	No	No	No
500	Rangapani	Yes	Yes	Yes	Yes	c	b	b	Yes	Yes	a	Yes	No	No	No
501	Panthabari Forest(P)														
<b>Block T O T A L :</b>		<b>68</b>	<b>43</b>	<b>50</b>	<b>17</b>	<b>0</b>	<b>31</b>	<b>40</b>	<b>59</b>	<b>60</b>	<b>19</b>	<b>78</b>	<b>7</b>	<b>24</b>	<b>5</b>

Nearest Town		Land Use							
		Area under different types of land use ( in hectares rounded up to one decimal place)							
Name	Distance range code i.e. a for < 5 Kms, b for 5-10 Kms and c for 10+ kms .	Forests	Area under Non-agricultural Uses	Barren and Un-cultivable land	Permanent Pastures and Other Grazing Lands	Land Under Miscellaneous Tree Crops etc.	Culturable Waste Land	Name of Village	Serial Number
102	103	104	105	106	107	108	109	2	1
UPPER BAGDOGRA	b	0	40.9	0	0	0	8.1	Rupsing	492
BAGDOGRA	a	0	0	0	0	0	7	Bhujia Banir Chhat	493
SILIGURI	b	47.4	65	0	0	0	18.1	Bhujia Bani	494
UPPER BAGDOGRA	a	0	47	0	0	0	0	Putimari	495
SILIGURI	c	0	26.4	0	0	0	0	Rajajhar	496
SILIGURI	c	0	8.8	0	0	0	0	Bharatsing	497
SILIGURI	c	0	202	0	0	0	0	Ranidanga	498
SILIGURI	b	0	28.3	0	0	0	0	Shaibhita	499
SILIGURI	c	0	27.2	0	0	0	0	Rangapani	500
SILIGURI	c	80	367.7	0	0	0	0	Panthabari Forest(P)	501
<b>0</b>	<b>0</b>	<b>3082</b>	<b>3354.9</b>	<b>0</b>	<b>0</b>	<b>0</b>	<b>644.7</b>	<b>: Block T O T A L</b>	

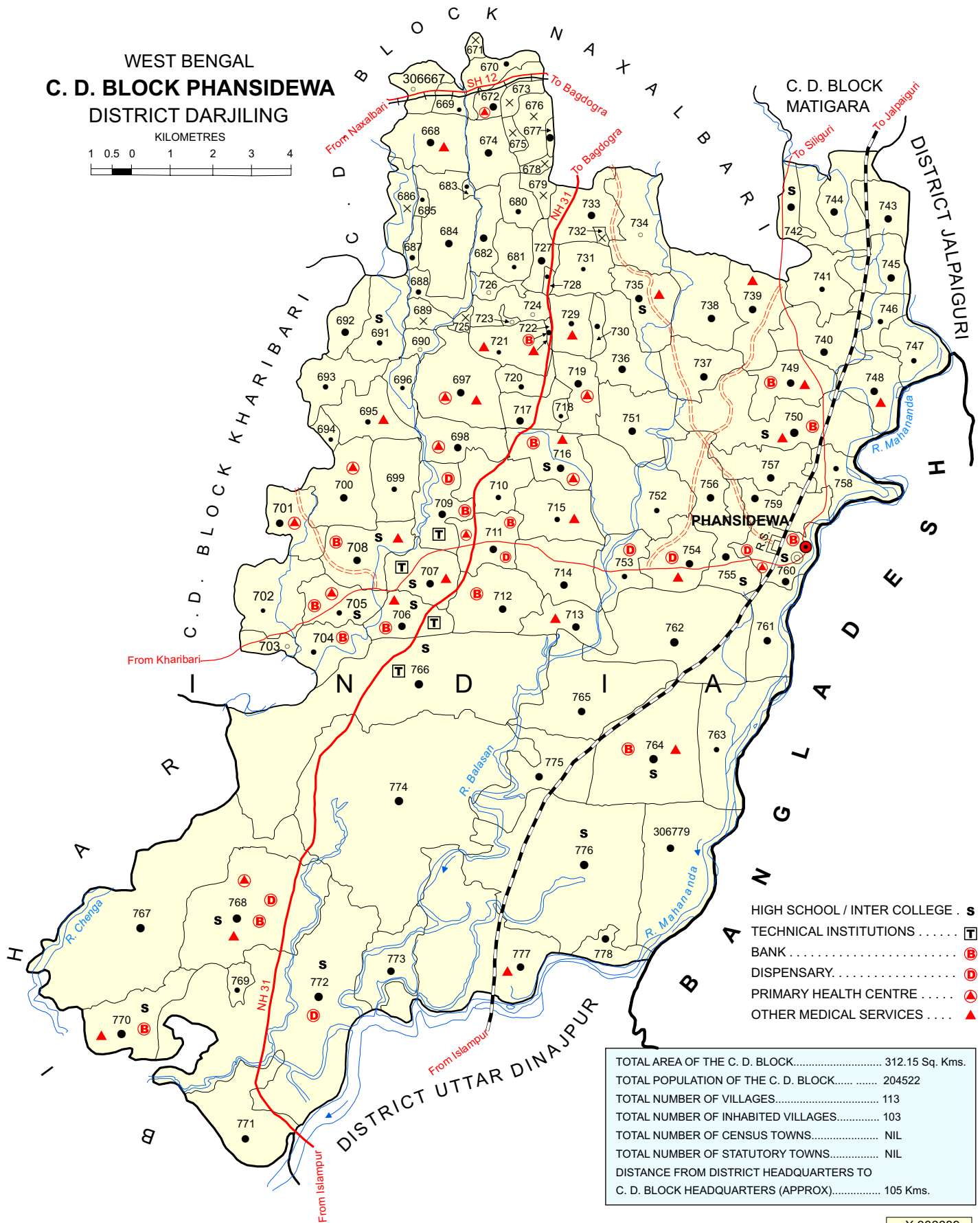
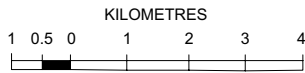
Land Use											
Area under different types of land use ( in hectares rounded up to one decimal place)							Area irrigated by source (in hectare).				
Serial Number	Name of Village	Fallow lands other than current fallows	Current Fallows	Net Area Sown	Total Irrigated Land Area	Total Un-irrigated Land Area	Canals ( C )	Wells/Tube-wells(W/TW)	Tanks/Lakes(T/L)	Water Falls(WF)	Others(O)
1	2	110	111	112	113	114	115	116	117	118	119
492	Rupsing	0	0	101.2	41.3	59.9	0.8	0	0	0	40.5
493	Bhujia Banir Chhat	0	0	11.2	3	8.2	0	0	0	0	3
494	Bhujia Bani	0	0	122.4	27.4	95	0	0	0	0	27.4
495	Putimari	0	0	137.1	36.4	100.7	0	6.2	0	0	30.3
496	Rajajhar	0	0	202.2	25.2	177	0	0	0	0	25.2
497	Bharatsing	0	0	73.8	5	68.7	0	1.2	0	0	3.8
498	Ranidanga	0	0	29.1	24.3	4.8	0	12.1	0	0	12.1
499	Shaibhita	0	0	216.1	60.7	155.4	0	20.2	0	0	40.5
500	Rangapani	0	0	201.5	43.5	158	0	24.3	0	0	19.2
501	Panthabari Forest(P)	0	0	180	0	180	0	0	0	0	0
<b>Block T O T A L :</b>		<b>0</b>	<b>0</b>	<b>10289</b>	<b>5193</b>	<b>5095.7</b>	<b>1515.9</b>	<b>856.9</b>	<b>28.9</b>	<b>254.5</b>	



Name of three most important commodities manufactured			Name of Village	Serial Number
First	Second	Third		
120	121	122	2	1
Biscuits			Rupsing	492
			Bhujia Banir Chhat	493
			Bhujia Bani	494
			Putimari	495
			Rajajhar	496
			Bharatsing	497
			Ranidanga	498
			Shaibhita	499
			Rangapani	500
			Panthabari Forest(P)	501
			<b>: Block T O T A L</b>	



WEST BENGAL  
**C. D. BLOCK PHANSIDEWA**  
 DISTRICT DARJILING



- HIGH SCHOOL / INTER COLLEGE . s
- TECHNICAL INSTITUTIONS ..... T
- BANK ..... B
- DISPENSARY..... D
- PRIMARY HEALTH CENTRE ..... A
- OTHER MEDICAL SERVICES ..... ▲

TOTAL AREA OF THE C. D. BLOCK.....	312.15 Sq. Kms.
TOTAL POPULATION OF THE C. D. BLOCK.....	204522
TOTAL NUMBER OF VILLAGES.....	113
TOTAL NUMBER OF INHABITED VILLAGES.....	103
TOTAL NUMBER OF CENSUS TOWNS.....	NIL
TOTAL NUMBER OF STATUTORY TOWNS.....	NIL
DISTANCE FROM DISTRICT HEADQUARTERS TO C. D. BLOCK HEADQUARTERS (APPROX).....	105 Kms.

- BOUNDARY, INTERNATIONAL..... ————
- "   STATE..... ————
- "   DISTRICT..... ————
- "   C. D. BLOCK..... ————
- "   VILLAGE WITH MDDS CODE..... [306667]
- HEADQUARTERS: POLICE STATION, C. D. BLOCK..... ⊙ ●
- POPULATION SIZE OF VILLAGES: BELOW 200, 200-499, 500-999, 1000-4999, 5000 AND ABOVE..... ○ ● ● ● ●

- UNINHABITED VILLAGE WITH MDDS CODE..... [X 306689]
- NATIONAL HIGHWAY..... NH 31
- STATE HIGHWAY..... SH 12
- IMPORTANT METALLED ROADS..... ————
- UNMETALLED ROADS..... - - - - -
- RAILWAY LINE WITH STATION, BROAD GAUGE..... [R.S.]
- RAILWAY LINE WITH STATION, METRE GAUGE..... [R.S.]
- RIVER AND STREAM..... [Blue line with arrows]



## Alphabetical List of Villages

Name of the CD Block : Phansidewa

CD Block Code (2011) : 0011

Sl. No.	Name of the Village	PLCN 2001	MDDS PLCN 2011
1	2	3	4
1	Abhiram	00058600	306733
2	Ambari	00055900	306706
3	Antigachh	00058900	306736
4	Bandar Gachh	00061300	306760
5	Bandi	00057400	306721
6	Bandia Chhat	00057300	306720
7	Bangaru	00053900	306686
8	Bansgaonchakla	00063000	306777
9	Bansh Gaon Mangachh	00061600	306763
10	Banshgaon	00062900	306776
11	Banur Chhat	00053800	306685
12	Bara Paikpara Arazi	00062100	306768
13	Bara Pathuram	00059600	306743
14	Baraigachh	00058400	306731
15	Baramala	00057200	306719
16	Bhaishdubi	00053100	306678
17	Bhalamanashi	00056900	306716
18	Bharia Danga	00054200	306689
19	Bharia Dangir Chhat	00054300	306690
20	Bhisti	00053400	306681
21	Bhubangurir Chhat	00054100	306688
22	Bhushibhita	00059000	306737
23	Budharugaon	00062500	306772
24	Chaupukuria	00052100	306668
25	Chhota Paikpara Arazi	00062200	306769
26	Chhota Pathuram	00059700	306744
27	Chikanmati	00062600	306773
28	Churaman	00056800	306715
29	Dalur Chhat	00057500	306722
30	Dandrajhar	00055400	306701
31	Dhakna Gachh	00055600	306703
32	Dhakpara	00062400	306771
33	Dhambhita	00055700	306704
34	Dhamnagachh	00060800	306755
35	Dhemaler Chhar	00054000	306687
36	Dwarabaksa	00059800	306745
37	Fakirdwip	00054600	306693
38	Farabari	00056200	306709
39	Foudigachh	00055800	306705
40	Fulbar	00056700	306714

## Alphabetical List of Villages

Name of the CD Block : Phansidewa

CD Block Code (2011) : 0011

Sl. No.	Name of the Village	PLCN 2001	MDDS PLCN 2011
1	2	3	4
41	Gangaram Maler Chhat	00057900	306726
42	Gangaram Tea Garden	00055000	306697
43	Guabari	00061200	306759
44	Halal	00053700	306684
45	Haodabhita	00056300	306710
46	Haribhita	00056100	306708
47	Harising	00052800	306675
48	Harising Chhat	00052900	306676
49	Hatiram	00060100	306748
50	Helakadam Chhat	00058100	306728
51	Hetmuri	00060400	306751
52	Jabarali	00052500	306672
53	Jabarali Chhat	00052600	306673
54	Jogibhita	00056500	306712
55	Kadmi	00060900	306756
56	Kadopani	00053000	306677
57	Kadubhita	00055500	306702
58	Kalaram	00059500	306742
59	Kantibhita	00060600	306753
60	Kashiram	00060200	306749
61	Krishnapur Tea Garden	00052200	306669
62	Kuchia	00055300	306700
63	Lachubhita	00056600	306713
64	Lahugaon	00062300	306770
65	Laldas	00060000	306747
66	Liohakaichi	00053200	306679
67	Liusipukuri	00060300	306750
68	Madhabbhita	00055100	306698
69	Madhya Bansaon	00061700	306764
70	Mahammadbaksa	00059300	306740
71	Mahideb	00052000	306667
72	Mahipal	00060700	306754
73	Mandila Jhar	00062000	306767
74	Meherulla	00058000	306727
75	Mohan Laler Chhat	00054700	306694
76	Molani	00056000	306707
77	Muktar Chhat	00057600	306723
78	Narayan	00059400	306741
79	Nembutari	00060500	306752
80	Nirmmal	00059200	306739

### Alphabetical List of Villages

Name of the CD Block : Phansidewa

CD Block Code (2011) : 0011

Sl. No.	Name of the Village	PLCN 2001	MDDS PLCN 2011
1	2	3	4
81	Nitu Bhita Chhat	00057800	306725
82	Panaullar Chhat	00053600	306683
83	Paschim Bansgaon Kismat	00061800	306765
84	Paschim Banshgaon	00062800	306775
85	Paschim Madati	00061900	306766
86	Pathar Hirhira	00054400	306691
87	Pathar Hirhirar Chhat	00054500	306692
88	Purba Bansgaon	00063200	306779
89	Purbba Bansgaon Kismat	00061400	306761
90	Purbba Bansgaonchakla	00063100	306778
91	Purbba Madati	00062700	306774
92	Radha	00059100	306738
93	Raghunath Chhat	00058500	306732
94	Rahamu	00059900	306746
95	Rangali	00053300	306680
96	Rupandighi	00061100	306758
97	Sahananda	00061000	306757
98	Sangatram	00057700	306724
99	Sannyasi Thaner Chhat	00052300	306670
100	Sannyasithan	00052400	306671
101	Sarcargachh	00058300	306730
102	Sarcargachher Chhat	00058200	306729
103	Sastugachh	00054800	306695
104	Singijhor	00052700	306674
105	Tarabari	00054900	306696
106	Tarbandha	00058800	306735
107	Tentulguri	00055200	306699
108	Tepu Tea Garden	00053500	306682
109	Thakurganja	00056400	306711
110	Thuna	00057000	306717
111	Thunar Chhat	00057100	306718
112	Turibhita	00058700	306734
113	Uttar Bansgaon Kismat	00061500	306762

Census of India 2011  
Amenities and Land use

Serial Number	Name of Village	Location code no.	Total area of the village ( in hectares rounded up to one decimal place)	Total population ( 2011 census )	Number of households (2011 census)	Number of educational amenities available in village, the distance range code viz; a for 0-5 kms, b for 5-10 kms, c for 10+ kms of nearest place where facility is available							
						Pre-Primary school (PP)	Primary school (P)	Middle school (M)	Secondary School (S)	Senior Secondary school (SS)	Degree college of arts, science & commerce (ASC)	Engineering college(EC)	Medical college (MC)
12	2	3	4	5	6	7	8	9	10	11	12	13	14

Name of District:-Darjiling

Name of CD Block:-Phansidewa

502	Mahideb	306667	143.3	40	9	a	a	a	a	a	a	c	c
503	Chaupukuria	306668	250.5	1724	377	2	1	b	b	b	b	c	c
504	Krishnapur Tea Garden	306669	36	405	90	b	b	b	b	b	b	c	c
505	Sannyasi Thaner Chhat	306670	121.8	930	204	1	1	a	a	a	a	c	c
506	Sannyasithan	306671	32.4	0	0								
507	Jabarali	306672	108.9	1836	383	1	1	b	b	b	b	c	c
508	Jabarali Chhat	306673	49.4	0	0								
509	Singijhor	306674	184.9	1066	219	1	1	b	b	b	b	c	c
510	Harising	306675	27.1	0	0								
511	Harising Chhat	306676	136	0	0								
512	Kadopani	306677	32.8	1206	235	1	1	a	a	a	a	c	c
513	Bhaishdubi	306678	29.1	0	0								
514	Liohakaichi	306679	82.6	0	0								
515	Rangali	306680	39.7	617	121	a	a	b	b	b	b	c	c
516	Bhisti	306681	106.8	459	83	1	1	b	b	b	b	c	c
517	Tepu Tea Garden	306682	118.2	2438	484	1	1	b	b	b	b	c	c
518	Panaullar Chhat	306683	16.6	309	61	a	a	b	b	b	c	c	c
519	Halal	306684	367.9	1511	290	1	1	b	b	b	c	c	c
520	Banur Chhat	306685	30.4	446	80	1	1	c	c	c	c	c	c
521	Bangaru	306686	99.2	0	0								
522	Dhemaler Chhar	306687	57.5	644	145	1	1	c	c	c	c	c	c
523	Bhubangurir Chhat	306688	108.5	870	185	1	1	c	c	c	c	c	c
524	Bharia Danga	306689	74.5	0	0								
525	Bharia Dangir Chhat	306690	70	190	43	a	a	c	c	c	c	c	c
526	Pathar Hirhira	306691	207.2	502	94	2	2	1	1	c	c	c	c
527	Pathar Hirhirar Chhat	306692	136	4039	826	a	a	a	a	b	c	c	c
528	Fakirdwip	306693	201.5	948	182	a	a	a	a	c	c	c	c
529	Mohan Laler Chhat	306694	54.6	307	66	a	a	a	a	c	c	c	c
530	Sastugachh	306695	240.4	634	121	2	1	a	a	c	c	c	c
531	Tarabari	306696	91.5	289	63	1	1	b	b	b	c	c	c
532	Gangaram Tea Garden	306697	377.6	2793	617	1	1	b	b	b	b	c	c
533	Madhabbhita	306698	213.3	1090	219	2	2	b	b	b	c	c	c
534	Tentulguri	306699	206	916	176	2	1	b	c	c	c	c	c
535	Kuchia	306700	292.6	1360	282	2	1	c	c	c	c	c	c
536	Dandrajhar	306701	204.8	1050	217	1	1	b	b	b	c	c	c
537	Kadubhita	306702	324.2	205	38	b	b	b	c	c	c	c	c
538	Dhakna Gachh	306703	58.7	184	34	a	a	a	a	a	c	c	c
539	Dhambhita	306704	195.1	728	160	1	1	a	a	a	c	c	c
540	Foudigachh	306705	195.1	787	187	2	1	a	1	b	c	c	b
541	Ambari	306706	163.9	1371	277	1	1	1	1	1	c	c	c
542	Molani	306707	205.2	3020	632	1	1	1	1	1	c	c	c



- Village Directory

(As in 2009)

le. (If not available within the < 5 Kms, b for 5-10 Kms and c cility is available is given).						Number of Medical Amenities available. (If not available within the village , the distance range code viz; a for < 5 Kms, b for 5-10 Kms and c for 10+ kms of nearest place where facility is available is given).						Name of Village	Serial Number					
Management institute (MI)	Polytechnic (Pt)	Vocational training school /ITI	Non-formal training centre (NFTC)	Special school for disabled (SSD)	Others (specify)	Community health centre (CHC)	Primary health centre (PHC)	Primary health sub centre (PHS)	Maternity and child welfare centre (MCW)	T.B. clinic (TBC)	Hospital-allopathic (HA)			Hospital-alternative medicine (HO)	Dispensary (D)	Veterinary hospital (VH)	Mobile health clinic (MHC)	Family welfare centre (FWC)
15	16	17	18	19	20	21	22	23	24	25	26	27	28	29	30	31	2	1

Location CodeNo:-327

Location CodeNo:-0011

c	c	c	c	c		a	a	a	a	c	a	a	a	a			Mahideb	502
c	c	c	c	b				1	b	b	b	b	b	b	b	b	Chaupukuria	503
c	c	c	c	b		b	b	a	b	b	b	b	b	b	b		Krishnapur Tea Garden	504
c	c	c	c	b		b	a	a	a	c	a	b	a	a	a	a	Sannyasi Thaner Chhat	505
																	Sannyasithan	506
	c	c	c	b		b	b	a	b	c	b	b	b	b	b	b	Jabarali	507
																	Jabarali Chhat	508
c	c	b	c	c		c	b	a	b	c	b	c	b	b	a	b	Singijhor	509
																	Harising	510
																	Harising Chhat	511
c	c	c	c	b		a	a	a	a	c	a	a	a	a	a	a	Kadopani	512
																	Bhaishdubi	513
																	Liohakaichi	514
c	c	c	c	c		c	b	a	b	c	b	b	b	b	b	b	Rangali	515
c	c	b	c	c		b	b	a	b	c	b	b	b	b	b	b	Bhisti	516
c	c	c	c	c		b	1	a	b	c	b	b	b	a	a	b	Tepu Tea Garden	517
c	c	b	c	c		c	b	a	b	c	b	c	b	b	b	b	Panaullar Chhat	518
c	c	c	c	c		c	b	a	b	c	b	c	b	b	b	b	Halal	519
c	c	c	c	c		c	c	a	c	c	c	c	c	c	c	c	Banur Chhat	520
																	Bangaru	521
c	c	c	c	c		c	c	a	c	c	c	c	c	c	c	c	Dhemaler Chhar	522
c	c	c	c	c		c	c	a	c	c	c	c	c	b	c	c	Bhubangurir Chhat	523
																	Bharia Danga	524
c	c	c	c	c		c	c	a	c	c	c	c	c	b	b	c	Bharia Dangir Chhat	525
c	c	c	c	c	1	b	b	c	c		b	a	a	b	a	c	Pathar Hirhira	526
c	c	c	c	c		b	b	b	b	b	b	c	b	b		b	Pathar Hirhirar Chhat	527
c	c	c	c	c		c	c	b	b	b	b	c	b	b	c	b	Fakirdwip	528
c	c	c	c	c	a		b	a	a	a	a	c	b	b	a	b	Mohan Laler Chhat	529
c	c	c	c	c	1	b	c	1	c	c	c		c	c	c	c	Sastugachh	530
c	c	c	c	c		b	a	b	b	c	b	c	b	b	c	b	Tarabari	531
c	c	b	c	c		b	1	b	1	c	b	b	b	b	b	b	Gangaram Tea Garden	532
c	c	c	c	c	1	b	1	b	b	b	b		b	b		b	Madhabbhita	533
c	c	c	c	c	c	c	a	c	b	a	b	b	b	b	c	c	Tentulguri	534
c	c	c	c	c		c	c	1	a	b	c	c	c	b	b	c	Kuchia	535
c	c	c	c	b		b	1	b	b	b	b	c	b	b	c	c	Dandrajhar	536
c	c	c	c	c	b	c	c	c	c	c	c	c	b	b	c	c	Kadubhita	537
c	c	c	c	b		a	a	a	a	a	a		a	b	c	c	Dhakna Gachh	538
c	c	a	a	c		a	b	a	a	a	a		a	a	c	c	Dhambhita	539
c	c	c	c	c	c	c	1	b	c	c	c	c	b	b	b	b	Foudigachh	540
c	c	1	1	b		a	a	1	a	1	a	c	a	1	a	a	Ambari	541
c	c	1	c	c		1	a	1	1	a	a	1	a	1	c	c	Molani	542

Serial Number	Name of Village	Number of Non-Government Medical Amenities available.							Availability of drinking water - Yes / No							
		Charitable non Govt. hospital/Nursing home.	Medical practitioner with MBBS Degree	Medical practitioner with other degree	Medical practitioner with no degree	Traditional practitioner and faith healer	Medicine Shop	Others	Tap water (Treated/Untreated)	Well water (Covered / Uncovered well)	Hand Pump	Tube wells / Bore well	Spring	River / Canal	Tank / Pond / Lake	Others
1	2	32	33	34	35	36	37	38	39	40	41	42	43	44	45	46

502	Mahideb	0	0	0	0	0	0	0	No	Yes	Yes	Yes	No	Yes	No	No
503	Chaupukuria	0	0	0	0	3	0	0	No	Yes	Yes	Yes	No	Yes	Yes	No
504	Krishnapur Tea Garden	0	0	3	0	0	3	0	No	Yes	Yes	Yes	No	No	No	No
505	Sannyasi Thaner Chhat	0	1	0	0	0	0	1	No	Yes	Yes	No	No	No	No	No
506	Sannyasithan															
507	Jabarali	0	0	4	0	0	3	0	No	Yes	Yes	Yes	No	Yes	Yes	No
508	Jabarali Chhat															
509	Singijhor	0	0	0	0	0	0	0	No	Yes	Yes	Yes	No	Yes	No	No
510	Harising															
511	Harising Chhat															
512	Kadopani	0	1	0	0	0	0	1	No	Yes	Yes	Yes	No	No	No	No
513	Bhaishdubi															
514	Liohakaichi															
515	Rangali	0	0	0	0	0	0	0	No	Yes	Yes	Yes	No	No	No	No
516	Bhisti	0	0	0	0	1	0	0	No	Yes	Yes	Yes	No	No	Yes	No
517	Tepu Tea Garden	0	1	0	0	0	0	1	No	Yes	Yes	Yes	No	Yes	Yes	No
518	Panaullar Chhat	0	0	0	0	0	0	0	No	Yes	Yes	Yes	No	Yes	No	No
519	Halal	0	0	0	0	2	0	0	No	Yes	Yes	Yes	No	Yes	Yes	No
520	Banur Chhat	0	0	0	0	0	0	0	No	Yes	Yes	Yes	No	Yes	No	No
521	Bangaru															
522	Dhemaler Chhar	0	0	0	0	0	0	0	No	Yes	Yes	Yes	No	Yes	No	No
523	Bhubangurir Chhat	0	0	0	0	1	0	0	No	Yes	Yes	Yes	No	No	No	No
524	Bharia Danga															
525	Bharia Dangir Chhat	0	0	0	0	0	0	0	No	Yes	Yes	Yes	No	Yes	No	No
526	Pathar Hirhira	0	2	0	1	0	0	0	No	Yes	Yes	No	No	Yes	No	No
527	Pathar Hirhirar Chhat	0	0	0	0	0	0	0	No	Yes	Yes	No	No	Yes	No	No
528	Fakirdwip	0	0	0	0	0	0	0	No	Yes	Yes	Yes	No	Yes	No	No
529	Mohan Laler Chhat	0	0	0	0	0	0	0	No	Yes	Yes	No	No	Yes	No	No
530	Sastugachh	0	0	0	0	0	0	0	No	Yes	No	Yes	No	Yes	No	No
531	Tarabari	0	0	0	0	0	0	0	No	Yes	Yes	Yes	No	Yes	No	No
532	Gangaram Tea Garden	0	1	0	0	0	0	1	No	Yes	Yes	Yes	No	Yes	No	No
533	Madhabbhita	0	0	0	0	0	0	0	No	No	No	No	No	Yes	No	No
534	Tentulguri	0	0	0	0	0	0	0	No	Yes	Yes	Yes	No	Yes	Yes	No
535	Kuchia	0	0	0	0	0	0	0	No	Yes	Yes	Yes	No	Yes	Yes	Yes
536	Dandrajhar	0	0	0	0	0	0	0	No	Yes	Yes	No	No	No	No	No
537	Kadubhita	0	0	0	0	0	0	0	No	Yes	Yes	No	No	Yes	No	No
538	Dhakna Gachh	0	0	0	0	0	0	0	No	No	Yes	No	No	No	Yes	Yes
539	Dhambhita	0	0	0	0	0	0	0	No	Yes	Yes	Yes	No	Yes	Yes	Yes
540	Foudigachh	0	1	1	1	0	0	0	No	Yes	Yes	Yes	No	Yes	No	Yes
541	Ambari	1	0	1	0	0	2	0	No	Yes	Yes	Yes	No	Yes	No	No
542	Molani	1	0	0	0	0	0	0	No	Yes	Yes	Yes	No	Yes	Yes	No

Availability of toilet & others Yes / No				Communication and transport facilities (If amenities available code -Yes is given except for Village Pin Code ,If not available within the village , the distance range code viz; a for < 5 Kms, b for 5-10 Kms and c for 10+ kms of nearest place where facility is available is given).								
Community toilet including bath.	Community toilet excluding bath.	Rural sanitary mart or sanitary hardware outlet available near the village.	Community bio- gas or recycle of waste for productive use.	Post office(PO)	Sub post office (SPO)	Post & Telegraph office (P&TO)	Village Pin Code	Telephones (Land lines)	Public call office (PCO)	Mobile phone coverage	Name of Village	Serial Number
47	48	49	50	51	52	53	54	55	56	57	2	1

No	No	No	No	a	a	a	734434	Yes	a	Yes	Mahideb	502
No	No	No	No	b	Yes	b	734014	Yes	b	Yes	Chaupukuria	503
No	No	No	No	b	a	b	734434	Yes	Yes	Yes	Krishnapur Tea Garden	504
No	No	No	No	a	a	a	734434	a	a	Yes	Sannyasi Thaner Chhat Sannyasithan	505
No	No	No	No	b	Yes	b	734434	b	b	Yes	Jabarali	506
No	No	No	No	b	a	b	734434	a	a	Yes	Jabarali Chhat	507
No	No	No	No	b	a	b	734434	a	a	Yes	Singijhor	508
No	No	No	No	a	a	a	734434	a	a	Yes	Harising	509
No	No	No	No	a	a	a	734434	a	a	Yes	Harising Chhat	510
No	No	No	No	a	a	a	734434	a	a	Yes	Kadopani	511
No	No	No	No	b	b	b	734426	b	b	Yes	Bhaishdubi	512
No	No	No	No	b	b	b	734434	a	a	Yes	Liohakaichi	513
No	No	No	No	b	b	b	734434	Yes	a	Yes	Rangali	514
No	No	No	No	b	b	b	734434	Yes	a	Yes	Bhisti	515
No	No	No	No	b	b	b	734434	Yes	a	Yes	Tepu Tea Garden	516
No	No	No	No	b	b	b	734434	b	b	Yes	Panaullar Chhat	517
No	No	No	No	b	a	b	734434	b	b	Yes	Halal	518
No	No	No	No	c	a	c	734434	b	c	Yes	Banur Chhat	519
No	No	No	No	c	b	c	734434	b	c	Yes	Bangaru	520
No	No	No	No	c	b	c	734434	b	c	Yes	Dhemaler Chhar	521
No	No	No	No	c	b	c	734434	b	b	Yes	Bhubangurir Chhat	522
No	No	No	No	c	b	c	734434	b	b	Yes	Bharia Danga	523
No	No	No	No	c	b	c	734434	b	b	Yes	Bharia Dangir Chhat	524
No	No	No	No	b	b	b	734434	b	b	Yes	Pathar Hirhira	525
No	No	No	No	b	b	b	734434	b	b	Yes	Pathar Hirhirar Chhat	526
No	No	No	No	b	b	b	734434	b	Yes	Yes	Fakirdwip	527
No	No	No	No	b	b	b	734434	b	b	Yes	Mohan Laler Chhat	528
No	No	No	No	b	Yes	c	734434	Yes	b	b	Sastugachh	529
No	No	No	No	c	b	c	734010	a	b	Yes	Tarabari	530
No	No	No	No	b	b	b	734434	Yes	Yes	Yes	Gangaram Tea Garden	531
No	No	No	No	b	b	b	734434	b	b	Yes	Madhabbhita	532
No	No	No	No	a	b	b	734434	b	b	Yes	Tentulguri	533
No	No	No	No	a	b	b	734434	b	b	Yes	Kuchia	534
No	No	No	No	b	b	b	734434	Yes	Yes	Yes	Dandrajhar	535
No	No	No	No	b	b	b	734434	b	b	Yes	Kadubhita	536
No	No	No	No	c	Yes	c	734434	b	b	Yes	Dhakna Gachh	537
No	No	No	No	b	b	b	734434	b	b	b	Dhakna Gachh	538
No	No	No	No	b	Yes	a	734434	a	a	Yes	Dhambhita	539
No	No	No	No	c	Yes	c	734434	b	b	Yes	Foudigachh	540
Yes	Yes	No	No	a	a	c	734434	Yes	Yes	Yes	Ambari	541
Yes	No	No	No	a	a	a	734434	Yes	Yes	Yes	Molani	542

Communication and transport facilities (If amenities available code -Yes is given except for Village Pin Code ,If not available within the village , the distance range code viz; a for < 5 Kms, b for 5-10 Kms and c for 10+ kms of nearest place where facility is available is given).													Village connected to highway (If amenities available code viz; a for < 5 Kms, b for 5-10 Kms and c for 10+ kms of nearest place where facility is available is given).			
Serial Number	Name of Village	Internet cafes/ Common service centre (CSC)	Private courier facility	Bus service (Public & Private)	Railway stations	Auto/Modified Autos	Taxis and Vans	Tractors	Cycle-pulled rickshaws(Manual & Machine driven)	Carts driven by animals	Sea /River ferry service	Connected to national highway(NH)	Connected to state highway(SH)	Connected to major district road (MDR)	Connected to others district road	Pucca roads
1	2	58	59	60	61	62	63	64	65	66	67	68	69	70	71	72

502	Mahideb	a	a	Yes	b	a	Yes	Yes	Yes	Yes	c	b	Yes			Yes
503	Chaupukuria	b	b	Yes	c	b	Yes	Yes	Yes	Yes	c	b				Yes
504	Krishnapur Tea Garden	b	c	Yes	c	Yes	b	b	Yes	a	c	b	Yes			Yes
505	Sannyasi Thaner Chhat	a	a	a	c	a	a	a	a	a	c	a	Yes			b
506	Sannyasithan															
507	Jabarali	b	b	a	c	a	a	a	a	b	c	b	a			Yes
508	Jabarali Chhat															
509	Singijhor	b	b	a	c	a	a	a	a	Yes	c	b	a			Yes
510	Harising															
511	Harising Chhat															
512	Kadopani	a	a	Yes	c	a	a	a	a	a	c		a			a
513	Bhaishdubi															
514	Liohakaichi															
515	Rangali	b	b	a	c	a	a	b	a	b	c	a	b			a
516	Bhisti	b	a	a	c	a	a	a	Yes	a	c	a	b			Yes
517	Tepu Tea Garden	b	Yes	a	c	a	a	Yes	a	Yes	c	a	b			Yes
518	Panaullar Chhat	b	b	b	c	b	b	b	b	Yes	c	b	b			b
519	Halal	b	b	b	c	b	b	b	Yes	Yes	c	b	b			Yes
520	Banur Chhat	c	b	b	c	b	b	b	b	b	c	c	b			a
521	Bangaru															
522	Dhemaler Chhar	c	c	b	c	b	b	b	b	b	c	c	b			Yes
523	Bhubangurir Chhat	c	b	b	c	b	b	b	b	b	c	c	b			Yes
524	Bharia Danga															
525	Bharia Dangir Chhat	c	c	b	c	b	c	b	b	Yes	c		b			b
526	Pathar Hirhira	b	c	a	c	b	a	a	Yes	Yes	c	c	c	c	c	Yes
527	Pathar Hirhirar Chhat	c	b	b	c	c	b	b	b	b	c	b	b	b	b	a
528	Fakirdwip	c	c	b	c	c	b	b	Yes	Yes	c	c	c	c		Yes
529	Mohan Laler Chhat	b	b	c	c	b	b	b	Yes	Yes	c	c	c	b	c	b
530	Sastugachh	c	b	b	c	b	a	b	Yes	a	c		c	c	c	Yes
531	Tarabari	c	c	b	c	a	a	a	a	a	c	a	b			b
532	Gangaram Tea Garden	b	b	a	c	a	a	Yes	a	Yes	c	a	b			Yes
533	Madhabbhita	b	b	Yes	c	c	b	a	Yes	Yes	c				b	b
534	Tentulguri	a	c	b	c	c	a	b	a	Yes	c	b	b	b	a	b
535	Kuchia	b	b	b	c	a	b	b	Yes	Yes	c	c	c	c	c	a
536	Dandrajhar	c	b	b	c	Yes	b	b	Yes	b	c	b		b		Yes
537	Kadubhita	b	c	b	c	b	b	c	Yes	a	c	b	b	b	c	Yes
538	Dhakna Gachh	b	b	b	c	b	b	b	Yes	Yes	c	b	b	Yes	b	a
539	Dhambhita	a	a	Yes	c	Yes	Yes	Yes	Yes	Yes	c	a	a	a	Yes	Yes
540	Foudigachh	c	c	Yes	c	a	a	b	Yes	Yes	c	b	b	Yes	c	b
541	Ambari	a	Yes	Yes	c	Yes	Yes	a	Yes	a	c			a	a	Yes
542	Molani	c	a	Yes	c	Yes	Yes	a	Yes	a	c	Yes		Yes		Yes

ys,village roads, banks & credit societies  
 :-Yes is given, If not available within the  
 code viz; a for < 5 Kms, b for 5-10 Kms  
 place where facility is available is given).

Availability of miscellaneous facilities (If amenities available code -Yes is given, If not  
 available within the village , the distance range code viz; a for < 5 Kms, b for 5-10 Kms  
 and c for 10+ kms of nearest place where facility is available is given).

73	74	75	76	77	78	79	80	81	82	83	84	85	86	87	Name of Village	Serial Number
Kutchcha roads	Water bounded macadam(WBM) roads	Navigable waterway (river/canal)(NW)	Footpaths (FP)	Commercial & Co-operative Banks	ATM	Agricultural Credit Societies	Self-Help Group (SHG)	Public distribution system (PDS) shop	Mandis / Regular market	Weekly Haat	Agricultural marketing society	Integrated Child Development Scheme (Nutritional Centres)	Anganwadi Centre (Nutritional Centres)	Others (Nutritional Centres)		1

Yes	Yes	a	b	b	c	a	Yes	Yes	Yes	Yes	a	Yes	Yes	Yes	Mahideb	502
Yes	Yes	b	b	b	c	Yes	Yes	Yes	Yes	b	Yes	Yes	Yes	Yes	Chaupukuria	503
Yes	Yes	Yes	b	b	c	a	Yes	c	Yes	c	Yes	Yes	Yes	Yes	Krishnapur Tea Garden	504
Yes	Yes	a	a	a	c	Yes	Yes	c	a	a	Yes	Yes	Yes	Yes	Sannyasi Thaner Chhat	505
															Sannyasithan	506
Yes	Yes	a	b	b	c	Yes	Yes	c	b	b	Yes	Yes	Yes	Yes	Jabarali	507
															Jabarali Chhat	508
Yes	Yes	a	b	b	c	Yes	a	c	b	b	Yes	Yes	Yes	Yes	Singijhor	509
															Harising	510
															Harising Chhat	511
Yes	Yes	a	c	a	c	Yes	Yes	c	b	a	Yes	Yes	Yes	Yes	Kadopani	512
															Bhaishdubi	513
															Liohakaichi	514
Yes	Yes	a	b	a	a	c	Yes	a	c	b	b	a	Yes	Yes	Rangali	515
Yes	Yes	a	a	a	c	Yes	a	c	c	b	Yes	Yes	Yes	Yes	Bhisti	516
Yes	Yes	a	a	a	c	Yes	Yes	c	Yes	b	Yes	Yes	Yes	Yes	Tepu Tea Garden	517
Yes	Yes	b	b	b	c	a	b	c	b	b	a	Yes	Yes	Yes	Panaullar Chhat	518
Yes	Yes	b			c	Yes	a	c	b	b	Yes	Yes	Yes	Yes	Halal	519
Yes	Yes	a	b	b	c	a	a	c	a	c	Yes	Yes	Yes	Yes	Banur Chhat	520
															Bangaru	521
Yes	Yes	b	b	b	c	Yes	b	c	b	c	Yes	Yes	Yes	Yes	Dhemaler Chhar	522
Yes	Yes	Yes	b	b	c	Yes	a	c	a	c	Yes	Yes	Yes	Yes	Bhubangurir Chhat	523
															Bharia Danga	524
Yes	Yes	b	b	b	c	a	a	c	b	c	a	Yes	Yes	Yes	Bharia Dangir Chhat	525
Yes	a	b	Yes	c	c	Yes	b	c	b	b	b	Yes	Yes	Yes	Pathar Hirhira	526
Yes	a	c	a	c	c	Yes	b	c	b	a	a	a	Yes	Yes	Pathar Hirhirar Chhat	527
Yes	a	Yes	Yes		c	Yes	Yes	c	Yes	Yes	Yes	Yes	Yes	Yes	Fakirdwip	528
Yes	Yes	b	a	c	c	Yes	b	c	a	Yes	a	Yes	Yes	Yes	Mohan Laler Chhat	529
Yes	b	Yes	b	c	c	Yes	a	c	a	b	c	Yes	b	Yes	Sastugachh	530
Yes	Yes	b	b	b	c	Yes	b	c	a	c	Yes	Yes	Yes	Yes	Tarabari	531
Yes	Yes	a	a	a	c	Yes	Yes	c	Yes	b	Yes	Yes	Yes	Yes	Gangaram Tea Garden	532
Yes	b	a		c	c	Yes	a	c	b	a	Yes	Yes	Yes	Yes	Madhabbhita	533
Yes	a	Yes	a	c	c	Yes	Yes	c	b	b	Yes	Yes	Yes	Yes	Tentulguri	534
a	b	a	a	c	c	a	a	c	b	c	Yes	Yes	Yes	Yes	Kuchia	535
Yes	Yes	a		c	c	Yes	a	c	b	a	Yes	Yes	Yes	Yes	Dandrajhar	536
a	a	b	a	b	c	Yes	b	c	b	b	Yes	Yes	a	Yes	Kadubhita	537
Yes	a	a	a	b	b	a	a	c	b	a	Yes	Yes	Yes	Yes	Dhakna Gachh	538
Yes	Yes	a	a	Yes	c	Yes	Yes	a	c	Yes	Yes	Yes	Yes	Yes	Dhambhita	539
Yes	Yes	b	a	Yes	c	b	Yes	a	c	a	c	Yes	Yes	Yes	Foudigachh	540
Yes	a	a	Yes	c	c	Yes	a	Yes	Yes	a	Yes	Yes	Yes	Yes	Ambari	541
Yes	a	a	a	c	c	Yes	a	c	Yes	a	a	Yes	Yes	Yes	Molani	542

Availability of miscellaneous facilities (If amenities available code -Yes is given, If not available within the village , the distance range code viz; a for < 5 Kms, b for 5-10 Kms and c for 10+ kms of nearest place where facility is available is given).												Availability of electricity (Yes/No)			
Serial Number	Name of Village	ASHA (Accredited Social Health Activist)	Community centre with/without TV	Sports Field,	Sports Club / Recreation Centre	Cinema / Video Hall	Public Library	Public Reading Room	Newspaper Supply	Assembly Polling station	Birth & Death Registration Office	Power Supply for Domestic Use (ED)	Power Supply for Agricultural Use (EAG)	Power Supply for Commercial Use (EC)	Power Supply for All Uses (EA)
1	2	88	89	90	91	92	93	94	95	96	97	98	99	100	101

502	Mahideb	Yes	a	a	b	c	Yes	b	Yes	a	b	Yes	No	No	No
503	Chaupukuria	Yes	Yes	Yes	Yes	c	Yes	c	Yes	Yes	b	Yes	Yes	Yes	Yes
504	Krishnapur Tea Garden	Yes	Yes	a	b	c	b	a	b	a	c	Yes	Yes	No	No
505	Sannyasi Thaner Chhat	Yes	a	Yes	a	c	b	b	a	a	b	Yes	Yes	Yes	Yes
506	Sannyasithan														
507	Jabarali	Yes	Yes	a	b	c	b	b	b	a	b	Yes	Yes	No	No
508	Jabarali Chhat														
509	Singijhor	Yes	b	Yes	b	c	a	a	a	Yes	b	Yes	Yes	No	No
510	Harising														
511	Harising Chhat														
512	Kadopani	Yes	Yes	Yes	Yes	c	a	a	a	Yes	b	Yes	Yes	No	No
513	Bhaishdubi														
514	Liohakaichi														
515	Rangali	Yes	b	a	b	c	b	b	b	a	a	Yes	No	No	No
516	Bhisti	Yes	Yes	a	b	c	b	b	b	Yes	a	Yes	Yes	No	No
517	Tepu Tea Garden	Yes	Yes	Yes	Yes	c	b	b	a	Yes	a	Yes	Yes	Yes	Yes
518	Panaullar Chhat	Yes	b	a	b	c	b	b	b	a	b	Yes	No	No	No
519	Halal	Yes	b	a	a	c	a	a	b	Yes	b	Yes	Yes	No	No
520	Banur Chhat	Yes	Yes	Yes	c	c	a	a	a	a	b	Yes	Yes	No	No
521	Bangaru														
522	Dhemaler Chhar	Yes	c	a	c	c	a	a	b	a	b	Yes	Yes	No	No
523	Bhubangurir Chhat	Yes	Yes	Yes	c	c	b	b	c	a	b	Yes	Yes	No	No
524	Bharia Danga														
525	Bharia Dangir Chhat	Yes	b	a	c	c	b	b	b	a	b	Yes	Yes	No	No
526	Pathar Hirhira	Yes	b	Yes	b	b	a	a	Yes	a	Yes	Yes	No	No	No
527	Pathar Hirhirar Chhat	Yes	a	a	a	c	b	b	a	a	b	Yes	No	No	No
528	Fakirdwip	Yes	a	a	a	c	a	a	a	a	b	Yes	No	No	No
529	Mohan Laler Chhat	Yes	b	a	a	b	b	Yes	a	a	b	Yes	Yes	No	No
530	Sastugachh	Yes	a	a	b	b	c	b	c	Yes	c	Yes	No	No	No
531	Tarabari	Yes	a	b	a	c	b	b	b	a	b	Yes	Yes	No	No
532	Gangaram Tea Garden	Yes	Yes	Yes	Yes	c	b	b	b	Yes	b	Yes	Yes	Yes	Yes
533	Madhabbhita	Yes	a	a	a	c	a	a	a	a	Yes	Yes	Yes	No	No
534	Tentulguri	Yes	c	Yes	c	c	c	b	b	a	b	Yes	No	No	No
535	Kuchia	Yes	b	a	b	c	b	b	b	a	b	Yes	Yes	No	No
536	Dandrajhar	Yes	a	Yes	a	c	a	a	Yes	Yes	a	Yes	No	No	No
537	Kadubhita	Yes	c	a	c	c	b	b	Yes	a	b	Yes	No	No	No
538	Dhakna Gachh	a	Yes	a	a	b	a	a	a	a	Yes	Yes	Yes	No	No
539	Dhambhita	Yes	a	a	a	c	a	a	Yes	Yes	a	Yes	No	No	No
540	Foudigachh	Yes	b	a	c	c	b	b	Yes	a	b	Yes	Yes	No	No
541	Ambari	Yes	a	Yes	a	c	a	a	Yes	Yes	Yes	Yes	Yes	Yes	Yes
542	Molani	Yes	a	a	a	c	a	a	a	a	Yes	Yes	No	No	No

Nearest Town		Land Use							
		Area under different types of land use ( in hectares rounded up to one decimal place)							
Name	Distance range code i.e. a for < 5 Kms, b for 5-10 Kms and c for 10+ kms .	Forests	Area under Non-agricultural Uses	Barren and Un-cultivable land	Permanent Pastures and Other Grazing Lands	Land Under Miscellaneous Tree Crops etc.	Culturable Waste Land	Name of Village	Serial Number
102	103	104	105	106	107	108	109	2	1

UTTAR BAGDOGRA	b	0	36.4	0	0	0	0	Mahideb	502
BAGDOGRA	b	0	105.5	0	0	0	0	Chaupukuria	503
BAGDOGRA	b	0	9.7	0	0	0	0	Krishnapur Tea Garden	504
BAGDORA	a	0	38	0	0	0	0	Sannyasi Thaner Chhat	505
		0	10.1	0	0	0	0	Sannyasithan	506
BAGDOGRA	b	0	25.1	0	0	0	0	Jabarali	507
		0	8.9	0	0	0	0	Jabarali Chhat	508
BAGDOGRA	b	0	39.4	0	0	0	0	Singijhor	509
		0	7.7	0	0	0	0	Harising	510
		0	12.4	0	0	0	0	Harising Chhat	511
BAGDOGRA	b	0	32.8	0	0	0	0	Kadopani	512
		0	29.1	0	0	0	0	Bhaishdubi	513
		0	82.6	0	0	0	0	Liohakaichi	514
BAGDOGRA	b	0	39.7	0	0	0	0	Rangali	515
BAGDOGRA	b	0	30.4	0	0	0	0	Bhisti	516
BAGDOGRA	b	0	118.2	0	0	0	0	Tepu Tea Garden	517
BAGDOGRA	b	0	4.8	0	0	0	0	Panaullar Chhat	518
BAGDOGRA	b	0	100.1	0	0	0	0	Halal	519
BAGDOGRA	b	0	10.3	0	0	0	0	Banur Chhat	520
		0	17.4	0	0	0	0	Bangaru	521
BAGDOGRA	b	0	6.9	0	0	0	0	Dhemaler Chhar	522
BAGDOGRA	b	0	29.2	0	0	0	0	Bhubangurir Chhat	523
BAGDOGRA	b	0	13	0	0	0	0	Bharia Danga	524
BAGDOGRA	b	0	16.5	0	0	0	0	Bharia Dangir Chhat	525
BAGDOGRA	c	13.8	0	0	0	0	70.8	Pathar Hirhira	526
BAGDOGRA	c	0	0	0	0	0	38.8	Pathar Hirhirar Chhat	527
BAGDOGRA	c	0	63.1	0	0	0	0	Fakirdwip	528
NAXALBARI	c	0	10.5	0	0	0	0	Mohan Laler Chhat	529
BAGDOGRA	b	0	38.8	0	0	0	64.8	Sastugachh	530
		0	23.5	0	0	0	4.9	Tarabari	531
BAGDOGRA	b	0	111.7	0	0	0	14.2	Gangaram Tea Garden	532
BAGDOGRA	b	0	31.2	0	0	0	66.8	Madhabbhita	533
NAXALBARI	c	0	54.6	0	0	0	48.6	Tentulguri	534
NAXALBARI	c	0	46.5	0	0	0	70.8	Kuchia	535
SILIGURI	c	0	0	0	0	0	0	Dandrajhar	536
BAGDOGRA	b	0	109.3	0	0	0	0	Kadubhita	537
BAGDOGRA	b	0	16.2	0	0	0	0	Dhakna Gachh	538
BAGDOGRA	c	0	50.6	0	0	0	44.5	Dhambhita	539
BAGDOGRA	c	0	52.6	0	0	0	0	Foudigachh	540
BAGDOGRA	c	0	52	0	0	0	0	Ambari	541
BAGDOGRA	c	0	40.2	0	0	0	0	Molani	542

Land Use											
Area under different types of land use ( in hectares rounded up to one decimal place)							Area irrigated by source (in hectare).				
Serial Number	Name of Village	Fallow lands other than current fallows	Current Fallows	Net Area Sown	Total Irrigated Land Area	Total Un-irrigated Land Area	Canals ( C )	Wells/Tube-wells(W/TW)	Tanks/Lakes(T/L)	Water Falls(WF)	Others(O)
1	2	110	111	112	113	114	115	116	117	118	119

502	Mahideb	0	0	106.8	0	106.8	0	0	0	0	0
503	Chaupukuria	0	0	145	45	100	0	0	0	0	45
504	Krishnapur Tea Garden	0	0	26.3	0	26.3	0	0	0	0	0
505	Sannyasi Thaner Chhat	0	0	83.8	0	83.8	0	0	0	0	0
506	Sannyasithan	0	0	22.3	0	22.3	0	0	0	0	0
507	Jabarali	0	0	83.8	10	73.8	0	0	0	0	10
508	Jabarali Chhat	0	0	40.5	0	40.5	0	0	0	0	0
509	Singijhor	0	0	145.5	20.5	125	5	0	0	0	15.5
510	Harising	0	0	19.4	0	19.4	0	0	0	0	0
511	Harising Chhat	0	0	123.6	0	123.6	0	0	0	0	0
512	Kadopani	0	0	0	0	0	0	0	0	0	0
513	Bhaishdubi	0	0	0	0	0	0	0	0	0	0
514	Liohakaichi	0	0	0	0	0	0	0	0	0	0
515	Rangali	0	0	0	0	0	0	0	0	0	0
516	Bhisti	0	0	76.5	0	76.5	0	0	0	0	0
517	Tepu Tea Garden	0	0	0	0	0	0	0	0	0	0
518	Panaullar Chhat	0	0	11.7	3	8.7	3	0	0	0	0
519	Halal	0	0	267.8	80	187.8	80	0	0	0	0
520	Banur Chhat	0	0	20.1	10	10.1	2.2	0	0	0	7.8
521	Bangaru	0	0	81.7	61.7	20	0	0	0	0	61.7
522	Dhemaler Chhar	0	0	50.6	20	30.6	20	0	0	0	0
523	Bhubangurir Chhat	0	0	79.2	20	59.2	20	0	0	0	0
524	Bharia Danga	0	0	61.5	20	41.5	20	0	0	0	0
525	Bharia Dangir Chhat	0	0	53.5	10	43.5	0	10	0	0	0
526	Pathar Hirhira	0	0	122.6	0	122.6	0	0	0	0	0
527	Pathar Hirhirar Chhat	0	0	97.1	0	97.1	0	0	0	0	0
528	Fakirdwip	0	0	138.4	18	120.4	7	0	0	0	11
529	Mohan Laler Chhat	0	0	44.1	0	44.1	0	0	0	0	0
530	Sastugachh	0	0	136.8	0	136.8	0	0	0	0	0
531	Tarabari	0	0	63.1	0	63.1	0	0	0	0	0
532	Gangaram Tea Garden	0	0	251.7	0	251.7	0	0	0	0	0
533	Madhabbhita	0	0	115.3	30	85.3	0	10	0	0	20
534	Tentulguri	0	0	102.8	3	99.8	0	0	0	0	3
535	Kuchia	0	0	175.2	10	165.2	5	0	0	0	5
536	Dandrajhar	0	0	204.8	103.6	101.2	0	3	0	0	100.6
537	Kadubhita	0	0	214.9	0	214.9	0	0	0	0	0
538	Dhakna Gachh	0	0	42.5	5	37.5	0	5	0	0	0
539	Dhambhita	0	0	100	2	98	0	2	0	0	0
540	Foudigachh	0	0	142.4	50	92.4	0	0	0	0	50
541	Ambari	0	0	111.9	11	100.9	0	0	0	0	11
542	Molani	0	0	165	0	165	0	0	0	0	0



Name of three most important commodities manufactured			Name of Village	Serial Number
First	Second	Third		
120	121	122	2	1

Tea	Mahideb	502
	Chaupukuria	503
	Krishnapur Tea Garden	504
	Sannyasi Thaner Chhat	505
	Sannyasithan	506
	Jabarali	507
	Jabarali Chhat	508
	Singijhor	509
	Harising	510
	Harising Chhat	511
	Kadopani	512
	Bhaishdubi	513
	Liohakaichi	514
	Rangali	515
Tea	Bhisti	516
	Tepu Tea Garden	517
	Panaullar Chhat	518
	Halal	519
	Banur Chhat	520
	Bangaru	521
	Dhemaler Chhar	522
	Bhubangurir Chhat	523
	Bharia Danga	524
	Bharia Dangir Chhat	525
	Pathar Hirhira	526
	Pathar Hirhirar Chhat	527
	Fakirdwip	528
	Mohan Laler Chhat	529
	Sastugachh	530
	Tarabari	531
Tea	Gangaram Tea Garden	532
	Madhabbhita	533
	Tentulguri	534
	Kuchia	535
	Dandrajhar	536
	Kadubhita	537
	Dhakna Gachh	538
	Dhambhita	539
	Foudigachh	540
	Ambari	541
	Molani	542

Census of India 2011  
Amenities and Land use

Serial Number	Name of Village	Location code no.	Total area of the village ( in hectares rounded up to one decimal place)	Total population ( 2011 census )	Number of households (2011 census)	Number of educational amenities available in village, the distance range code viz; a for 0-5 kms, b for 5-10 kms, c for 10+ kms of nearest place where facility is available							
						Pre-Primary school (PP)	Primary school (P)	Middle school (M)	Secondary School (S)	Senior Secondary school (SS)	Degree college of arts, science & commerce (ASC)	Engineering college(EC)	Medical college (MC)
12	2	3	4	5	6	7	8	9	10	11	12	13	14
543	Haribhita	306708	283.7	1042	229	1	1	1	1	1	c	c	c
544	Farabari	306709	246.9	1405	300	1	1	1	a	a	c	c	c
545	Haodabhita	306710	222.2	736	145	2	2	a	a	a	c	c	c
546	Thakurganja	306711	227.4	2571	499	1	1	1	a	a	c	c	c
547	Jogibhita	306712	331.4	2221	452	2	2	a	a	a	c	c	c
548	Lachubhita	306713	196.3	1260	262	2	2	2	a	a	c	c	c
549	Fulbar	306714	287.3	1279	276	2	2	a	a	a	c	c	c
550	Churaman	306715	272.4	842	170	a	a	1	b	b	c	c	c
551	Bhalamanashi	306716	229	2951	577	3	2	2	2	a	c	c	c
552	Thuna	306717	137.2	1070	224	1	1	a	a	a	c	c	c
553	Thunar Chhat	306718	10.5	319	66	1	1	a	a	a	c	c	c
554	Baramala	306719	153.8	1799	407	2	2	b	b	b	b	c	c
555	Bandia Chhat	306720	99.2	961	219	a	a	a	a	a	b	c	c
556	Bandi	306721	209.2	493	107	1	1	b	b	b	b	c	c
557	Dalur Chhat	306722	19	786	163	1	1	b	b	b	b	c	c
558	Muktar Chhat	306723	9.3	18	4	a	a	b	b	b	b	c	c
559	Sangatram	306724	135.6	85	17	1	1	b	b	b	b	c	c
560	Nitu Bhita Chhat	306725	24.7	0	0								
561	Gangaram Maler Chhat	306726	37.2	109	24	1	1	b	b	b	c	c	c
562	Meherulla	306727	117	1501	319	1	1	b	b	b	b	c	c
563	Helakadam Chhat	306728	26.3	289	63	a	a	b	b	b	b	c	c
564	Sarcargachher Chhat	306729	102.4	664	118	1	1	b	b	b	b	c	c
565	Sarcargachh	306730	91.5	808	158	1	1	b	b	b	b	c	c
566	Baraigachh	306731	176.8	427	79	1	1	b	b	b	b	c	c
567	Raghunath Chhat	306732	21.4	0	0								
568	Abhiram	306733	240	1773	369	2	2	2	b	b	b	c	c
569	Turibhita	306734	288.1	69	12	2	2	2	a	b	b	c	c
570	Tarbandha	306735	233.1	1415	335	1	1	1	1	b	b	c	c
571	Antigachh	306736	255	2027	420	1	1	a	a	c	c	c	c
572	Bhushibhita	306737	218.1	1011	209	2	2	a	a	a	b	c	b
573	Radha	306738	345.6	1932	395	4	3	1	a	a	c	c	b
574	Nirmmal	306739	283.7	2557	525	1	1	1	a	a	c	c	b
575	Mahammadbaksa	306740	261.4	2913	591	2	2	a	a	b	c	c	c
576	Narayan	306741	231.9	695	133	2	1	a	a	a	c	c	b
577	Kalaram	306742	89.8	2463	542	3	2	1	1	1	c	c	a
578	Bara Pathuram	306743	312.8	2728	591	3	2	a	a	a	c	c	a
579	Chhota Pathuram	306744	204.4	1918	404	2	2	a	a	a	c	c	a
580	Dwarabaksa	306745	189	1161	228	2	2	a	a		c	c	b
581	Rahamu	306746	141.2	702	150	a	a	a	a	a	c	c	b
582	Laldas	306747	175.6	738	162	1	1	a	a	b	c	c	c
583	Hatiram	306748	216.9	1421	315	1	1	a	a	b	c	c	b
584	Kashiram	306749	218.9	2372	507	3	2	a	a	b	c	c	c
585	Liusipukuri	306750	404.7	5185	1063	4	4	2	1	b	c	c	b

- Village Directory

(As in 2009 )

le. (If not available within the < 5 Kms, b for 5-10 Kms and c cility is available is given).						Number of Medical Amenities available. (If not available within the village , the distance range code viz; a for < 5 Kms, b for 5-10 Kms and c for 10+ kms of nearest place where facility is available is given).						Name of Village	Serial Number					
Management institute (MI)	Polytechnic (Pt)	Vocational training school /ITI	Non-formal training centre (NFTC)	Special school for disabled (SSD)	Others (specify)	Community health centre (CHC)	Primary health centre (PHC)	Primary health sub centre (PHS)	Maternity and child welfare centre (MCW)	T.B. clinic (TBC)	Hospital-allopathic (HA)			Hospital-alternative medicine (HO)	Dispensary (D)	Veterinary hospital (VH)	Mobile health clinic (MHC)	Family welfare centre (FWC)
15	16	17	18	19	20	21	22	23	24	25	26	27	28	29	30	31	2	1
c	c	a	c	c		a	a	l	a	a	a	c	a	a	a	l	Haribhita	543
c	c	l	c	c		l	b	a	a	a	l		l	a	a		Farabari	544
c	c	a	c	c		l	c	a	a	a	l		a	a			Haodabhita	545
c	c	a	a	c		b	l	a	a	a	a		l	a			Thakurganja	546
c	c	c	c	b		l	a	a	a	a	a		a	b			Jogibhita	547
c	c	a	a	c			b	l	a	a	a	c		a		a	Lachubhita	548
c	c	b	c	c		a	b	a	a	a	a		a	b		b	Fulbar	549
c	c	c	c	b		b	a	c	a	a	a	c		a	a	l	Churaman	550
c	c	b	c	b		a	l	l	a	a	a	l	a	b		a	Bhalamanashi	551
c	c	b	c	c		c	b	b	b	c	b	c	b	b	b	b	Thuna	552
c	c	b	c	c		c	c	b	c	c	c	c	c	b	c		Thunar Chhat	553
c	c	b	c	c		b	l	a	b	c	b	b	b	a	b	b	Baramala	554
c	c	b	c	b		c	b	a	b	c	b	b	b	a	b	b	Bandia Chhat	555
c	c	b	c	c		b	b	l	b	c	b	b	b	a			Bandi	556
c	c	b	c	c		b	b	l	b	c	b	b	b	l	b	b	Dalur Chhat	557
c	c	b	c	c		b	b	a	b	c	b	b	b	a	b	b	Muktar Chhat	558
c	c	b	c	c		b	b	a	b	c	b	b	b	a	b	b	Sangatram	559
																	Nitu Bhita Chhat	560
c	c	c	c	c		c	b	a	b	c	b	c	b	a	b	b	Gangaram Maler Chhat	561
c	c	c	c	c		b	b	b	b	c	b	b	b	b	b	b	Meherulla	562
c	c	b	c	c		b	b	a	b	c	b	b	b	b	b	b	Helakadam Chhat	563
c	c	c	c	b		b	b	l	b	c	b	b	b	b	b	b	Sarcargachher Chhat	564
c	c	c	c	c		b	b	a	b	c	b	b	b	b	b	b	Sarcargachh	565
c	c	b	c	c		c	b	a	b	c	b	c	b	a	b	b	Baraigachh	566
																	Raghunath Chhat	567
c	c	c	c	b		b	b	b	b	c	b	b	b	b	b	b	Abhiram	568
c	c	c	c	c		b	b	a	a	c	b	b	b	b	a	b	Turibhita	569
c	c	c	c	c		b	a	l	b	c	b	b	a	a	a	a	Tarbandha	570
c	c	c	c	b		b	b	a	b	c	b	c	c	b	b	a	Antigachh	571
c	c	b	b	c		c	b	a	a	a	c	c	c	a	c	c	Bhushibhita	572
c	c	c	c	c		c	b	a	a	b	b	b	a	a	c	c	Radha	573
c	c	c	c	c		c	c	l	l	b	b	b	a	a	c	c	Nirmmal	574
c	c	c	c	c		c	b	a	a	b	b	b	b	a	c	c	Mahammadbaksa	575
b	c	c	c	c		c	b	a	a	b	b	b	b	a	c	c	Narayan	576
b	c	c	c	c		c	b	a	a	a	a	a	a	a	c	c	Kalaram	577
b	c	c	c	c		c	b	a	a	a	a	a	a	a	c	c	Bara Pathuram	578
c	c	c	c	c	c	c	b	b	a	a	a	a	a	b	c	c	Chhota Pathuram	579
b	c	c	c	c		c	b	a	a	b	b	b	b	a	c	c	Dwarabaksa	580
b	c	c	c	c		c	b	a	b	b	b	b	b	a	c	c	Rahamu	581
c	c	c	c	c		c	b	a	a	c	c	c	c	a	c	c	Laldas	582
c	c	c	c	c		c	b	l	b	b	b	b	b	a	c	c	Hatiram	583
c	c	c	c	c			b	l	l	b	b	b	b	l			Kashiram	584
c	c	c	c	c		b	b	l	l	b	b	b	b	a	b	b	Liusipukuri	585

Serial Number	Name of Village	Number of Non-Government Medical Amenities available.							Availability of drinking water - Yes / No							
		Charitable non Govt. hospital/Nursing home.	Medical practitioner with MBBS Degree	Medical practitioner with other degree	Medical practitioner with no degree	Traditional practitioner and faith healer	Medicine Shop	Others	Tap water (Treated/Untreated)	Well water (Covered / Uncovered well)	Hand Pump	Tube wells / Bore well	Spring	River / Canal	Tank / Pond / Lake	Others
1	2	32	33	34	35	36	37	38	39	40	41	42	43	44	45	46
543	Haribhita	0	0	0	0	0	0	0	Yes	Yes	No	Yes	No	No	Yes	No
544	Farabari	0	0	1	0	0	2	0	No	Yes	Yes	Yes	No	No	No	No
545	Haodabhita	0	0	0	0	0	0	0	No	Yes	Yes	Yes	No	No	No	No
546	Thakurganja	0	0	0	0	0	0	0	No	Yes	Yes	No	No	No	No	No
547	Jogibhita	0	0	0	0	0	0	0	No	Yes	Yes	No	No	No	No	No
548	Lachubhita	0	0	0	0	0	0	0	No	Yes	Yes	Yes	No	Yes	Yes	No
549	Fulbar	0	0	0	0	0	0	0	No	Yes	Yes	Yes	No	Yes	No	No
550	Churaman	0	1	0	0	1	0	0	Yes	Yes	Yes	Yes	No	No	No	No
551	Bhalamanashi	0	0	0	1	1	0	0	No	Yes	Yes	Yes	No	No	No	Yes
552	Thuna	0	1	0	0	0	0	1	No	Yes	Yes	Yes	No	Yes	No	No
553	Thunar Chhat	0	0	0	0	0	0	0	No	Yes	Yes	Yes	No	Yes	No	No
554	Baramala	0	1	3	0	0	3	1	No	Yes	Yes	Yes	No	No	No	No
555	Bandia Chhat	0	0	0	0	0	0	0	No	Yes	Yes	Yes	No	No	No	No
556	Bandi	0	0	0	0	0	0	0	No	Yes	Yes	Yes	No	Yes	No	No
557	Dalur Chhat	0	0	1	0	0	1	0	No	Yes	Yes	Yes	No	Yes	No	No
558	Muktar Chhat	0	0	0	0	0	0	0	No	Yes	Yes	Yes	No	No	Yes	No
559	Sangatram	0	0	0	0	0	0	0	No	Yes	Yes	Yes	No	No	Yes	No
560	Nitu Bhita Chhat															
561	Gangaram Maler Chhat	0	0	0	0	0	0	0	No	Yes	Yes	Yes	No	Yes	No	No
562	Meherulla	0	1	0	0	0	0	1	No	Yes	Yes	Yes	No	No	No	No
563	Helakadam Chhat	0	0	0	0	2	0	0	No	Yes	Yes	Yes	No	No	No	No
564	Sarcargachher Chhat	0	0	0	0	0	0	0	No	Yes	Yes	Yes	No	Yes	No	No
565	Sarcargachh	0	0	1	0	0	1	0	No	Yes	Yes	Yes	No	Yes	No	No
566	Baraigachh	0	0	0	0	0	0	0	No	Yes	Yes	Yes	No	Yes	No	No
567	Raghunath Chhat															
568	Abhiram	0	0	0	0	2	0	0	No	Yes	Yes	Yes	No	Yes	No	No
569	Turibhita	0	0	0	0	0	0	0	No	Yes	Yes	Yes	No	Yes	Yes	No
570	Tarbandha	0	0	0	0	2	0	0	No	Yes	Yes	Yes	No	Yes	Yes	No
571	Antigachh	0	0	0	0	0	0	0	No	Yes	Yes	Yes	No	Yes	No	No
572	Bhushibhita	0	0	0	0	0	0	0	No	Yes	Yes	Yes	No	Yes	No	No
573	Radha	0	0	0	0	1	1	0	No	Yes	Yes	Yes	No	Yes	No	No
574	Nirmmal	0	0	0	0	0	0	0	No	Yes	Yes	Yes	No	No	No	No
575	Mahammadbaksa	0	0	0	0	0	0	0	No	Yes	Yes	Yes	No	Yes	No	No
576	Narayan	0	0	0	0	0	0	0	No	Yes	Yes	Yes	No	Yes	No	No
577	Kalaram	0	0	0	0	0	2	0	No	Yes	Yes	Yes	No	No	No	No
578	Bara Pathuram	0	0	0	0	0	0	0	No	Yes	Yes	Yes	No	Yes	No	No
579	Chhota Pathuram	0	0	0	0	0	0	0	No	Yes	Yes	Yes	No	Yes	No	No
580	Dwarabaksa	0	0	0	0	0	0	0	No	Yes	Yes	Yes	No	Yes	No	No
581	Rahamu	0	0	0	0	0	0	0	No	Yes	Yes	Yes	No	No	No	No
582	Laldas	0	0	0	0	0	0	0	No	Yes	Yes	Yes	No	Yes	No	No
583	Hatiram	0	0	0	0	0	0	0	No	Yes	Yes	Yes	No	Yes	No	No
584	Kashiram	0	0	0	2	0	6	0	No	Yes	Yes	Yes	No	Yes	No	No
585	Liusipukuri	0	0	0	0	0	0	0	No	Yes	Yes	Yes	No	Yes	No	No

Availability of toilet & others Yes / No				Communication and transport facilities (If amenities available code -Yes is given except for Village Pin Code ,If not available within the village , the distance range code viz; a for < 5 Kms, b for 5-10 Kms and c for 10+ kms of nearest place where facility is available is given).								
Community toilet including bath.	Community toilet excluding bath.	Rural sanitary mart or sanitary hardware outlet available near the village.	Community bio- gas or recycle of waste for productive use.	Post office(PO)	Sub post office (SPO)	Post & Telegraph office (P&TO)	Village Pin Code	Telephones (Land lines)	Public call office (PCO)	Mobile phone coverage	Name of Village	Serial Number
47	48	49	50	51	52	53	54	55	56	57	2	1
No	No	No	No	c	Yes	a	734434	a	a	Yes	Haribhita	543
No	No	No	No	a	Yes	a	734434	Yes	Yes	Yes	Farabari	544
No	No	No	No	a	Yes	a	734436	a	a	Yes	Haodabhita	545
No	Yes	No	No	a	Yes	a	734434	Yes	Yes	Yes	Thakurganja	546
No	No	No	No	a	Yes	a	734010	a	a	Yes	Jogibhita	547
No	No	No	No	a	Yes	a	734434	a	a	a	Lachubhita	548
No	No	No	No	a	Yes	a	734434	a	a	a	Fulbar	549
No	No	No	No	a		b	734434	a	a	a	Churaman	550
No	No	No	No	b	a	Yes	734434	Yes	b	Yes	Bhalamanashi	551
No	No	No	No	b	b	b	734434	a	a	Yes	Thuna	552
No	No	No	No	b	a	c	734434	a	a	Yes	Thunar Chhat	553
Yes	No	No	No	b	a	b	734434	Yes	Yes	Yes	Baramala	554
No	No	No	No	b	a	b	734434	a	a	Yes	Bandia Chhat	555
No	No	No	No	b	b	b	734434	a	a	Yes	Bandi	556
No	No	No	No	b	b	b	734434	a	a	Yes	Dalur Chhat	557
No	No	No	No	b	b	b	734434	a	a	Yes	Muktar Chhat	558
No	No	No	No	b	b	b	734434	a	a	Yes	Sangatram	559
											Nitu Bhita Chhat	560
No	No	No	No	b	b	b	734434	b	a	Yes	Gangaram Maler Chhat	561
No	No	No	No	b	b	b	734434	Yes	b	Yes	Meherulla	562
No	No	No	No	b	a	b	734434	Yes	a	Yes	Helakadam Chhat	563
No	No	No	No		a	b	734434	b	b	Yes	Sarcargachher Chhat	564
No	No	No	No	b	b	b	734434	b	b	Yes	Sarcargachh	565
No	No	No	No	b	a	b	734434	b	b	Yes	Baraigachh	566
											Raghunath Chhat	567
No	No	No	Yes	b	a	b	734434	a	b	Yes	Abhiram	568
No	No	No	No	b	a	b	734434	b	b	Yes	Turibhita	569
No	No	No	Yes	b	a	b	734014	a	a	Yes	Tarbandha	570
No	No	No	No	c		c	734434	b	b	Yes	Antigachh	571
No	No	Yes	No	b	a	c	734434	b	a	Yes	Bhushibhita	572
No	No	Yes	No	a	a	c	734434	a	a	Yes	Radha	573
No	No	Yes	No	a	a	c	734434	b	a	Yes	Nirmmal	574
No	No	Yes	No	Yes	Yes	c	734434	Yes	Yes	Yes	Mahammadbaksa	575
No	No	Yes	No	b	a	c	734434	a	a	Yes	Narayan	576
No	No	Yes	No	b	a	c	734434	Yes	Yes	Yes	Kalaram	577
No	No	Yes	No	a	a	c	734434	a	a	Yes	Bara Pathuram	578
No	No	Yes	No	a	a	c	734434	a	a	Yes	Chhota Pathuram	579
No	No	Yes	No	a	a	c	734434	a	a	Yes	Dwarabaksa	580
No	No	Yes	No	b	a	c	734434	Yes	a	Yes	Rahamu	581
No	No	Yes	No	b	a	c	734434	a	a	Yes	Laldas	582
No	No	Yes	No	b	a	c	734434	a	a	Yes	Hatiram	583
No	No	Yes	No	b	Yes	c	734434	Yes	Yes	Yes	Kashiram	584
No	Yes	Yes	No	b	a	c	734434	Yes	Yes	Yes	Liusipukuri	585

Communication and transport facilities (If amenities available code -Yes is given except for Village Pin Code ,If not available within the village , the distance range code viz; a for < 5 Kms, b for 5-10 Kms and c for 10+ kms of nearest place where facility is available is given).												Village connected to highway (If amenities available code viz; a for < 5 Kms, b for 5-10 Kms and c for 10+ kms of nearest place where facility is available is given).				
Serial Number	Name of Village	Internet cafes/ Common service centre (CSC)	Private courier facility	Bus service (Public & Private)	Railway stations	Auto/Modified Autos	Taxis and Vans	Tractors	Cycle-pulled rickshaws(Manual & Machine driven)	Carts driven by animals	Sea /River ferry service	Connected to national highway(NH)	Connected to state highway(SH)	Connected to major district road (MDR)	Connected to others district road	Pucca roads
1	2	58	59	60	61	62	63	64	65	66	67	68	69	70	71	72
543	Haribhita	a	a	Yes	c	a	a	a	Yes	Yes	c					a
544	Farabari	a	a	Yes	c	Yes	Yes	a	Yes	a	c	Yes			Yes	Yes
545	Haodabhita	a	a	Yes	c	a	a	a	Yes	Yes	c	Yes				Yes
546	Thakurganja	Yes	a	Yes	c	Yes	Yes	a	Yes	a	c	Yes		Yes		a
547	Jogibhita	b	a	a	c	a	a	a	a	a	c	Yes	a	a	a	a
548	Lachubhita	a	a	a	c	a	Yes	a	a	b	c					Yes
549	Fulbar	c	a	a	c	a	a	a	a	a	c	a	a	Yes	a	Yes
550	Churaman	c	a	Yes	c	a	a	b	Yes	a	c	a	a	a	a	a
551	Bhalamanashi	b	a	Yes	c	a	a	a	Yes	Yes	c	Yes	a	a	a	Yes
552	Thuna	b	a	a	b	a	a	a	a	Yes	c	Yes	b			Yes
553	Thunar Chhat	c	c	a	c	a	a	a	a	a	c		a			Yes
554	Baramala	b	b	Yes	c	Yes	Yes	Yes	Yes	Yes	c		b			Yes
555	Bandia Chhat	b	a	Yes	c	Yes	Yes	Yes	Yes	Yes	c	Yes	b			Yes
556	Bandi	b	b	a	b	a	a	a	a	a	c	a	b			Yes
557	Dalur Chhat	b	b	Yes	b	a	a	a	a	a	c	Yes	b			Yes
558	Muktar Chhat	b	b	a	b	a	a	a	a	a	c	a	b			Yes
559	Sangatram	b	b	a	b	a	a	a	a	a	c	Yes	b			Yes
560	Nitu Bhita Chhat															
561	Gangaram Maler Chhat	b	a	a	c	a	a	a	a	Yes	c	a	b			Yes
562	Meherulla	b	b	Yes	b	Yes	b	b	b	b	c	Yes	b			Yes
563	Helakadam Chhat	b	b	Yes	b	Yes	Yes	a	Yes	c	c	Yes	b			Yes
564	Sarcargachher Chhat	b	b	a	b	a	a	a	a	a	c	Yes	b			b
565	Sarcargachh	b	b	a	b	a	b	b	a	a	c	a	b			Yes
566	Baraigachh	b	b	a	b	a	a	a	a	Yes	c	a	b			Yes
567	Raghunath Chhat															
568	Abhiram	b	b	a	b	a	b	b	b	b	c	Yes	b			Yes
569	Turibhita	b	b	a	b	a	a	a	a	a	c	a	b			Yes
570	Tarbandha	b	a	a	b	a	a	a	a	a	c	a	b			Yes
571	Antigachh	c	b	b	c	b	b	b	b	a	c					Yes
572	Bhushibhita	a	c	a	c	a	a	a	Yes	c	c	a	a	a	a	Yes
573	Radha	a	c	a	c	a	a	b	Yes	c	c	a	a	b	a	Yes
574	Nirmmal	a	c	a	c	a	a	a	Yes	c	c	a	a	Yes	a	Yes
575	Mahammadbaksa	a	c	Yes	c	Yes	Yes	a	Yes	b	c			Yes	a	Yes
576	Narayan	a	c	a	c	a	a	b	Yes	c	c	a	a	a	a	Yes
577	Kalaram	a	c	Yes	c	Yes	Yes	a	Yes	c	c	a	a	Yes	Yes	Yes
578	Bara Pathuram	a	c	a	c	a	a	b	Yes	c	c	a	a	a	a	Yes
579	Chhota Pathuram	a	c	a	c	a	a	a	Yes	c	c	b	b	a	a	Yes
580	Dwarabaksa	a	c	a	c	a	a	a	Yes	c	c			a	a	Yes
581	Rahamu	a	c	a	c	a	a	b	Yes	c	c		a	a	a	Yes
582	Laldas	a	c	a	c	a	a	c	a	c	c	a	a	a	a	Yes
583	Hatiram	a	c	a	c	a	a	c	a	b	c	a	a	a	a	Yes
584	Kashiram	Yes	c	Yes	Yes	Yes	Yes	c	Yes	c	c			Yes	a	Yes
585	Liusipukuri	a	c	Yes	c	a	a	c	Yes	b	c	a	a	Yes	Yes	Yes

ys,village roads, banks & credit societies  
:-Yes is given, If not available within the  
code viz; a for < 5 Kms, b for 5-10 Kms  
place where facility is available is given).

Availability of miscellaneous facilities (If amenities available code -Yes is given, If not  
available within the village , the distance range code viz; a for < 5 Kms, b for 5-10 Kms  
and c for 10+ kms of nearest place where facility is available is given).

73	74	75	76	77	78	79	80	81	82	83	84	85	86	87	Name of Village	Serial Number
Yes	Yes	Yes	a	Yes	c	c	Yes	a	c	b	a	Yes	Yes	Yes	Haribhita	543
Yes	a		a	Yes	c	Yes	Yes	a	c	b	a	a	Yes	a	Farabari	544
Yes			a	a	c	c	Yes	a	c	b	a	Yes	Yes	Yes	Haodabhita	545
Yes	a		a	Yes	c	c	Yes	a	Yes	Yes	a	a	Yes	Yes	Thakurganja	546
Yes	a		a	Yes	c	c	a	a	c	a	a	a	a	Yes	Jogibhita	547
Yes	a		b	a	c	c	Yes	a	c	b	a	a	Yes	Yes	Lachubhita	548
Yes	a		a	a	c	c	Yes	a	c	b	a	a	a	Yes	Fulbar	549
Yes	Yes		a	a	c	c	Yes	a	c	a	a	Yes	Yes	Yes	Churaman	550
Yes	Yes	a	Yes	Yes	b	c	Yes	a	c	Yes	c	Yes	Yes	Yes	Bhalamanashi	551
Yes	Yes		a	a	a	c	Yes	Yes	b	a	b	Yes	Yes	Yes	Thuna	552
Yes	Yes		a	a	a	c	Yes	a	c	b	c	Yes	Yes	Yes	Thunar Chhat	553
Yes	Yes		b	a	a	c	Yes	Yes	c	Yes	b	Yes	Yes	Yes	Baramala	554
Yes	Yes		a	a	a	c	a	a	c	b	b	a	Yes	Yes	Bandia Chhat	555
Yes	Yes		a	a	a	c	Yes	a	c	b	b	Yes	Yes	Yes	Bandi	556
Yes	Yes		a	Yes	Yes	c	Yes	a	c	b	b	Yes	Yes	Yes	Dalur Chhat	557
Yes	Yes		a	a	a	c	a	a	c	b	b	Yes	Yes	Yes	Muktar Chhat	558
Yes	Yes		a	a	a	c	Yes	a	c	b	Yes	Yes	Yes	Yes	Sangatram	559
															Nitu Bhita Chhat	560
Yes	Yes		a	a	a	c	Yes	a	b	b	b	Yes	Yes	Yes	Gangaram Maler Chhat	561
Yes	Yes		Yes	b	b	c	Yes	Yes	c	Yes	b	Yes	Yes	Yes	Meherulla	562
Yes	Yes		a	a	a	c	a	Yes	c	b	b	a	Yes	Yes	Helakadam Chhat	563
Yes	Yes	c	a	b	b	c	Yes	a	c	b	b	Yes	Yes	Yes	Sarcargachher Chhat	564
Yes	Yes	c	b	a	a	c	Yes	Yes	c	b	b	Yes	Yes	Yes	Sarcargachh	565
Yes	Yes		b	a	a	c	Yes	Yes	c	a	b	b	Yes	Yes	Baraigachh	566
															Raghunath Chhat	567
Yes	Yes		a	b	b	c	Yes	a	c	a	b	Yes	Yes	Yes	Abhiram	568
Yes	Yes		Yes	b	b	c	Yes	a	c	a	b	Yes	Yes	Yes	Turibhita	569
Yes	Yes		Yes	b	b	c	Yes	Yes	c	Yes	Yes	Yes	Yes	Yes	Tarbandha	570
Yes	Yes		a	b	b	c	Yes	Yes	c	a	b	Yes	Yes	Yes	Antigachh	571
Yes	Yes	c	Yes	a	b	c	Yes	a	c	b	c	Yes	Yes	Yes	Bhushibhita	572
Yes	Yes		Yes	a	b	c	Yes	a	c	a	c	Yes	Yes	Yes	Radha	573
Yes	Yes	c	Yes	a	b	c	Yes	Yes	c	a	c	Yes	Yes	Yes	Nirmmal	574
Yes	Yes	c	Yes	a	b	c	Yes	a	c	a	c	Yes	Yes	Yes	Mahammadbaksa	575
Yes	Yes	c	Yes	a	a	c	Yes	a	c	a	c	Yes	Yes	Yes	Narayan	576
Yes	Yes	c	Yes	a	a	c	Yes	a	c	a	c	Yes	Yes	Yes	Kalaram	577
Yes	Yes		Yes	a	a	c	Yes	Yes	c	a	c	Yes	Yes	Yes	Bara Pathuram	578
Yes	Yes		Yes	a	a	c	Yes	a	c	b	c	Yes	Yes	Yes	Chhota Pathuram	579
Yes	Yes		Yes	a	b	c	Yes	a	c	a	c	Yes	Yes	Yes	Dwarabaksa	580
Yes	Yes	c	Yes	a	a	c	Yes	a	c	a	c	b	Yes	Yes	Rahamu	581
Yes	Yes	c	Yes	a	b	c	Yes	a	c	a	c	Yes	Yes	Yes	Laldas	582
Yes	Yes		Yes	a	b	c	Yes	Yes	c	a	c	Yes	Yes	Yes	Hatiram	583
Yes	Yes	c	Yes	Yes	b	c	Yes	Yes	Yes	Yes	c	c	Yes	Yes	Kashiram	584
Yes	Yes		Yes	Yes	b	c	Yes	Yes	Yes	Yes	c	a	Yes	Yes	Liusipukuri	585

Availability of miscellaneous facilities (If amenities available code -Yes is given, If not available within the village , the distance range code viz; a for < 5 Kms, b for 5-10 Kms and c for 10+ kms of nearest place where facility is available is given).												Availability of electricity (Yes/No)			
Serial Number	Name of Village	ASHA (Accredited Social Health Activist)	Community centre with/without TV	Sports Field,	Sports Club / Recreation Centre	Cinema / Video Hall	Public Library	Public Reading Room	Newspaper Supply	Assembly Polling station	Birth & Death Registration Office	Power Supply for Domestic Use (ED)	Power Supply for Agricultural Use (EAG)	Power Supply for Commercial Use (EC)	Power Supply for All Uses (EA)
1	2	88	89	90	91	92	93	94	95	96	97	98	99	100	101
543	Haribhita	Yes	a	a	a	c	a	a	a	Yes	a	Yes	No	No	No
544	Farabari	Yes	a	a	a	c	a	a	Yes	a	a	Yes	No	No	No
545	Haodabhita	Yes	a	a	a	c	a	a	Yes	Yes	a	Yes	Yes	No	No
546	Thakurganja	Yes	a	a	a	c	a	a	Yes	Yes	a	Yes	No	No	No
547	Jogibhita	a	a	a	a	b	a	a	a	a	a	Yes	No	No	No
548	Lachubhita	Yes	a	a	a	c	a	a	a	Yes	a	Yes	No	No	No
549	Fulbar	Yes	a	a	a	c	a	a	Yes	a	a	Yes	No	No	No
550	Churaman	Yes	a	a	a	c	a	a	Yes	Yes	a	Yes	No	No	No
551	Bhalamanashi	Yes	a	a	Yes	c	a	a	Yes	a	a	Yes	Yes	No	No
552	Thuna	Yes	Yes	Yes	b	c	b	b	a	Yes	a	Yes	Yes	Yes	Yes
553	Thunar Chhat	Yes	Yes	a	Yes	c	b	b	a	a	b	Yes	Yes	No	No
554	Baramala	Yes	Yes	Yes	Yes	c	a	a	Yes	Yes	a	Yes	Yes	Yes	Yes
555	Bandia Chhat	Yes	Yes	a	b	c	b	b	a	a	a	Yes	No	No	No
556	Bandi	Yes	b	a	a	c	b	b	a	a	a	Yes	Yes	No	No
557	Dalur Chhat	Yes	Yes	a	a	c	b	b	a	a	Yes	Yes	Yes	Yes	Yes
558	Muktar Chhat	Yes	b	a	b	c	b	b	a	a	a	Yes	No	No	No
559	Sangatram	a	a	a	b	c	b	b	a	a	a	Yes	Yes	Yes	Yes
560	Nitu Bhita Chhat														
561	Gangaram Maler Chhat	Yes	Yes	Yes	b	c	b	b	a	a	a	Yes	No	No	No
562	Meherulla	Yes	Yes	a	b	c	b	b	b	Yes	b	Yes	Yes	Yes	Yes
563	Helakadam Chhat	Yes	b	Yes	b	c	b	b	b	Yes	a	Yes	Yes	No	No
564	Sarcargachher Chhat	Yes	Yes	Yes	b	c	b	b	b	a	b	Yes	No	No	No
565	Sarcargachh	Yes	Yes	Yes	b	c	b	b	b	Yes	a	Yes	Yes	No	No
566	Baraigachh	Yes	Yes	a	b	c	b	b	b	a	a	Yes	No	No	No
567	Raghunath Chhat														
568	Abhiram	Yes	b	Yes	b	c	a	a	a	a	b	Yes	No	No	No
569	Turibhita	Yes	b	Yes	b	c	a	a	b	Yes	b	Yes	No	No	No
570	Tarbandha	Yes	Yes	Yes	Yes	c	Yes	Yes	Yes	Yes	Yes	Yes	Yes	No	No
571	Antigachh	Yes	b	Yes	b	c	a	c	b	Yes	b	Yes	Yes	No	No
572	Bhushibhita	Yes	a	b	Yes	c	a	a	Yes	Yes	a	Yes	No	No	No
573	Radha	Yes	a	Yes	Yes	c	a	a	Yes	Yes	a	Yes	No	No	No
574	Nirmmal	Yes	a	a	a	c	a	a	Yes	Yes	a	Yes	No	No	No
575	Mahammadbaksa	Yes	a	a	Yes	c	a	a	Yes	Yes	a	Yes	No	Yes	No
576	Narayan	Yes	a	a	a	c	a	a	Yes	a	a	Yes	No	No	No
577	Kalaram	Yes	a	Yes	Yes	c	a	a	Yes	Yes	a	Yes	No	No	No
578	Bara Pathuram	Yes	a	Yes	Yes	c	a	a	Yes	Yes	a	Yes	No	No	No
579	Chhota Pathuram	Yes	Yes	Yes	Yes	c	b	b	Yes	Yes	b	Yes	No	No	No
580	Dwarabaksa	Yes	a	Yes	Yes	c	a	a	Yes	Yes	a	Yes	No	No	No
581	Rahamu	Yes	a	a	a	c	a	a	Yes	a	a	Yes	No	No	No
582	Laldas	Yes	a	a	a	c	a	a	Yes	a	a	Yes	No	No	No
583	Hatiram	Yes	a	Yes	Yes	c	a	a	Yes	Yes	a	Yes	Yes	Yes	Yes
584	Kashiram	Yes	Yes	Yes	Yes	Yes	Yes	Yes	Yes	Yes	Yes	Yes	Yes	Yes	Yes
585	Liusipukuri	a	a	a	Yes	c	a	a	Yes	Yes	a	Yes	Yes	Yes	Yes



Nearest Town		Land Use							
		Area under different types of land use ( in hectares rounded up to one decimal place)							
Name	Distance range code i.e. a for < 5 Kms, b for 5-10 Kms and c for 10+ kms .	Forests	Area under Non-agricultural Uses	Barren and Un-cultivable land	Permanent Pastures and Other Grazing Lands	Land Under Miscellaneous Tree Crops etc.	Culturable Waste Land	Name of Village	Serial Number
102	103	104	105	106	107	108	109	2	1
BAGDOGRA	c	0	60.7	0	0	0	0	0 Haribhita	543
BAGDOGRA	c	0	36.4	0	0	0	0	0 Farabari	544
BAGDOGRA	c	0	36.4	0	0	0	28.3	Haodabhita	545
BAGDOGRA	b	0	53.4	0	0	0	6.9	Thakurganja	546
BAGDOGRA	b	0	331.4	0	0	0	0	0 Jogibhita	547
BAGDOGRA	b	0	35.2	0	0	0	35.6	Lachubhita	548
PHANSIDEWA	b	0	30.8	0	0	0	0	0 Fulbar	549
BAGDOGRA	b	0	60.3	0	0	0	8.1	Churaman	550
BAGDOGRA	b	0	19.8	0	0	0	0	0 Bhalamanashi	551
BAGDOGRA	b	0	23.1	0	0	0	0	0 Thuna	552
BAGDOGRA	b	0	4	0	0	0	0	0 Thunar Chhat	553
BAGDOGRA	b	0	31.6	0	0	0	0	0 Baramala	554
BAGDOGRA	b	0	20.2	0	0	0	0	0 Bandia Chhat	555
BAGDOGRA	b	0	15.6	0	0	0	0	0 Bandi	556
BAGDOGRA	b	0	2.8	0	0	0	0	0 Dalur Chhat	557
BAGDOGRA	b	2.2	0.8	0	0	0	0	0 Muktar Chhat	558
BAGDOGRA	b	0	14.1	0	0	0	0	0 Sangatram	559
		0	8.1	0	0	0	0	0 Nitu Bhita Chhat	560
BAGDOGRA	b	0	37.2	0	0	0	0	0 Gangaram Maler Chhat	561
BAGDOGRA	b	0	15.3	0	0	0	0	0 Meherulla	562
BAGDOGRA	b	0	10.1	0	0	0	0	0 Helakadam Chhat	563
BAGDOGRA	b	0	22.7	0	0	0	0	0 Sarcargachher Chhat	564
BAGDOGRA	b	0	21.1	0	0	0	0	0 Sarcargachh	565
BAGDOGRA	b	0	40.5	0	0	0	32.4	Baraigachh	566
		0	3.2	0	0	0	0	0 Raghunath Chhat	567
BAGDOGRA	b	0	62.7	0	0	0	19.8	Abhiram	568
BAGDOGRA	b	0	65.1	0	0	0	0	0 Turibhita	569
UTTAR BAGDOGRA	b	0	66	0	0	0	0	0 Tarbandha	570
BAGDOGRA	b	0	70.8	0	0	0	39.9	Antigachh	571
PHANSIDEWA	c	0	62	0	0	0	0	0 Bhushibhita	572
PHANSIDEWA	b	0	66.5	0	0	0	52.6	Radha	573
PHANSIDEWA	b	0	67.2	0	0	0	40.5	Nirmmal	574
PHANSIDEWA	b	0	60.7	0	0	0	38.4	Mahammadbaksa	575
PHANSIDEWA	b	0	78.9	0	0	0	25.1	Narayan	576
PHANSIDEWA	b	0	10.1	0	0	0	8.1	Kalaram	577
PHANSIDEWA	c	0	83	0	0	0	4	Bara Pathuram	578
PHANSIDEWA	c	0	68.8	0	0	0	36.4	Chota Pathuram	579
PHANSIDEWA	b	0	40.5	0	0	0	32.4	Dwarabaksa	580
PHANSIDEWA	b	0	36.4	0	0	0	28.3	Rahamu	581
PHANSIDEWA	b	0	44.5	0	0	0	4	Laldas	582
PHANSIDEWA	b	0	22.7	0	0	0	33.2	Hatiram	583
PHANSIDEWA	b	0	15.8	0	0	0	32.4	Kashiram	584
PHANSIDEWA	b	0	91	0	0	0	60.5	Liusipukuri	585

Land Use												
Area under different types of land use ( in hectares rounded up to one decimal place)							Area irrigated by source (in hectare).					
Serial Number	Name of Village	Fallow lands other than current fallows	Current Fallows	Net Area Sown	Total Irrigated Land Area	Total Un-irrigated Land Area	Canals ( C )	Wells/Tube-wells(W/TW)	Tanks/Lakes(T/L)	Water Falls(WF)	Others(O)	
1	2	110	111	112	113	114	115	116	117	118	119	
543	Haribhita	0	0	223	30.5	192.5	0	0	0	0	30.5	
544	Farabari	0	0	210.4	0	210.4	0	0	0	0	0	
545	Haodabhita	0	0	157.4	20	137.4	0	0	0	0	20	
546	Thakurganja	0	0	167.1	0	167.1	0	0	0	0	0	
547	Jogibhita	0	0	0	0	0	0	0	0	0	0	
548	Lachubhita	0	0	125.5	3	122.5	0	3	0	0	0	
549	Fulbar	0	0	256.6	191	65.6	0	0	0	0	191	
550	Churaman	0	0	204	0	204	0	0	0	0	0	
551	Bhalamanashi	0	0	209.2	44.5	164.8	0	0	0	0	44.5	
552	Thuna	0	0	114.1	0	114.1	0	0	0	0	0	
553	Thunar Chhat	0	0	6.5	0	6.5	0	0	0	0	0	
554	Baramala	0	0	122.2	0	122.2	0	0	0	0	0	
555	Bandia Chhat	0	0	78.9	0	78.9	0	0	0	0	0	
556	Bandi	0	0	193.6	10	183.6	10	0	0	0	0	
557	Dalur Chhat	0	0	16.2	2.2	14	2.2	0	0	0	0	
558	Muktar Chhat	0	0	6.3	4	2.2	0	0	0	0	4	
559	Sangatram	0	0	121.5	1.7	119.8	0	1.7	0	0	0	
560	Nitu Bhita Chhat	0	0	16.6	0	16.6	0	0	0	0	0	
561	Gangaram Maler Chhat	0	0	0	0	0	0	0	0	0	0	
562	Meherulla	0	0	101.6	0	101.6	0	0	0	0	0	
563	Helakadam Chhat	0	0	16.2	0	16.2	0	0	0	0	0	
564	Sarcargachher Chhat	0	0	79.7	0	79.7	0	0	0	0	0	
565	Sarcargachh	0	0	70.4	2.8	67.6	0	2.8	0	0	0	
566	Baraigachh	0	0	104	14	90	0	14	0	0	0	
567	Raghunath Chhat	0	0	18.2	0	18.2	0	0	0	0	0	
568	Abhiram	0	0	157.4	0	157.4	0	0	0	0	0	
569	Turibhita	0	0	223	50	173	0	0	0	0	50	
570	Tarbandha	0	0	167.1	17.1	150	0	15	2.1	0	0	
571	Antigachh	0	0	144.2	41.1	103.1	40	1.1	0	0	0	
572	Bhushibhita	0	0	156.1	0	156.1	0	0	0	0	0	
573	Radha	0	0	226.5	6.1	220.4	0	6.1	0	0	0	
574	Nirmmal	0	0	176	0	176	0	0	0	0	0	
575	Mahammadbaksa	0	0	162.3	62.3	100	0	2.3	0	0	60	
576	Narayan	0	0	127.9	0.9	127	0	0.9	0	0	0	
577	Kalaram	0	0	71.6	0	71.6	0	0	0	0	0	
578	Bara Pathuram	0	0	225.8	0	225.8	0	0	0	0	0	
579	Chhota Pathuram	0	0	99.2	0	99.2	0	0	0	0	0	
580	Dwarabaksa	0	0	116.2	2	114.2	0	2	0	0	0	
581	Rahamu	0	0	76.5	0	76.5	0	0	0	0	0	
582	Laldas	0	0	127.1	0	127.1	0	0	0	0	0	
583	Hatiram	0	0	161.1	0	161.1	0	0	0	0	0	
584	Kashiram	0	0	170.8	1	169.8	1	0	0	0	0	
585	Liusipukuri	0	0	253.1	2	251.1	0	2	0	0	0	

Name of three most important commodities manufactured			Name of Village	Serial Number
First	Second	Third		
120	121	122	2	1
			Haribhita	543
			Farabari	544
			Haodabhita	545
			Thakurganja	546
			Jogibhita	547
			Lachubhita	548
			Fulbar	549
			Churaman	550
			Bhalamanashi	551
			Thuna	552
			Thunar Chhat	553
			Baramala	554
			Bandia Chhat	555
			Bandi	556
			Dalur Chhat	557
			Muktar Chhat	558
Tea			Sangatram	559
			Nitu Bhita Chhat	560
			Gangaram Maler Chhat	561
Tea			Meherulla	562
			Helakadam Chhat	563
			Sarcargachher Chhat	564
			Sarcargachh	565
			Baraigachh	566
			Raghunath Chhat	567
			Abhiram	568
			Turibhita	569
			Tarbandha	570
			Antigachh	571
			Bhushibhita	572
			Radha	573
Ring Well			Nirmmal	574
Cement	Tea	Plywood	Mahammadbaksa	575
Play Pot			Narayan	576
Furniture	Rice Mill	Welding	Kalaram	577
			Bara Pathuram	578
			Chhota Pathuram	579
			Dwarabaksa	580
Biscuit	Flour		Rahamu	581
Steel Factory			Laldas	582
			Hatiram	583
Tea	Rice		Kashiram	584
Tea	Bamboo Basket		Liusipukuri	585

Census of India 2011  
Amenities and Land use

Serial Number	Name of Village	Location code no.	Total area of the village ( in hectares rounded up to one decimal place)	Total population ( 2011 census )	Number of households (2011 census)	Number of educational amenities available in village, the distance range code viz; a for 0-5 kms, b for 5-10 kms, c for 10+ kms of nearest place where facility is available							
						Pre-Primary school (PP)	Primary school (P)	Middle school (M)	Secondary School (S)	Senior Secondary school (SS)	Degree college of arts science & commerce (ASC)	Engineering college(EC)	Medical college (MC)
12	2	3	4	5	6	7	8	9	10	11	12	13	14
586	Hetmuri	306751	322.9	2124	464	2	2	a	a	a	c	c	c
587	Nembutari	306752	655.2	776	183	2	2	b	b	b	c	c	c
588	Kantibhita	306753	216.1	645	141	3	2	b	b	b	c	c	c
589	Mahipal	306754	213.3	1887	417	1	1	b	b	b	c	c	c
590	Dhamnagachh	306755	214.1	2356	515	3	2	2	1	1	c	c	c
591	Kadmi	306756	232.7	1256	285	3	2	1	b	b	c	c	c
592	Sahananda	306757	190.6	1916	398	1	1	b	b	b	c	c	c
593	Rupandighi	306758	202.3	724	166	1	1	a	a	a	c	c	c
594	Guabari	306759	217.3	2203	465	4	3	a	a	a	c	c	c
595	Bandar Gachh	306760	214.1	3891	900	3	2	3	2	2	c	c	c
596	Purbba Bansgaon Kismat	306761	227.8	2184	449	1	1	a	a	a	c	c	c
597	Uttar Bansgaon Kismat	306762	771.3	5064	1086	3	3	b	b	b	c	c	c
598	Bansh Gaon Mangachh	306763	362.6	724	150	4	4	c	c	c	c	c	b
599	Madhya Bansgaon	306764	728.8	9132	1843	5	5	2	1	1	c	c	c
600	Paschim Bansgaon Kismat	306765	572.2	1644	349	2	2	1	c	c	c	c	c
601	Paschim Madati	306766	1638.2	13523	2705	12	12	2	2	1	c	c	c
602	Mandila Jhar	306767	1451.2	6642	1313	4	4	1	a	a	c	c	c
603	Bara Paikpara Arazi	306768	785.5	6899	1492	5	5	1	1	a	c	c	c
604	Chhota Paikpara Arazi	306769	72.4	763	144	1	1	a	a	a	c	c	c
605	Lahugaon	306770	995.5	12710	2534	8	8	1	1	1	c	c	c
606	Dhakpara	306771	400.6	3322	682	3	2	a	a	a	c	c	c
607	Budharugaon	306772	940.5	6841	1312	4	4	4	1	1	c	c	c
608	Chikanmati	306773	276	2480	478	1	1	b	b	a	c	b	c
609	Purbba Madati	306774	2021.8	6424	1358	7	7	1	a	a	c	c	c
610	Paschim Banshgaon	306775	538.2	1313	272	2	2	a	a	a	c	c	c
611	Banshgaon	306776	1141.2	5958	1155	5	5	b	1	b	c	c	c
612	Bansgaonchakla	306777	1173.6	3876	763	4	3	1	a	b	c	c	c
613	Purbba Bansgaonchakla	306778	138.4	1756	325	2	2	b	a	b	c	b	c
614	Purba Bansgaon	306779	631.3	3859	765	3	3	a	a	b	c	c	c
<b>Block T O T A L :</b>			<b>31215.4</b>	<b>204522</b>	<b>42138</b>	<b>191</b>	<b>173</b>	<b>41</b>	<b>20</b>	<b>11</b>	<b>0</b>	<b>0</b>	<b>0</b>

- Village Directory

(As in 2009 )

le. (If not available within the < 5 Kms, b for 5-10 Kms and c cility is available is given).						Number of Medical Amenities available. (If not available within the village , the distance range code viz; a for < 5 Kms, b for 5-10 Kms and c for 10+ kms of nearest place where facility is available is given).												
Management institute (MI)	Polytechnic (Pt)	Vocational training school /ITI	Non-formal training centre (NFTC)	Special school for disabled (SSD)	Others (specify)	Community health centre (CHC)	Primary health centre (PHC)	Primary health sub centre (PHS)	Maternity and child welfare centre (MCW)	T.B. clinic (TBC)	Hospital-allopathic (HA)	Hospital-alternative medicine (HO)	Dispensary (D)	Veterinary hospital (VH)	Mobile health clinic (MHC)	Family welfare centre (FWC)	Name of Village	Serial Number
15	16	17	18	19	20	21	22	23	24	25	26	27	28	29	30	31	2	1
c	c	c	c	c		a	a	a	a	c	1	c	a	b	c	a	Hetmuri	586
c	c	c	c	c	1	c	b	b	c	c	c	c	b	b	c	c	Nembutari	587
c	c	c	c	c		c	b	a	c	c	c	c	2	b	c	c	Kantibhita	588
c	c	c	c	c	2	c	b	1	c	c	c	c	1	b	c	c	Mahipal	589
c	c	c	c	c	2	c	a	a	c	c	c	c	a	a	c	c	Dhamnagachh	590
c	c	c	c	c	a	c	b	a	c	c	c	c	c	b	c	c	Kadmi	591
c	c	c	c	c	3	c	b	b	c	c	c	c	b	b	c	c	Sahananda	592
c	c	c	c	c	1	c	a	a	a	c	c	c	a	a	c	c	Rupandighi	593
c	b	c	c	c		c	a	b	b	b	c	c	a	a	c	c	Guabari	594
c	c	c	c	c	2	c	1	a	c	c	c	c	4	1	c	c	Bandar Gachh	595
c	c	c	c	c	2	c	a	b	c	c	c	c	a	a	c	c	Purbba Bansgaon Kismat	596
c	c	c	c	c	5	c	b	a	c	c	c	c	b	b	c	c	Uttar Bansgaon Kismat	597
c	c	c	a	c		b	b	b	c	b	b	c	b	b	c	b	Bansh Gaon Mangachh	598
c	c	c	c	c	c	1	b	1	c	c	b	c	b	b	c	b	Madhya Bansgaon	599
c	c	c	c	c		c	c	c	c	c	c	c	c	c	c	c	Paschim Bansgaon Kismat	600
c	c	1	a	a	8	b	b	a	b	b	b	b	b	b	b	b	Paschim Madati	601
c	c	c	a	a	6		a	b	b	b			a	b			Mandila Jhar	602
c	c	c	c	1	2	c	1	2	1	1	1	c	1	1	c	c	Bara Paikpara Arazi	603
c	c	c	c	a	2	a	a	c	b	c	c	c	b	b	b	b	Chhota Paikpara Arazi	604
c	c	c	c	c	c	c	a	1	c	b	b	c	a	a		1	Lahugaon	605
c	c	c	c	b	c	c	b	b	c	c	b	b	b	b	b	b	Dhakpara	606
c	c	c	3	b	c	c	b	a	c	c	b	c	1	c	c	c	Budharugaon	607
c	c	c	c	b	b	c	c	c	c	c	c	b	b	b	c	c	Chikanmati	608
c	c	c	c	a	3	a	a	a	a	b	a	a	a	a	a	a	Purbba Madati	609
c	c	c	c	c	c	a	a	a	a	a	a	a	a	a	a	a	Paschim Banshgaon	610
c	c	c	c	c	c	b	b	b	b	b	b	b	b	b	b	b	Banshgaon	611
c	c	c	c	c	c	b	b	1	b	b	b	b	b	b	b	b	Bansgaonchakla	612
c	c	c	c	b	b	b	b	b	b	b	b	b	b	b	b	b	Purbba Bansgaonchakla	613
c	c	c	c	c		b	b	c	c	b	c	b	b	c	c	c	Purba Bansgaon	614
<b>0</b>	<b>0</b>	<b>4</b>	<b>4</b>	<b>1</b>	<b>42</b>	<b>5</b>	<b>11</b>	<b>21</b>	<b>6</b>	<b>2</b>	<b>4</b>	<b>2</b>	<b>11</b>	<b>6</b>	<b>0</b>	<b>3</b>	<b>: Block T O T A L</b>	

Serial Number	Name of Village	Number of Non-Government Medical Amenities available.							Availability of drinking water - Yes / No							
		Charitable non Govt. hospital/Nursing home.	Medical practitioner with MBBS Degree	Medical practitioner with other degree	Medical practitioner with no degree	Traditional practitioner and faith healer	Medicine Shop	Others	Tap water (Treated/Untreated)	Well water (Covered / Uncovered well)	Hand Pump	Tube wells / Bore well	Spring	River / Canal	Tank / Pond / Lake	Others
1	2	32	33	34	35	36	37	38	39	40	41	42	43	44	45	46
586	Hetmuri	0	1	0	0	0	0	1	No	Yes	Yes	Yes	No	Yes	No	No
587	Nembutari	0	0	0	0	0	0	0	No	Yes	Yes	Yes	No	Yes	No	No
588	Kantibhita	0	0	0	0	0	0	0	No	Yes	Yes	Yes	No	No	No	No
589	Mahipal	0	0	0	0	0	1	0	No	Yes	Yes	Yes	No	No	No	No
590	Dhamnagachh	0	0	0	0	0	0	0	Yes	Yes	Yes	Yes	No	Yes	No	No
591	Kadmi	0	0	0	0	0	0	0	No	Yes	Yes	Yes	No	No	No	No
592	Sahananda	0	0	0	0	0	0	0	No	Yes	Yes	Yes	No	No	No	No
593	Rupandighi	0	0	0	0	0	0	0	No	Yes	Yes	Yes	No	Yes	No	No
594	Guabari	0	0	0	0	0	0	0	No	Yes	Yes	Yes	No	No	No	No
595	Bandar Gachh	0	0	0	0	0	4	0	Yes	Yes	Yes	Yes	No	No	No	No
596	Purbba Bansgaon Kismat	0	0	0	0	0	0	0	No	Yes	Yes	Yes	No	No	No	No
597	Uttar Bansgaon Kismat	0	0	0	0	0	1	0	No	Yes	Yes	Yes	No	No	No	No
598	Bansh Gaon Mangachh	0	0	0	0	0	0	0	No	Yes	Yes	Yes	No	Yes	No	No
599	Madhya Bansgaon	0	0	0	0	0	5	1	Yes	Yes	Yes	Yes	No	No	No	No
600	Paschim Bansgaon Kismat	0	0	0	0	0	0	0	No	Yes	Yes	Yes	No	Yes	No	No
601	Paschim Madati	0	0	2	3	0	2	0	No	Yes	Yes	Yes	No	Yes	Yes	No
602	Mandila Jhar	0	0	0	3	0	0	0	No	Yes	Yes	Yes	No	Yes	Yes	No
603	Bara Paikpara Arazi	0	1	2	0	0	0	0	No	Yes	Yes	Yes	No	No	Yes	No
604	Chhota Paikpara Arazi	0	0	0	0	0	0	0	No	Yes	Yes	Yes	No	No	Yes	No
605	Lahugaon	1	0	0	0	0	6	0	Yes	Yes	Yes	Yes	No	No	No	No
606	Dhakpara	0	0	0	0	0	5	0	No	Yes	Yes	Yes	No	Yes	Yes	Yes
607	Budharugaon	0	0	0	0	0	1	0	No	Yes	Yes	Yes	No	Yes	Yes	No
608	Chikanmati	1	0	0	0	0	3	2	No	Yes	Yes	Yes	No	No	No	No
609	Purbba Madati	0	1	0	0	0	0	0	No	Yes	Yes	Yes	No	Yes	Yes	No
610	Paschim Banshgaon	0	1	1	1	0	0	0	No	Yes	Yes	Yes	No	Yes	Yes	Yes
611	Banshgaon	0	0	0	0	0	0	0	No	Yes	Yes	No	No	No	No	No
612	Bansgaonchakla	0	0	0	0	0	0	0	No	Yes	No	Yes	No	No	No	No
613	Purbba Bansgaonchakla	0	0	0	0	0	2	0	No	Yes	Yes	Yes	No	No	No	No
614	Purba Bansgaon	0	0	0	0	0	1	0	No	Yes	Yes	Yes	No	No	No	No
<b>Block T O T A L :</b>		<b>4</b>	<b>15</b>	<b>20</b>	<b>12</b>	<b>16</b>	<b>55</b>	<b>11</b>	<b>6</b>	<b>101</b>	<b>99</b>	<b>92</b>	<b>0</b>	<b>62</b>	<b>24</b>	<b>7</b>

Availability of toilet & others Yes / No				Communication and transport facilities (If amenities available code -Yes is given except for Village Pin Code ,If not available within the village , the distance range code viz; a for < 5 Kms, b for 5-10 Kms and c for 10+ kms of nearest place where facility is available is given).								
Community toilet including bath.	Community toilet excluding bath.	Rural sanitary mart or sanitary hardware outlet available near the village.	Community bio- gas or recycle of waste for productive use.	Post office(PO)	Sub post office (SPO)	Post & Telegraph office (P&TO)	Village Pin Code	Telephones (Land lines)	Public call office (PCO)	Mobile phone coverage	Name of Village	Serial Number
47	48	49	50	51	52	53	54	55	56	57	2	1
No	No	No	No	b	a	c	734434 a	a	Yes	Yes	Hetmuri	586
No	No	No	No	c	a	c	734434 b	b	Yes	Yes	Nembutari	587
No	No	No	No	c	Yes	c		b	Yes	Yes	Kantibhita	588
No	No	No	No	c	b	c	734434	Yes	Yes	Yes	Mahipal	589
No	No	No	No	c	a	c	734434 a	a	Yes	Yes	Dhamnagachh	590
No	No	No	No	c	Yes	c	734434 b	b	Yes	Yes	Kadmi	591
No	No	No	No	c	b	c	734434 b	b	Yes	Yes	Sahananda	592
No	No	Yes	No	a	a	c	734434 a	a	Yes	Yes	Rupandighi	593
No	No	Yes	No	a	b	c	734434 a	a	Yes	Yes	Guabari	594
No	No	Yes	No	c	Yes	c	734434	Yes	Yes	Yes	Bandar Gachh	595
No	No	No	No	c	a	c	734434 a	a	Yes	Yes	Purbba Bansgaon Kismat	596
No	No	No	No	c	b	c	734434 b	b	Yes	Yes	Uttar Bansgaon Kismat	597
No	No	No	No	b	b	b	734434 b	b	b	Yes	Bansh Gaon Mangachh	598
No	No	No	No	b	Yes	c	734434	Yes	Yes	Yes	Madhya Bansgaon	599
No	No	No	No	c	b	c	734434 c	Yes	Yes	Yes	Paschim Bansgaon Kismat	600
Yes	Yes	No	No	Yes	Yes	b	734426	Yes	Yes	Yes	Paschim Madati	601
No	No	No	No	a	a	a	734434 a	a	Yes	Yes	Mandila Jhar	602
No	No	No	No	c	a	c	734434	Yes	Yes	Yes	Bara Paikpara Arazi	603
No	No	No	No	c	a	c	734434 a	a	Yes	Yes	Chhota Paikpara Arazi	604
No	No	No	No	c	Yes	c	734434	Yes	Yes	Yes	Lahugaon	605
No	No	No	No	c	Yes	c	734434	Yes	Yes	Yes	Dhakpara	606
No	No	No	No	c	Yes	c	734434	Yes	Yes	Yes	Budharugaon	607
No	No	No	No	b	b	b	734434 b	Yes	Yes	Yes	Chikanmati	608
No	No	No	No	c	Yes	c	734426	Yes	Yes	Yes	Purbba Madati	609
No	No	No	No	a	a	b	734434	Yes	b	Yes	Paschim Banshgaon	610
No	No	No	No	b	Yes	c	734434	Yes	b	Yes	Banshgaon	611
No	No	No	No	b	b	b	734434 b	b	Yes	Yes	Bansgaonchakla	612
No	No	Yes	No	b	b	b	734434	Yes	b	Yes	Purbba Bansgaonchakla	613
No	No	Yes	No	c	b	b	734434 b	b	b	Yes	Purba Bansgaon	614
<b>4</b>	<b>4</b>	<b>19</b>	<b>2</b>	<b>2</b>	<b>25</b>	<b>1</b>	<b>102</b>	<b>32</b>	<b>25</b>	<b>96</b>	<b>: Block T O T A L</b>	

Communication and transport facilities (If amenities available code -Yes is given except for Village Pin Code ,If not available within the village , the distance range code viz; a for < 5 Kms, b for 5-10 Kms and c for 10+ kms of nearest place where facility is available is given).													Village connected to highway (If amenities available code viz; a for < 5 Kms, b for 5-10 Kms and c for 10+ kms of nearest place where facility is available is given).			
Serial Number	Name of Village	Internet cafes/ Common service centre (CSC)	Private courier facility	Bus service (Public & Private)	Railway stations	Auto/Modified Autos	Taxis and Vans	Tractors	Cycle-pulled rickshaws(Manual & Machine driven)	Carts driven by animals	Sea /River ferry service	Connected to national highway(NH)	Connected to state highway(SH)	Connected to major district road (MDR)	Connected to others district road	Pucca roads
1	2	58	59	60	61	62	63	64	65	66	67	68	69	70	71	72
586	Hetmuri	c	c	a	c	a	c	c	a	Yes	c	a	b			Yes
587	Nembutari	c	c	b	c	b	b	a	Yes	b	c		c	c	c	Yes
588	Kantibhita	c	c	Yes	c	Yes	Yes	c	Yes	Yes	c		c	Yes	Yes	Yes
589	Mahipal	c	c	b	c	Yes	Yes	c	Yes	Yes	c		c	Yes	Yes	Yes
590	Dhamnagachh	c	c	a	c	Yes	a	c	Yes	a	c	a	c	Yes	b	Yes
591	Kadmi	c	c	b	Yes	Yes	Yes	c	Yes	a	c		c	b	Yes	Yes
592	Sahananda	c	c	b	b	Yes	b	c	Yes	b	c		c	c	Yes	Yes
593	Rupandighi	a	c	Yes	c	Yes	Yes	c	Yes	b	c	a	a	Yes	Yes	Yes
594	Guabari	a	c	a	Yes	a	a	c	Yes	c	c			a	a	Yes
595	Bandar Gachh	c	c	Yes	b	Yes	Yes	c	Yes	b	c	b	c	Yes	Yes	Yes
596	Purbba Bansgaon Kismat	c	c	a	b	Yes	a	c	Yes	a	c	b	c	c	Yes	Yes
597	Uttar Bansgaon Kismat	c	c	b	b	Yes	Yes	c	Yes	Yes	c	b	c	c	Yes	Yes
598	Bansh Gaon Mangachh	b	c	a	b	c	b	c	b	Yes	c	b	b		Yes	b
599	Madhya Bansgaon	Yes	c	Yes	Yes	Yes	Yes	c	Yes	Yes	c	b	b		Yes	Yes
600	Paschim Bansgaon Kismat	c	c	b	b	c	c	c	Yes	Yes	c	b	c	c	c	Yes
601	Paschim Madati	c	Yes	Yes	c	c	Yes	Yes	Yes	a	c	Yes			Yes	Yes
602	Mandila Jhar	a	a	a	c	b	Yes	c	Yes	Yes	c	a	a	a	a	Yes
603	Bara Paikpara Arazi	Yes	a	Yes	b	c	Yes	b	Yes	Yes	c	Yes			Yes	Yes
604	Chhota Paikpara Arazi	a	c	a	c	c	Yes	a	Yes	Yes	c	Yes	c	c	c	Yes
605	Lahugaon	Yes	Yes	Yes	c	c	Yes	Yes	Yes	Yes	c			c	c	Yes
606	Dhakpara	b	c	Yes	c	c	Yes	Yes	Yes	Yes	c	Yes			Yes	Yes
607	Budharugaon	b	b	a	c	b	a	Yes	Yes	Yes	c	a	c	c	b	Yes
608	Chikanmati	b	b	b	c	b	b	b	Yes	c	b	b			Yes	Yes
609	Purbba Madati	a	a	a	b	a	Yes	Yes	c	Yes	c	Yes	c	c	c	Yes
610	Paschim Banshgaon	b	b	a	c	a	a	a	Yes	c	b	b			Yes	Yes
611	Banshgaon	c	c	b	c	b	b	b	Yes	c	b	b			Yes	Yes
612	Bansgaonchakla	a	b	b	c	a	b	a	Yes	c	b	b			Yes	Yes
613	Purbba Bansgaonchakla	b	b	b	c	b	b	b	Yes	c	b	b			Yes	Yes
614	Purba Bansgaon	c	c	b	c	c	b	c	b	Yes	c	c	b	b	b	Yes
<b>Block T O T A L :</b>		<b>5</b>	<b>4</b>	<b>32</b>	<b>4</b>	<b>24</b>	<b>28</b>	<b>12</b>	<b>59</b>	<b>45</b>	<b>0</b>	<b>19</b>	<b>3</b>	<b>15</b>	<b>22</b>	<b>83</b>



ys,village roads, banks & credit societies :-Yes is given, If not available within the code viz; a for < 5 Kms, b for 5-10 Kms place where facility is available is given).														Availability of miscellaneous facilities (If amenities available code -Yes is given, If not available within the village , the distance range code viz; a for < 5 Kms, b for 5-10 Kms and c for 10+ kms of nearest place where facility is available is given).		
Kutchcha roads	Water bounded macadam(WBM) roads	Navigable waterway (river/canal)(NW)	Footpaths (FP)	Commercial & Co-operative Banks	ATM	Agricultural Credit Societies	Self-Help Group (SHG)	Public distribution system (PDS) shop	Mandis / Regular market	Weekly Haat	Agricultural marketing society	Integrated Child Development Scheme (Nutritional Centres)	Anganwadi Centre (Nutritional Centres)	Others (Nutritional Centres)	Name of Village	Serial Number
73	74	75	76	77	78	79	80	81	82	83	84	85	86	87	2	1
Yes	Yes		Yes	b	b	c	Yes	c	c	b	Yes	Yes	Yes	Yes	Hetmuri	586
a		c	Yes	b	c	c	Yes	b	c	b	c	b	Yes	Yes	Nembutari	587
a		c	Yes	b	c	c	Yes	a	c	b	c	Yes	Yes	Yes	Kantibhita	588
a		c	Yes	b	c	c	Yes	Yes	c	Yes	c	Yes	Yes	Yes	Mahipal	589
a		c	Yes	a	b	c	Yes	a	c	a	c	a	Yes	Yes	Dhamnagachh	590
a	b	c	Yes	b	c	c	Yes	Yes	c	Yes	c	b	Yes	Yes	Kadmi	591
a	b	c	Yes	b	c	c	Yes	b	c	b	c	b	Yes	Yes	Sahananda	592
Yes	Yes		Yes	b	c	c	Yes	a	c	a	Yes	a	Yes	Yes	Rupandighi	593
Yes	Yes	c	Yes	b	c	c	Yes	a	c	b	c	Yes	Yes	Yes	Guabari	594
b	c	c	Yes	Yes	b	c	Yes	Yes	Yes	a	c	a	Yes	Yes	Bandar Gachh	595
b	c	c	Yes	a	c	c	Yes	a	c	b	c	Yes	Yes	Yes	Purbba Bansaon Kismat	596
a	c	c	Yes	b	c	c	Yes	Yes	c	b	c	Yes	Yes	Yes	Uttar Bansaon Kismat	597
Yes	b	c	b	b	c	c	Yes	b	c	b	c	b	Yes	Yes	Bansh Gaon Mangachh	598
Yes	b	c	b	Yes	b	c	Yes	Yes	Yes	Yes	b	b	Yes	Yes	Madhya Bansaon	599
a		c	Yes	c	c	c	Yes	Yes	c	Yes	c	Yes	Yes	c	Paschim Bansaon Kismat	600
Yes	Yes		Yes	b	b	c	Yes	Yes	c	Yes	Yes	Yes	Yes	Yes	Paschim Madati	601
Yes	Yes		Yes	a	a	c	Yes	Yes	Yes	Yes	Yes	Yes	Yes	Yes	Mandila Jhar	602
Yes	Yes		Yes	Yes	a	c	Yes	Yes	Yes	Yes	Yes	Yes	Yes	Yes	Bara Paikpara Arazi	603
Yes	Yes	Yes	a	a	a	c	Yes	a	c	a	a	a	Yes	a	Chhota Paikpara Arazi	604
Yes	Yes	Yes	Yes	Yes	Yes	Yes	Yes	c	c	Yes	a	a	Yes	Yes	Lahugaon	605
Yes	Yes	Yes	Yes	b	b	c	Yes	Yes	c	Yes	b	b	Yes	c	Dhakpara	606
Yes	Yes	Yes	Yes	a	a	c	Yes	c	c	Yes	b	c	Yes	c	Budharugaon	607
Yes	a	c	Yes	b	b	c	Yes	a	c	Yes	b	c	Yes	b	Chikanmati	608
Yes	Yes	a	b	a	a	c	Yes	Yes	c	Yes	b	b	Yes	c	Purbba Madati	609
Yes	a	c	b	b	c	b	Yes	a	c	a	a	b	Yes	Yes	Paschim Banshgaon	610
Yes	a	c	b	b	c	c	Yes	b	c	b	b	b	Yes	Yes	Banshgaon	611
Yes	b	c	b	a	a	c	Yes	Yes	c	Yes	a	Yes	Yes	Yes	Bansaonchakla	612
Yes	a	c	b	b	c	c	Yes	b	c	b	b	b	Yes	Yes	Purbba Bansaonchakla	613
Yes	c	c	b	b	c	c	Yes	b	c	b	c	c	Yes	Yes	Purba Bansaon	614
<b>91</b>	<b>68</b>	<b>8</b>	<b>42</b>	<b>15</b>	<b>2</b>	<b>3</b>	<b>92</b>	<b>35</b>	<b>10</b>	<b>29</b>	<b>11</b>	<b>65</b>	<b>100</b>	<b>94</b>	<b>: Block T O T A L</b>	

Availability of miscellaneous facilities (If amenities available code -Yes is given, If not available within the village , the distance range code viz; a for < 5 Kms, b for 5-10 Kms and c for 10+ kms of nearest place where facility is available is given).													Availability of electricity (Yes/No)			
Serial Number	Name of Village	ASHA (Accredited Social Health Activist)	Community centre with/without TV	Sports Field,	Sports Club / Recreation Centre	Cinema / Video Hall	Public Library	Public Reading Room	Newspaper Supply	Assembly Polling station	Birth & Death Registration Office	Power Supply for Domestic Use (ED)	Power Supply for Agricultural Use (EAG)	Power Supply for Commercial Use (EC)	Power Supply for All Uses (EA)	
1	2	88	89	90	91	92	93	94	95	96	97	98	99	100	101	
586	Hetmuri	Yes	Yes	Yes	Yes	c	a	a	b	Yes	b	Yes	Yes	Yes	Yes	
587	Nembutari	b	b	Yes	b	b	b	b	Yes	a	b	Yes	No	No	No	
588	Kantibhita	Yes	b	Yes	Yes	b	b	b	Yes	Yes	b	Yes	No	No	No	
589	Mahipal	Yes	b	b	b	b	b	b	Yes	Yes	b	Yes	No	No	No	
590	Dhamnagachh	Yes	Yes	Yes	a	c	a	a	Yes	Yes	a	Yes	No	No	No	
591	Kadmi	Yes	b	Yes	Yes	b	b	b	Yes	Yes	b	Yes	No	No	No	
592	Sahananda	Yes	b	Yes	Yes	b	b	b	Yes	Yes	b	Yes	No	No	No	
593	Rupandighi	a	Yes	a	Yes	a	a	a	Yes	Yes	a	Yes	No	No	No	
594	Guabari	Yes	a	a	a	a	a	a	Yes	Yes	b	Yes	No	No	No	
595	Bandar Gachh	Yes	Yes	Yes	Yes	Yes	Yes	Yes	Yes	Yes	Yes	Yes	No	No	No	
596	Purbba Bansgaon Kismat	a	a	Yes	a	a	a	a	Yes	Yes	a	Yes	No	No	No	
597	Uttar Bansgaon Kismat	Yes	b	a	Yes	b	b	b	Yes	Yes	b	Yes	No	No	No	
598	Bansh Gaon Mangachh	Yes	Yes	b	Yes	b	b	Yes	b	a	b	Yes	No	No	No	
599	Madhya Bansgaon	Yes	b	Yes	Yes	Yes	Yes	c	Yes	Yes	Yes	Yes	No	No	No	
600	Paschim Bansgaon Kismat	Yes	c	Yes	c	c	c	c	Yes	Yes	c	Yes	No	No	No	
601	Paschim Madati	Yes	Yes	b	Yes	Yes	Yes	Yes	Yes	Yes	Yes	Yes	Yes	Yes	Yes	
602	Mandila Jhar	Yes	Yes	a	Yes	b	a	a	Yes	Yes	b	Yes	Yes	Yes	Yes	
603	Bara Paikpara Arazi	Yes	Yes	a	Yes	Yes	Yes	Yes	Yes	Yes	Yes	Yes	Yes	Yes	Yes	
604	Chhota Paikpara Arazi	Yes	a	a	a	a	a	a	Yes	a	a	Yes	No	No	No	
605	Lahugaon	Yes	Yes	c	c	Yes	Yes	c	Yes	Yes	Yes	Yes	Yes	Yes	Yes	
606	Dhakpara	Yes	Yes	a	b	a	b	b	b	Yes	a	Yes	No	Yes	No	
607	Budharugaon	Yes	b	a	a	b	b	b	a	Yes	a	Yes	No	Yes	No	
608	Chikanmati	Yes	b	Yes	b	b	b	b	b	Yes	c	Yes	No	No	No	
609	Purbba Madati	Yes	b	Yes	Yes	a	b	b	Yes	Yes	b	Yes	Yes	Yes	Yes	
610	Paschim Banshgaon	Yes	a	a	a	a	a	a	a	a	a	Yes	No	No	No	
611	Banshgaon	Yes	b	b	b	b	b	b	b	Yes	b	Yes	No	No	No	
612	Bansgaonchakla	Yes	Yes	Yes	a	a	a	a	Yes	Yes	b	Yes	No	No	No	
613	Purbba Bansgaonchakla	Yes	b	a	b	b	b	c	c	a	b	Yes	No	No	No	
614	Purba Bansgaon	Yes	Yes	b	Yes	b	b	c	c	Yes	b	Yes	No	No	No	
<b>Block T O T A L :</b>		<b>96</b>	<b>35</b>	<b>42</b>	<b>32</b>	<b>6</b>	<b>9</b>	<b>7</b>	<b>50</b>	<b>59</b>	<b>13</b>	<b>103</b>	<b>43</b>	<b>22</b>	<b>19</b>	

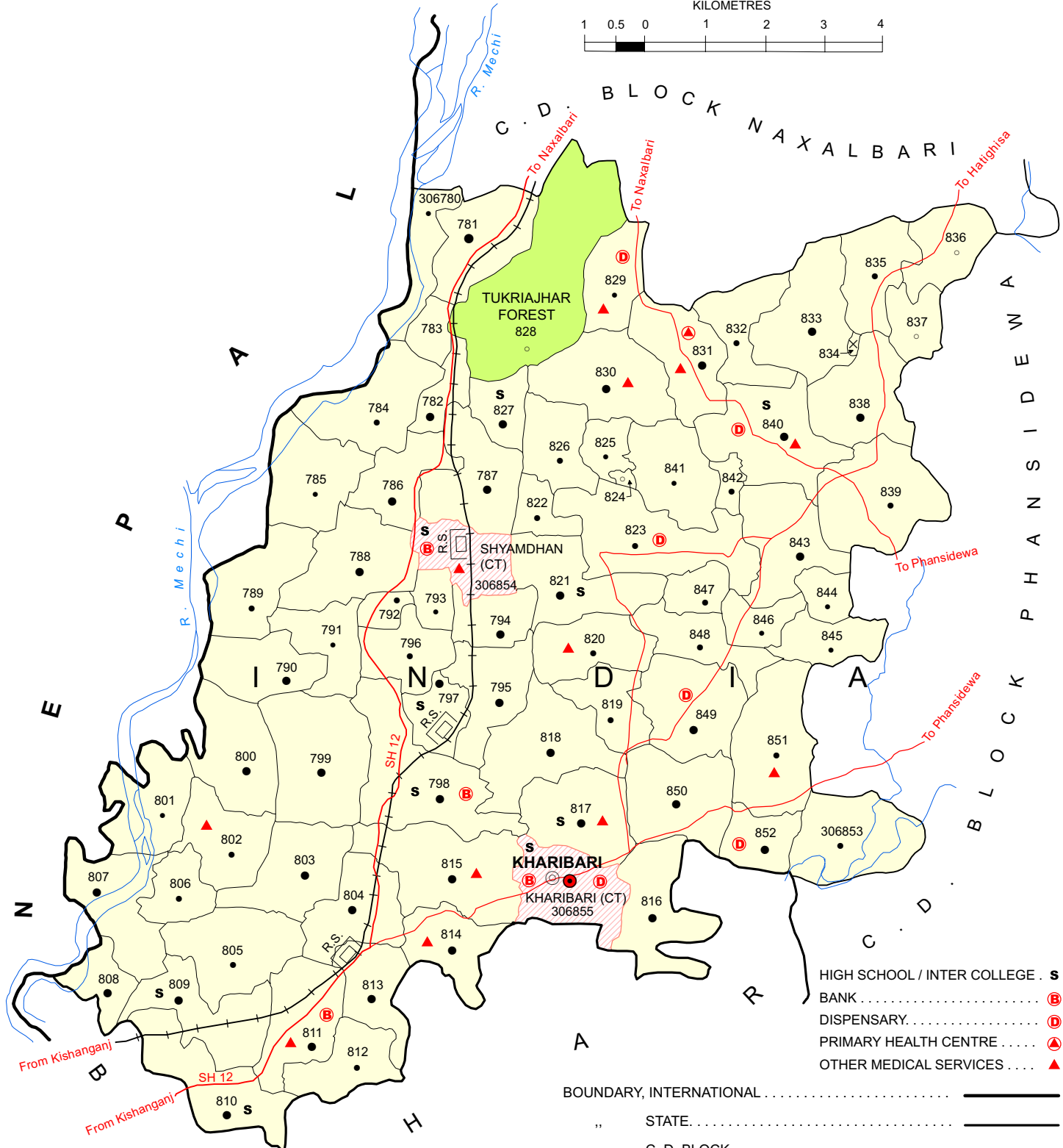
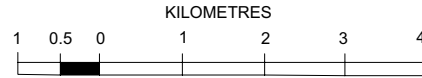
Nearest Town		Land Use							
		Area under different types of land use ( in hectares rounded up to one decimal place)							
Name	Distance range code i.e. a for < 5 Kms, b for 5-10 Kms and c for 10+ kms .	Forests	Area under Non-agricultural Uses	Barren and Un-cultivable land	Permanent Pastures and Other Grazing Lands	Land Under Miscellaneous Tree Crops etc.	Culturable Waste Land	Name of Village	Serial Number
102	103	104	105	106	107	108	109	2	1
BAGDOGRA	b	0	17	0	0	0	55	Hetmuri	586
SILIGURI	b	0	204.2	0	0	0	296	Nembutari	587
SILIGURI	b	0	31.1	0	0	0	10	Kantibhita	588
SILIGURI	b	0	11	0	0	0	47.3	Mahipal	589
PHANSIDEWA	b	0	12	0	0	0	22.1	Dhamnagachh	590
SILIGURI	b	0	51.1	0	0	0	41.6	Kadmi	591
SILIGURI	c	0	64.5	0	0	0	6.1	Sahananda	592
UTTAR BAGDOGRA	b	0	20.3	0	0	0	30	Rupandighi	593
PHANSIDEWA	a	0	13	0	0	0	52.3	Guabari	594
SILIGURI	c	0	8	0	0	0	48.1	Bandar Gachh	595
SILIGURI	c	0	17	0	0	0	60.8	Purbba Bansgaon Kismat	596
SILIGURI	c	0	17.1	0	0	0	75.1	Uttar Bansgaon Kismat	597
SILIGURI	c	0	76.9	0	0	0	14.2	Bansh Gaon Mangachh	598
SILIGURI	c	0	147.7	0	0	0	26.3	Madhya Bansgaon	599
SILIGURI	c	0	110.4	0	0	0	4	Paschim Bansgaon Kismat	600
BAGDOGRA	c	0	188.6	0	0	0	70.8	Paschim Madati	601
BAGDOGRA	c	0	158.6	0	0	0	66.8	Mandila Jhar	602
BAGDOGRA	c	0	105.2	0	0	0	38.4	Bara Paikpara Arazi	603
BAGDOGRA	c	0	18.2	0	0	0	4.2	Chhota Paikpara Arazi	604
BAGDOGRA	c	0	162.9	0	0	0	60.6	Lahugaon	605
BAGDOGRA	c	0	66.3	0	0	0	32	Dhakpara	606
BAGDOGRA	c	0	40.5	0	0	0	0	Budharugaon	607
SILIGURI	c	0	22.4	0	0	0	4.9	Chikanmati	608
BAGDOGRA	c	0	315.7	0	0	0	91	Purbba Madati	609
SILIGURI	c	0	70	0	0	0	26.3	Paschim Banshgaon	610
SILIGURI	c	0	202.3	0	0	0	93.1	Banshgaon	611
SILIGURI	c	0	238.7	0	0	0	130.3	Bansgaonchakla	612
SILIGURI	c	0	18.2	0	0	0	7.3	Purbba Bansgaonchakla	613
SILIGURI	c	0	74.5	0	0	0	55.2	Purba Bansgaon	614
<b>0</b>	<b>0</b>	<b>16</b>	<b>5955.9</b>	<b>0</b>	<b>0</b>	<b>0</b>	<b>2460.9</b>	<b>: Block T O T A L</b>	

Land Use												
Area under different types of land use ( in hectares rounded up to one decimal place)							Area irrigated by source (in hectare).					
Serial Number	Name of Village	Fallow lands other than current fallows	Current Fallows	Net Area Sown	Total Irrigated Land Area	Total Un-irrigated Land Area	Canals ( C )	Wells/Tube-wells(W/TW)	Tanks/Lakes(T/L)	Water Falls(WF)	Others(O)	
1	2	110	111	112	113	114	115	116	117	118	119	
586	Hetmuri	0	0	250.9	49.9	201	0	0	0	0	49.9	
587	Nembutari	0	0	155	25	130	0	5	0	0	20	
588	Kantibhita	0	0	175	15	160	0	0	0	0	15	
589	Mahipal	0	0	155	120	35	0	5	0	0	115	
590	Dhamnagachh	0	0	180	30	150	0	25	0	0	5	
591	Kadmi	0	0	140	50	90	0	50	0	0	0	
592	Sahananda	0	0	120	30	90	0	20	0	0	10	
593	Rupandighi	0	0	152	16	136	0	16	0	0	0	
594	Guabari	0	0	152	0	152	0	0	0	0	0	
595	Bandar Gachh	0	0	158	105	53	0	0	0	0	105	
596	Purbba Bansaon Kismat	0	0	150	20	130	0	0	0	0	20	
597	Uttar Bansaon Kismat	0	0	679.1	18.1	661	0	18.1	0	0	0	
598	Bansh Gaon Mangachh	0	0	271.6	4	267.5	4	0	0	0	0	
599	Madhya Bansaon	0	0	554.8	8	546.8	8	0	0	0	0	
600	Paschim Bansaon Kismat	0	0	457.8	62	395.8	0	40	0	0	22	
601	Paschim Madati	0	0	1378.8	20	1358.8	0	0	0	0	20	
602	Mandila Jhar	0	0	1225.8	40	1185.8	0	0	0	0	40	
603	Bara Paikpara Arazi	0	0	641.8	0	641.8	0	0	0	0	0	
604	Chhota Paikpara Arazi	0	0	50	40	10	0	40	0	0	0	
605	Lahugaon	0	0	772	450	322	0	100	0	0	350	
606	Dhakpara	0	0	302.3	45	257.3	0	0	0	0	45	
607	Budharugaon	0	0	900	600	300	0	300	0	0	300	
608	Chikanmati	0	0	248.8	20	228.8	10	10	0	0	0	
609	Purbba Madati	0	0	1615.1	50	1565.1	0	50	0	0	0	
610	Paschim Banshgaon	0	0	441.9	13	428.9	11	2	0	0	0	
611	Banshgaon	0	0	845.8	12	833.8	12	0	0	0	0	
612	Bansaonchakla	0	0	804.6	10.1	794.5	10.1	0	0	0	0	
613	Purbba Bansaonchakla	0	0	112.9	0	112.9	0	0	0	0	0	
614	Purba Bansaon	0	0	501.7	1.5	500.2	0	1.5	0	0	0	
<b>Block T O T A L :</b>		<b>0</b>	<b>0</b>	<b>22782</b>	<b>2893.6</b>	<b>19888</b>	<b>270.5</b>	<b>763.5</b>	<b>2.1</b>	<b>0</b>		

Name of three most important commodities manufactured			Name of Village	Serial Number
First	Second	Third		
120	121	122	2	1
Tea			Hetmuri	586
			Nembutari	587
			Kantibhita	588
			Mahipal	589
			Dhamnagachh	590
			Kadmi	591
			Sahananda	592
Bamboo Basket			Rupandighi	593
Rice Mill			Guabari	594
			Bandar Gachh	595
			Purbba Bansgaon Kismat	596
			Uttar Bansgaon Kismat	597
			Bansh Gaon Mangachh	598
			Madhya Bansgaon	599
			Paschim Bansgaon Kismat	600
			Paschim Madati	601
			Mandila Jhar	602
Tea			Bara Paikpara Arazi	603
			Chhota Paikpara Arazi	604
Tea	Brick	Paper	Lahugaon	605
Tea			Dhakpara	606
Tea	Bricks	Fertilizer	Budharugaon	607
			Chikanmati	608
Tea			Purbba Madati	609
			Paschim Banshgaon	610
			Banshgaon	611
			Bansgaonchakla	612
			Purbba Bansgaonchakla	613
			Purba Bansgaon	614
			<b>: Block T O T A L</b>	



WEST BENGAL  
**C. D. BLOCK KHARIBARI**  
 DISTRICT DARJILING



TOTAL AREA OF THE C. D. BLOCK.....	144.88 Sq. Kms.
TOTAL POPULATION OF THE C. D. BLOCK.....	109251
TOTAL NUMBER OF VILLAGES.....	74
TOTAL NUMBER OF INHABITED VILLAGES.....	73
TOTAL NUMBER OF CENSUS TOWNS.....	2
TOTAL NUMBER OF STATUTORY TOWNS.....	NIL
DISTANCE FROM DISTRICT HEADQUARTERS TO C. D. BLOCK HEADQUARTERS (APPROX).....	120 Kms.

- HIGH SCHOOL / INTER COLLEGE . s
  - BANK ..... (B)
  - DISPENSARY ..... (D)
  - PRIMARY HEALTH CENTRE ..... (A)
  - OTHER MEDICAL SERVICES ..... (▲)
- BOUNDARY, INTERNATIONAL ..... ————
  - „ STATE ..... ————
  - „ C. D. BLOCK ..... ————
  - „ VILLAGE BOUNDARY WITH MDDS CODE ..... 306780
  - „ RESEVED- FOREST WITH NAME..... TUKRIAJHAR FOREST
- HEADQUARTERS : POLICE STATION, C. D. BLOCK ..... (●)
  - POPULATION SIZE OF VILLAGES: BELOW 200, 200-499, 500-999, 1000-4999, 5000 AND ABOVE ..... ○ ● ● ● ●
  - UNINHABITED VILLAGE WITH MDDS CODE..... X 306834
  - CENSUS TOWN WITH MDDS CODE..... 306854
  - STATE HIGHWAY..... SH 12
  - IMPORTANT METALLED ROADS..... R.S.
  - RAILWAY LINE WITH STATION, METRE GAUGE ..... ————
  - RIVER AND STREAM ..... ————





### Alphabetical List of Villages

Name of the CD Block : Kharibari

CD Block Code (2011) : 0012

Sl. No.	Name of the Village	PLCN 2001	MDDS PLCN 2011
1	2	3	4
1	Alokjhari	00065000	306796
2	Antaram	00063700	306784
3	Arjunmahal	00070500	306850
4	Badalbhita	00069600	306841
5	Badora	00064700	306793
6	Bagha	00067400	306819
7	Bagulahagi	00070600	306851
8	Bairagi	00066100	306807
9	Bajarur Chhat	00063600	306783
10	Balahijhora	00064800	306794
11	Banchhabhita	00066700	306813
12	Barsadbhita	00065100	306797
13	Bhajanpur	00066500	306811
14	Bhattagachh	00070800	306853
15	Bhogbhita	00067600	306821
16	Bhulka	00063800	306785
17	Bilakshu	00065900	306805
18	Budhsing	00067700	306822
19	Buraganja	00069400	306839
20	Chayansing	00064200	306788
21	Chekarmari	00066600	306812
22	Chiku	00065500	306801
23	Chuchur Muchur	00070400	306849
24	Chunilal	00064400	306790
25	Dagdhu	00069200	306837
26	Dakua	00069000	306835
27	Dangarbhita	00068500	306830
28	Debiganja	00066400	306810
29	Deburam	00067500	306820
30	Deoanbhita	00069700	306842
31	Dhulia	00068800	306833
32	Dhuliar Chhat	00068900	306834
33	Dhupibhita	00067200	306817
34	Dohaguri	00067300	306818
35	Duba	00066000	306806

### Alphabetical List of Villages

Name of the CD Block : Kharibari

CD Block Code (2011) : 0012

Sl. No.	Name of the Village	PLCN 2001	MDDS PLCN 2011
1	2	3	4
36	Dudha	00070000	306845
37	Fulbari	00067800	306823
38	Fulbarir Chhat	00067900	306824
39	Gadhira	00065700	306803
40	Gandagal	00063500	306782
41	Gayen	00066300	306809
42	Guabari	00070100	306846
43	Hatidoba	00069500	306840
44	Jagir	00067100	306816
45	Jamatulla	00064600	306792
46	Jatru	00069300	306838
47	Jibansing	00063900	306786
48	Jorpakari	00068000	306825
49	Katia	00066800	306814
50	Kelabari	00064900	306795
51	Khopalashi	00065600	306802
52	Khunia Pukhari	00065800	306804
53	Kishordoba	00065200	306798
54	Kungarpur	00064500	306791
55	Madan	00063300	306780
56	Manasa	00070200	306847
57	Manjoy	00068200	306827
58	Maynaguri	00065300	306799
59	Nazir	00069900	306844
60	Panthabari	00068100	306826
61	Paschim Rambandh	00064300	306789
62	Pataram	00066900	306815
63	Rangali	00068600	306831
64	Rangmuni	00066200	306808
65	Saheburam	00064000	306787
66	Salbari	00070300	306848
67	Singbhita	00068700	306832
68	Sona Chandi	00070700	306852
69	Subal	00068400	306829
70	Subalbhita	00069800	306843

### **Alphabetical List of Villages**

Name of the CD Block : Kharibari

CD Block Code (2011) : 0012

---

Sl. No.	Name of the Village	PLCN 2001	MDDS PLCN 2011
1	2	3	4
71	Tari	00065400	306800
72	Tharu Bhita	00069100	306836
73	Tukriajhar Forest	00068300	306828
74	Uttar Ramdhan	00063400	306781

---

Census of India 2011  
Amenities and Land use

Serial Number	Name of Village	Location code no.	Total area of the village ( in hectares rounded up to one decimal place)	Total population ( 2011 census )	Number of households (2011 census)	Number of educational amenities available in village, the distance range code viz; a for 0-5 kms, b for 5-10 kms, c for 10+ kms of nearest place where facility is available							
						Pre-Primary school (PP)	Primary school (P)	Middle school (M)	Secondary School (S)	Senior Secondary school (SS)	Degree college of arts, science & commerce (ASC)	Engineering college(EC)	Medical college (MC)
12	2	3	4	5	6	7	8	9	10	11	12	13	14

Name of District:-Darjiling

Name of CD Block:-Kharibari

615	Madan	306780	118.2	236	53	1	1	b	a	a	c	c	c
616	Uttar Ramdhan	306781	237.2	6892	1505	3	2	2	a	a	c	c	c
617	Gandagal	306782	156.2	4363	900	2	2	2	b	b	c	c	c
618	Bajarur Chhat	306783	24.7	192	38	a	a	b	b	b	c	c	c
619	Antaram	306784	245.6	536	113	1	a	a	c	c	c	c	c
620	Bhulka	306785	246	306	62	a	a	a	b	b	c	c	c
621	Jibansing	306786	168.4	1471	313	1	1	a	a	c	c	c	c
622	Saheburam	306787	236.3	1897	421	1	1	a	a	b	c	c	c
623	Chayansing	306788	253.3	2158	444	1	1	a	a	a	b	c	c
624	Paschim Rambandh	306789	217.7	763	143	1	1	a	a	a	b	c	c
625	Chunilal	306790	173.6	1192	217	1	1	a	a	b	c	c	c
626	Kungarpur	306791	146.1	498	107	2	1	1	a	b	c	c	c
627	Jamatulla	306792	43.7	506	110	2	1	a	a	a	c	c	c
628	Badora	306793	51.4	329	69	2	1	a	a	a	c	c	c
629	Balahijhora	306794	123.4	1398	292	2	2	2	a	a	c	c	c
630	Kelabari	306795	195.9	2562	568	2	1	a	a	b	c	c	c
631	Alokjhari	306796	140	529	109	1	1	b	b	c	c	c	c
632	Barsadbhita	306797	194.6	2671	578	1	1	1	1	b	c	c	c
633	Kishordoba	306798	292.6	3653	868	3	3	1	1	a	c	c	c
634	Maynaguri	306799	327.8	1704	347	1	1	a	a	b	c	c	c
635	Tari	306800	278	1736	391	2	2	1	b	b	c	c	c
636	Chiku	306801	217.3	435	94	a	a	a	a	b	c	c	c
637	Khopalashi	306802	182.5	779	160	1	1	a	a	b	c	c	c
638	Gadhira	306803	204.4	1164	236	2	2	a	a	b	c	c	c
639	Khunia Pukhari	306804	204.8	2275	508	3	3	a	a	b	c	c	c
640	Bilakshu	306805	260.6	762	150	1	1	a	a	b	c	c	c
641	Duba	306806	130.7	695	132	1	1	a	a	b	c	c	c
642	Bairagi	306807	227.4	1961	391	3	3	a	a	b	c	c	c
643	Rangmuni	306808	103.2	1411	283	2	2	a	a	b	c	c	c
644	Gayen	306809	235.9	1469	308	3	3	1	1	b	c	c	c
645	Debiganja	306810	253.3	2042	423	4	4	1	1	b	c	c	c
646	Bhajanpur	306811	236.3	2401	487	2	2	b	a	b	c	c	c
647	Chekarmari	306812	169.2	876	170	2	2	b	a	b	c	c	c
648	Banchhabhita	306813	144.1	1463	329	2	2	a	a	b	c	c	c
649	Katia	306814	165.9	1736	364	4	3	a	a	a	c	c	c
650	Pataram	306815	311.2	4141	991	3	2	a	a	a	c	c	c
651	Jagir	306816	228.2	1662	371	1	1	a	a	a	c	c	c
652	Dhupibhita	306817	256.6	3518	765	3	2	1	1	1	a	c	c
653	Dohaguri	306818	269.1	1405	325	2	2	a	a	a	c	c	c
654	Bagha	306819	134	943	211	1	1	a	a	a	c	c	c
655	Deburam	306820	191	968	210	1	1	a	a	a	c	c	c

- Village Directory

(As in 2009)

le. (If not available within the < 5 Kms, b for 5-10 Kms and c cility is available is given).						Number of Medical Amenities available. (If not available within the village , the distance range code viz; a for < 5 Kms, b for 5-10 Kms and c for 10+ kms of nearest place where facility is available is given).						Name of Village	Serial Number					
Management institute (MI)	Polytechnic (Pt)	Vocational training school /ITI	Non-formal training centre (NFTC)	Special school for disabled (SSD)	Others (specify)	Community health centre (CHC)	Primary health centre (PHC)	Primary health sub centre (PHS)	Maternity and child welfare centre (MCW)	T.B. clinic (TBC)	Hospital-allopathic (HA)			Hospital-alternative medicine (HO)	Dispensary (D)	Veterinary hospital (VH)	Mobile health clinic (MHC)	Family welfare centre (FWC)
15	16	17	18	19	20	21	22	23	24	25	26	27	28	29	30	31	2	1

Location CodeNo:-327

Location CodeNo:-0012

c	c	c	c	c		a	a	a	a	a	a	a	a	a	a	a	a	Madan	615
c	c	c	c	c		a	a	a	a	a	a	a	a	a	a	a	a	Uttar Ramdhan	616
c	c	c	c	c		b	b	b	b	b	b	b	b	b	b	b	b	Gandagal	617
c	c	c	c	c														Bajarur Chhat	618
c	c	c	c	c		b	b	b	b	b	b	b	b	b	b	b	b	Antaram	619
c	c	c	c	c		b	b	b	b	b	b	b	b	b	b	b	b	Bhulka	620
c	c	c	c	c		a	a	a	a	a	a	a	a	a	a	a	a	Jibansing	621
c	c	c	c	c		a	a	a	a	a	a	a	a	a	a	a	a	Saheburam	622
c	c	b	c	c		b	b	a	b	c	b	b	a	c	c	c	c	Chayansing	623
c	c	c	c	c														Paschim Rambandh	624
c	c	c	c	c		b	b	b	b	b	b	b	b	b	b	b	b	Chunilal	625
c	c	c	c	c		a	a	a	a	a	a	a	a	a	a	a	a	Kungarpur	626
c	c	c	c	c		b	b	a		b	b	a	a	a	a	a	a	Jamatulla	627
c	c	c	c	c		a	b	a	a	a	a	a	a	a	a	a	a	Badora	628
c	c	c	c	c		b	b	a	a	a	b	a	a	b	a	a	a	Balahijhora	629
c	c	c	c	c		b	b	b	b	b	b	b	b	b	b	b	b	Kelabari	630
c	c	c	c	c		c	c	b	b	c	c	c	c	c	c	c	c	Alokjhari	631
c	c	c	c	c		b	b	b	b	b	b	b	b	b	b	b	b	Barsadbhita	632
c	c	c		c		a	a	a	c	c	a	a	a	a	c	c	c	Kishordoba	633
c	c	c	c	c		b	b	b	b	b	b	b	b	b	b	b	b	Maynaguri	634
c	c	c	c	c		b	b	a	b	c	c							Tari	635
c	c	c	c	c		b	b	a	b	c	c							Chiku	636
c	c	c	c	c		b	b	l	b	c	c							Khopalashi	637
c	c	c	c	c		b	b	a	b	c	c							Gadhira	638
c	c	c	c	c		b	b	a	b	c	c							Khunia Pukhari	639
c	c	c	c	c		b	b	a	b	c	c							Bilakshu	640
c	c	c	c	c		b	b	a	b	c	c							Duba	641
c	c	c	c	c		b	b	b	b	c	c							Bairagi	642
c	c	c	c	c		b	b	b	b	c	c							Rangmuni	643
c	c	c	c	c		b	b	a	b	c	c							Gayen	644
c	c	c	c	c		b	b	a	b	c	c							Debiganja	645
c	c	c	c	c		b	b	l	b	c	c							Bhajanpur	646
c	c	c	c	c		b	b	a	b	c	c							Chekarmari	647
c	c	c	c	c		b	b	a	b	c	c							Banchhabhita	648
c	c	c	c	c		a	a	l	c	c	a		a	c	c	c	c	Katia	649
c	c	c	c	c		a	a	l	c	c	a		a	c	c	c	c	Pataram	650
c	c	c	c	c		a	a		c	c	a		a	c	c	c	c	Jagir	651
c	c	c	c	c		a	a	l	c	c	a		a	c	c	c	c	Dhupibhita	652
c	c	c	c	c		a	a	a	a	a	a	a	a	a	a	a	a	Dohaguri	653
c	c	c	c	c														Bagha	654
c	c	c	c	c				1										Deburam	655

Serial Number	Name of Village	Number of Non-Government Medical Amenities available.							Availability of drinking water - Yes / No							
		Charitable non Govt. hospital/Nursing home.	Medical practitioner with MBBS Degree	Medical practitioner with other degree	Medical practitioner with no degree	Traditional practitioner and faith healer	Medicine Shop	Others	Tap water (Treated/Untreated)	Well water (Covered / Uncovered well)	Hand Pump	Tube wells / Bore well	Spring	River / Canal	Tank / Pond / Lake	Others
1	2	32	33	34	35	36	37	38	39	40	41	42	43	44	45	46

615	Madan	0	0	0	0	0	0	0	No	Yes	Yes	Yes	No	No	No	No
616	Uttar Ramdhan	0	0	0	0	0	0	0	No	Yes	Yes	Yes	No	No	No	No
617	Gandagal	0	0	0	0	0	0	0	No	Yes	Yes	Yes	No	No	No	No
618	Bajarur Chhat	0	0	0	0	0	0	0	No	Yes	No	Yes	No	Yes	No	No
619	Antaram	0	0	0	0	0	0	0	Yes	Yes	Yes	Yes	No	No	Yes	No
620	Bhulka	0	0	0	0	0	1	0	Yes	Yes	Yes	Yes	No	No	Yes	No
621	Jibansing	0	0	0	0	0	0	0	Yes	Yes	Yes	Yes	No	No	Yes	No
622	Saheburam	0	0	0	0	0	0	0	Yes	Yes	Yes	Yes	No	No	Yes	No
623	Chayansing	0	0	0	0	0	0	0	Yes	Yes	No	Yes	No	No	No	No
624	Paschim Rambandh	0	0	0	0	0	0	0	No	Yes	Yes	Yes	No	Yes	Yes	No
625	Chunilal	0	0	0	0	0	0	0	No	Yes	Yes	Yes	No	No	No	No
626	Kungarpur	0	0	0	0	0	0	0	Yes	Yes	Yes	Yes	No	No	Yes	No
627	Jamatulla	0	0	0	0	0	0	0	No	Yes	Yes	Yes	No	Yes	No	No
628	Badora	0	0	0	0	0	0	0	No	Yes	Yes	Yes	No	No	No	No
629	Balahijhora	0	0	0	0	0	0	0	No	Yes	Yes	Yes	No	No	No	No
630	Kelabari	0	0	0	0	0	0	0	No	Yes	Yes	Yes	No	No	No	No
631	Alokjhari	0	0	0	0	0	0	0	No	Yes	Yes	Yes	No	No	No	No
632	Barsadbhita	0	0	0	0	0	1	0	Yes	Yes	Yes	Yes	No	No	Yes	No
633	Kishordoba	0	0	0	0	0	0	0	No	Yes	Yes	Yes	No	Yes	Yes	No
634	Maynaguri	0	0	0	0	0	0	0	Yes	Yes	Yes	Yes	No	No	No	No
635	Tari	0	0	0	4	0	4	0	No	Yes	Yes	Yes	No	Yes	Yes	No
636	Chiku	0	0	0	0	0	0	0	No	Yes	Yes	Yes	No	No	Yes	No
637	Khopalashi	0	0	0	0	0	0	0	No	Yes	Yes	Yes	No	No	Yes	No
638	Gadhira	0	0	0	0	0	0	0	No	Yes	Yes	Yes	No	Yes	Yes	No
639	Khunia Pukhari	0	0	0	0	0	0	0	No	Yes	Yes	Yes	No	Yes	Yes	No
640	Bilakshu	0	1	1	0	0	0	0	No	Yes	Yes	Yes	No	Yes	Yes	No
641	Duba	0	0	0	0	0	0	0	No	Yes	Yes	Yes	No	No	Yes	No
642	Bairagi	0	0	0	0	0	0	0	No	Yes	Yes	Yes	No	Yes	Yes	No
643	Rangmuni	0	0	0	0	0	0	0	No	Yes	Yes	Yes	No	No	Yes	No
644	Gayen	0	0	0	0	0	0	0	No	Yes	Yes	Yes	No	Yes	Yes	No
645	Debiganja	0	0	0	0	0	5	0	No	Yes	Yes	Yes	No	Yes	Yes	No
646	Bhajanpur	0	0	2	0	0	5	0	No	Yes	Yes	Yes	No	Yes	Yes	No
647	Chekarmari	0	0	0	0	0	3	0	No	Yes	Yes	Yes	No	No	Yes	No
648	Banchhabhita	0	0	0	0	0	0	0	No	Yes	Yes	Yes	No	Yes	Yes	No
649	Katia	0	0	0	0	0	0	0	No	Yes	Yes	Yes	No	Yes	Yes	No
650	Pataram	0	0	0	0	0	0	0	No	Yes	Yes	Yes	No	Yes	Yes	No
651	Jagir	0	0	0	0	0	0	0	No	Yes	Yes	Yes	No	Yes	Yes	No
652	Dhupibhita	0	0	0	0	0	0	0	No	Yes	Yes	Yes	No	Yes	Yes	No
653	Dohaguri	0	0	0	0	0	0	0	No	Yes	Yes	Yes	No	No	No	No
654	Bagha	0	0	0	0	0	0	0	No	Yes	Yes	Yes	No	No	No	No
655	Deburam	0	0	0	0	0	0	0	No	Yes	No	Yes	No	No	No	No

Availability of toilet & others Yes / No				Communication and transport facilities (If amenities available code -Yes is given except for Village Pin Code ,If not available within the village , the distance range code viz; a for < 5 Kms, b for 5-10 Kms and c for 10+ kms of nearest place where facility is available is given).								
Community toilet including bath.	Community toilet excluding bath.	Rural sanitary mart or sanitary hardware outlet available near the village.	Community bio- gas or recycle of waste for productive use.	Post office(PO)	Sub post office (SPO)	Post & Telegraph office (P&TO)	Village Pin Code	Telephones (Land lines)	Public call office (PCO)	Mobile phone coverage	Name of Village	Serial Number
47	48	49	50	51	52	53	54	55	56	57	2	1

No	No	No	No	a	b	a	734427	a	a	Yes	Madan	615
No	No	No	No	a	a	a	734429	a	Yes	a	Uttar Ramdhan	616
No	No	No	No	b	Yes	b	734429	Yes	Yes	Yes	Gandagal	617
No	No	No	No	b		b	734427	b	a	Yes	Bajarur Chhat	618
No	No	Yes	No	a	c	Yes	734429	Yes	Yes	Yes	Antaram	619
Yes	No	No	No	b	Yes	b	734427	Yes	Yes	Yes	Bhulka	620
No	No	Yes	No	a		b	734427	Yes	Yes	Yes	Jibansing	621
No	No	Yes	No	a		b	734427	Yes	Yes	Yes	Saheburam	622
No	No	No	No	c	b	c	734429	b	b	Yes	Chayansing	623
No	No	No	No	a		b	734427	Yes	Yes	Yes	Paschim Rambandh	624
No	No	No	No	b	a	b	734427	a	b	Yes	Chunilal	625
No	No	Yes	No	a		c	734427	Yes	Yes	Yes	Kungarpur	626
No	No	No	No	a		a	734427	Yes	Yes	Yes	Jamatulla	627
No	No	No	No	b	a	b	734427	a	a	Yes	Badora	628
No	No	No	No	b	a	b	734427	Yes	Yes	Yes	Balahijhora	629
No	No	No	No	b	Yes	b	734427	Yes	a	Yes	Kelabari	630
No	No	No	No	c	b	c	734427	b	c	Yes	Alokhari	631
No	No	No	No	b	Yes	b	734427	Yes	Yes	Yes	Barsadbhita	632
No	Yes	Yes	No	c	Yes	c	734427	Yes	Yes	Yes	Kishordoba	633
No	No	No	No	b	a	b	734427	b	a	Yes	Maynaguri	634
No	No	Yes	No	b	a	b	734427	b	a	Yes	Tari	635
No	No	No	No	b	a	b	734427	a	a	Yes	Chiku	636
No	No	Yes	No	b	a	b	734010	b	a	Yes	Khopalashi	637
No	No	Yes	No	b	a	b	734427	a	a	Yes	Gadhira	638
No	No	Yes	No	b	a	b	734427	a	a	Yes	Khunia Pukhari	639
No	No	Yes	No	b	Yes	b	734427	b	a	Yes	Bilakshu	640
No	No	Yes	No	b	a	b	734427	a	a	Yes	Duba	641
No	No	Yes	No	b	a	b	734427	a	a	Yes	Bairagi	642
No	No	Yes	No	b	a	b	734427	b	b	Yes	Rangmuni	643
No	No	Yes	No	b	a	b	734427	b	a	Yes	Gayen	644
Yes	No	Yes	No	b	a	b	734427	b	b	Yes	Debiganja	645
No	No	Yes	No	b	Yes	b	734427	Yes	Yes	Yes	Bhajanpur	646
No	No	Yes	No	b	Yes	b	734427	Yes	Yes	Yes	Chekarmari	647
No	No	Yes	No	b	a	b	734427	Yes	Yes	Yes	Banchhabhita	648
No	No	No	No	c	a	c	734427	Yes	Yes	Yes	Katia	649
No	No	No	No	c	a	c	734427	Yes	Yes	Yes	Pataram	650
No	No	No	No	c	a	c	734427	Yes	Yes	Yes	Jagir	651
No	No	No	No	c	a	c	734427	Yes	Yes	Yes	Dhupibhita	652
No	No	No	No	a	a	c	734427	Yes	a	Yes	Dohaguri	653
No	No	No	No			c	734427	b	b	Yes	Bagha	654
No	No	No	No			c	734427	b	b	Yes	Deburam	655

Communication and transport facilities (If amenities available code -Yes is given except for Village Pin Code ,If not available within the village , the distance range code viz; a for < 5 Kms, b for 5-10 Kms and c for 10+ kms of nearest place where facility is available is given).													Village connected to highway (If amenities available code viz; a for < 5 Kms, b for 5-10 Kms and c for 10+ kms of nearest place where facility is available is given).			
Serial Number	Name of Village	Internet cafes/ Common service centre (CSC)	Private courier facility	Bus service (Public & Private)	Railway stations	Auto/Modified Autos	Taxis and Vans	Tractors	Cycle-pulled rickshaws(Manual & Machine driven)	Carts driven by animals	Sea /River ferry service	Connected to national highway(NH)	Connected to state highway(SH)	Connected to major district road (MDR)	Connected to others district road	Pucca roads
1	2	58	59	60	61	62	63	64	65	66	67	68	69	70	71	72

615	Madan	a	a	a	c	a	a	Yes	Yes	Yes	c	a	a		Yes	Yes
616	Uttar Ramdhan	a	a	Yes	c	c	Yes	Yes	Yes	a	c		Yes		Yes	Yes
617	Gandagal	Yes	b	Yes	c	Yes	Yes	Yes	Yes	b	c		Yes		Yes	Yes
618	Bajarur Chhat	c	b	Yes	c	Yes	Yes	c	Yes	b	c		Yes		Yes	Yes
619	Antaram	c	c	a	a	a	Yes	Yes	Yes	Yes	c				Yes	Yes
620	Bhulka	c	c	Yes	Yes	Yes	Yes	Yes	Yes	Yes	c	b				Yes
621	Jibansing	c	c	Yes	b	Yes	Yes	Yes	Yes	Yes	c		Yes		Yes	Yes
622	Saheburam	c	c	Yes	b	Yes	Yes	Yes	Yes	Yes	c		Yes		Yes	Yes
623	Chayansing	c	c	b	b	Yes	b	Yes	Yes	Yes	c		Yes		Yes	Yes
624	Paschim Rambandh	c	Yes	Yes	c	c	Yes	c	Yes	b	c				Yes	Yes
625	Chunilal	c	c	a	c	a	a	Yes	Yes	Yes	c	a	a		Yes	Yes
626	Kungarpur	c	c	Yes	c	Yes	Yes	Yes	Yes	Yes	c				Yes	Yes
627	Jamatulla	b	c	Yes	c	Yes	Yes	Yes	Yes	c	c		Yes			Yes
628	Badora	b	b	a	b	a	a	Yes	Yes	c	c	a	a		Yes	Yes
629	Balahijhora	b	c	Yes	c	Yes	Yes	Yes	Yes	c	c					Yes
630	Kelabari	b	b	Yes	a	Yes	Yes	Yes	Yes	Yes	c					Yes
631	Alokjhari	c	c	b	b	b	b	Yes	Yes	Yes	c	b	Yes		Yes	Yes
632	Barsadbhita	c	c	Yes	Yes	Yes	Yes	Yes	Yes	Yes	c	a			Yes	Yes
633	Kishordoba	a	c	Yes	a	Yes	Yes	Yes	Yes	Yes	c		Yes	c	Yes	Yes
634	Maynaguri	c	c	a	a	a	a	Yes	Yes	Yes	c	a	a		Yes	Yes
635	Tari	c	c	a	b	Yes	Yes	Yes	Yes	Yes	c	a				Yes
636	Chiku	c	c	a	b	Yes	Yes	Yes	Yes	Yes	c	a				Yes
637	Khopalashi	c	c	b	b	Yes	Yes	Yes	Yes	Yes	c	b				Yes
638	Gadhira	c	c	a	b	c	Yes	Yes	Yes	Yes	c	a				Yes
639	Khunia Pukhari	c	c	a	Yes	a	Yes	Yes	Yes	Yes	c	a	Yes			Yes
640	Bilakshu	c	c	a	b	a	Yes	Yes	Yes	Yes	c	a				Yes
641	Duba	c	c	b	b	c	Yes	Yes	Yes	Yes	c	b				Yes
642	Bairagi	c	c	a	b	Yes	Yes	Yes	Yes	Yes	c	a				Yes
643	Rangmuni	c	c	a	b	c	Yes	Yes	Yes	Yes	c	a				Yes
644	Gayen	c	c	a	b	a	Yes	Yes	Yes	Yes	c	a				a
645	Debiganja	c	c	Yes	b	Yes	Yes	Yes	Yes	Yes	c		Yes			Yes
646	Bhajanpur	c	c	Yes	b	Yes	Yes	Yes	Yes	Yes	c		Yes			Yes
647	Chekarmari	c	c	Yes	b	Yes	Yes	Yes	Yes	Yes	c					b
648	Banchhabhita	c	c	Yes	Yes	Yes	Yes	Yes	Yes	Yes	c		Yes			Yes
649	Katia	a	c	Yes	a	Yes	Yes	Yes	Yes	Yes	c		c	Yes	Yes	Yes
650	Pataram	a	c	Yes	a	Yes	Yes	Yes	Yes	Yes	c		Yes	Yes	Yes	Yes
651	Jagir	a	c	Yes	a	Yes	Yes	Yes	Yes	a	c		c	c	Yes	Yes
652	Dhupibhita	a	c	Yes	a	Yes	Yes	Yes	Yes	Yes	c		c	Yes	Yes	Yes
653	Dohaguri	a	c	a	a	a	a	c	Yes	Yes	c	a	a		Yes	Yes
654	Bagha	c	c	a	b	c	Yes	Yes	Yes	Yes	c			Yes		a
655	Deburam	c	c	b	b	c	Yes	Yes	Yes	a	c			Yes		a



ys,village roads, banks & credit societies  
 :-Yes is given, If not available within the  
 code viz; a for < 5 Kms, b for 5-10 Kms  
 place where facility is available is given).

Availability of miscellaneous facilities (If amenities available code -Yes is given, If not  
 available within the village , the distance range code viz; a for < 5 Kms, b for 5-10 Kms  
 and c for 10+ kms of nearest place where facility is available is given).

Kutchcha roads	Water bounded macadam(WBM) roads	Navigable waterway (river/canal)(NW)	Footpaths (FP)	Commercial & Co-operative Banks	ATM	Agricultural Credit Societies	Self-Help Group (SHG)	Public distribution system (PDS) shop	Mandis / Regular market	Weekly Haat	Agricultural marketing society	Integrated Child Development Scheme (Nutritional Centres)	Anganwadi Centre (Nutritional Centres)	Others (Nutritional Centres)	Name of Village	Serial Number
73	74	75	76	77	78	79	80	81	82	83	84	85	86	87	2	1

a		Yes	a	a	c	Yes	a	c	a	Yes	Yes	Yes	Yes	Madan	615
a		Yes	a	a	c	Yes	Yes	c	a	Yes	Yes	Yes	Yes	Uttar Ramdhan	616
Yes		Yes	b	b	c	Yes	a	Yes	b	Yes	Yes	Yes	Yes	Gandagal	617
a		Yes	b	b	c	Yes	a	c	b	Yes	Yes	Yes	Yes	Bajarur Chhat	618
Yes		Yes	a	c	b	Yes	a	c	a	Yes	Yes	Yes	Yes	Antaram	619
a		Yes	b	c	c	Yes	a	c	a	Yes	Yes	Yes	Yes	Bhulka	620
Yes		Yes	a	b	c	Yes	a	c	a	Yes	Yes	Yes	Yes	Jibansing	621
Yes		Yes	a	b	c	Yes	a	c	a	Yes	Yes	Yes	Yes	Saheburam	622
a		Yes			c	Yes	a	c	a	Yes	Yes	Yes	Yes	Chayansing	623
a		Yes	b	c	c	Yes	b	c	b	Yes	Yes	Yes	Yes	Paschim Rambandh	624
a		Yes	a	c	b	Yes	a	b	a	Yes	Yes	Yes	Yes	Chunilal	625
Yes		Yes	a	c	b	Yes	a	c	a	Yes	Yes	Yes	Yes	Kungarpur	626
Yes		Yes	a	b	c	Yes	a	c	a	Yes	Yes	Yes	Yes	Jamatulla	627
a		Yes	b	b	c	Yes	a	c	b	Yes	Yes	Yes	Yes	Badora	628
a		Yes	a	c	c	Yes	a	c	a	Yes	Yes	Yes	Yes	Balahijhora	629
a		Yes	a	b	c	Yes	Yes	c	a	Yes	Yes	Yes	Yes	Kelabari	630
a		Yes	b	c	c	Yes	b	c	b	Yes	Yes	Yes	Yes	Alokjhari	631
a		Yes	a	c	c	Yes	Yes	c	Yes	Yes	Yes	Yes	Yes	Barsadbhita	632
Yes	Yes	a	Yes	Yes	c	Yes	a	c	a	a	a	Yes	Yes	Kishordoba	633
a		Yes	a	c	c	Yes	a	c	b	Yes	b	Yes	Yes	Maynaguri	634
Yes		b	a	c	c	Yes	a	Yes	Yes	Yes	Yes	Yes	Yes	Tari	635
Yes		a	a	c	c	Yes	Yes	b	a	Yes	Yes	Yes	Yes	Chiku	636
Yes		a	b	c	c	Yes	a	c	b	Yes	Yes	Yes	Yes	Khopalashi	637
Yes		a	b	c	c	Yes	Yes	c	b	Yes	Yes	Yes	Yes	Gadhira	638
Yes		a	a	c	c	Yes	Yes	Yes	b	Yes	Yes	Yes	Yes	Khunia Pukhari	639
Yes		a	a	c	c	Yes	Yes	c	a	Yes	Yes	Yes	Yes	Bilakshu	640
Yes		a	a	c	c	Yes	Yes	c	a	Yes	Yes	Yes	Yes	Duba	641
Yes		a	a	c	c	Yes	Yes	Yes	a	Yes	Yes	Yes	Yes	Bairagi	642
Yes		a	b	c	c	Yes	Yes	c	a	Yes	Yes	Yes	Yes	Rangmuni	643
Yes		a	a	c	c	Yes	a	c	b	Yes	Yes	Yes	Yes	Gayen	644
Yes		b			c	Yes	Yes	Yes	b	Yes	Yes	Yes	Yes	Debiganja	645
Yes		a	Yes	c	c	Yes	Yes	Yes	b	Yes	Yes	Yes	Yes	Bhajanpur	646
Yes		a	a	c	c	Yes	Yes	Yes	a	Yes	Yes	Yes	Yes	Chekarmari	647
Yes		a	a	c	c	Yes	a	Yes	b	Yes	Yes	Yes	Yes	Banchhabhita	648
Yes	Yes	c	Yes	a	c	Yes	a	c	a	Yes	Yes	Yes	Yes	Katia	649
Yes	Yes	c	Yes	a	c	Yes	a	c	a	a	Yes	Yes	Yes	Pataram	650
Yes	Yes	c	Yes	a	c	Yes	a	c	b	a	Yes	Yes	Yes	Jagir	651
Yes	Yes	c	Yes	a	c	Yes	a	c	b	a	a	Yes	Yes	Dhupibhita	652
a		Yes	a	c	c	Yes	a	c	a	Yes	Yes	Yes	Yes	Dohaguri	653
Yes		a			c	Yes	Yes	c	b	Yes	Yes	Yes	Yes	Bagha	654
Yes		a			c	Yes	Yes	c	a	Yes	Yes	Yes	Yes	Deburam	655

Availability of miscellaneous facilities (If amenities available code -Yes is given, If not available within the village , the distance range code viz; a for < 5 Kms, b for 5-10 Kms and c for 10+ kms of nearest place where facility is available is given).												Availability of electricity (Yes/No)			
Serial Number	Name of Village	ASHA (Accredited Social Health Activist)	Community centre with/without TV	Sports Field,	Sports Club / Recreation Centre	Cinema / Video Hall	Public Library	Public Reading Room	Newspaper Supply	Assembly Polling station	Birth & Death Registration Office	Power Supply for Domestic Use (ED)	Power Supply for Agricultural Use (EAG)	Power Supply for Commercial Use (EC)	Power Supply for All Uses (EA)
1	2	88	89	90	91	92	93	94	95	96	97	98	99	100	101

615	Madan	Yes	a	Yes	Yes	a	a	a	Yes	Yes	b	Yes	No	No	No
616	Uttar Ramdhan	Yes	a	Yes	Yes	a	a	a	Yes	Yes	b	Yes	No	Yes	No
617	Gandagal	Yes	Yes	a	Yes	b	b	b	Yes	Yes	b	Yes	No	Yes	No
618	Bajarur Chhat	Yes	Yes	Yes	Yes	b	b	b	Yes	a	b	Yes	No	No	No
619	Antaram	Yes	a	a	a	a	a	Yes	Yes	Yes	a	Yes	No	Yes	No
620	Bhulka	Yes	a	a	b	b	a	Yes	Yes	Yes	a	Yes	Yes	Yes	Yes
621	Jibansing	Yes	a	a	a	a	a	Yes	Yes	Yes	a	Yes	Yes	Yes	Yes
622	Saheburam	Yes	a	a	a	a	a	Yes	Yes	Yes	a	Yes	No	Yes	No
623	Chayansing	Yes	a	Yes	Yes	b	b	b	Yes	Yes	b	Yes	No	Yes	No
624	Paschim Rambandh	Yes	b	Yes	Yes	b	b	b	Yes	Yes	b	Yes	Yes	No	No
625	Chunilal	Yes	Yes	Yes	Yes	b	a	a	Yes	Yes	b	Yes	Yes	Yes	Yes
626	Kungarpur	Yes	a	a	a	a	a	Yes	Yes	Yes	a	Yes	No	Yes	No
627	Jamatulla	Yes	Yes	Yes	Yes	a	a	Yes	Yes	Yes	a	Yes	No	Yes	No
628	Badora	Yes	a	a	a	a	a	a	Yes	Yes	a	Yes	No	No	No
629	Balahijhora	Yes	Yes	a	Yes	a	a	a	Yes	Yes	a	Yes	No	Yes	No
630	Kelabari	Yes	a	a	Yes	a	a	a	Yes	Yes	a	Yes	No	Yes	No
631	Alokjhari	Yes	b	b	b	c	b	b	Yes	Yes	b	Yes	No	No	No
632	Barsadbhita	Yes	a	a	b	b	a	a	Yes	Yes	b	Yes	Yes	Yes	Yes
633	Kishordoba	Yes	Yes	Yes	Yes	b	Yes	Yes	Yes	Yes	a	Yes	No	Yes	No
634	Maynaguri	Yes	a	a	b	b	a	a	Yes	Yes	b	Yes	Yes	Yes	Yes
635	Tari	Yes	Yes	Yes	Yes	b	a	Yes	Yes	Yes	a	Yes	Yes	Yes	Yes
636	Chiku	Yes	Yes	Yes	Yes	c	a	Yes	Yes	a	a	Yes	Yes	Yes	Yes
637	Khopalashi	Yes	Yes	Yes	Yes	c	a	Yes	a	a	a	Yes	Yes	Yes	Yes
638	Gadhira	Yes	Yes	Yes	Yes	c	a	Yes	Yes	a	a	Yes	Yes	Yes	Yes
639	Khunia Pukhari	Yes	Yes	Yes	Yes	b	a	Yes	Yes	Yes	a	Yes	Yes	Yes	Yes
640	Bilakshu	Yes	Yes	Yes	Yes	c	Yes	Yes	Yes	Yes	Yes	Yes	Yes	Yes	Yes
641	Duba	Yes	Yes	Yes	Yes	c	a	Yes	Yes	Yes	a	Yes	Yes	Yes	Yes
642	Bairagi	Yes	Yes	Yes	Yes	c	a	Yes	Yes	Yes	a	Yes	Yes	Yes	Yes
643	Rangmuni	Yes	Yes	Yes	Yes	c	a	Yes	Yes	a	a	Yes	Yes	Yes	Yes
644	Gayen	Yes	Yes	Yes	Yes	c	a	Yes	Yes	Yes	a	Yes	Yes	Yes	Yes
645	Debiganja	Yes	Yes	Yes	Yes	c	Yes	Yes	Yes	Yes	Yes	Yes	Yes	Yes	Yes
646	Bhajanpur	Yes	Yes	Yes	Yes	b	a	Yes	Yes	Yes	a	Yes	Yes	Yes	Yes
647	Chekarmari	Yes	Yes	Yes	Yes	b	a	Yes	Yes	Yes	a	Yes	Yes	Yes	Yes
648	Banchhabhita	Yes	Yes	Yes	Yes	b	a	Yes	Yes	Yes	a	Yes	Yes	Yes	Yes
649	Katia	Yes	Yes	Yes	Yes	b	Yes	Yes	Yes	Yes	Yes	Yes	No	Yes	No
650	Pataram	Yes	Yes	Yes	Yes	b	Yes	Yes	Yes	Yes	Yes	Yes	No	Yes	No
651	Jagir	Yes	Yes	Yes	Yes	b	Yes	Yes	Yes	Yes	Yes	Yes	No	Yes	No
652	Dhupibhita	Yes	Yes	Yes	Yes	b	Yes	Yes	Yes	Yes	Yes	Yes	No	Yes	No
653	Dohaguri	Yes	a	a	Yes	b	a	a	Yes	Yes	b	Yes	No	Yes	No
654	Bagha	Yes	Yes	Yes	Yes	b	Yes	Yes	Yes	Yes	Yes	Yes	No	No	No
655	Deburam	Yes	Yes	Yes	Yes	b	Yes	Yes	Yes	Yes	Yes	Yes	No	No	No

Nearest Town		Land Use							
		Area under different types of land use (in hectares rounded up to one decimal place)							
Name	Distance range code i.e. a for < 5 Kms, b for 5-10 Kms and c for 10+ kms .	Forests	Area under Non-agricultural Uses	Barren and Un-cultivable land	Permanent Pastures and Other Grazing Lands	Land Under Miscellaneous Tree Crops etc.	Culturable Waste Land	Name of Village	Serial Number
102	103	104	105	106	107	108	109	2	1

SILIGURI	c	0	23.2	0	0	0	10	Madan	615
SILIGURI	c	0	40	0	0	0	20	Uttar Ramdhan	616
SILIGURI	c	0	56.2	0	0	0	15	Gandagal	617
SILIGURI	c	0	7.7	0	0	0	2	Bajarur Chhat	618
SILIGURI	c	0	74.6	0	0	0	37	Antaram	619
SILIGURI	c	0	31	0	0	0	5	Bhulka	620
SILIGURI	c	0	15.4	0	0	0	3	Jibansing	621
SILIGURI	c	0	19.3	0	0	0	2	Saheburam	622
SILIGURI	c	0	17.3	0	0	0	6	Chayansing	623
SILIGURI	c	0	7	0	0	0	10	Paschim Rambandh	624
SILIGURI	c	0	25.6	0	0	0	18	Chunilal	625
SILIGURI	c	0	16.1	0	0	0	10	Kungarpur	626
SILIGURI	c	0	10.9	0	0	0	8	Jamatulla	627
SILIGURI	c	0	21.4	0	0	0	0	Badora	628
SILIGURI	c	0	26.4	0	0	0	7	Balahijhora	629
SILIGURI	c	0	40.9	0	0	0	5	Kelabari	630
SILIGURI	c	0	12	0	0	0	3	Alokjhari	631
SILIGURI	c	0	19.6	0	0	0	25	Barsadbhita	632
SILIGURI	c	0	25.6	0	0	0	27	Kishordoba	633
SILIGURI	c	0	26.3	0	0	0	5	Maynaguri	634
SILIGURI	c	0	100.8	0	0	0	24.2	Tari	635
SILIGURI	c	0	56.7	0	0	0	20.2	Chiku	636
SILIGURI	c	0	38.4	0	0	0	24.3	Khopalashi	637
SILIGURI	c	0	15.6	0	0	0	16.6	Gadhira	638
SILIGURI	c	0	50.9	0	0	0	10.9	Khunia Pukhari	639
SILIGURI	c	0	64.8	0	0	0	15.8	Bilakshu	640
SILIGURI	c	0	28.1	0	0	0	13	Duba	641
SILIGURI	c	0	40.4	0	0	0	8.9	Bairagi	642
SILIGURI	c	0	16.1	0	0	0	4	Rangmuni	643
SILIGURI	c	0	58.5	0	0	0	13	Gayen	644
SILIGURI	c	0	67.2	0	0	0	21	Debiganja	645
SILIGURI	c	0	72.3	0	0	0	28.3	Bhajanpur	646
SILIGURI	c	0	39.6	0	0	0	12.6	Chekarmari	647
SILIGURI	c	0	37.5	0	0	0	12.5	Banchhabhita	648
SILIGURI	c	0	24.3	0	0	0	2	Katia	649
SILIGURI	c	0	85	0	0	0	4	Pataram	650
SILIGURI	c	0	38	0	0	0	5.6	Jagir	651
SILIGURI	c	0	49.4	0	0	0	3.2	Dhupibhita	652
SILIGURI	c	0	42.1	0	0	0	12	Dohaguri	653
SILIGURI	b	0	4.5	0	0	0	49.4	Bagha	654
SILIGURI	b	0	35.6	0	0	0	7.3	Deburam	655

Land Use											
Area under different types of land use (in hectares rounded up to one decimal place)							Area irrigated by source (in hectare).				
Serial Number	Name of Village	Fallow lands other than current fallows	Current Fallows	Net Area Sown	Total Irrigated Land Area	Total Un-irrigated Land Area	Canals ( C )	Wells/Tube-wells(W/TW)	Tanks/Lakes(T/L)	Water Falls(WF)	Others(O)
1	2	110	111	112	113	114	115	116	117	118	119

615	Madan	0	0	85	0	85	0	0	0	0	0
616	Uttar Ramdhan	0	0	177.2	7.1	170	0	7.1	0	0	0
617	Gandagal	0	0	85	0	85	0	0	0	0	0
618	Bajarur Chhat	0	0	15	0	15	0	0	0	0	0
619	Antaram	0	0	134	0	134	0	0	0	0	0
620	Bhulka	0	0	210	0	210	0	0	0	0	0
621	Jibansing	0	0	150	2	148	0	2	0	0	0
622	Saheburam	0	0	215	5	210	0	5	0	0	0
623	Chayansing	0	0	230	10	220	0	10	0	0	0
624	Paschim Rambandh	0	0	200.7	0	200.7	0	0	0	0	0
625	Chunilal	0	0	130	0	130	0	0	0	0	0
626	Kungarpur	0	0	120	0	120	0	0	0	0	0
627	Jamatulla	0	0	24.8	0	24.8	0	0	0	0	0
628	Badora	0	0	30	0	30	0	0	0	0	0
629	Balahijhora	0	0	90	5	85	0	5	0	0	0
630	Kelabari	0	0	150	2	148	0	2	0	0	0
631	Alokhari	0	0	125	0	125	0	0	0	0	0
632	Barsadbhita	0	0	150	0	150	0	0	0	0	0
633	Kishordoba	0	0	240	12	228	0	12	0	0	0
634	Maynaguri	0	0	296.5	3	293.5	0	3	0	0	0
635	Tari	0	0	153	0	153	0	0	0	0	0
636	Chiku	0	0	140.4	0	140.4	0	0	0	0	0
637	Khopalashi	0	0	119.8	8	111.8	0	0	0	0	8
638	Gadhira	0	0	172.2	3	169.2	0	3	0	0	0
639	Khunia Pukhari	0	0	142.9	40	102.9	0	40	0	0	0
640	Bilakshu	0	0	180	10	170	0	10	0	0	0
641	Duba	0	0	89.6	5	84.6	0	5	0	0	0
642	Bairagi	0	0	178.1	6	172.1	0	6	0	0	0
643	Rangmuni	0	0	83	0	83	0	0	0	0	0
644	Gayen	0	0	164.5	2	162.5	0	2	0	0	0
645	Debiganja	0	0	165.1	17	148.1	0	17	0	0	0
646	Bhajanpur	0	0	135.7	5.5	130.2	0	5.5	0	0	0
647	Chekarmari	0	0	117	8	109	0	8	0	0	0
648	Banchhabhita	0	0	94	5.2	88.8	0	5.2	0	0	0
649	Katia	0	0	139.6	4	135.6	0	4	0	0	0
650	Pataram	0	0	222.2	41	181.2	0	41	0	0	0
651	Jagir	0	0	184.6	3	181.6	0	3	0	0	0
652	Dhupibhita	0	0	203.9	5	198.9	0	5	0	0	0
653	Dohaguri	0	0	215	10	205	0	0	0	10	0
654	Bagha	0	0	80	0	80	0	0	0	0	0
655	Deburam	0	0	148.1	3	145.1	0	3	0	0	0

Name of three most important commodities manufactured			Name of Village	Serial Number
First	Second	Third		
120	121	122	2	1

Tea

Madan	615
Uttar Ramdhan	616
Gandagal	617
Bajarur Chhat	618
Antaram	619
Bhulka	620
Jibansing	621
Saheburam	622
Chayansing	623
Paschim Rambandh	624
Chunilal	625
Kungarpur	626
Jamatulla	627
Badora	628
Balahijhora	629
Kelabari	630
Alokjhari	631
Barsadbhita	632
Kishordoba	633
Maynaguri	634
Tari	635
Chiku	636
Khopalashi	637
Gadhira	638
Khunia Pukhari	639
Bilakshu	640
Duba	641
Bairagi	642
Rangmuni	643
Gayen	644
Debiganja	645
Bhajanpur	646
Chekarmari	647
Banchhabhita	648
Katia	649
Pataram	650
Jagir	651
Dhupibhita	652
Dohaguri	653
Bagha	654
Deburam	655

Census of India 2011  
Amenities and Land use

Serial Number	Name of Village	Location code no.	Total area of the village ( in hectares rounded up to one decimal place)	Total population ( 2011 census )	Number of households (2011 census)	Number of educational amenities available in village, the distance range code viz; a for 0-5 kms, b for 5-10 kms, c for 10+ kms of nearest place where facility is available								
						Pre-Primary school (PP)	Primary school (P)	Middle school (M)	Secondary School (S)	Senior Secondary school (SS)	Degree college of arts science & commerce (ASC)	Engineering college(EC)	Medical college (MC)	
12	2	3	4	5	6	7	8	9	10	11	12	13	14	
656	Bhogbhita	306821	255	2991	641	3	2	1	1	1		c	c	
657	Budhsing	306822	85.4	824	163	1	1	a	a	a	b	c	c	
658	Fulbari	306823	348.2	810	182	1	1	a	a	a	c	c	c	
659	Fulbari Chhat	306824	15	171	35	b	a	a	b	a	c	c	c	
660	Jorpakari	306825	77.7	431	95	1	1	a	a	a	b	c	c	
661	Panthabari	306826	191.8	607	127	1	1	a	a	a	b	c	c	
662	Manjoy	306827	70	1906	385	1	1	a	1	b	b	c	c	
663	Tukriajhar Forest	306828	562.1	89	20	b	a	a	a	b	b	c	c	
664	Subal	306829	145.3	394	90	2	1	b	a	b	b	c	c	
665	Dangarbhita	306830	276.8	2207	458	2	1	a	a	b	b	c	c	
666	Rangali	306831	196.3	2425	501	2	1	a	a	a	b	c	c	
667	Singbhita	306832	178.5	536	114	a	a	b	a	a	b	c	c	
668	Dhulia	306833	274.4	1303	260	1	1	b	a	a	b	c	c	
669	Dhuliar Chhat	306834	5.3	0	0									
670	Dakua	306835	170	508	103	1	1	b	a	a	b	c	c	
671	Tharu Bhita	306836	149.3	89	20	b	a	b	b	b	a	c	c	
672	Dagdh	306837	100.4	29	6	b	a	b	b	b	b	c	c	
673	Jatru	306838	204.8	1008	212	1	1	b	a	a	b	c	c	
674	Buraganja	306839	293.8	616	127	a	a	b	a	a	b	c	c	
675	Hatidoba	306840	318.9	1962	415	3	2	1	1	1	b	c	c	
676	Badalbhita	306841	193	408	85	1	1	a	a	a	c	c	c	
677	Deoanbhita	306842	76.1	857	174	1	1	a	a	a	c	c	c	
678	Subalbhita	306843	190.6	1022	218	1	1	a	a	a	c	c	c	
679	Nazir	306844	66.4	313	67	1	1	b	b	b	c	c	c	
680	Dudha	306845	133.6	379	75	1	1	a	b	b	c	c	c	
681	Guabari	306846	91.5	343	72	1	1	a	b	b	c	c	c	
682	Manasa	306847	74.9	600	125	a	a	a	a	a	c	c	c	
683	Salbari	306848	147.3	538	115	a	a	a	a	a	c	c	c	
684	Chuchur Muchur	306849	271.1	1682	372	1	1	a	a	a	c	c	c	
685	Arjunmahal	306850	262.8	1488	291	2	2	a	a	a	c	c	c	
686	Bagulahagi	306851	270.3	813	165	1	1	a	a	a	c	c	c	
687	Sona Chandi	306852	111.3	1751	345	b	a	1	a	a	c	c	c	
688	Bhattagachh	306853	279.2	601	123	1	1	a	a	a	c	c	c	
<b>Block T O T A L :</b>			<b>14083.5</b>	<b>97399</b>	<b>20737</b>	<b>102</b>	<b>88</b>	<b>16</b>	<b>8</b>	<b>3</b>	<b>0</b>	<b>0</b>	<b>0</b>	
<b>District T O T A L :</b>			<b>313271.4</b>	<b>1118860</b>	<b>236694</b>	<b>1636</b>	<b>1510</b>	<b>338</b>	<b>190</b>	<b>79</b>	<b>9</b>	<b>3</b>	<b>1</b>	

- Village Directory

(As in 2009 )

le. (If not available within the < 5 Kms, b for 5-10 Kms and c cility is available is given).						Number of Medical Amenities available. (If not available within the village , the distance range code viz; a for < 5 Kms, b for 5-10 Kms and c for 10+ kms of nearest place where facility is available is given).															Name of Village	Serial Number
Management institute (MI)	Polytechnic (Pt)	Vocational training school /ITI	Non-formal training centre (NFTC)	Special school for disabled (SSD)	Others (specify)	Community health centre (CHC)	Primary health centre (PHC)	Primary health sub centre (PHS)	Maternity and child welfare centre (MCW)	T.B. clinic (TBC)	Hospital-allopathic (HA)	Hospital-alternative medicine (HO)	Dispensary (D)	Veterinary hospital (VH)	Mobile health clinic (MHC)	Family welfare centre (FWC)						
15	16	17	18	19	20	21	22	23	24	25	26	27	28	29	30	31	2	1				
c	c	c	c	c														Bhogbhita	656			
c	c	c	c	c														Budhsing	657			
c	c	c	c	c									1					Fulbari	658			
c	c	c	c	c														Fulbarir Chhat	659			
c	c	c	c	c														Jorpakari	660			
c	c	c	c	c														Panthabari	661			
c	c	c	c	c														Manjoy	662			
c	c	c	c	c														Tukriajhar Forest	663			
c	c	c	c	c									1	2	2	2		Subal	664			
c	c	c	c	c				1										Dangarbhita	665			
c	c	c	c	c			1	1										Rangali	666			
c	c	c	c	c														Singbhita	667			
c	c	c	c	c														Dhulia	668			
																		Dhuliar Chhat	669			
c	c	c	c	c														Dakua	670			
c	c	c	c	c														Tharu Bhita	671			
c	c	c	c	c														Dagdhu	672			
c	c	c	c	c														Jatru	673			
c	c	c	c	c														Buraganja	674			
c	c	c	c	c				1					1	1				Hatidoba	675			
c	c	c	c	c														Badalbhita	676			
c	c	c	c	c														Deoanbhita	677			
c	c	c	c	c														Subalbhita	678			
c	c	c	c	c														Nazir	679			
c	c	c	c	c														Dudha	680			
c	c	c	c	c														Guabari	681			
c	c	c	c	c														Manasa	682			
c	c	c	c	c														Salbari	683			
c	c	c	c	c									1					Chuchur Muchur	684			
c	c	c	c	c														Arjunmahal	685			
c	c	c	c	c				1										Bagulahagi	686			
c	c	c	c	c									1					Sona Chandi	687			
c	c	c	c	c														Bhattagachh	688			
0	0	0	0	0	0	0	1	10	0	0	0	0	5	3	2	2	: Block T O T A L					
7	3	11	32	4	68	16	50	168	37	11	18	8	100	28	9	19	: District T O T A L					

Serial Number	Name of Village	Number of Non-Government Medical Amenities available.							Availability of drinking water - Yes / No							
		Charitable non Govt. hospital/Nursing home.	Medical practitioner with MBBS Degree	Medical practitioner with other degree	Medical practitioner with no degree	Traditional practitioner and faith healer	Medicine Shop	Others	Tap water (Treated/Untreated)	Well water (Covered / Uncovered well)	Hand Pump	Tube wells / Bore well	Spring	River / Canal	Tank / Pond / Lake	Others
1	2	32	33	34	35	36	37	38	39	40	41	42	43	44	45	46
656	Bhogbhita	0	0	1	1	0	1	0	Yes	Yes	Yes	Yes	No	No	No	No
657	Budhsing	0	0	0	0	0	0	0	No	Yes	Yes	Yes	No	Yes	No	No
658	Fulbari	1	1	0	0	0	0	0	No	Yes	Yes	No	No	No	Yes	No
659	Fulbarir Chhat	0	0	0	0	0	0	0	No	Yes	Yes	No	No	No	No	No
660	Jorpakari	0	0	0	0	0	0	0	No	Yes	Yes	Yes	No	No	Yes	No
661	Panthabari	0	0	0	0	0	0	0	No	Yes	No	Yes	No	Yes	No	No
662	Manjoy	0	0	0	0	0	0	1	0	No	Yes	Yes	Yes	No	No	No
663	Tukriajhar Forest	0	0	0	0	0	0	0	No	Yes	Yes	Yes	No	No	Yes	No
664	Subal	1	0	1	0	0	1	0	No	Yes	Yes	Yes	No	No	No	No
665	Dangarbhita	1	1	0	0	0	0	0	No	Yes	Yes	Yes	No	Yes	Yes	No
666	Rangali	0	0	1	1	0	1	0	No	Yes	Yes	Yes	No	Yes	Yes	No
667	Singbhita	0	0	0	0	0	0	0	No	Yes	Yes	Yes	No	No	Yes	No
668	Dhulia	0	0	0	1	0	0	0	No	Yes	Yes	Yes	No	Yes	Yes	No
669	Dhuliar Chhat															
670	Dakua	0	0	0	0	0	1	0	No	Yes	Yes	Yes	No	Yes	No	No
671	Tharu Bhita	0	0	0	0	0	0	0	No	Yes	Yes	Yes	No	No	No	No
672	Dagdhu	0	0	0	0	0	0	0	No	Yes	Yes	Yes	No	No	No	No
673	Jatru	0	0	0	0	0	1	0	No	Yes	Yes	Yes	No	Yes	Yes	No
674	Buraganja	0	0	0	0	0	0	0	No	Yes	Yes	Yes	No	No	No	No
675	Hatidoba	0	0	0	1	0	1	0	No	Yes	Yes	Yes	No	Yes	Yes	No
676	Badalbhita	0	0	0	0	0	0	0	No	Yes	Yes	Yes	No	No	Yes	No
677	Deoanbhita	0	0	0	0	0	0	0	No	Yes	Yes	Yes	No	No	Yes	No
678	Subalbhita	0	0	0	0	0	0	0	No	Yes	Yes	Yes	No	No	No	No
679	Nazir	1	0	1	1	0	1	0	No	Yes	Yes	Yes	No	Yes	No	No
680	Dudha	0	0	0	0	0	0	0	No	Yes	Yes	No	No	No	No	No
681	Guabari	0	0	0	0	0	0	0	No	Yes	Yes	No	No	No	No	No
682	Manasa	0	0	0	0	0	0	0	No	Yes	Yes	No	No	No	No	No
683	Salbari	0	1	0	0	0	0	0	No	Yes	Yes	No	No	No	No	No
684	Chuchur Muchur	1	1	1	0	0	0	0	No	Yes	Yes	No	No	No	Yes	No
685	Arjunmahal	0	0	1	0	0	0	0	Yes	Yes	Yes	Yes	No	No	No	No
686	Bagulahagi	0	0	0	0	0	0	0	Yes	Yes	Yes	No	No	No	No	No
687	Sona Chandi	0	0	0	0	0	0	0	Yes	Yes	Yes	No	No	No	No	No
688	Bhattachachh	0	0	0	0	0	0	0	Yes	Yes	Yes	No	No	No	Yes	No
<b>Block T O T A L :</b>		<b>5</b>	<b>5</b>	<b>9</b>	<b>9</b>	<b>0</b>	<b>27</b>	<b>0</b>	<b>13</b>	<b>73</b>	<b>69</b>	<b>63</b>	<b>0</b>	<b>26</b>	<b>39</b>	<b>0</b>
<b>District T O T A L :</b>		<b>22</b>	<b>69</b>	<b>79</b>	<b>97</b>	<b>278</b>	<b>227</b>	<b>23</b>	<b>256</b>	<b>322</b>	<b>288</b>	<b>247</b>	<b>221</b>	<b>218</b>	<b>125</b>	<b>27</b>



Availability of toilet & others Yes / No				Communication and transport facilities (If amenities available code -Yes is given except for Village Pin Code ,If not available within the village , the distance range code viz; a for < 5 Kms, b for 5-10 Kms and c for 10+ kms of nearest place where facility is available is given).									
Community toilet including bath.	Community toilet excluding bath.	Rural sanitary mart or sanitary hardware outlet available near the village.	Community bio- gas or recycle of waste for productive use.	Post office(PO)	Sub post office (SPO)	Post & Telegraph office (P&TO)	Village Pin Code	Telephones (Land lines)	Public call office (PCO)	Mobile phone coverage	Name of Village	Serial Number	
47	48	49	50	51	52	53	54	55	56	57	2	1	
No	No	No	No	a	b	c	734427	Yes	Yes	Yes	Bhogbhita	656	
No	No	No	No	a		c	734427	b	b	Yes	Budhsing	657	
No	No	No	No			c	734427	Yes	b	Yes	Fulbari	658	
No	No	No	No			c	734015	b	b	Yes	Fulbarir Chhat	659	
No	No	No	No			c	734427	a	b	Yes	Jorpakari	660	
No	No	No	No	Yes		c	734427	a	b	Yes	Panthabari	661	
No	No	No	No			c	734427	Yes	b	Yes	Manjoy	662	
No	No	No	No			c	734427	Yes	b	Yes	Tukriajhar Forest	663	
No	No	No	No			c	734427	Yes	b	Yes	Subal	664	
No	No	No	No			c	734427	b	b	Yes	Dangarbhita	665	
Yes	No	No	No	Yes		c	734426			Yes	Rangali	666	
No	No	No	No			c	734427	b	b	Yes	Singbhita	667	
No	No	No	No			c	734427	b	b	Yes	Dhulia	668	
											Dhuliar Chhat	669	
No	No	No	No			c	734427	b	c	Yes	Dakua	670	
No	No	No	No			c	734427	b	c	Yes	Tharu Bhita	671	
No	No	No	No			c	734427	a	c	Yes	Dagdhu	672	
No	No	No	No			c	734427	b	c	Yes	Jatru	673	
No	No	No	No	Yes		c	734426	b	c	Yes	Buraganja	674	
No	No	No	No			c	734427	a	b	Yes	Hatidoba	675	
No	No	No	No			c	734427	b	c	Yes	Badalbhita	676	
No	No	No	No			c	734427	b	c	Yes	Deoanbhita	677	
No	No	No	No			c	734427	b	c	Yes	Subalbhita	678	
No	No	No	No			c	734427	b	b	Yes	Nazir	679	
No	No	No	No			c	734427	b	b	Yes	Dudha	680	
No	No	No	No			c	734427	a	b	Yes	Guabari	681	
No	No	No	No			c	734427	b	c	Yes	Manasa	682	
No	No	No	No			c	734009	b	b	Yes	Salbari	683	
No	No	No	No	Yes		c	734427	Yes		Yes	Chuchur Muchur	684	
No	No	No	No			c	734427	Yes	b	Yes	Arjunmahal	685	
No	No	No	No			c	734427	Yes	b	Yes	Bagulahagi	686	
No	No	No	No			c	734427	Yes	b	Yes	Sona Chandi	687	
No	No	No	No			c	734427	b	b	Yes	Bhattagachh	688	
<b>3</b>	<b>1</b>	<b>18</b>	<b>0</b>	<b>4</b>	<b>8</b>	<b>1</b>	<b>73</b>	<b>29</b>	<b>20</b>	<b>72</b>	<b>: Block T O T A L</b>		
<b>13</b>	<b>26</b>	<b>62</b>	<b>4</b>	<b>41</b>	<b>145</b>	<b>8</b>	<b>607</b>	<b>217</b>	<b>162</b>	<b>542</b>	<b>: District T O T A L</b>		

Communication and transport facilities (If amenities available code -Yes is given except for Village Pin Code ,If not available within the village , the distance range code viz; a for < 5 Kms, b for 5-10 Kms and c for 10+ kms of nearest place where facility is available is given).												Village connected to highway (If amenities available code viz; a for < 5 Kms, b for 5-10 Kms and c for 10+ kms of nearest place where facility is available is given).				
Serial Number	Name of Village	Internet cafes/ Common service centre (CSC)	Private courier facility	Bus service (Public & Private)	Railway stations	Auto/Modified Autos	Taxis and Vans	Tractors	Cycle-pulled rickshaws(Manual & Machine driven)	Carts driven by animals	Sea /River ferry service	Connected to national highway(NH)	Connected to state highway(SH)	Connected to major district road (MDR)	Connected to others district road	Pucca roads
1	2	58	59	60	61	62	63	64	65	66	67	68	69	70	71	72
656	Bhogbhita	c	c	b	b	c	Yes	Yes	Yes	Yes	c			Yes	Yes	Yes
657	Budhsing	b	c	b	c	c	a	c	Yes	Yes	c					b
658	Fulbari	c	b	Yes	c	c	Yes	Yes	Yes	a	c		Yes			a
659	Fulbarir Chhat	c	c	b	c	c	Yes	c	Yes	Yes	c					Yes
660	Jorpakari	c	b	a	c	c	Yes	c	Yes	Yes	c				Yes	b
661	Panthabari	c	b	b	c	c	b	c	Yes	Yes	c					b
662	Manjoy	c	b	a	c	c	b	c	Yes	Yes	c					a
663	Tukriajhar Forest	c	b	b	c	c	Yes	a	Yes	a	c	Yes				a
664	Subal	c	b	b	c	c	Yes	c	Yes	Yes	c		Yes	Yes		b
665	Dangarbhita	c	b	a	c	c	Yes	c	Yes	Yes	c					b
666	Rangali	c	b	a	c	c	Yes	c	Yes	Yes	c		Yes	Yes		a
667	Singbhita	c	b	b	c	c	Yes	c	Yes	Yes	c			Yes	Yes	b
668	Dhulia	c	b	b	c	c	Yes	c	Yes	Yes	c					Yes
669	Dhuliar Chhat															
670	Dakua	c	b	b	c	c	Yes	c	Yes	Yes	c		Yes			a
671	Tharu Bhita	c	b	a	c	c	a	c	Yes	Yes	c		Yes	Yes		a
672	Dagdhu	c	b	b	c	c	b	c	Yes	Yes	c				Yes	b
673	Jatru	c	b	b	c	c	Yes	c	Yes	Yes	c		Yes			a
674	Buraganja	c	b	b	c	c	Yes	c	Yes	Yes	c		Yes	Yes		a
675	Hatidoba	c	b	b	c	c	Yes	c	Yes	Yes	c		Yes	Yes		a
676	Badalbhita	c	b	b	c	c	a	c	Yes	a	c					Yes
677	Deoanbhita	c	c	b	c	c	a	c	Yes	b	c					Yes
678	Subalbhita	c	c	a	c	c	Yes	c	Yes	Yes	c		Yes			b
679	Nazir	c	c	a	c	c	Yes	c	Yes	Yes	c					b
680	Dudha	c	c	a	c	c	Yes	c	Yes	Yes	c					a
681	Guabari	c	b	b	c	c	Yes	c	Yes	Yes	c		Yes			b
682	Manasa	c	c	a	c	c	b	c	Yes	Yes	c					a
683	Salbari	c	b	a	c	c	a	c	Yes	a	c		Yes	Yes		b
684	Chuchur Muchur	c	c	b	c	c	Yes	Yes	Yes	Yes	c		Yes	Yes		a
685	Arjunmahal	c	Yes	b	c	c	a	c	Yes	Yes	c		Yes	Yes		a
686	Bagulahagi	c	b	Yes	c	Yes	b	c	Yes	Yes	c		Yes	Yes		a
687	Sona Chandi	b	b	b	c	c	Yes	Yes	Yes	a	c		Yes	Yes		a
688	Bhattachachh	c	b	b	c	c	Yes	Yes	Yes	Yes	c					Yes
<b>Block T O T A L :</b>		<b>1</b>	<b>2</b>	<b>23</b>	<b>4</b>	<b>25</b>	<b>55</b>	<b>43</b>	<b>73</b>	<b>58</b>	<b>0</b>	<b>0</b>	<b>15</b>	<b>21</b>	<b>33</b>	<b>43</b>
<b>District T O T A L :</b>		<b>25</b>	<b>23</b>	<b>136</b>	<b>26</b>	<b>104</b>	<b>330</b>	<b>88</b>	<b>312</b>	<b>125</b>	<b>0</b>	<b>64</b>	<b>102</b>	<b>86</b>	<b>217</b>	<b>394</b>

ys,village roads, banks & credit societies :-Yes is given, If not available within the code viz; a for < 5 Kms, b for 5-10 Kms place where facility is available is given).										Availability of miscellaneous facilities (If amenities available code -Yes is given, If not available within the village , the distance range code viz; a for < 5 Kms, b for 5-10 Kms and c for 10+ kms of nearest place where facility is available is given).									
73	74	75	76	77	78	79	80	81	82	83	84	85	86	87	Name of Village	Serial Number			
Yes	Yes	a				c	Yes	Yes	c	Yes	Yes	Yes	Yes	Yes	Bhogbhita	656			
Yes		a				c	Yes	Yes	c	b	Yes	Yes	Yes	Yes	Budhsing	657			
Yes		b				c	Yes	Yes	c	Yes	Yes	Yes	Yes	Yes	Fulbari	658			
Yes		a				c	Yes	Yes	c	b	Yes	Yes	Yes	Yes	Fulbari Chhat	659			
a		b				c	Yes	Yes	c	a	Yes	Yes	Yes	Yes	Jorpakari	660			
Yes		a				c	Yes	Yes	c	b	Yes	Yes	Yes	Yes	Panthabari	661			
Yes		a				c	Yes	Yes	c	b	Yes	Yes	Yes	Yes	Manjoy	662			
a		a				c	Yes	Yes	c	a	Yes	Yes	Yes	Yes	Tukriajhar Forest	663			
a		a				c	Yes	Yes	c	b	Yes	Yes	Yes	Yes	Subal	664			
Yes	Yes	a				c	Yes	Yes	c	b	Yes	Yes	Yes	Yes	Dangarbhita	665			
a		a				c	Yes	Yes	c	Yes	Yes	Yes	Yes	Yes	Rangali	666			
Yes		a				c	Yes	Yes	c	b	Yes	Yes	Yes	Yes	Singbhita	667			
Yes		a				c	Yes	Yes	c	b	Yes	Yes	Yes	Yes	Dhulia	668			
															Dhuliar Chhat	669			
Yes		a				c	Yes	Yes	c	Yes	Yes	Yes	Yes	Yes	Dakua	670			
a		a				c	Yes	Yes	c	b	Yes	Yes	Yes	Yes	Tharu Bhita	671			
a		a				c	Yes	Yes	c	b	Yes	Yes	Yes	Yes	Dagdhu	672			
a		a				c	Yes	Yes	c	b	Yes	Yes	Yes	Yes	Jatru	673			
a		a				c	Yes	Yes	c	b	Yes	Yes	Yes	Yes	Buraganja	674			
Yes		a				c	Yes	Yes	c	a	Yes	Yes	Yes	Yes	Hatidoba	675			
Yes		a				Yes	Yes	Yes	c	b	Yes	Yes	Yes	Yes	Badalbhita	676			
Yes		a				c	Yes	Yes	c	b	Yes	Yes	Yes	Yes	Deoanbhita	677			
a		a				c	Yes	Yes	c	b	Yes	Yes	Yes	Yes	Subalbhita	678			
Yes		a				c	Yes	Yes	c	Yes	Yes	Yes	Yes	Yes	Nazir	679			
a		a				c	Yes	Yes	c	b	Yes	Yes	Yes	Yes	Dudha	680			
Yes		a				c	Yes	Yes	c	b	Yes	Yes	Yes	Yes	Guabari	681			
a		a				c	Yes	Yes	c	b	Yes	Yes	Yes	Yes	Manasa	682			
a		a				c	Yes	Yes	c	Yes	Yes	Yes	Yes	Yes	Salbari	683			
Yes		a				c	Yes	Yes	c	b	Yes	Yes	Yes	Yes	Chuchur Muchur	684			
Yes		a				c	Yes	Yes	c	b	Yes	Yes	Yes	Yes	Arjunmahal	685			
a	Yes	a				c	Yes	Yes	c	b	Yes	Yes	Yes	Yes	Bagulahagi	686			
a		a				c	Yes	Yes	c	b	Yes	Yes	Yes	Yes	Sona Chandi	687			
a	Yes	a				c	Yes	Yes	c	b	Yes	Yes	Yes	Yes	Bhattachahh	688			
<b>44</b>	<b>8</b>	<b>1</b>	<b>25</b>	<b>2</b>	<b>0</b>	<b>1</b>	<b>73</b>	<b>47</b>	<b>8</b>	<b>8</b>	<b>69</b>	<b>70</b>	<b>73</b>	<b>73</b>	<b>: Block T O T A L</b>				
<b>502</b>	<b>169</b>	<b>28</b>	<b>375</b>	<b>55</b>	<b>19</b>	<b>40</b>	<b>560</b>	<b>363</b>	<b>37</b>	<b>110</b>	<b>278</b>	<b>401</b>	<b>576</b>	<b>585</b>	<b>: District T O T A L</b>				

Availability of miscellaneous facilities (If amenities available code -Yes is given, If not available within the village , the distance range code viz; a for < 5 Kms, b for 5-10 Kms and c for 10+ kms of nearest place where facility is available is given).												Availability of electricity (Yes/No)			
Serial Number	Name of Village	ASHA (Accredited Social Health Activist)	Community centre with/without TV	Sports Field,	Sports Club / Recreation Centre	Cinema / Video Hall	Public Library	Public Reading Room	Newspaper Supply	Assembly Polling station	Birth & Death Registration Office	Power Supply for Domestic Use (ED)	Power Supply for Agricultural Use (EAG)	Power Supply for Commercial Use (EC)	Power Supply for All Uses (EA)
1	2	88	89	90	91	92	93	94	95	96	97	98	99	100	101
656	Bhogbhita	Yes	Yes	Yes	Yes	b	Yes	Yes	Yes	Yes	Yes	Yes	No	Yes	No
657	Budhsing	Yes	Yes	Yes	Yes	b	Yes	Yes	Yes	Yes	Yes	Yes	No	No	No
658	Fulbari	Yes	Yes	Yes	Yes	b	Yes	Yes	Yes	Yes	Yes	Yes	Yes	Yes	Yes
659	Fulbari Chhat	Yes	Yes	Yes	Yes	b	Yes	Yes	Yes	Yes	Yes	Yes	No	No	No
660	Jorpakari	Yes	Yes	Yes	Yes	c	Yes	Yes	Yes	Yes	Yes	Yes	Yes	No	No
661	Panthabari	Yes	Yes	Yes	Yes	c	Yes	Yes	Yes	Yes	Yes	Yes	No	No	No
662	Manjoy	Yes	Yes	Yes	Yes	c	Yes	Yes	Yes	Yes	Yes	Yes	No	No	No
663	Tukriajhar Forest	Yes	Yes	Yes	Yes	b	Yes	Yes	Yes	Yes	Yes	Yes	No	No	No
664	Subal	Yes	Yes	Yes	Yes	b	Yes	Yes	Yes	Yes	Yes	Yes	Yes	No	No
665	Dangarbhita	Yes	Yes	Yes	Yes	b	Yes	Yes	Yes	Yes	Yes	Yes	No	No	No
666	Rangali	Yes	Yes	Yes	Yes	b	Yes	Yes	Yes	Yes	Yes	Yes	Yes	Yes	Yes
667	Singbhita	Yes	Yes	Yes	Yes	c	Yes	Yes	Yes	Yes	Yes	Yes	No	No	No
668	Dhulia	Yes	Yes	Yes	Yes	b	Yes	Yes	Yes	Yes	Yes	Yes	No	No	No
669	Dhuliar Chhat														
670	Dakua	Yes	Yes	Yes	Yes	b	Yes	Yes	Yes	Yes	Yes	Yes	No	No	No
671	Tharu Bhita	Yes	Yes	Yes	Yes	b	Yes	Yes	Yes	Yes	Yes	Yes	No	No	No
672	Dagdhu	Yes	Yes	Yes	Yes	b	Yes	Yes	Yes	Yes	Yes	Yes	No	No	No
673	Jatru	Yes	Yes	Yes	Yes	c	Yes	Yes	Yes	Yes	Yes	Yes	No	No	No
674	Buraganja	Yes	Yes	Yes	Yes	b	Yes	Yes	Yes	Yes	Yes	Yes	No	No	No
675	Hatidoba	Yes	Yes	Yes	Yes	b	Yes	Yes	Yes	Yes	Yes	Yes	Yes	No	No
676	Badalbhita	Yes	Yes	Yes	Yes	b	Yes	Yes	Yes	Yes	Yes	Yes	No	No	No
677	Deoanbhita	Yes	Yes	Yes	Yes	b	Yes	Yes	Yes	Yes	Yes	Yes	No	No	No
678	Subalbhita	Yes	Yes	Yes	Yes	b	Yes	Yes	Yes	Yes	Yes	Yes	No	No	No
679	Nazir	Yes	Yes	Yes	Yes	b	Yes	Yes	Yes	Yes	Yes	Yes	No	No	No
680	Dudha	Yes	Yes	Yes	Yes	b	Yes	Yes	Yes	Yes	Yes	Yes	No	No	No
681	Guabari	Yes	Yes	Yes	Yes	b	Yes	Yes	Yes	Yes	Yes	Yes	No	No	No
682	Manasa	Yes	Yes	Yes	Yes	c	Yes	Yes	Yes	Yes	Yes	Yes	No	No	No
683	Salbari	Yes	Yes	Yes	Yes	c	Yes	Yes	Yes	Yes	Yes	Yes	No	No	No
684	Chuchur Muchur	Yes	Yes	Yes	Yes	c	Yes	Yes	Yes	Yes	Yes	Yes	No	Yes	No
685	Arjunmahal	Yes	Yes	Yes	Yes	c	Yes	Yes	Yes	Yes	Yes	Yes	No	Yes	No
686	Bagulahagi	Yes	Yes	Yes	Yes	c	Yes	Yes	Yes	Yes	Yes	Yes	Yes	No	No
687	Sona Chandi	Yes	Yes	Yes	Yes	c	Yes	Yes	Yes	Yes	Yes	Yes	No	Yes	No
688	Bhattagachh	Yes	Yes	Yes	Yes	c	Yes	Yes	Yes	Yes	Yes	Yes	No	No	No
<b>Block T O T A L :</b>		<b>73</b>	<b>58</b>	<b>60</b>	<b>64</b>	<b>0</b>	<b>41</b>	<b>59</b>	<b>72</b>	<b>68</b>	<b>40</b>	<b>73</b>	<b>26</b>	<b>40</b>	<b>21</b>
<b>District T O T A L :</b>		<b>502</b>	<b>335</b>	<b>360</b>	<b>148</b>	<b>12</b>	<b>220</b>	<b>272</b>	<b>386</b>	<b>454</b>	<b>228</b>	<b>616</b>	<b>159</b>	<b>231</b>	<b>128</b>

Nearest Town		Land Use							
		Area under different types of land use (in hectares rounded up to one decimal place)							
Name	Distance range code i.e. a for < 5 Kms, b for 5-10 Kms and c for 10+ kms .	Forests	Area under Non-agricultural Uses	Barren and Un-cultivable land	Permanent Pastures and Other Grazing Lands	Land Under Miscellaneous Tree Crops etc.	Culturable Waste Land	Name of Village	Serial Number
102	103	104	105	106	107	108	109	2	1
SILIGURI	b	0	73.3	0	0	0	20.1	Bhogbhita	656
SILIGURI	b	0	19.5	0	0	0	6.4	Budhsing	657
SILIGURI	b	0	326.2	0	0	0	2	Fulbari	658
SILIGURI	b	0	7	0	0	0	3	Fulbarir Chhat	659
SILIGURI	b	0	24.3	0	0	0	8.1	Jorpakari	660
SILIGURI	c	0	46.5	0	0	0	16.6	Panthabari	661
SILIGURI	c	0	25.1	0	0	0	4	Manjoy	662
SILIGURI	c	328	33.8	0	0	0	26.2	Tukriajhar Forest	663
SILIGURI	c	0	40.2	0	0	0	14.6	Subal	664
SILIGURI	c	0	79.4	0	0	0	7.3	Dangarbhita	665
SILIGURI	c	0	51.1	0	0	0	7.1	Rangali	666
SILIGURI	c	0	42.5	0	0	0	15	Singbhita	667
SILIGURI	c	0	60.7	0	0	0	18.2	Dhulia	668
		0	2	0	0	0	0.4	Dhuliar Chhat	669
SILIGURI	c	0	33.3	0	0	0	10.3	Dakua	670
SILIGURI	c	0	30.8	0	0	0	4	Tharu Bhita	671
SILIGURI	c	0	17.4	0	0	0	2	Dagdhu	672
SILIGURI	c	0	53.8	0	0	0	10.9	Jatru	673
SILIGURI	c	0	89.4	0	0	0	10.1	Buraganja	674
SILIGURI	c	0	101.5	0	0	0	14.2	Hatidoba	675
SILIGURI	c	0	50.7	0	0	0	12.1	Badalbhita	676
SILIGURI	c	0	20.9	0	0	0	8.9	Deoanbhita	677
SILIGURI	c	0	85.5	0	0	0	14.6	Subalbhita	678
SILIGURI	c	0	18.6	0	0	0	6.9	Nazir	679
SILIGURI	c	0	30.4	0	0	0	6.1	Dudha	680
SILIGURI	c	0	18.2	0	0	0	4	Guabari	681
SILIGURI	b	0	24	0	0	0	7.3	Manasa	682
SILIGURI	b	0	130.4	0	0	0	5.7	Salbari	683
SILIGURI	b	0	68.8	0	0	0	6.1	Chuchur Muchur	684
SILIGURI	b	0	150.4	0	0	0	10.4	Arjunmahal	685
SILIGURI	b	0	158	0	0	0	2.3	Bagulahagi	686
SILIGURI	b	0	28.4	0	0	0	2	Sona Chandi	687
SILIGURI	b	0	137.1	0	0	0	14.2	Bhattachachh	688
	<b>0</b>	<b>0</b>	<b>328</b>	<b>3561.5</b>	<b>0</b>	<b>0</b>	<b>0</b>	<b>827.9 : Block T O T A L</b>	
	<b>0</b>	<b>0</b>	<b>92730</b>	<b>49362</b>	<b>0</b>	<b>0</b>	<b>0</b>	<b>25296 : District T O T A L</b>	

Land Use												
Area under different types of land use (in hectares rounded up to one decimal place)							Area irrigated by source (in hectare).					
Serial Number	Name of Village	Fallow lands other than current fallows	Current Fallows	Net Area Sown	Total Irrigated Land Area	Total Un-irrigated Land Area	Canals ( C )	Wells/Tube-wells(W/TW)	Tanks/Lakes(T/L)	Water Falls(WF)	Others(O)	
1	2	110	111	112	113	114	115	116	117	118	119	
656	Bhogbhita	0	0	161.5	6	155.5	0	0	0	0	6	
657	Budhsing	0	0	59.5	0	59.5	0	0	0	0	0	
658	Fulbari	0	0	20	20	0	0	0	0	0	20	
659	Fulbarir Chhat	0	0	5	0	5	0	0	0	0	0	
660	Jorpakari	0	0	45.3	0	45.3	0	0	0	0	0	
661	Panthabari	0	0	128.7	0	128.7	0	0	0	0	0	
662	Manjoy	0	0	40.9	2	38.9	0	2	0	0	0	
663	Tukriajhar Forest	0	0	174.1	0	174.1	0	0	0	0	0	
664	Subal	0	0	90.6	0	90.6	0	0	0	0	0	
665	Dangarbhita	0	0	190.1	0	190.1	0	0	0	0	0	
666	Rangali	0	0	138.1	1	137.1	0	1	0	0	0	
667	Singbhita	0	0	121	0	121	0	0	0	0	0	
668	Dhulia	0	0	195.4	0	195.4	0	0	0	0	0	
669	Dhuliar Chhat	0	0	2.8	0	2.8	0	0	0	0	0	
670	Dakua	0	0	126.4	0	126.4	0	0	0	0	0	
671	Tharu Bhita	0	0	114.5	0	114.5	0	0	0	0	0	
672	Dagdhu	0	0	80.9	0	80.9	0	0	0	0	0	
673	Jatru	0	0	140	0	140	0	0	0	0	0	
674	Buraganja	0	0	194.2	0	194.2	0	0	0	0	0	
675	Hatidoba	0	0	203.2	0	203.2	0	0	0	0	0	
676	Badalbhita	0	0	130.2	0	130.2	0	0	0	0	0	
677	Deoanbhita	0	0	46.3	0	46.3	0	0	0	0	0	
678	Subalbhita	0	0	90.6	0	90.6	0	0	0	0	0	
679	Nazir	0	0	40.9	0	40.9	0	0	0	0	0	
680	Dudha	0	0	97.1	0	97.1	0	0	0	0	0	
681	Guabari	0	0	69.2	0	69.2	0	0	0	0	0	
682	Manasa	0	0	43.5	0	43.5	0	0	0	0	0	
683	Salbari	0	0	11.3	0	11.3	0	0	0	0	0	
684	Chuchur Muchur	0	0	196.3	0	196.3	0	0	0	0	0	
685	Arjunmahal	0	0	102	2	100	0	2	0	0	0	
686	Bagulahagi	0	0	110	0	110	0	0	0	0	0	
687	Sona Chandi	0	0	80.9	0	80.9	0	0	0	0	0	
688	Bhattagachh	0	0	128	0	128	0	0	0	0	0	
<b>Block T O T A L :</b>		<b>0</b>	<b>0</b>	<b>9365.4</b>	<b>252.8</b>	<b>9112.5</b>	<b>0</b>	<b>208.8</b>	<b>0</b>	<b>10</b>		
<b>District T O T A L :</b>		<b>0</b>	<b>0</b>	<b>145881</b>	<b>35552</b>	<b>110330</b>	<b>16694</b>	<b>2419.9</b>	<b>74.3</b>	<b>1633.6</b>		

Name of three most important commodities manufactured			Name of Village	Serial Number
First	Second	Third		
120	121	122	2	1
			Bhogbhita	656
			Budhsing	657
			Fulbari	658
			Fulbarir Chhat	659
			Jorpakari	660
			Panthabari	661
			Manjoy	662
			Tukriajhar Forest	663
			Subal	664
			Dangarbhita	665
			Rangali	666
			Singbhita	667
			Dhulia	668
			Dhuliar Chhat	669
			Dakua	670
			Tharu Bhita	671
			Dagdhu	672
			Jatru	673
			Buraganja	674
			Hatidoba	675
			Badalbhita	676
			Deoanbhita	677
			Subalbhita	678
			Nazir	679
			Dudha	680
			Guabari	681
			Manasa	682
			Salbari	683
			Chuchur Muchur	684
			Arjunmahal	685
			Bagulahagi	686
			Sona Chandi	687
			Bhattagachh	688
			<b>: Block T O T A L</b>	
			<b>: District T O T A L</b>	





---

## **Appendices to Village Directory**

---



### Appendix I - Village Directory

#### Summary showing total number of villages having Educational, Medical and other amenities - C.D. Block level

District : Darjiling (327)

Sr. No.	Name of C.D. Block	Total number of inhabited villages in the C.D. Block	Total Rural population of C.D. block	Villages having educational institutions							
				Pre-primary school	Primary school	Middle school	Secondary school	Senior secondary school (SS)	Degree college of arts science & commerce	Degree college of engineering	Medical college
1	2	3	4	5	6	7	8	9	10	11	12
1	0001-Darjeeling Pulbazar	43	105150	42	42	29	12	5	2	0	0
2	0002-Rangli Rangliot	29	70125	29	29	19	12	5	0	0	0
3	0003- Kalimpong-I	43	67957	36	36	19	7	3	0	0	0
4	0004-Kalimpong- II	33	66830	25	25	14	13	5	0	0	0
5	0005-Gorubathan	27	60663	27	27	18	9	3	0	0	0
6	0006-Jorebunglow Sukiapokhri	42	86637	41	41	23	15	4	1	0	0
7	0007-Mirik	21	46374	19	19	12	8	6	0	0	0
8	0008-Kurseong	65	79903	59	59	24	13	5	0	0	0
9	0009-Matigara	59	135583	56	56	23	18	9	2	3	1
10	0010-Naxalbari	78	97717	63	62	13	10	6	4	0	0
11	0011-Phansidewa	103	204522	88	88	28	17	10	0	0	0
12	0012-Kharibari	73	97399	61	60	13	8	3	0	0	0
<b>Total</b>		<b>616</b>	<b>1118860</b>	<b>546</b>	<b>544</b>	<b>235</b>	<b>142</b>	<b>64</b>	<b>9</b>	<b>3</b>	<b>1</b>

Sr. No.	Name of C.D. Block	Villages having educational institutions (contd.)							Villages having Medical institutions		
		Management institute	Poly-technic	Vocational training school /ITI	Non-formal training centre	Special school for disabled	Others (specify)	No educational facility	Community health centre	Primary health centre	
1	2	13	14	15	16	17	18	19	20	21	
1	0001-Darjeeling Pulbazar	0	0	0	1	0	0	1	1	2	
2	0002-Rangli Rangliot	0	0	0	0	0	0	0	0	4	
3	0003-Kalimpong-I	1	1	1	0	0	0	7	0	2	
4	0004-Kalimpong-II	0	0	0	0	0	1	8	0	4	
5	0005-Gorubathan	0	0	0	0	0	1	0	2	2	
6	0006-Jorebunglow Sukiapokhri	1	1	1	4	1	8	1	0	4	
7	0007-Mirik	0	0	0	0	0	0	2	2	4	
8	0008-Kurseong	0	0	3	6	1	3	6	2	9	
9	0009-Matigara	5	1	2	3	0	0	2	0	5	
10	0010-Naxalbari	0	0	0	1	1	1	14	3	2	
11	0011-Phansidewa	0	0	4	2	1	16	14	5	11	
12	0012-Kharibari	0	0	0	0	0	0	11	0	1	
<b>Total</b>		<b>7</b>	<b>3</b>	<b>11</b>	<b>17</b>	<b>4</b>	<b>30</b>	<b>66</b>	<b>15</b>	<b>50</b>	

Villages having Medical institutions												
Sr. No.	Name of CD Block	Primary health sub centre	Maternity and child welfare centre	T.B. Clinic	Hospital-allopathic	Hospital-alternative medicine	Dispensary	Veterinary hospital	Mobile health clinic	Family welfare centre	Medical practioner (with MBBS Degree)	
1	2	22	23	24	25	26	27	28	29	30	31	
1	0001-Darjeeling Pulbazar	20	2	1	1	0	7	2	0	1	2	
2	0002-Rangli Rangliot	15	3	1	1	1	7	4	0	3	1	
3	0003-Kalimpong-I	15	5	0	2	3	5	1	2	0	1	
4	0004-Kalimpong-II	9	2	0	1	1	5	2	0	2	0	
5	0005-Gorubathan	9	2	0	1	0	1	2	0	1	0	
6	0006-Jorebunglow Sukiapokhri	16	1	0	1	0	6	0	0	0	0	
7	0007-Mirik	6	0	1	1	0	9	2	0	0	5	
8	0008-Kurseong	16	4	0	2	0	23	3	0	3	4	
9	0009-Matigara	9	7	2	1	0	4	2	0	1	12	
10	0010-Naxalbari	10	3	3	3	0	9	1	5	3	3	
11	0011-Phansidewa	20	6	2	4	2	7	6	0	3	14	
12	0012-Kharibari	10	0	0	0	0	5	2	1	1	5	
<b>Total</b>		<b>155</b>	<b>35</b>	<b>10</b>	<b>18</b>	<b>7</b>	<b>88</b>	<b>27</b>	<b>8</b>	<b>18</b>	<b>47</b>	

Villages having Medical institutions (contd.) ...														
Villages having Medical institutions (contd.) ...						Villages having drinking water								
Sr. No.	Name of C.D. Block	Medical practioner (with other degree)	Medicine shop	Others	No medical facility	Tap water (treated/untreated)	Well water (covered/uncovered well)	Hand pump	Tubewell/borewell	Spring	River/canal	Tank/pond/lake	Others	No drinking water facility
1	2	32	33	34	35	36	37	38	39	40	41	42	43	44
1	0001-Darjeeling Pulbazar	3	6	2	9	28	3	0	0	33	10	1	2	0
2	0002-Rangli Rangliot	0	4	0	8	18	0	0	0	23	5	1	2	0
3	0003-Kalimpong -I	3	2	0	21	27	2	1	1	36	13	10	1	3
4	0004-Kalimpong - II	1	3	0	18	19	0	0	0	30	4	6	0	0
5	0005-Gorubathan	1	2	1	12	6	7	1	0	13	5	1	1	3
6	0006-Jorebunglow Sukiapokhri	1	7	0	2	33	0	0	0	42	8	2	3	0
7	0007-Mirik	8	6	1	4	11	0	2	1	14	6	2	1	0
8	0008-Kurseong	4	3	3	19	48	13	8	3	23	12	10	8	0
9	0009-Matigara	4	23	0	25	17	58	56	35	6	29	8	0	0
10	0010-Naxalbari	7	12	3	52	30	65	52	52	1	38	21	2	1
11	0011-Phansidewa	11	21	10	43	6	101	99	92	0	62	24	7	0
12	0012-Kharibari	8	14	0	45	13	73	69	63	0	26	39	0	0
<b>Total</b>		<b>51</b>	<b>103</b>	<b>20</b>	<b>258</b>	<b>256</b>	<b>322</b>	<b>288</b>	<b>247</b>	<b>221</b>	<b>218</b>	<b>125</b>	<b>27</b>	<b>7</b>

Villages having Post & Telegraph									Villages having transport						
Sr. No.	Name of C.D. Block	Post office	Sub post office	Post & telegraph office	Phone (land lines)	Public call office	Mobile phone coverage	Internet cafes/ Common service centre	Village roads-pucca road	Bus service (public/private)	Railway station	Auto/ modified autos	Taxi & vans	Tractors	Navigable water ways (river/canal/sea ferry service)
1	2	45	46	47	48	49	50	51	52	53	54	55	56	57	58
1	0001-Darjeeling Pulbazar	14	16	0	19	9	41	1	27	6	0	2	36	2	0
2	0002-Rangli Rangliot	2	12	0	6	7	26	0	19	10	0	0	26	1	0
3	0003-Kalimpong-I	5	15	1	11	6	31	1	19	9	0	3	23	1	1
4	0004 - Kalimpong-II	1	13	0	9	9	26	1	18	3	0	0	17	0	0
5	0005-Gorubathan	3	6	0	4	3	14	1	13	7	0	1	9	0	1
6	0006-Jorebunglow Sukiapokhri	3	19	1	15	13	42	1	25	10	2	1	35	4	0
7	0007-Mirik	2	6	1	5	4	12	1	10	5	0	4	12	1	4
8	0008-Kurseong	1	13	1	24	14	57	3	32	2	8	5	35	2	0
9	0009-Matigara	4	2	1	36	34	56	8	52	11	4	16	28	3	9
10	0010-Naxalbari	0	10	1	27	18	69	2	53	18	4	23	26	19	4
11	0011-Phansidewa	2	25	1	32	25	96	5	83	32	4	24	28	12	8
12	0012-Kharibari	4	8	1	29	20	72	1	43	23	4	25	55	43	1
<b>Total</b>		<b>41</b>	<b>145</b>	<b>8</b>	<b>217</b>	<b>162</b>	<b>542</b>	<b>25</b>	<b>394</b>	<b>136</b>	<b>26</b>	<b>104</b>	<b>330</b>	<b>88</b>	<b>28</b>

		Banks		Credit societies		Villages having recreation facility			Miscellaneous			Villages having power supply		
Sr. No.	Name of C.D. Block	Commercial & co-operative	ATM	Agricultural credit societies	Cinema/ video halls	Public library	Public reading rooms	Availability of news paper	Public distribution system (PDS) shop	Weekly haat	Assembly polling station	Birth & death registration office	Available	Not available
1	2	59	60	61	62	63	64	65	66	67	68	69	70	71
1	0001-Darjeeling Pulbazar	5	3	8	1	12	21	16	34	6	36	19	43	0
2	0002-Rangli Rangliot	3	0	6	1	9	17	18	24	5	29	15	29	0
3	0003-Kalimpong-I	4	0	6	1	9	7	19	23	9	25	16	43	0
4	0004 - Kalimpong-II	7	2	8	0	10	14	14	22	4	23	15	33	0
5	0005-Gorubathan	4	1	2	0	20	21	20	17	15	23	17	27	0
6	0006-Jorebunglow Sukiapokhri	2	1	1	0	15	12	10	33	3	37	15	42	0
7	0007-Mirik	2	3	3	0	9	10	12	13	2	14	13	21	0
8	0008-Kurseong	4	0	2	0	50	57	57	56	10	57	38	65	0
9	0009-Matigara	3	3	0	3	5	7	39	22	11	23	8	59	0
10	0010-Naxalbari	4	4	0	0	31	40	59	37	8	60	19	78	0
11	0011-Phansidewa	15	2	3	6	9	7	50	35	29	59	13	103	0
12	0012-Kharibari	2	0	1	0	41	59	72	47	8	68	40	73	0
<b>Total</b>		<b>55</b>	<b>19</b>	<b>40</b>	<b>12</b>	<b>220</b>	<b>272</b>	<b>386</b>	<b>363</b>	<b>110</b>	<b>454</b>	<b>228</b>	<b>616</b>	<b>0</b>

**Appendix IA - Village Directory**  
**Villages by number of Primary Schools**

District : Darjiling (327)

Sr .No.	Name of C.D.Block	Total number of inhabited villages	Number of primary schools				
			None	One	Two	Three	Four +
1	2	3	4	5	6	7	8
1	0001 - Darjeeling Pulbazar	43	1	9	6	9	18
2	0002 - Rangli Rangliot	29	0	4	4	6	15
3	0003 - Kalimpong-I	43	7	9	6	4	17
4	0004 - Kalimpong-II	33	8	5	3	1	16
5	0005 - Gorubathan	27	0	6	8	3	10
6	0006 - Jorebunglow Sukiapokhri	42	1	4	8	8	21
7	0007 - Mirik	21	2	5	1	2	11
8	0008 - Kurseong	65	6	25	19	5	10
9	0009 - Matigara	59	3	32	14	7	3
10	0010 - Naxalbari	78	16	44	13	3	2
11	0011 - Phansidewa	103	15	46	27	5	10
12	0012 - Kharibari	73	13	39	15	5	1
<b>Total</b>		<b>616</b>	<b>72</b>	<b>228</b>	<b>124</b>	<b>58</b>	<b>134</b>

**Appendix IB - Village Directory**  
**Villages by Primary, Middle and Secondary Schools**

District: Darjiling (327)

Sr. No.	Name of C.D. Block	Total number of inhabited villages	Type of educational institutions available			
			No School	At least one primary school and no middle school	At least one primary school and one middle school	At least one middle school and one secondary school
1	2	3	4	5	6	7
1	0001 - Darjeeling Pulbazar	43	1	13	29	12
2	0002 - Rangli Rangliot	29	0	10	19	12
3	0003 - Kalimpong-I	43	7	17	19	7
4	0004 - Kalimpong-II	33	8	11	14	13
5	0005 - Gorubathan	27	0	9	18	9
6	0006 - Jorebunglow Sukiapokhri	42	1	18	23	15
7	0007 - Mirik	21	2	7	12	8
8	0008 - Kurseong	65	6	35	24	13
9	0009 - Matigara	59	2	34	22	16
10	0010 - Naxalbari	78	15	50	12	7
11	0011 - Phansidewa	103	14	61	27	15
12	0012 - Kharibari	73	12	48	12	7
<b>Total</b>		<b>616</b>	<b>68</b>	<b>313</b>	<b>231</b>	<b>134</b>

### Appendix IC - Village Directory

#### Villages with different sources of Drinking Water facilities available

District: Darjiling (327)

Sr. No.	Name of C.D. Block	Number of villages with different sources of drinking water facilities available					More than one source only from tap, well, tubewell, hand pump
		Only tap (treated/untreated)	Only well (covered / uncovered)	Only tubewell /borewell	Only handpump		
1	2	3	4	5	6	7	
1	0001 - Darjeeling Pulbazar	25	0	0	0	3	
2	0002 - Rangli Rangliot	18	0	0	0	0	
3	0003 - Kalimpong-I	25	0	0	0	2	
4	0004 - Kalimpong-II	19	0	0	0	0	
5	0005 - Gorubathan	6	6	0	0	1	
6	0006 - Jorebunglow Sukiapokhri	33	0	0	0	0	
7	0007 - Mirik	9	0	0	0	2	
8	0008 - Kurseong	43	5	1	0	9	
9	0009 - Matigara	0	0	0	0	58	
10	0010 - Naxalbari	0	7	0	4	66	
11	0011 - Phansidewa	0	0	0	1	101	
12	0012 - Kharibari	0	0	0	0	73	
<b>Total</b>		<b>178</b>	<b>18</b>	<b>1</b>	<b>5</b>	<b>315</b>	

### Appendix II- Village Directory

#### Villages with 5000 and above population which do not have one or more amenities available

District: Darjiling (327)

Sr. No.	Name of C.D. Block	Name of village	Location code number	Population	Amenities not available (indicate N.A. where amenity not available)						
					Senior secondary school	College	Primary health sub centre	Tap drinking water	Bus facility	Approach by pucca road	Banks
1	2	3	4	5	6	7	8	9	10	11	12
1	0001-Darjeeling Pulbazar	Rimbick	306146	6980	Available	N.A.	Available	Available	Available	N.A.	Available
2	0001-Darjeeling Pulbazar	Goke	306162	9100	N.A.	N.A.	Available	Available	N.A.	Available	Available
3	0001-Darjeeling Pulbazar	Bijanbari	306163	5338	Available	N.A.	Available	Available	Available	Available	Available
4	0001-Darjeeling Pulbazar	Lebong & Mineral Spring Tea Garden	306185	6236	N.A.	N.A.	Available	N.A.	N.A.	Available	N.A.
5	0002-Rangli Rangliot	Teesta Valley Tea Garden	306215	6064	N.A.	N.A.	N.A.	N.A.	Available	Available	N.A.
6	0002-Rangli Rangliot	Pumong Tea Garden	306216	6628	Available	N.A.	Available	Available	N.A.	Available	Available
7	0002-Rangli Rangliot	Mangpu Cinchona Plantation	306219	13768	Available	N.A.	N.A.	Available	N.A.	N.A.	N.A.
8	0003-Kalimpong-I	Bhalukhop Khasmahal	306229	5254	N.A.	N.A.	Available	Available	N.A.	Available	N.A.
9	0003-Kalimpong-I	Kalimpong Khasmahal	306235	8881	N.A.	N.A.	Available	Available	Available	Available	N.A.
10	0004-Kalimpong-II	Mansong	306274	8812	Available	N.A.	N.A.	Available	N.A.	N.A.	N.A.

		Cinchona Plantation									
11	0004-Kalimpong-II	Sakiyong Khasmahal	306292	5753	N.A.	N.A.	Available	Available	N.A.	N.A.	N.A.
12	0004-Kalimpong-II	Paiyong Khasmahal	306301	6423	N.A.	N.A.	N.A.	Available	N.A.	Available	N.A.
13	0005-Gorubathan	Today Tangta Khasmahal	306314	5290	N.A.	N.A.	Available	Available	N.A.	Available	N.A.
14	0005-Gorubathan	Paten Godak Khasmahal	306315	5530	Available	N.A.	Available	Available	Available	Available	Available
15	0005-Gorubathan	Rango Forest	306318	9131	Available	N.A.	N.A.	Available	N.A.	Available	N.A.
16	0005-Gorubathan	Gorubathan Khasmahal	306343	5291	N.A.	N.A.	N.A.	N.A.	N.A.	N.A.	N.A.
17	0006-Jorebunglow Sukiapokhri	Dooteria Tea Garden	306371	5113	N.A.	N.A.	N.A.	N.A.	N.A.	Available	N.A.
18	0006-Jorebunglow Sukiapokhri	Ringtong Tea Garden (Margaret Hope)	306376	6025	N.A.	N.A.	N.A.	Available	N.A.	N.A.	N.A.
19	0007-Mirik	Panighata	306415	5235	Available	N.A.	N.A.	Available	Available	N.A.	N.A.
20	0008-Kurseong	Longview Tea Garden	306430	5301	N.A.	N.A.	N.A.	Available	N.A.	Available	N.A.
21	0009-Matigara	Khopalasi	306504	5284	Available	N.A.	Available	N.A.	Available	Available	N.A.
22	0009-Matigara	Panchanai	306510	5105	N.A.	N.A.	N.A.	Available	Available	Available	Available
23	0009-Matigara	Mahishmari	306528	6010	N.A.	N.A.	N.A.	N.A.	N.A.	Available	N.A.
24	0009-Matigara	Baniakhari	306536	5088	N.A.	N.A.	N.A.	N.A.	N.A.	Available	N.A.
25	0009-Matigara	Kauakhali	306552	6615	N.A.	Available	Available	N.A.	N.A.	Available	N.A.
26	0009-Matigara	Kalam	306553	5664	N.A.	N.A.	N.A.	N.A.	Available	Available	N.A.
27	0009-Matigara	Patiram	306554	8315	N.A.	N.A.	N.A.	Available	N.A.	Available	N.A.
28	0009-Matigara	Tomba	306555	9632	N.A.	N.A.	N.A.	Available	N.A.	Available	N.A.
29	0011-Phansidewa	Liusipukuri	306750	5185	N.A.	N.A.	Available	N.A.	Available	Available	Available
30	0011-Phansidewa	Uttar Bansgaon Kismat	306762	5064	N.A.	N.A.	N.A.	N.A.	N.A.	Available	N.A.
31	0011-Phansidewa	Madhya Bansgaon	306764	9132	Available	N.A.	Available	Available	Available	Available	Available
32	0011-Phansidewa	Paschim Madati	306766	13523	Available	N.A.	N.A.	N.A.	Available	Available	N.A.
33	0011-Phansidewa	Mandila Jhar	306767	6642	N.A.	N.A.	N.A.	N.A.	N.A.	Available	N.A.
34	0011-Phansidewa	Bara Paikpara Arazi	306768	6899	N.A.	N.A.	Available	N.A.	Available	Available	Available
35	0011-Phansidewa	Lahugaon	306770	12710	Available	N.A.	Available	Available	Available	Available	Available
36	0011-Phansidewa	Budharugaon	306772	6841	Available	N.A.	N.A.	N.A.	N.A.	Available	N.A.
37	0011-Phansidewa	Purbba Madati	306774	6424	N.A.	N.A.	N.A.	N.A.	N.A.	Available	N.A.
38	0011-Phansidewa	Banshgaon	306776	5958	N.A.	N.A.	N.A.	N.A.	N.A.	Available	N.A.
39	0012-Kharibari	Uttar Ramdhan	306781	6892	N.A.	N.A.	N.A.	N.A.	Available	Available	N.A.

**Appendix III - Village Directory**  
**Land Utilization data in respect of Census Towns**

District: Darjiling (327)

Data Not Available



### Appendix IV - Village Directory

C.D. Block wise list of Inhabited Villages where no amenity other than drinking water facility is available

District: Darjiling (327)

Data Not Available

### Appendix V- Village Directory

Summary showing number of Villages not having Scheduled Castes population

District: Darjiling (327)

Sr. No.	Name of C.D. Block	Total villages	Uninhabited villages	Inhabited villages	Number of inhabited villages having no Scheduled Castes population
1	2	3	4	5	6
1	0001 - Darjeeling Pulbazar	43	0	43	5
2	0002 - Rangli Rangliot	29	0	29	2
3	0003 - Kalimpong-I	50	7	43	10
4	0004 - Kalimpong-II	39	6	33	9
5	0005 - Gorubathan	38	11	27	3
6	0006 - Jorebunglow Sukiapokhri	43	1	42	3
7	0007 - Mirik	21	0	21	3
8	0008 - Kurseong	72	7	65	7
9	0009 - Matigara	72	13	59	6
10	0010 - Naxalbari	94	16	78	9
11	0011 - Phansidewa	113	10	103	9
12	0012 - Kharibari	74	1	73	1
<b>Total</b>		<b>688</b>	<b>72</b>	<b>616</b>	<b>67</b>

### Appendix VI - Village Directory

Summary showing number of Villages not having Scheduled Tribes population

District : Darjiling (327)

Sr. No.	Name of C.D. Block	Total villages	Uninhabited villages	Inhabited villages	Number of inhabited villages having no Scheduled Tribes population
1	2	3	4	5	6
1	0001 - Darjeeling Pulbazar	43	0	43	0
2	0002 - Rangli Rangliot	29	0	29	0
3	0003 - Kalimpong-I	50	7	43	0
4	0004 - Kalimpong-II	39	6	33	0
5	0005 - Gorubathan	38	11	27	0
6	0006 - Jorebunglow Sukiapokhri	43	1	42	0
7	0007 - Mirik	21	0	21	0
8	0008 - Kurseong	72	7	65	1
9	0009 - Matigara	72	13	59	4
10	0010 - Naxalbari	94	16	78	1
11	0011 - Phansidewa	113	10	103	5
12	0012 - Kharibari	74	1	73	4
<b>Total</b>		<b>688</b>	<b>72</b>	<b>616</b>	<b>15</b>

**Appendix VIIA - Village Directory**  
**List of Villages according to the proportion of the Scheduled Castes Population**  
**to the Total Population by ranges**

District : Darjiling (327)

<b>A - Scheduled Castes</b>		
Range of Scheduled Castes population (Percentages)	Location code number	Name of village
1	2	3
<b>CD Block : Darjeeling Pulbazar(0001)</b>		
Nil	306152	Majua
Nil	306161	Karmi
Nil	306167	Rangli Forest
Nil	306176	Sum Forest
Nil	306180	Rishihat Khasmahal
Less than 5	306145	Singalila Forest
Less than 5	306146	Rimbick
Less than 5	306147	Namla
Less than 5	306148	Lodhama
Less than 5	306149	Hatta
Less than 5	306151	Singbhumdera
Less than 5	306153	Kankibong
Less than 5	306155	Lamagaon
Less than 5	306156	Relling
Less than 5	306157	Kajjalia
Less than 5	306158	Samalbong
Less than 5	306159	Kolbong
Less than 5	306160	Murmidong
Less than 5	306168	Banockburn Tea Garden
Less than 5	306169	Phubsering Tea Garden
Less than 5	306170	Rungneet Tea Garden
Less than 5	306171	Pattabong Tea Garden
Less than 5	306174	Lebong Tea Garden
Less than 5	306175	Soom Tea Garden
Less than 5	306178	Arya Tea Garden
Less than 5	306181	Barbatia Khasmahal
Less than 5	306185	Lebong & Mineral Spring Tea Garden
Less than 5	306187	Alubari Basti
5 - 10	306154	Jhepi
5 - 10	306162	Goke
5 - 10	306163	Bijanbari
5 - 10	306164	Liza Hill Tea Garden
5 - 10	306166	Singla Tea Garden
5 - 10	306173	Tukvar Tea Garden
5 - 10	306177	Happy Valley Tea Garden
5 - 10	306182	Bloomfield Tea Garden
5 - 10	306186	Pandam Tea Garden
11 - 20	306150	Dangia
11 - 20	306172	Patliabas Forest
11 - 20	306179	Rishihat Tea Garden
11 - 20	306183	Darjiling (P)
11 - 20	306184	Alubari Tea Garden
21 - 30	306165	Barnesbeg Tea Garden
<b>CD Block : Rangli Rangliot (0002)</b>		
Nil	306202	Rayak Khasmahal
Nil	306203	Lingding Khasmahal
Less than 5	306193	Teesta Valley Forest
Less than 5	306194	Lapchu Tea Garden
Less than 5	306195	Peshok Tea Garden
Less than 5	306199	Soriang Khasmahal
Less than 5	306200	Chegra Khasmahal
Less than 5	306204	Hum Tukdah Khasmahal
Less than 5	306205	Tukdah Forest
Less than 5	306206	Lapchu Khasmahal
Less than 5	306207	Singringtam
Less than 5	306211	Dawaipani
Less than 5	306212	Pubong Khasmahal
Less than 5	306213	Rangli Rangliot Tea Garden

Less than 5	306214	Gielie Tea Garden
Less than 5	306216	Pumong Tea Garden
Less than 5	306218	Labda Khasmahal
Less than 5	306219	Mangpu Cinchona Plantation
Less than 5	306220	Rong Chong Khasmahal
5 - 10	306196	Bara Mungwa
5 - 10	306197	Chhota Mungwa
5 - 10	306198	Takling Khasmahal
5 - 10	306209	Tukdah
5 - 10	306210	Tukdh Tea Garden
5 - 10	306215	Teesta Valley Tea Garden
11 - 20	306192	Kambal Tea Garden
11 - 20	306208	Manedara
11 - 20	306217	Reshop Bazar
21 - 30	306201	Kolbong Khasmahal

---

**CD Block : Kalimpong – I(0003)**

---

Nil	306223	Kaffir Forest
Nil	306224	Kaffir Khasmahal
Nil	306231	Mangber Forest
Nil	306234	Tashiding Forest
Nil	306241	Lulagaon Forest
Nil	306242	Pemling Forest
Nil	306251	Comesi Forest
Nil	306253	Riyong Forest
Nil	306258	Mazeok Forest
Nil	306270	Suntalay Khasmahal
Less than 5	306221	Bhalukhop Forest
Less than 5	306230	Kalimpong Dansong Forest
Less than 5	306236	Bong Khasmahal
Less than 5	306237	Yokprintam Khasmahal
Less than 5	306238	Slokbhir Khasmahal
Less than 5	306243	Pemling Khasmahal
Less than 5	306244	Nimbong Khasmahal
Less than 5	306245	Nobgaon Khasmahal
Less than 5	306246	Paringar Khasmahal
Less than 5	306248	Samether Khasmahal
Less than 5	306249	Singi Khasmahal
Less than 5	306254	Turzam Forest
Less than 5	306257	Birik Forest
Less than 5	306259	Suruk Khasmahal
Less than 5	306261	Yang Makum Khasmahal
Less than 5	306264	Mangpong Forest
5 - 10	306225	Kanke Bong Khasmahal
5 - 10	306226	Icha Khasmahal
5 - 10	306227	Pudung Khasmahal
5 - 10	306228	Sindibong Khasmahal
5 - 10	306229	Bhalukhop Khasmahal
5 - 10	306233	Mangwa Forest
5 - 10	306235	Kalimpong Khasmahal
5 - 10	306239	Samalbond Khasmahal
5 - 10	306240	Lulagaon Khasmahal
5 - 10	306263	Panbu Forest
5 - 10	306265	Lish Forest
11 - 20	306222	Homes St.And Graihms
11 - 20	306232	Tista Bazar D.I.F.
11 - 20	306255	Rambi Bazar D.I.F.
11 - 20	306266	Chunabhati Bazar D.I.F.
21 - 30	306252	Ringking Pong Forest
21 - 30	306256	Riayang Railway Station

---

**CD Block: Kalimpong – II(0004)**

---

Nil	306285	Kolbong Forest
Nil	306287	Lava Forest
Nil	306289	Rissium Forest
Nil	306295	Icha Forest
Nil	306299	Dalapchan Slip Reserve Forest
Nil	306304	Chumang Forest
Nil	306307	Paygang Khasmahal
Nil	306308	Bokhim Khasmahal
Nil	306309	Palla Khasmahal
Less than 5	306273	Mangchu Forest

Less than 5	306274	Mansong Cinchona Plantation
Less than 5	306275	Kashone Khasmahal
Less than 5	306278	Kagey Khasmahal
Less than 5	306279	Maria Khasmahal
Less than 5	306280	Ladam Khasmahal
Less than 5	306282	Lingsay Khasmahal
Less than 5	306286	Lava Bazar D.I.F.
Less than 5	306291	Mayrong Forest
Less than 5	306292	Sakiyong Khasmahal
Less than 5	306297	Sangser Khasmahal
Less than 5	306298	Dalapchan Ridge Reserve Forest
Less than 5	306300	Dalapachan Khasmahal
Less than 5	306301	Paiyong Khasmahal
Less than 5	306302	Santuk Khasmahal
Less than 5	306305	Git Beong Khasmahal
Less than 5	306306	Git Dubling Khasmahal
Less than 5	306310	Lolay Khasmahal
5 - 10	306272	Rangpo Forest
5 - 10	306276	Pedong Bazar D.I.F.
5 - 10	306277	Pedong Khasmahal
5 - 10	306281	Lingsaykha Khasmahal
5 - 10	306294	Algarah Bazer D.I.F.
11 - 20	306293	Paiengaon Forest
<b>CD Block: Gorubathan(0005)</b>		
Nil	306317	Paren Forest
Nil	306330	Pashiting Khasmahal
Nil	306337	Pogu Forest
Less than 5	306322	Samsing Khasmahal
Less than 5	306326	Pankasari Forest
Less than 5	306328	Pankhasari Khasmahal
Less than 5	306329	Samabiyong Tea Garden
Less than 5	306331	Nim Khasmahal
Less than 5	306332	Pagrang Bong Khasmahal
Less than 5	306333	Noam Forest
Less than 5	306334	Lehti Forest
Less than 5	306341	Dalingkot Forest
Less than 5	306342	Dalingma Khasmahal
Less than 5	306344	Mal Khasmahal
5 - 10	306314	Today Tangta Khasmahal
5 - 10	306315	Paten Godak Khasmahal
5 - 10	306318	Rango Forest
5 - 10	306323	Kumai Khasmahal
5 - 10	306324	Kumai Tea Garden
5 - 10	306325	Kumai Forest
5 - 10	306338	Upper Fagu Tea Garden
5 - 10	306339	Ambeok Tea Garden
5 - 10	306343	Gorubathan Khasmahal
5 - 10	306347	Darjiling Hilldoars Tea Garden
5 - 10	306348	Sakam Forest
11 - 20	306345	Mal Forest
11 - 20	306346	Lower Fagu Tea Garden
<b>CD Block: Jorebunglow Sukiapokhri(0006)</b>		
Nil	306354	Tumsong Khasmahal
Nil	306359	Pulung Dong Tea Estate
Nil	306378	Mim Nagri Range
Less than 5	306349	Salu Tea Garden
Less than 5	306350	Kacel Tea Garden
Less than 5	306352	Lingia Tea Garden
Less than 5	306355	Mim Tea Garden
Less than 5	306356	Parmaguri Khasmahal
Less than 5	306357	Ghoom Pahar Forest
Less than 5	306358	Pulung Dong Khasmahal
Less than 5	306360	Pubong Tea Garden
Less than 5	306362	Jore Bunglow
Less than 5	306364	Senchal Forest
Less than 5	306366	Rang Bul
Less than 5	306367	Sonada Forest
Less than 5	306370	Dooteria Forest
Less than 5	306373	Moonda Kotee Tea Garden
Less than 5	306374	Ring Tong Tea Garden (Gunawar)

Less than 5	306377	Simana Basti
Less than 5	306379	Achhalal Hatta(Rong Bong Basty)
Less than 5	306386	Pokhribong Khasmahal
Less than 5	306389	Dhajea Tea Garden
5 - 10	306351	Mariabong Tea Garden
5 - 10	306353	Tumsong Tea Garden
5 - 10	306361	Pussinbong Tea Garden
5 - 10	306365	Rangaroong Tea Garden
5 - 10	306369	Kalej Valley Tea Garden
5 - 10	306371	Dooteria Tea Garden
5 - 10	306372	Okas Tea Garden
5 - 10	306375	Nahori Tea Garden (Balasom)
5 - 10	306376	Ringtong Tea Garden (Margaret Hope)
5 - 10	306380	Chamu Tea Garden
5 - 10	306381	Soolbongs Tea Garden
5 - 10	306382	Seyok Tea Garden
5 - 10	306383	Gopal Dhara Tea Garden
5 - 10	306384	Sagmaru Tea Garden (Sungma)
5 - 10	306385	Tarzun Tea Garden
5 - 10	306387	Samrik Tea Garden (Simripani)
5 - 10	306388	Molatey Tea Garden (Aveneroge)
5 - 10	306390	Nagri Farm Tea Garden
11 - 20	306368	Hill Cart Road
11 - 20	306391	Dhajea Khasmahal
<b>CD Block: Mirik(0007)</b>		
Nil	306398	Phuguri Forest
Nil	306403	Manjua Forest
Nil	306409	Panighata Manager's Bungalow
Less than 5	306396	Okaity Tea Garden
Less than 5	306397	Bukim Tea Garden (Tharbu) (P)
Less than 5	306399	Paschim Phuguri Tea Garden
Less than 5	306401	Mirik Khasmahal (P)
Less than 5	306402	Marma Tea Garden
Less than 5	306407	New Falodi Tea Garden(Ghyabari)
Less than 5	306411	Lohagar Tea Garden
Less than 5	306412	Lohagar Forest
5 - 10	306406	Tingling Tea Garden
5 - 10	306408	Patong Tea Garden
5 - 10	306413	Rangmohan
5 - 10	306416	Panthabari Forest(P)
11 - 20	306400	Saurinibasti
11 - 20	306404	Singbulli Tea Garden
11 - 20	306410	Manjha Fst.(Pan.F.Rly)
11 - 20	306414	Bara Chenga
11 - 20	306415	Panighata
21 - 30	306405	Purba Phuguri Tea Garden
<b>CD Block: Kurseong(0008)</b>		
Nil	306429	Punkhabari
Nil	306446	Mahanadi Forest
Nil	306454	Jungpana Tea Garden
Nil	306464	Upper Mamring Khasmahal
Nil	306471	Simring Tea Garden
Nil	306477	Rolak Khasmahal
Nil	306487	Shalbari Chhat Dwitiya Khanda
Less than 5	306419	Edenvale Tea Garden
Less than 5	306420	Sepoy Dhora(D.R.)Tea Garden
Less than 5	306424	Karbia Tea Garden
Less than 5	306434	Saptiguri Khelaghar Tea Garden
Less than 5	306442	South Shibkhola Tea Garden
Less than 5	306447	Nurbang Tea Garden
Less than 5	306449	Tindharia Tea Garden
Less than 5	306452	Lizziepur Tea Garden
Less than 5	306455	North Shibkhola Tea Garden
Less than 5	306461	Majua Tea Garden
Less than 5	306463	Chattakpur Forest
Less than 5	306465	Lower Mamring Khasmahal
Less than 5	306466	Toryak Khasmahal
Less than 5	306467	Mahal Diram Forest
Less than 5	306469	Malotar Tea Garden
Less than 5	306470	Gitingy Tea Garden

Less than 5	306472	Latpanechar Forest
Less than 5	306473	Sittong Khasmahal
Less than 5	306476	Selpu Khasmahal
Less than 5	306482	Champasari Forest
Less than 5	306485	Paharu
5 - 10	306417	Dayal Thong(D.R.)Tea Garden
5 - 10	306418	Maharani Tea Garden
5 - 10	306421	Kharia Busty
5 - 10	306422	Singel Tea Garden
5 - 10	306425	Castleton Tea Garden
5 - 10	306426	Spring Sidi Tea Garden
5 - 10	306427	Ambootia Tea Garden
5 - 10	306439	Rohini Tea Garden
5 - 10	306441	Selim Hill Tea Garden
5 - 10	306443	Sukna Forest
5 - 10	306448	Sepoy Dhura Tea Garden
5 - 10	306450	Gayabari Tea Garden
5 - 10	306451	Shibkhola Forest (Paglajhora)
5 - 10	306453	Mahanadi Tea Garden
5 - 10	306457	Gidda Pahar
5 - 10	306458	St.Marys
5 - 10	306462	Baman Dhura Forest
5 - 10	306468	Mahal Diram Tea Garden
5 - 10	306475	Mangpu Cinchona Plantation
5 - 10	306478	Lonku Khasmahal
5 - 10	306479	Sittong Forest
11 - 20	306423	Montiviot Tea Garden
11 - 20	306428	Makai Bari Tea Garden
11 - 20	306430	Longview Tea Garden
11 - 20	306431	Jamadar Bhita Khasmahal
11 - 20	306433	Garidhora (M.Bari)Tea Garden
11 - 20	306435	Pairikumari
11 - 20	306436	Simulbari Tea Garden
11 - 20	306438	Bamonpokhari Forest
11 - 20	306445	Sukna
11 - 20	306460	Chaita Pani Tea Garden
11 - 20	306474	Barasit Tong Khasmahal
11 - 20	306483	Sukna Pratham Khanda
11 - 20	306484	Sukna Forest
11 - 20	306486	Chhota Adalpur
21 - 30	306459	Goethals
21 - 30	306488	Mohanadi Forest

---

**CD Block: Matigara(0009)**

---

Nil	306494	Khok Long Chaat
Nil	306502	Fulbari Pataner Chhat
Nil	306503	Ruhinir Chhat
Nil	306514	Purba Karai Barir Chhat
Nil	306515	Galmakhari
Nil	306527	Malahar
Less than 5	306517	Champasari Chhat
Less than 5	306521	Karaibari
Less than 5	306526	Kalabari
Less than 5	306533	Salbari Chhat Pratham Khanda
Less than 5	306541	Gouri
Less than 5	306561	Ujanu (P)
5 - 10	306492	Sivoke Forest
5 - 10	306495	Khoklong
5 - 10	306496	Bara Adalpur Dwitiya Khanda
5 - 10	306506	Jhauguri Chhat
5 - 10	306510	Panchanai
5 - 10	306513	Mohorgon Tea Garden
5 - 10	306528	Mahishmari
5 - 10	306529	Jadubhitar Chhat
5 - 10	306531	Mahatram
5 - 10	306532	Udaysing
5 - 10	306535	Nichitpur
5 - 10	306556	Matigarahat
11 - 20	306497	Khaprail
11 - 20	306504	Khopalasi
11 - 20	306523	Sisabari
11 - 20	306553	Kalam

11 - 20	306555	Tomba
11 - 20	306559	Daknikata (P)
21 - 30	306505	Jhauguri
21 - 30	306509	Chamta
21 - 30	306524	Rupan Chhat
31 - 40	306525	Palash
31 - 40	306540	Panchakulguri
31 - 40	306558	Bara Gharla
41 - 50	306534	Dhukuria
41 - 50	306549	Kawakhari
41 - 50	306557	Gaurcharan
51 - 75	306491	Sivok Hill Forest
51 - 75	306493	Kamala Barir Chhat
51 - 75	306508	Chamtaguri Chhat
51 - 75	306511	Nunu Bairagi
51 - 75	306536	Baniakhari
51 - 75	306537	Guria
51 - 75	306539	Jugibhita
51 - 75	306543	Lalsara Chhat
51 - 75	306547	Rangia
51 - 75	306548	Nengtichhara
51 - 75	306550	Pelku
51 - 75	306551	Thiknikata
51 - 75	306552	Kauakhali
51 - 75	306554	Patiram
76 and above	306501	Patan
76 and above	306507	Rajpairi
76 and above	306538	Nimai
76 and above	306544	Dumriguri Chhat
76 and above	306545	Bataliguri
76 and above	306546	Lachka

---

**CD Block: Naxalbari(0010)**

---

Nil	306568	Mechi Forest
Nil	306574	Jhabar Chhat
Nil	306578	Chhota Ganjer Chhat
Nil	306601	Nimubhitar Chhat
Nil	306604	Gram Manir Chhat
Nil	306605	Grammani
Nil	306607	Bairbhita
Nil	306608	Raghuramer Chhat
Nil	306644	Tarabarir Chhat
Less than 5	306570	Marapur
Less than 5	306572	Nipania
Less than 5	306580	Pataram
Less than 5	306594	Uttam Chand
Less than 5	306595	Hoda Bhitar Chhat
Less than 5	306596	Uttam Chanded Chhat
Less than 5	306597	Mudir Jangal
Less than 5	306598	Satbhaiya
Less than 5	306599	Ghusuru
Less than 5	306600	Raghuram
Less than 5	306606	Damdama
Less than 5	306620	Omi
Less than 5	306623	Dhanibanir Chhat
Less than 5	306625	Huchaimallik
Less than 5	306628	Jamidargurir Chhat
Less than 5	306629	Bhelu
Less than 5	306631	Mirjangler Chhat
Less than 5	306632	Sirsia Tea Garden
Less than 5	306638	Trihana Tea Garden
Less than 5	306640	Dalkajhar Forest
5 - 10	306569	Manjha Tea Garden
5 - 10	306571	Chhota Chenga
5 - 10	306581	Surajbar
5 - 10	306589	Naksalbari
5 - 10	306612	Sebdella
5 - 10	306617	Deomani
5 - 10	306630	Lohasing
5 - 10	306634	Udiarip
5 - 10	306636	Ord Terai Tea Garden
5 - 10	306651	Kamalpur

11 - 20	306573	Mir Jangla
11 - 20	306577	Siubar
11 - 20	306585	Kamala
11 - 20	306614	Atal
11 - 20	306633	Belgachi
11 - 20	306642	Dhemal
11 - 20	306654	Bhujia Bani
21 - 30	306579	Chhota Ganja
21 - 30	306584	Kilaram
21 - 30	306590	Dayaram
21 - 30	306610	Mangalsing
21 - 30	306618	Nandalal
21 - 30	306627	Jamidarguri
21 - 30	306637	M.M.Terai
21 - 30	306643	Panta Pari Forest
21 - 30	306650	Barabhita
21 - 30	306655	Putimari
31 - 40	306586	Ketugabur
31 - 40	306591	Nehal
31 - 40	306592	Chhota Maniram
31 - 40	306622	Birsing
31 - 40	306653	Bhujia Banir Chhat
41 - 50	306588	Budhkaran
41 - 50	306603	Mingharar Chhat
41 - 50	306611	Barajharu
51 - 75	306587	Fakna
51 - 75	306613	Mahasing
51 - 75	306621	Gaziram
51 - 75	306646	Baunibhita
51 - 75	306652	Rupsing
51 - 75	306658	Ranidanga
51 - 75	306660	Rangapani
76 and above	306583	Bara Maniram
76 and above	306593	Dhakna
76 and above	306645	Tarabari
76 and above	306647	Batlabari
76 and above	306656	Rajajhar
76 and above	306657	Bharatsing
76 and above	306659	Shaibhita

---

**CD Block: Phansidewa(0011)**

---

Nil	306667	Mahideb
Nil	306680	Rangali
Nil	306685	Banur Chhat
Nil	306693	Fakirdwip
Nil	306695	Sastugachh
Nil	306703	Dhakna Gachh
Nil	306718	Thunar Chhat
Nil	306723	Muktar Chhat
Nil	306734	Turibhita
Less than 5	306670	Sannyasi Thaner Chhat
Less than 5	306674	Singijhor
Less than 5	306677	Kadopani
Less than 5	306687	Dhemaler Chhar
Less than 5	306691	Pathar Hirhira
Less than 5	306692	Pathar Hirhirar Chhat
Less than 5	306702	Kadubhita
Less than 5	306714	Fulbar
Less than 5	306716	Bhalamanashi
Less than 5	306717	Thuna
Less than 5	306719	Baramala
Less than 5	306720	Bandia Chhat
Less than 5	306722	Dalur Chhat
Less than 5	306729	Sarcargachher Chhat
Less than 5	306731	Baraigachh
Less than 5	306761	Purbba Bansgaon Kismat
Less than 5	306764	Madhya Bansgaon
Less than 5	306778	Purbba Bansgaonchakla
Less than 5	306779	Purba Bansgaon
5 - 10	306681	Bhisti
5 - 10	306684	Halal



5 - 10	306696	Tarabari
5 - 10	306697	Gangaram Tea Garden
5 - 10	306711	Thakurganja
5 - 10	306712	Jogibhita
5 - 10	306715	Churaman
5 - 10	306751	Hetmuri
11 - 20	306682	Tepu Tea Garden
11 - 20	306694	Mohan Laler Chhat
11 - 20	306698	Madhabbhita
11 - 20	306699	Tentulguri
11 - 20	306726	Gangaram Maler Chhat
11 - 20	306727	Meherulla
11 - 20	306730	Sarcargachh
11 - 20	306766	Paschim Madati
11 - 20	306769	Chhota Paikpara Arazi
11 - 20	306772	Budharugaon
11 - 20	306773	Chikanmati
11 - 20	306774	Purbba Madati
11 - 20	306776	Banshgaon
21 - 30	306672	Jabarali
21 - 30	306683	Panaullar Chhat
21 - 30	306690	Bharia Dangir Chhat
21 - 30	306710	Haodabhita
21 - 30	306749	Kashiram
21 - 30	306750	Liusipukuri
21 - 30	306762	Uttar Bansgaon Kismat
21 - 30	306763	Bansh Gaon Mangachh
21 - 30	306770	Lahugaon
31 - 40	306708	Haribhita
31 - 40	306736	Antigachh
31 - 40	306742	Kalaram
31 - 40	306752	Nembutari
31 - 40	306767	Mandila Jhar
31 - 40	306768	Bara Paikpara Arazi
31 - 40	306777	Bansgaonchakla
41 - 50	306688	Bhubangurir Chhat
41 - 50	306709	Farabari
41 - 50	306713	Lachubhita
41 - 50	306721	Bandi
41 - 50	306733	Abhiram
41 - 50	306738	Radha
41 - 50	306760	Bandar Gachh
41 - 50	306771	Dhakpara
51 - 75	306668	Chaupukuria
51 - 75	306700	Kuchia
51 - 75	306701	Dandrajhar
51 - 75	306704	Dhambhita
51 - 75	306706	Ambari
51 - 75	306707	Molani
51 - 75	306737	Bhushibhita
51 - 75	306739	Nirmmal
51 - 75	306740	Mahammadbaksa
51 - 75	306743	Bara Pathuram
51 - 75	306746	Rahamu
51 - 75	306748	Hatiram
51 - 75	306753	Kantibhita
51 - 75	306754	Mahipal
51 - 75	306755	Dhamnagachh
51 - 75	306756	Kadmi
51 - 75	306757	Sahananda
51 - 75	306758	Rupandighi
51 - 75	306759	Guabari
76 and above	306669	Krishnapur Tea Garden
76 and above	306705	Foudigachh
76 and above	306724	Sangatram
76 and above	306728	Helakadam Chhat
76 and above	306735	Tarbandha
76 and above	306741	Narayan
76 and above	306744	Chhota Pathuram
76 and above	306745	Dwarabaksa
76 and above	306747	Laldas

76 and above	306765	Paschim Bansgaon Kismat
76 and above	306775	Paschim Bansgaon
<b>CD Block: Kharibari(0012)</b>		
Nil	306837	Dagdhu
Less than 5	306824	Fulbarir Chhat
Less than 5	306829	Subal
Less than 5	306832	Singbhita
Less than 5	306836	Tharu Bhita
Less than 5	306848	Salbari
Less than 5	306852	Sona Chandi
5 - 10	306843	Subalbhita
11 - 20	306789	Paschim Rambandh
11 - 20	306790	Chunilal
11 - 20	306801	Chiku
11 - 20	306803	Gadhira
11 - 20	306808	Rangmuni
11 - 20	306810	Debiganja
11 - 20	306812	Chekarmari
11 - 20	306823	Fulbari
11 - 20	306849	Chuchur Muchur
21 - 30	306783	Bajarur Chhat
21 - 30	306784	Antaram
21 - 30	306785	Bhulka
21 - 30	306796	Alokjhari
21 - 30	306847	Manasa
31 - 40	306800	Tari
31 - 40	306802	Khopalashi
31 - 40	306805	Bilakshu
31 - 40	306819	Bagha
31 - 40	306825	Jorpakari
31 - 40	306835	Dakua
31 - 40	306851	Bagulahagi
41 - 50	306809	Gayen
41 - 50	306828	Tukriajhar Forest
41 - 50	306831	Rangali
41 - 50	306833	Dhulia
41 - 50	306839	Buraganja
41 - 50	306845	Dudha
41 - 50	306850	Arjunmahal
41 - 50	306853	Bhattagachh
51 - 75	306782	Gandagal
51 - 75	306787	Saheburam
51 - 75	306795	Kelabari
51 - 75	306797	Barsadbhita
51 - 75	306798	Kishordoba
51 - 75	306799	Maynaguri
51 - 75	306804	Khunia Pukhari
51 - 75	306807	Bairagi
51 - 75	306811	Bhajanpur
51 - 75	306813	Banchhabhita
51 - 75	306815	Pataram
51 - 75	306816	Jagir
51 - 75	306817	Dhupibhita
51 - 75	306820	Deburam
51 - 75	306821	Bhogbhita
51 - 75	306822	Budhsing
51 - 75	306826	Panthabari
51 - 75	306827	Manjoy
51 - 75	306830	Dangarbhita
51 - 75	306838	Jatru
51 - 75	306840	Hatidoba
51 - 75	306841	Badalbhita
51 - 75	306842	Deoanbhita
76 and above	306780	Madan
76 and above	306781	Uttar Ramdhan
76 and above	306786	Jibansing
76 and above	306788	Chayansing
76 and above	306791	Kungarpur
76 and above	306792	Jamatulla
76 and above	306793	Badora
76 and above	306794	Balahijhora

76 and above	306806	Duba
76 and above	306814	Katia
76 and above	306818	Dohaguri
76 and above	306844	Nazir
76 and above	306846	Guabari

**Appendix VIIB - Village Directory**  
**List of Villages according to the proportion of the Scheduled Tribes Population**  
**to the Total Population by ranges**

District :Darjiling (327)

**B - Scheduled Tribes**

Range of Scheduled Tribes population (Percentages)	Location code number	Name of village
1	2	3
<b>CD Block : Darjeeling Pulbazar(0001)</b>		
5 - 10	306169	Phubsering Tea Garden
11 - 20	306156	Relling
11 - 20	306164	Liza Hill Tea Garden
11 - 20	306165	Barnesbeg Tea Garden
11 - 20	306167	Rangli Forest
11 - 20	306173	Tukvar Tea Garden
11 - 20	306182	Bloomfield Tea Garden
11 - 20	306183	Darjiling (P)
11 - 20	306185	Lebong & Mineral Spring Tea Garden
11 - 20	306186	Pandam Tea Garden
21 - 30	306157	Kajjalia
21 - 30	306161	Karmi
21 - 30	306162	Goke
21 - 30	306163	Bijanbari
21 - 30	306166	Singla Tea Garden
21 - 30	306171	Pattabong Tea Garden
21 - 30	306172	Patliabas Forest
21 - 30	306175	Soom Tea Garden
21 - 30	306177	Happy Valley Tea Garden
21 - 30	306178	Arya Tea Garden
21 - 30	306179	Rishihat Tea Garden
21 - 30	306181	Barbatia Khasmahal
31 - 40	306146	Rimbick
31 - 40	306148	Lodhama
31 - 40	306149	Hatta
31 - 40	306151	Singbhumdera
31 - 40	306152	Majua
31 - 40	306154	Jhepi
31 - 40	306159	Kolbong
31 - 40	306160	Murmidong
31 - 40	306168	Banockburn Tea Garden
31 - 40	306184	Alubari Tea Garden
41 - 50	306150	Dangia
41 - 50	306153	Kankibong
41 - 50	306158	Samalbong
41 - 50	306170	Rungneet Tea Garden
41 - 50	306174	Lebong Tea Garden
41 - 50	306180	Rishihat Khasmahal
41 - 50	306187	Alubari Basty
51 - 75	306145	Singallia Forest
51 - 75	306147	Namla
51 - 75	306155	Lamagaon
76 and above	306176	Sum Forest
<b>CD Block: Rangli Rangliot(0002)</b>		
11 - 20	306216	Pumong Tea Garden
11 - 20	306217	Reshop Bazar
21 - 30	306192	Kambal Tea Garden

21 - 30	306194	Lapchu Tea Garden
21 - 30	306207	Singringtam
21 - 30	306210	Tukdh Tea Garden
21 - 30	306212	Pubong Khasmahal
21 - 30	306214	Gielie Tea Garden
21 - 30	306219	Mangpu Cinchona Plantation
21 - 30	306220	Rong Chong Khasmahal
31 - 40	306193	Teesta Valley Forest
31 - 40	306195	Peshok Tea Garden
31 - 40	306196	Bara Mungwa
31 - 40	306201	Kolbong Khasmahal
31 - 40	306203	Lingding Khasmahal
31 - 40	306204	Hum Tukdah Khasmahal
31 - 40	306206	Lapchu Khasmahal
31 - 40	306208	Manedara
31 - 40	306211	Dawaipani
31 - 40	306213	Rangli Rangliot Tea Garden
31 - 40	306215	Teesta Valley Tea Garden
31 - 40	306218	Labda Khasmahal
41 - 50	306197	Chhota Mungwa
41 - 50	306202	Rayak Khasmahal
41 - 50	306205	Tukdah Forest
41 - 50	306209	Tukdah
51 - 75	306198	Takling Khasmahal
76 and above	306199	Soriang Khasmahal
76 and above	306200	Chegra Khasmahal

---

**CD Block: Kalimpong –I(0003)**

---

5 - 10	306251	Comesi Forest
5 - 10	306255	Rambi Bazar D.I.F.
11 - 20	306222	Homes St.And Graihms
11 - 20	306229	Bhalukhop Khasmahal
11 - 20	306230	Kalimpong Dansong Forest
11 - 20	306231	Mangber Forest
11 - 20	306232	Tista Bazar D.I.F.
11 - 20	306233	Mangwa Forest
11 - 20	306253	Riyong Forest
11 - 20	306258	Mazeok Forest
11 - 20	306266	Chunabhathi Bazar D.I.F.
21 - 30	306221	Bhalukhop Forest
21 - 30	306226	Icha Khasmahal
21 - 30	306228	Sindibong Khasmahal
21 - 30	306234	Tashiding Forest
21 - 30	306240	Lulagaon Khasmahal
21 - 30	306245	Nobgaon Khasmahal
21 - 30	306256	Riayang Railway Station
21 - 30	306265	Lish Forest
31 - 40	306227	Pudung Khasmahal
31 - 40	306235	Kalimpong Khasmahal
31 - 40	306236	Bong Khasmahal
31 - 40	306244	Nimbong Khasmahal
31 - 40	306248	Samether Khasmahal
31 - 40	306252	Ringking Pong Forest
31 - 40	306259	Suruk Khasmahal
31 - 40	306270	Suntalay Khasmahal
41 - 50	306237	Yokprintam Khasmahal
41 - 50	306249	Singi Khasmahal
41 - 50	306257	Birik Forest
41 - 50	306264	Mangpong Forest
51 - 75	306223	Kaffir Forest
51 - 75	306224	Kaffir Khasmahal
51 - 75	306225	Kanke Bong Khasmahal
51 - 75	306238	Slokbhir Khasmahal
51 - 75	306239	Samalbong Khasmahal
51 - 75	306241	Lulagaon Forest
51 - 75	306242	Pemling Forest
51 - 75	306243	Pemling Khasmahal
51 - 75	306246	Paringar Khasmahal
51 - 75	306261	Yang Makum Khasmahal

51 - 75	306263	Panbu Forest
76 and above	306254	Turzam Forest
<b>CD Block: Kalimpong – II(0004)</b>		
Less than 5	306289	Rissium Forest
11 - 20	306272	Rangpo Forest
11 - 20	306280	Ladam Khasmahal
11 - 20	306293	Paiengaon Forest
11 - 20	306308	Bokhim Khasmahal
21 - 30	306273	Mangchu Forest
21 - 30	306276	Pedong Bazar D.I.F.
21 - 30	306278	Kagey Khasmahal
21 - 30	306301	Paiyong Khasmahal
21 - 30	306302	Santuk Khasmahal
21 - 30	306310	Lolay Khasmahal
31 - 40	306277	Pedong Khasmahal
31 - 40	306279	Maria Khasmahal
31 - 40	306281	Lingsaykha Khasmahal
31 - 40	306292	Sakiyong Khasmahal
31 - 40	306294	Algarah Bazer D.I.F.
31 - 40	306297	Sangser Khasmahal
31 - 40	306300	Dalapachan Khasmahal
31 - 40	306309	Palla Khasmahal
41 - 50	306274	Mansong Cinchona Plantation
41 - 50	306286	Lava Bazar D.I.F.
41 - 50	306305	Git Beong Khasmahal
51 - 75	306275	Kashone Khasmahal
51 - 75	306282	Lingsay Khasmahal
51 - 75	306291	Mayrong Forest
51 - 75	306295	Icha Forest
51 - 75	306299	Dalapchan Slip Reserve Forest
51 - 75	306306	Git Dubling Khasmahal
51 - 75	306307	Paygang Khasmahal
76 and above	306285	Kolbong Forest
76 and above	306287	Lava Forest
76 and above	306298	Dalapchan Ridge Reserve Forest
76 and above	306304	Chumang Forest
<b>CD Block: Gorubathan(0005)</b>		
Less than 5	306330	Pashiting Khasmahal
5 - 10	306329	Samabiyong Tea Garden
11 - 20	306315	Paten Godak Khasmahal
11 - 20	306318	Rango Forest
11 - 20	306322	Samsing Khasmahal
11 - 20	306323	Kumai Khasmahal
11 - 20	306324	Kumai Tea Garden
11 - 20	306325	Kumai Forest
11 - 20	306328	Pankhasari Khasmahal
11 - 20	306333	Noam Forest
11 - 20	306338	Upper Fagu Tea Garden
11 - 20	306341	Dalingkot Forest
11 - 20	306342	Dalingma Khasmahal
11 - 20	306344	Mal Khasmahal
21 - 30	306314	Today Tangia Khasmahal
21 - 30	306334	Lehti Forest
21 - 30	306339	Ambeok Tea Garden
21 - 30	306343	Gorubathan Khasmahal
21 - 30	306347	Darjiling Hilldoars Tea Garden
31 - 40	306317	Paren Forest
31 - 40	306348	Sakam Forest
41 - 50	306331	Nim Khasmahal
41 - 50	306332	Pagrang Bong Khasmahal
41 - 50	306345	Mal Forest
41 - 50	306346	Lower Fagu Tea Garden
51 - 75	306326	Pankasari Forest
51 - 75	306337	Pogu Forest
<b>CD Block: Jorebunglow Sukiapokhri(0006)</b>		
Less than 5	306349	Salu Tea Garden
Less than 5	306359	Pulung Dong Tea Estate
Less than 5	306372	Okas Tea Garden
Less than 5	306389	Dhajea Tea Garden

5 - 10	306354	Tumsong Khasmahal
11 - 20	306352	Lingia Tea Garden
11 - 20	306356	Parmaguri Khasmahal
11 - 20	306361	Pussinbong Tea Garden
11 - 20	306381	Soolbongs Tea Garden
11 - 20	306382	Seyok Tea Garden
11 - 20	306383	Gopal Dhara Tea Garden
11 - 20	306385	Tarzun Tea Garden
11 - 20	306390	Nagri Farm Tea Garden
21 - 30	306350	Kacel Tea Garden
21 - 30	306353	Tumsong Tea Garden
21 - 30	306355	Mim Tea Garden
21 - 30	306360	Pubong Tea Garden
21 - 30	306368	Hill Cart Road
21 - 30	306369	Kalej Valley Tea Garden
21 - 30	306371	Dooteria Tea Garden
21 - 30	306373	Moonda Kotee Tea Garden
21 - 30	306380	Chamu Tea Garden
21 - 30	306384	Sagmaru Tea Garden (Sungma)
21 - 30	306387	Samrik Tea Garden (Simripani)
21 - 30	306388	Molatey Tea Garden (Aveneroge)
21 - 30	306391	Dhajea Khasmahal
31 - 40	306351	Mariabong Tea Garden
31 - 40	306358	Pulung Dong Khasmahal
31 - 40	306364	Senchal Forest
31 - 40	306365	Rangaroong Tea Garden
31 - 40	306370	Dooteria Forest
31 - 40	306374	Ring Tong Tea Garden (Gunawar)
31 - 40	306379	Achhalal Hatta(Rong Bong Basty)
31 - 40	306386	Pokhribong Khasmahal
41 - 50	306366	Rang Bul
41 - 50	306375	Nahori Tea Garden (Balasom)
41 - 50	306376	Ringtong Tea Garden (Margaret Hope)
51 - 75	306357	Ghoom Pahar Forest
51 - 75	306362	Jore Bunglow
51 - 75	306367	Sonada Forest
51 - 75	306377	Simana Basti
76 and above	306378	Mim Nagri Range
<b>CD Block: Mirik(0007)</b>		
Less than 5	306406	Tingling Tea Garden
5 - 10	306396	Okaity Tea Garden
11 - 20	306400	Saurinibasti
11 - 20	306409	Panighata Manager's Bunglow
11 - 20	306414	Bara Chenga
21 - 30	306397	Bukim Tea Garden (Tharbu) (P)
21 - 30	306399	Paschim Phuguri Tea Garden
21 - 30	306404	Singbulli Tea Garden
21 - 30	306412	Lohagar Forest
21 - 30	306413	Rangmohan
21 - 30	306416	Panthabari Forest(P)
31 - 40	306398	Phuguri Forest
31 - 40	306405	Purba Phuguri Tea Garden
31 - 40	306407	New Fallodi Tea Garden(Ghyabari)
31 - 40	306408	Patong Tea Garden
31 - 40	306410	Manjha Fst.(Pan.F.Rly)
31 - 40	306415	Panighata
41 - 50	306401	Mirik Khasmahal (P)
41 - 50	306402	Marma Tea Garden
41 - 50	306403	Manjua Forest
41 - 50	306411	Lohagar Tea Garden
<b>CD Block: Kurseong(0008)</b>		
Nil	306429	Punkhabari
Nil	306430	Longview Tea Garden
Less than 5	306443	Sukna Forest
Less than 5	306468	Mahal Diram Tea Garden
5 - 10	306447	Nurbang Tea Garden
5 - 10	306448	Sepoy Dhura Tea Garden
5 - 10	306451	Shibkhola Forest (Paglajhora)
5 - 10	306474	Barasit Tong Khasmahal
5 - 10	306482	Champasari Forest

11 - 20	306417	Dayal Thong(D.R.)Tea Garden
11 - 20	306419	Edenvale Tea Garden
11 - 20	306421	Kharia Busty
11 - 20	306424	Karbia Tea Garden
11 - 20	306431	Jamadar Bhita Khasmahal
11 - 20	306439	Rohini Tea Garden
11 - 20	306445	Sukna
11 - 20	306453	Mahanadi Tea Garden
11 - 20	306454	Jungpana Tea Garden
11 - 20	306464	Upper Mamring Khasmahal
11 - 20	306466	Toryak Khasmahal
11 - 20	306470	Gitingy Tea Garden
11 - 20	306475	Mangpu Cinchona Plantation
11 - 20	306476	Selpu Khasmahal
11 - 20	306483	Sukna Pratham Khanda
11 - 20	306486	Chhota Adalpur
11 - 20	306488	Mohanadi Forest
21 - 30	306427	Ambootia Tea Garden
21 - 30	306433	Garidhora (M.Bari)Tea Garden
21 - 30	306438	Bamonpokhari Forest
21 - 30	306446	Mahanadi Forest
21 - 30	306450	Gayabari Tea Garden
21 - 30	306457	Gidda Pahar
21 - 30	306458	St.Marys
21 - 30	306469	Malotar Tea Garden
21 - 30	306473	Sittong Khasmahal
21 - 30	306484	Sukna Forest
31 - 40	306420	Sepoy Dhora(D.R.)Tea Garden
31 - 40	306422	Singel Tea Garden
31 - 40	306428	Makai Bari Tea Garden
31 - 40	306442	South Shibkhola Tea Garden
31 - 40	306449	Tindharia Tea Garden
31 - 40	306460	Chaita Pani Tea Garden
31 - 40	306465	Lower Mamring Khasmahal
31 - 40	306477	Rolak Khasmahal
31 - 40	306478	Lonku Khasmahal
31 - 40	306479	Sittong Forest
31 - 40	306487	Shalbari Chhat Dwitiya Khanda
41 - 50	306418	Maharani Tea Garden
41 - 50	306423	Montiviot Tea Garden
41 - 50	306425	Castleton Tea Garden
41 - 50	306452	Lizziepur Tea Garden
41 - 50	306455	North Shibkhola Tea Garden
41 - 50	306459	Goethals
41 - 50	306461	Majua Tea Garden
41 - 50	306462	Baman Dhura Forest
41 - 50	306485	Paharu
51 - 75	306426	Spring Sidi Tea Garden
51 - 75	306435	Pairikumari
51 - 75	306436	Simulbari Tea Garden
51 - 75	306441	Selim Hill Tea Garden
51 - 75	306463	Chattakpur Forest
51 - 75	306467	Mahal Diram Forest
51 - 75	306472	Latpanechar Forest
76 and above	306434	Saptiguri Khelaghar Tea Garden
76 and above	306471	Simring Tea Garden

---

**CD Block: Matigara(0009)**

Nil	306501	Patan
Nil	306517	Champasari Chhat
Nil	306545	Bataliguri
Nil	306546	Lachka
Less than 5	306515	Galmakhari
Less than 5	306547	Rangia
Less than 5	306548	Nengtichhara
Less than 5	306549	Kawakhari
Less than 5	306550	Pelku
Less than 5	306551	Thiknikata
Less than 5	306552	Kauakhali
Less than 5	306554	Patiram
Less than 5	306555	Tomba
Less than 5	306556	Matigarahat

5 - 10	306507	Rajpairi
5 - 10	306533	Salbari Chhat Pratham Khanda
5 - 10	306538	Nimai
5 - 10	306540	Panchakulguri
5 - 10	306553	Kalam
11 - 20	306491	Sivok Hill Forest
11 - 20	306492	Sivoke Forest
11 - 20	306504	Khopalasi
11 - 20	306508	Chamtaguri Chhat
11 - 20	306510	Panchanai
11 - 20	306526	Kalabari
11 - 20	306527	Malahar
11 - 20	306532	Udaysing
11 - 20	306536	Baniakhari
11 - 20	306537	Guria
11 - 20	306544	Dumriguri Chhat
11 - 20	306557	Gaurcharan
11 - 20	306558	Bara Gharla
11 - 20	306561	Ujanu (P)
21 - 30	306493	Kamala Barir Chhat
21 - 30	306503	Ruhinir Chhat
21 - 30	306506	Jhauguri Chhat
21 - 30	306511	Nunu Bairagi
21 - 30	306514	Purba Karai Barir Chhat
21 - 30	306525	Palash
21 - 30	306529	Jadubhitar Chhat
21 - 30	306534	Dhukuria
21 - 30	306539	Jugibhita
21 - 30	306543	Lalsara Chhat
31 - 40	306505	Jhauguri
31 - 40	306531	Mahatram
31 - 40	306559	Daknikata (P)
41 - 50	306497	Khaprail
41 - 50	306509	Chamta
41 - 50	306521	Karaibari
41 - 50	306528	Mahishmari
51 - 75	306513	Mohorgon Tea Garden
51 - 75	306523	Sisabari
51 - 75	306524	Rupan Chhat
51 - 75	306535	Nichitpur
76 and above	306494	Khok Long Chaat
76 and above	306495	Khoklong
76 and above	306496	Bara Adalpur Dwitiya Khanda
76 and above	306502	Fulbari Pataner Chhat
76 and above	306541	Gouri

---

**CD Block: Naxalbari(0010)**

Nil	306644	Tarabarir Chhat
Less than 5	306581	Surajbar
Less than 5	306585	Kamala
Less than 5	306589	Naksalbari
Less than 5	306590	Dayaram
Less than 5	306591	Nehal
Less than 5	306603	Mingharar Chhat
Less than 5	306652	Rupsing
Less than 5	306653	Bhujia Banir Chhat
Less than 5	306657	Bharatsing
Less than 5	306658	Ranidanga
Less than 5	306660	Rangapani
5 - 10	306574	Jhabar Chhat
5 - 10	306583	Bara Maniram
5 - 10	306645	Tarabari
5 - 10	306646	Baunibhita
5 - 10	306656	Rajajhar
5 - 10	306659	Shaibhita
11 - 20	306572	Nipania
11 - 20	306584	Kilaram
11 - 20	306586	Ketugabur
11 - 20	306593	Dhakna
11 - 20	306611	Barajharu
11 - 20	306631	Mirjangler Chhat
11 - 20	306637	M.M.Terai



11 - 20	306647	Batlabari
21 - 30	306573	Mir Jangla
21 - 30	306587	Fakna
21 - 30	306588	Budhkarana
21 - 30	306592	Chhota Maniram
21 - 30	306613	Mahasing
21 - 30	306625	Huchaimallik
21 - 30	306628	Jamidargurir Chhat
21 - 30	306632	Sirsia Tea Garden
21 - 30	306654	Bhujia Bani
31 - 40	306580	Pataram
31 - 40	306610	Mangalsing
31 - 40	306614	Atal
31 - 40	306618	Nandalal
31 - 40	306622	Birsing
31 - 40	306627	Jamidarguri
31 - 40	306636	Ord Terai Tea Garden
31 - 40	306651	Kamalpur
41 - 50	306568	Mechi Forest
41 - 50	306571	Chhota Chenga
41 - 50	306577	Siubar
41 - 50	306621	Gaziram
41 - 50	306633	Belgachi
41 - 50	306634	Udiarip
41 - 50	306642	Dhemal
41 - 50	306643	Panta Pari Forest
41 - 50	306655	Putimari
51 - 75	306579	Chhota Ganja
51 - 75	306594	Uttam Chand
51 - 75	306596	Uttam Chanded Chhat
51 - 75	306597	Mudir Jangal
51 - 75	306598	Satbhaiya
51 - 75	306612	Sebdella
51 - 75	306617	Deomani
51 - 75	306620	Omi
51 - 75	306638	Trihana Tea Garden
51 - 75	306640	Dalkajhar Forest
51 - 75	306650	Barabhita
76 and above	306569	Manjha Tea Garden
76 and above	306570	Marapur
76 and above	306578	Chhota Ganjer Chhat
76 and above	306595	Hoda Bhitara Chhat
76 and above	306599	Ghusuru
76 and above	306600	Raghuram
76 and above	306601	Nimubhitar Chhat
76 and above	306604	Gram Manir Chhat
76 and above	306605	Grammani
76 and above	306606	Damdama
76 and above	306607	Bairbhita
76 and above	306608	Raghuramer Chhat
76 and above	306623	Dhanibanir Chhat
76 and above	306629	Bhelu
76 and above	306630	Lohasing

---

**CD Block: Phansidewa(0011)**

---

Nil	306724	Sangatram
Nil	306745	Dwarabaksa
Nil	306747	Laldas
Nil	306775	Paschim Banshgaon
Nil	306778	Purbba Bansgaonchakla
Less than 5	306669	Krishnapur Tea Garden
Less than 5	306706	Ambari
Less than 5	306708	Haribhita
Less than 5	306738	Radha
Less than 5	306739	Nirmmal
Less than 5	306741	Narayan
Less than 5	306742	Kalaram
Less than 5	306744	Chhota Pathuram
Less than 5	306749	Kashiram
Less than 5	306754	Mahipal
Less than 5	306758	Rupandighi

Less than 5	306760	Bandar Gachh
Less than 5	306761	Purbba Bansgaon Kismat
Less than 5	306764	Madhya Bansgaon
Less than 5	306776	Banshgaon
5 - 10	306668	Chaupukuria
5 - 10	306684	Halal
5 - 10	306704	Dhambhita
5 - 10	306707	Molani
5 - 10	306735	Tarbandha
5 - 10	306740	Mahammadbaksa
5 - 10	306743	Bara Pathuram
5 - 10	306746	Rahamu
5 - 10	306748	Hatiram
5 - 10	306750	Liusipukuri
5 - 10	306755	Dhamnagachh
5 - 10	306756	Kadmi
5 - 10	306757	Sahananda
5 - 10	306759	Guabari
5 - 10	306765	Paschim Bansgaon Kismat
5 - 10	306770	Lahugaon
5 - 10	306771	Dhakpara
11 - 20	306705	Foudigachh
11 - 20	306728	Helakadam Chhat
11 - 20	306733	Abhiram
11 - 20	306737	Bhushibhita
11 - 20	306753	Kantibhita
11 - 20	306762	Uttar Bansgaon Kismat
11 - 20	306768	Bara Paikpara Arazi
11 - 20	306772	Budharugaon
11 - 20	306779	Purba Bansgaon
21 - 30	306683	Panaular Chhat
21 - 30	306693	Fakirdwip
21 - 30	306700	Kuchia
21 - 30	306736	Antigachh
21 - 30	306752	Nembutari
21 - 30	306773	Chikanmati
21 - 30	306777	Bansgaonchakla
31 - 40	306680	Rangali
31 - 40	306685	Banur Chhat
31 - 40	306701	Dandrajhar
31 - 40	306709	Farabari
31 - 40	306713	Lachubhita
31 - 40	306726	Gangaram Maler Chhat
41 - 50	306688	Bhubangurir Chhat
41 - 50	306694	Mohan Laler Chhat
41 - 50	306721	Bandi
41 - 50	306767	Mandila Jhar
41 - 50	306769	Chhota Paikpara Arazi
51 - 75	306667	Mahideb
51 - 75	306672	Jabarali
51 - 75	306681	Bhisti
51 - 75	306682	Tepu Tea Garden
51 - 75	306690	Bharia Dangir Chhat
51 - 75	306691	Pathar Hirhira
51 - 75	306696	Tarabari
51 - 75	306698	Madhabbhita
51 - 75	306710	Haodabhita
51 - 75	306715	Churaman
51 - 75	306716	Bhalamanashi
51 - 75	306722	Dalur Chhat
51 - 75	306730	Sarcargachh
51 - 75	306751	Hetmuri
51 - 75	306766	Paschim Madati
51 - 75	306774	Purbba Madati
76 and above	306670	Sannyasi Thaneer Chhat
76 and above	306674	Singijhor
76 and above	306677	Kadopani
76 and above	306687	Dhemaler Chhar
76 and above	306692	Pathar Hirhirar Chhat
76 and above	306695	Sastugachh
76 and above	306697	Gangaram Tea Garden

76 and above	306699	Tentulguri
76 and above	306702	Kadubhita
76 and above	306703	Dhakna Gachh
76 and above	306711	Thakurganja
76 and above	306712	Jogibhita
76 and above	306714	Fulbar
76 and above	306717	Thuna
76 and above	306718	Thunar Chhat
76 and above	306719	Baramala
76 and above	306720	Bandia Chhat
76 and above	306723	Muktar Chhat
76 and above	306727	Meherulla
76 and above	306729	Sarcargachher Chhat
76 and above	306731	Baraigachh
76 and above	306734	Turibhita
76 and above	306763	Bansh Gaon Mangachh
<hr/>		
<b>CD Block: Kharibari(0012)</b>		
<hr/>		
Nil	306793	Badora
Nil	306794	Balahijhora
Nil	306796	Alokhari
Nil	306809	Gayen
Less than 5	306780	Madan
Less than 5	306786	Jibansing
Less than 5	306788	Chayansing
Less than 5	306792	Jamatulla
Less than 5	306795	Kelabari
Less than 5	306797	Barsadbhita
Less than 5	306806	Duba
Less than 5	306810	Debiganja
Less than 5	306817	Dhupibhita
Less than 5	306818	Dohaguri
Less than 5	306829	Subal
Less than 5	306846	Guabari
5 - 10	306781	Uttar Ramdhan
5 - 10	306782	Gandagal
5 - 10	306791	Kungarpur
5 - 10	306798	Kishordoba
5 - 10	306804	Khunia Pukhari
5 - 10	306814	Katia
5 - 10	306815	Pataram
5 - 10	306822	Budhsing
5 - 10	306844	Nazir
11 - 20	306787	Saheburam
11 - 20	306807	Bairagi
11 - 20	306808	Rangmuni
11 - 20	306813	Banchhabhita
11 - 20	306826	Panthabari
11 - 20	306827	Manjoy
21 - 30	306799	Maynaguri
21 - 30	306800	Tari
21 - 30	306805	Bilakshu
21 - 30	306811	Bhajanpur
21 - 30	306819	Bagha
21 - 30	306820	Deburam
21 - 30	306821	Bhogbhita
21 - 30	306831	Rangali
21 - 30	306838	Jatru
21 - 30	306840	Hatidoba
21 - 30	306842	Deoanbhita
21 - 30	306850	Arjunmahal
31 - 40	306783	Bajarur Chhat
31 - 40	306784	Antaram
31 - 40	306816	Jagir
31 - 40	306825	Jorpakari
31 - 40	306830	Dangarbhita
31 - 40	306841	Badalbhita
31 - 40	306843	Subalbhita
41 - 50	306802	Khopalashi
41 - 50	306828	Tukriajhar Forest
41 - 50	306839	Buraganja
51 - 75	306789	Paschim Rambandh

51 - 75	306790	Chunilal
51 - 75	306803	Gadhira
51 - 75	306812	Chekarmari
51 - 75	306823	Fulbari
51 - 75	306833	Dhulia
51 - 75	306835	Dakua
51 - 75	306845	Dudha
51 - 75	306847	Manasa
51 - 75	306849	Chuchur Muchur
51 - 75	306851	Bagulahagi
51 - 75	306853	Bhattagachh
76 and above	306785	Bhulka
76 and above	306801	Chiku
76 and above	306824	Fulbarir Chhat
76 and above	306832	Singbhita
76 and above	306836	Tharu Bhita
76 and above	306837	Dagdhu
76 and above	306848	Salbari
76 and above	306852	Sona Chandi

---

---

## **Section II – Town Directory**

---



**Statement – I**  
**Status and Growth History**

Sl. No.	Class, Name and Civic Status of Town	Location Code No.	Name of Taluk/ Tahsil/ Police Station/Islands etc.	Name of C.D. Block	Area (sq. Km.)	Number of households including houseless households (2011 Census)	Scheduled Castes Population (2011 Census)	Scheduled Tribes Population (2011 Census)
1	2	3	4	5	6	7	8	9
1	V, Badamtam Tea Garden (CT)	1932702154306188	Sadar Darjiling	Darjeeling Sadar	11.995	1256	463	1053
2	VI, Ging Tea Garden (CT)	1932702154306189		Darjiling Phhulbazar	6.8109	902	80	1577
3	V, Chongtong Tea Garden (CT)	1932702154306190	Darjiling Phulbazar	Darjiling Phulbazar	7.4908	1340	143	1884
4	V, Singtam Tea Garden (CT)	1932702154306191	Darjiling Sadar	Darjiling Phulbazar	5.9975	1289	257	1818
5	V, Dungra Khasmahal (CT)	1932702156306271	Kalimpong	Kalimpong I	3.0867	1504	791	2003
6	VI, Sukhiapokhri (CT)	1932702159306392	Jorebunglow Sukiapokhri	Jorebunglow Sukiapokhri	0.1214	998	358	1546
7	IV, Sonada Khasmahal (CT)	1932702159306393		Jorebunglow Sukiapokhri	5.8073	2541	652	4808
8	V, Rongmook Ceder Tea Garden (CT)	1932702159306394	Jorebunglow	Jorebunglow Sukiapokhri	7.1428	1216	407	497
9	V, Mangarjung Tea Garden (Nagri) (CT)	1932702159306395		Jorebunglow Sikhiapokhri	5.524	1224	296	1572
10	IV, Cart Road (CT)	1932702161306489	Kurseong	Kurseong	17.99	3231	2152	3390
11	V, Kalkut (CT)	1932702162306562	Pradhan Nagar	Matigara	1.4812	1991	3095	212
12	IV, Tari (CT)	1932702162306563	Matigara	Matigara	1.639	3086	7973	65
13	VI, Bairatisal (CT)	1932702162306564	Matigara	Matigara	2.51	1220	1114	55
14	V, Jitu (CT)	1932702162306565	Matigara	Matigara	1.3597	1419	949	290
15	IV, Mathapari (CT)	1932702162306566	Matigara	Matigara	2.0963	2659	3453	338
16	IV, Bara Mohansingh (CT)	1932702162306567	Matigara	Matigara	2.8976	3720	5112	1044
17	IV, Dumriguri (CT)	1932702163306661	Bagdogra	Naxalbari	2.7033	3000	2599	296
18	III, Uttar Bagdogra (CT)	1932702163306662	Uttar Bagdogra	Uttar Bagdogra	1.63	5634	2583	1253
19	V, Geni (CT)	1932702163306663	Naxalbari	Naxalbari	2.3553	2026	1950	562
20	IV, Bhimram (CT)	1932702163306664	Naxalbari	Naxalbari	2.9016	2458	3332	710
21	V, Lalman (CT)	1932702163306665	Bagdogra	Naxalbari	3.4034	1583	4035	46
22	VI, Dakshin Bagdogra (CT)	1932702163306666	Bagdogra	Naxalbari	1.4609	590	67	620
23	V, Shyamdhan (CT)	1932702165306854	Khoribari	Khoribari	1.5338	1122	4283	20
24	V, Kharibari (CT)	1932702165306855	Khoribari	Khoribari	2.5131	1493	2425	96
25	I, Darjiling (M)	1932799999801634	Sadar		7.43	21782	9126	26597
26	III, Kalimpong (M)	1932799999801635	Kalimpong (M)		9.16	10113	5231	10230
27	IV, Mirik (NA)	1932799999801636	Mirik		6.5	2465	754	3910

28	III, Kurseong (M)	193279999801637	Kurseong	7.85	6616	2731	8125
29	I, Siliguri (M Corp.) (Part)	193279999801638	Siliguri	20.1	66062	26042	3703

Population and growth rate (in brackets) of the town at the Censuses of

Sl. No.	Class, Name and Civic Status of Town	1901	1911	1921	1931	1941	1951	1961	1971	1981	1991	2001	2011
1	2	10	11	12	13	14	15	16	17	18	19	20	21
1	V, Badamtam Tea Garden (CT)	0 (0)	0 (0)	0 (0)	0 (0)	0 (0)	0 (0)	0 (0)	0 (0)	0 (0)	0 (0)	0 (0)	6102 (0)
2	VI, Ging Tea Garden (CT)	0 (0)	0 (0)	0 (0)	0 (0)	0 (0)	0 (0)	0 (0)	0 (0)	0 (0)	0 (0)	0 (0)	4089 (0)
3	V, Chongtong Tea Garden (CT)	0 (0)	0 (0)	0 (0)	0 (0)	0 (0)	0 (0)	0 (0)	0 (0)	0 (0)	0 (0)	0 (0)	5802 (0)
4	V, Singtam Tea Garden (CT)	0 (0)	0 (0)	0 (0)	0 (0)	0 (0)	0 (0)	0 (0)	0 (0)	0 (0)	0 (0)	0 (0)	5792 (0)
5	V, Dungra Khasmahal (CT)	0 (0)	0 (0)	0 (0)	0 (0)	0 (0)	0 (0)	0 (0)	0 (0)	0 (0)	0 (0)	0 (0)	6789 (0)
6	VI, Sukhiapokhri (CT)	0 (0)	0 (0)	0 (0)	0 (0)	0 (0)	0 (0)	0 (0)	0 (0)	0 (0)	0 (0)	0 (0)	4450 (0)
7	IV, Sonada Khasmahal (CT)	0 (0)	0 (0)	0 (0)	0 (0)	0 (0)	0 (0)	0 (0)	0 (0)	0 (0)	0 (0)	0 (0)	11635 (0)
8	V, Rongmook Ceder Tea Garden (CT)	0 (0)	0 (0)	0 (0)	0 (0)	0 (0)	0 (0)	0 (0)	0 (0)	0 (0)	0 (0)	0 (0)	5150 (0)
9	V, Mangarjung Tea Garden (Nagri) (CT)	0 (0)	0 (0)	0 (0)	0 (0)	0 (0)	0 (0)	0 (0)	0 (0)	0 (0)	0 (0)	0 (0)	5644 (0)
10	IV, Cart Road (CT)	0 (0)	0 (0)	0 (0)	0 (0)	0 (0)	0 (0)	0 (0)	0 (0)	11038 (0)	13572 (22.96)	13663 (0.67)	14444 (5.72)
11	V, Kalkut (CT)	0 (0)	0 (0)	0 (0)	0 (0)	0 (0)	0 (0)	0 (0)	0 (0)	0 (0)	0 (0)	0 (0)	9184 (0)
12	IV, Tari (CT)	0 (0)	0 (0)	0 (0)	0 (0)	0 (0)	0 (0)	0 (0)	0 (0)	0 (0)	0 (0)	0 (0)	14558 (0)
13	VI, Bairatisal (CT)	0 (0)	0 (0)	0 (0)	0 (0)	0 (0)	0 (0)	0 (0)	0 (0)	0 (0)	4703 (0)	5405 (14.93)	4916 (-9.05)
14	V, Jitu (CT)	0 (0)	0 (0)	0 (0)	0 (0)	0 (0)	0 (0)	0 (0)	0 (0)	0 (0)	0 (0)	0 (0)	5892 (0)
15	IV, Mathapari (CT)	0 (0)	0 (0)	0 (0)	0 (0)	0 (0)	0 (0)	0 (0)	0 (0)	0 (0)	0 (0)	0 (0)	11529 (0)
16	IV, Bara Mohansingh (CT)	0 (0)	0 (0)	0 (0)	0 (0)	0 (0)	0 (0)	0 (0)	0 (0)	0 (0)	0 (0)	0 (0)	15616 (0)
17	IV, Dumriguri (CT)	0 (0)	0 (0)	0 (0)	0 (0)	0 (0)	0 (0)	0 (0)	0 (0)	0 (0)	0 (0)	0 (0)	13416 (0)
18	III, Uttar Bagdogra (CT)	0 (0)	0 (0)	0 (0)	0 (0)	0 (0)	0 (0)	0 (0)	0 (0)	8708 (0)	12064 (38.54)	15774 (30.75)	25044 (58.77)
19	V, Geni (CT)	0 (0)	0 (0)	0 (0)	0 (0)	0 (0)	0 (0)	0 (0)	0 (0)	0 (0)	0 (0)	0 (0)	8747 (0)
20	IV, Bhimram (CT)	0 (0)	0 (0)	0 (0)	0 (0)	0 (0)	0 (0)	0 (0)	0 (0)	0 (0)	0 (0)	0 (0)	11058 (0)
21	V, Lalman (CT)	0 (0)	0 (0)	0 (0)	0 (0)	0 (0)	0 (0)	0 (0)	0 (0)	0 (0)	0 (0)	0 (0)	6894 (0)
22	VI, Dakshin Bagdogra (CT)	0 (0)	0 (0)	0 (0)	0 (0)	0 (0)	0 (0)	0 (0)	0 (0)	0 (0)	0 (0)	0 (0)	2647 (0)
23	V, Shyamdhan (CT)	0 (0)	0 (0)	0 (0)	0 (0)	0 (0)	0 (0)	0 (0)	0 (0)	0 (0)	0 (0)	0 (0)	5192 (0)
24	V, Kharibari (CT)	0 (0)	0 (0)	0 (0)	0 (0)	0 (0)	0 (0)	0 (0)	0 (0)	0 (0)	0 (0)	0 (0)	6660 (0)



25	I, Darjiling (M)	16924 (0)	19005 (12.3)	22258 (17.12)	21185 (-4.82)	27224 (28.51)	33605 (23.44)	40651 (20.97)	42873 (5.47)	57603 (34.36)	73062 (26.84)	107197 (46.72)	118805 (10.83)
26	III, Kalimpong (M)	0 (0)	0 (0)	0 (0)	8776 (0)	11958 (36.26)	16677 (39.46)	25105 (50.54)	23430 (-6.67)	28885 (23.28)	38832 (34.44)	42998 (10.73)	49403 (14.9)
27	IV, Mirik (NA)	0 (0)	0 (0)	0 (0)	0 (0)	0 (0)	0 (0)	0 (0)	0 (0)	0 (0)	7022 (0)	9141 (30.18)	11513 (25.95)
28	III, Kurseong (M)	4469 (0)	5574 (24.73)	6445 (15.63)	7451 (15.61)	8495 (14.01)	11719 (37.95)	13410 (14.43)	16425 (22.48)	18008 (9.64)	26758 (48.59)	40019 (49.56)	42446 (6.06)
29	I, Siliguri (M Corp.) (Part)	0 (0)	0 (0)	0 (0)	6067 (0)	10484 (72.8)	32480 (209.81)	65471 (101.57)	97484 (48.9)	154378 (58.36)	216950 (40.53)	472374 (117.73)	294546 (-37.65)

Sex ratio

Sl. No.	Class, Name and Civic Status of Town	Density (2011 Census)	Sex ratio		
			1991	2001	2011
1	2	22	23	24	25
1	V, Badamtam Tea Garden (CT)	509	0	0	1043
2	VI, Ging Tea Garden (CT)	600	0	0	1007
3	V, Chongtong Tea Garden (CT)	775	0	0	1017
4	V, Singtam Tea Garden (CT)	966	0	0	1032
5	V, Dungra Khasmahal (CT)	2199	0	0	1072
6	VI, Sukhiapokhri (CT)	36656	0	0	1038
7	IV, Sonada Khasmahal (CT)	2004	0	0	1008
8	V, Rongmook Ceder Tea Garden (CT)	721	0	0	1037
9	V, Mangarjung Tea Garden (Nagri) (CT)	1022	0	0	1046
10	IV, Cart Road (CT)	803	931	979	1030
11	V, Kalkut (CT)	6200	0	0	927
12	IV, Tari (CT)	8882	0	0	985
13	VI, Bairatisal (CT)	1959	796	876	1005
14	V, Jitu (CT)	4333	0	0	1042
15	IV, Mathapari (CT)	5500	0	0	953
16	IV, Bara Mohansingh (CT)	5389	0	0	1003
17	IV, Dumriguri (CT)	4963	0	0	930
18	III, Uttar Bagdogra (CT)	15364	876	915	817
19	V, Geni (CT)	3714	0	0	962
20	IV, Bhimram (CT)	3811	0	0	943

21	V, Lalman (CT)	2026	0	0	920
22	VI, Dakshin Bagdogra (CT)	1812	0	0	1035
23	V, Shyamdhan (CT)	3385	0	0	956
24	V, Kharibari (CT)	2650	0	0	965
25	I, Darjiling (M)	15990	935	915	1007
26	III, Kalimpong (M)	5393	944	929	968
27	IV, Mirik (NA)	1771	959	979	1024
28	III, Kurseong (M)	5407	913	961	981
29	I, Siliguri (M Corp.) (Part)	14654	824	885	944

---

**Statement – II**  
**Physical Aspects and Location of Towns, 2009**

Sl. No.	Name of Town	Physical aspects			Name of and road distance (in kms.) from							
		Rainfall (in mm)	Temperature (in centigrade)		State HQ.	District HQ.	Sub-Division/ Taluk/ Tahsil / Police station/ Development Block/ Island HQ.	Nearest city with population of one lakh and more	Nearest city with population of five lakh and more	Railway Station	Bus Route	
			Maximum	Minimum								
1	2	3	4	5	6	7	8	9	10	11	12	
1	Badamtam Tea Garden (CT)	3002	30	70	Kolkata (670)	Darjiling (21)	Darjiling (5)	Darjiling (10)	Siliguri (109)	Darjiling (0)	No (0)	
2	Ging Tea Garden (CT)	30	25	3.5	Kolkata (675)	Darjiling (25)	Darjiling (8)	Darjiling (12)	Siliguri (100)	Darjiling (0)	Yes (0)	
3	Chongtong Tea Garden (CT)	3092	24	10	Kolkata (660)	Darjiling (30)	Darjiling (6)	Darjiling (15)	Siliguri (110)	Siliguri (110)	Yes (0)	
4	Singtam Tea Garden (CT)	3092	19	2	Kolkata (660)	Darjiling (18)	Darjiling (12)	Darjiling (18)	Siliguri (96)	Darjiling (8)	Yes (0)	
5	Dungra Khasmahal (CT)	1929.2	17.5	30.5	Kolkata (585)	Darjiling (66)	Kalimpong (5)	Darjiling (50)	Siliguri (65)	New Jalpaiguri (91)	No (1)	
6	Sukhiapokhri (CT)	249.83	23.3	1.7	Kolkata (565)	Darjiling (20)	Jorebunglow Sukiapokhri (2)	Darjiling (6)	Siliguri (80)	Sukiapokhri (12)	Yes (0)	
7	Sonada Khasmahal (CT)	250	25	1	Kolkata (500)	Darjiling (16)	Jorebunglow Sukiapokhri (6)	Darjiling (15)	Siliguri (70)	Sonada (0.5)	No (0)	
8	Rongmook Ceder Tea Garden (CT)				Kolkata (545)	Darjiling (26)	Jorebunglow Sukiapokhri (8)	Darjiling (16)	Siliguri (80)	Sonada (10)	Sonada (10)	
9	Mangarjung Tea Garden (Nagri) (CT)	247	30	4	Kolkata (500)	Darjiling (25)	Jorebunglow Sukiapokhri (12)	Darjiling (12)	Siliguri (75)	Ghoom (0)	Darjiling (0)	
10	Cart Road (CT)				Kolkata (635)	Darjiling (31)	Kurseong (10)	Darjiling (35)	Siliguri (40)	(0)	(0)	
11	Kalkut (CT)				Kolkata (578)	Darjiling (60)	Matigara (6)	Siliguri (5)	Siliguri (5)	Ghum (0)	No (2)	
12	Tari (CT)	327	36	9	Kolkata (560)	Darjiling (65)	Matigara (8)	Siliguri (6)	Siliguri (6)	Siliguri (8)	Jite (0.5)	
13	Bairatisal (CT)	327	36	9	Kolkata (582)	Darjiling (82)	Matigara (0.5)	Siliguri (5)	Siliguri (5)	Siliguri (0)	Yes (0)	
14	Jitu (CT)	327	36	9	Kolkata (585)	Darjiling (70)	Matigara (6)	Siliguri (8)	Siliguri (8)	Siliguri (6)	Yes (0)	
15	Mathapari (CT)		28	6	Kolkata (550)	Darjiling (75)	Matigara (2)	Siliguri (5)	Siliguri (5)	Matigara (0)	Yes (0)	
16	Bara Mohansingh (CT)	327	36	9	Kolkata (559)	Darjiling (79)	Matigara (0.1)	Siliguri (8)	Siliguri (8)	Siliguri (7.2)	Yes (0)	
17	Dumriguri (CT)		27	34	Kolkata (575)	Darjiling (70)	Naxalbari (5)	Siliguri (24)	Siliguri (24)	Siliguri (0)	Yes (0)	
18	Uttar Bagdogra (CT)	4340	35	8	Kolkata (585)	Darjiling (75)	Naxalbari (4)	Siliguri (25)	Siliguri (25)	Bagdogra (0)	Yes (0)	
19	Geni (CT)	3933.6	36	8	Kolkata (580)	Darjiling (72)	Naxalbari (0.5)	Siliguri (28)	Siliguri (28)	Naxalbari (0.5)	Yes (0)	
20	Bhimram (CT)	3933.6	36	8	Kolkata (600)	Darjiling (100)	Naxalbari (1)	Siliguri (25)	Siliguri (25)	Baxalbari (0.5)	Yes (0)	
21	Lalman (CT)		34	27	Kolkata (590)	Darjiling (80)	Naxalbari (6)	Siliguri (25)	Siliguri (25)	Siliguri (0)	Yes (1)	
22	Dakshin Bagdogra (CT)				Kolkata (600)	Darjiling (91)	Naxalbari (5)	Siliguri (28)	Siliguri (28)	Bagdogra (1)	No (0)	
23	Shyamadhan (CT)				Kolkata (590)	Darjiling (105)	Kharibari (9)	Siliguri (39)	Siliguri (39)	Siliguri (33)	Yes (0)	
24	Kharibari (CT)	800	35	8	Kolkata (600)	Darjiling (124)	Kharibari (12)	Siliguri (38)	Siliguri (38)	New Jalpaiguri (0)	Yes (0)	
25	Darjiling (M)	2812	23.5	0.9	Kolkata (590)	Darjiling (1)	Darjiling (0)	Darjiling (0)	Siliguri (65)	New Jalpaiguri (137)	Hill Cart Road to Siliguri (80)	
26	Kalimpong (M)	197.6	27	6	Kolkata (643)	Darjiling (51)	Kalimpong (0)	Darjiling (49)	Siliguri (65)	Siliguri (0)	Kalimpong to Siliguri (75)	
27	Mirik (NA)	3398.57	31.65	3.39	Kolkata (600)	Darjiling (43)	Mirik (0)	Darjiling (52)	Siliguri (48)	Siliguri (52)	Yes (0)	
28	Kurseong (M)	5994	22.1	5	Kolkata (622)	Darjiling (34)	Kurseong (0)	Darjiling (34)	Siliguri (40)	Kurseong (0)	Yes (0)	
29	Siliguri (M Corp.) (Part)				0	0	0	0	0	0	0	

**Statement – III**  
**Civic and other Amenities, 2009**

Sl. No.	Name of Town	Road length (in kms.)	System of drainage				Number of latrines			
			Open (OD)	Closed (CD)	Both - Open & Closed (BD)	Nil	Pit System	Flush/ Pour Flush (Water borne)	Service	Others
1	2	3	4	5	6	7	8	9	10	11
1	Badamtam Tea Garden (CT)	10	OD	---	---	---	296	118	0	467
2	Ging Tea Garden (CT)	14	OD	---	---	---	17	48	0	7
3	Chongtong Tea Garden (CT)	16	OD	---	---	---	875	77	0	58
4	Singtam Tea Garden (CT)	N.A.	OD	---	---	---	331	46	0	432
5	Dungra Khasmahal (CT)	5	OD	---	---	---	915	608	0	0
6	Sukhiapokhri (CT)	4	---	---	BD	---	15	660	0	330
7	Sonada Khasmahal (CT)	3	---	---	---	Nil	0	1913	0	637
8	Rongmook Cedar Tea Garden (CT)	8	OD	---	---	---	0	610	0	610
9	Mangarjung Tea Garden (Nagri) (CT)	N.A.	OD	---	---	---	0	800	0	404
10	Cart Road (CT)	N.A.	---	---	BD	---	100	200	0	0
11	Kalkut (CT)	12	OD	---	---	---	300	250	150	0
12	Tari (CT)	55	OD	---	---	---	1705	1064	0	600
13	Bairatisal (CT)	34	OD	---	---	---	37	1186	0	0
14	Jitu (CT)	39	OD	---	---	---	22	1185	1	0
15	Mathapari (CT)	N.A.	OD	---	---	---	200	1000	0	1300
16	Bara Mohansingh (CT)	67.8	OD	---	---	---	481	3325	0	0
17	Dumriguri (CT)	3	OD	---	---	---	2452	476	0	0
18	Uttar Bagdogra (CT)	20	OD	---	---	---	570	2000	0	0
19	Geni (CT)	N.A.	OD	---	---	---	308	103	0	1543
20	Bhimram (CT)	29	OD	---	---	---	119	713	0	1544
21	Lalman (CT)	5	OD	---	---	---	200	480	0	500
22	Dakshin Bagdogra (CT)	1	OD	---	---	---	23	297	0	12
23	Shyamdhan (CT)	N.A.	OD	---	---	---	165	31	0	572
24	Kharibari (CT)	11	---	---	BD	---	493	711	3	0
25	Darjiling (M)	65	---	---	BD	---	112	0	0	0
26	Kalimpong (M)	59.6	---	---	BD	---	3000	5000	20	100
27	Mirik (NA)	52	OD	---	---	---	0	2456	491	0
28	Kurseong (M)	57	---	---	BD	---	1300	20	0	0
29	Siliguri (M Corp.) (Part)	N.A.	---	---	BD	---	12447	46916	5937	8

Sl. No.	Name of Town	Protected water supply		Fire Fighting service*	Electrification (Number of connections)				
		Source of supply (Codes) @	System of storage with capacity in kilo litres (along with Codes) @		Domestic	Industrial	Commercial	Road lighting (points)	Others
1	2	12	13	14	15	16	17	18	19
1	Badamtam Tea Garden (CT)	OHT	S()	No,()	1086	0	0	0	0
2	Ging Tea Garden (CT)	OHT, OHT	S(), TU()	No, Darjiling (14)	767	1	0	0	0
3	Chongtong Tea Garden (CT)	OHT, OHT	S(), TU()	No, ()	879	1	0	0	0
4	Singtam Tea Garden (CT)	OHT, OHT	TU(), TU()	No, Darjiling (10)	1182	0	0	0	0
5	Dungra Khasmahal (CT)	OHT, OHT	S(), TU()	Yes	1370	0	0	0	0
6	Sukhiapokhri (CT)	SR	TT (4000)	No, Darjiling (20)	698	6	55	0	0
7	Sonada Khasmahal (CT)	OHT, OHT	TU(), S()	No, Kurseong (16)	2075	0	478	0	0
8	Rongmook Ceder Tea Garden (CT)	OHT, OHT	S(), S()	No, Darjiling (2)	1220	1	0	0	0
9	Mangarjung Tea Garden (Nagri) (CT)	OHT, OHT	S(), S()	No, Darjiling (1203)	400	0	0	0	0
10	Carl Road (CT)	,	O()	No, ()	3289	0	0	0	0
11	Kalkut (CT)	BWT, OHT	TT(), S()	No, (12)	797	0	0	30	0
12	Tari (CT)	BWT, BWT	TT(), CW()	No, Matigara (4)	1235	0	0	50	0
13	Bairatisal (CT)	BWT, BWT	TT(), CW()	No, Matigara (3.5)	1227	2	465	467	0
14	Jitu (CT)	BWT, BWT	TT(), CW()	No, Matigara (1.8)	1217	0	57	167	0
15	Mathapari (CT)	BWT	TT()	No, Patharghata (1)	1600	15	15	70	0
16	Bara Mohansingh (CT)	BWT, BWT	TT(), CW()	No, Matigara (4)	3808	0	105	515	0
17	Dumriguri (CT)	BWT, BWT	TT(), CW()	No, (6)	2928	0	10	150	0
18	Uttar Bagdogra (CT)	BWT, BWT	TT(), UW()	No, Siliguri (16)	3000	25	570	0	0
19	Geni (CT)	BWT, BWT	TU(), CW()	No, ()	1850	0	103	400	0
20	Bhimram (CT)	BWT, BWT	TU(), UW()	No, Matigara (22)	832	10	105	325	0
21	Lalman (CT)	BWT, BWT	CW(), TW/B()	No, (10)	634	0	70	40	0
22	Dakshin Bagdogra (CT)	BWT, BWT	UW(), TW/B()	No, Matigara (14)	287	0	0	0	39
23	Shyamdhan (CT)	BWT, BWT	UW(), TW/B()	No, ()	1085	0	63	56	0
24	Kharibari (CT)	BWT, BWT	TT(), TW/B()	No, Siliguri (44)	819	79	0	51	0
25	Darjiling (M)		TU (150)	Yes	45800	49	3604	3800	0
26	Kalimpong (M)	OHT	S (50)	Yes	6000	0	1500	1328	0
27	Mirik (NA)	OHT	S()	No, ()	1152	3	170	100	0
28	Kurseong (M)	SR	S (27000)	Yes	7500	40	1020	780	0
29	Siliguri (M Corp.) (Part)	OHT, SR	R/C (946)	Yes	97981	786	23152	21600	0

\* In case this service is not available in the town, the name of the nearest place and its distance from the town where facility is available has been given

@ Two major source only

**Abbreviation :**

TT	: Tap water from treated source	TW/B	: Tubewell /Borehole	OHT	: Over head Tank
TU	: Tap water from un-treated source	RW	: Rainwater	SR	: Service Reservoir
CW	: Covered well	S	: Spring	RIG	: River Infiltration Gallery
UW	: Un-covered well	TK/P/L	: Tank/Pond/Lake	BWP	: Bore Well Pumping system
HP	: Hand pump	O	: Others	PT	: Pressure Tank
		N/A, NA, N.A	: Not Available		

**Statement – IV**  
**Medical Facilities, 2009**

Sl. No.	Name of Town	No. of Medical facilities* (with number of beds in brackets)					
		Hospitals (Allopathic & Others)	Dispensaries / Health Center	Family Welfare Center	Maternity and Child Welfare Center	Maternity Homes	T.B.Hospital/ Clinic
1	2	3	4	5	6	7	8
1	Badamtam Tea Garden (CT)	21 Kms.	1 (0)	21 Kms.	21 Kms.	21 Kms.	27 Kms.
2	Ging Tea Garden (CT)	14 Kms.	1 (0)	14 Kms.	14 Kms.	14 Kms.	20 Kms.
3	Chongtong Tea Garden (CT)	30 Kms.	6 Kms.	30 Kms.	30 Kms.	30 Kms.	30 Kms.
4	Singtam Tea Garden (CT)	10 Kms.	1 (0)	10 Kms.	10 (0)	10 Kms.	10 Kms.
5	Dungra Khasmahal (CT)	11 Kms.	N.A.	N.A.	11 Kms.	N.A.	10 Kms.
6	Sukhiapokhri (CT)	20 Kms.	1 (25)	1 (0)	20 Kms.	20 Kms.	16 Kms.
7	Sonada Khasmahal (CT)	16 Kms.	1 (8)	16 Kms.	16 Kms.	16 Kms.	12 Kms.
8	Rongmook Ceder Tea Garden (CT)	26 Kms.	10 Kms.	26 Kms.	26 Kms.	26 Kms.	26 Kms.
9	Mangarjung Tea Garden (Nagri) (CT)	14 Kms.	8 Kms.	34 Kms.	34 Kms.	34 Kms.	30 Kms.
10	Cart Road (CT)	0 (5)	N.A.	N.A.	N.A.	N.A.	5 Kms.
11	Kalkut (CT)	15 Kms.	1 (2)	N.A.	N.A.	1 (2)	N.A.
12	Tari (CT)	3 Kms.	1 (5)	1 (0)	1 (0)	1 (4)	3 Kms.
13	Bairatisal (CT)	4 Kms.	0.5 Kms.	0.5 Kms.	0.5 Kms.	0.5 Kms.	4 Kms.
14	Jitu (CT)	4.5 Kms.	0.3 Kms.	0.3 Kms.	0.3 Kms.	0.3 Kms.	4.5 Kms.
15	Mathapari (CT)	1 Kms.	2 (0)	1 Kms.	4 (0)	1 Kms.	1 Kms.
16	Bara Mohansingh (CT)	1.5 Kms.	0.7 Kms.	0.7 Kms.	0.7 Kms.	0.7 Kms.	1.5 Kms.
17	Dumriguri (CT)	1 Kms.	1 Kms.	N.A.	1 Kms.	1 Kms.	6 Kms.
18	Uttar Bagdogra (CT)	0.5 Kms.	1 (5)	N.A.	1 (1)	10 Kms.	8 Kms.
19	Geni (CT)	0.5 Kms.	0.5 Kms.	0.5 Kms.	25 Kms.	0.5 Kms.	25 Kms.
20	Bhimram (CT)	1 Kms.	1 (0)	1 Kms.	1 Kms.	1 Kms.	60 Kms.
21	Lalman (CT)	6 Kms.	4 Kms.	N.A.	5 Kms.	3 Kms.	6 Kms.
22	Dakshin Bagdogra (CT)	N.A.	N.A.	N.A.	N.A.	N.A.	N.A.
23	Shyamdhan (CT)	1 (6)	N.A.	N.A.	2 (0)	N.A.	N.A.
24	Kharibari (CT)	1 (0)	1 (0)	N.A.	26 Kms.	N.A.	N.A.
25	Darjiling (M)	1 (350)	16 (6)	1 (0)	1 (0)	1 (7)	2 (55)
26	Kalimpong (M)	1 (370)	N.A.	10 (0)	N.A.	N.A.	N.A.
27	Mirik (NA)	52 Kms.	1 (15)	N.A.	N.A.	N.A.	48 Kms.
28	Kurseong (M)	2 (100)	4 (0)	N.A.	N.A.	N.A.	1 (301)
29	Siliguri (M Corp.) (Part)	N.A.	N.A.	N.A.	N.A.	N.A.	N.A.

Sl. No.	Name of Town	No. of Medical facilities* (with number of beds in brackets)				Charitable Hospital/Nursing Home (Numbers)	Medicine Shop (Numbers)
		Nursing Homes	Veterinary Hospital	Mobile Health Clinic	Others etc.		
1	2	9	10	11	12	13	14
1	Badamtam Tea Garden (CT)	21 Kms.	21 Kms.	N.A.	N.A.	0	1
2	Ging Tea Garden (CT)	14 Kms.	14 Kms.	N.A.	N.A.	0	0
3	Chongtong Tea Garden (CT)	30 Kms.	6 Kms.	N.A.	N.A.	0	0
4	Singtam Tea Garden (CT)	10 Kms.	10 Kms.	10 Kms.	N.A.	0	0
5	Dungra Khasmahal (CT)	N.A.	N.A.	N.A.	2 Kms.	0	0
6	Sukhiapokhri (CT)	20 Kms.	1 (0)	80 Kms.	1(0)	0	2
7	Sonada Khasmahal (CT)	16 Kms.	1 (0)	16 Kms.	N.A.	0	4
8	Rongmook Ceder Tea Garden (CT)	26 Kms.	10 Kms.	26 Kms.	10 Kms.	0	0
9	Mangarjung Tea Garden (Nagri) (CT)	34 Kms.	14 Kms.	34 Kms.	N.A.	0	1
10	Cart Road (CT)	N.A.	N.A.	N.A.	N.A.	0	0
11	Kalkut (CT)	14 Kms.	5 Kms.	N.A.	N.A.	0	8
12	Tari (CT)	8 Kms.	2.3 Kms.	N.A.	N.A.	0	12
13	Bairatisal (CT)	N.A.	3.2 Kms.	9 Kms.	N.A.	0	12
14	Jitu (CT)	N.A.	0.5 Kms.	8 Kms.	N.A.	0	5
15	Mathapari (CT)	1 Kms.	2 (0)	7 Kms.	N.A.	0	10
16	Bara Mohansingh (CT)	N.A.	N.A.	8 Kms.	N.A.	0	14
17	Dumriguri (CT)	12 Kms.	9 Kms.	N.A.	N.A.	0	0
18	Uttar Bagdogra (CT)	1 (0)	5 Kms.	N.A.	N.A.	0	0
19	Geni (CT)	1 Kms.	2 (2)	N.A.	N.A.	0	2
20	Bhimram (CT)	1 Kms.	1.5 Kms.	N.A.	N.A.	0	4
21	Lalman (CT)	12 Kms.	4 Kms.	N.A.	N.A.	0	4
22	Dakshin Bagdogra (CT)	N.A.	N.A.	N.A.	N.A.	0	1
23	Shyamdhan (CT)	N.A.	1 (0)	N.A.	N.A.	0	7
24	Kharibari (CT)	N.A.	1 (0)	N.A.	N.A.	0	5
25	Darjiling (M)	3 (80)	3 (0)	N.A.	N.A.	3	44
26	Kalimpong (M)	6 (0)	1 (6)	N.A.	N.A.	6	15
27	Mirik (NA)	52 Kms.	1 (0)	N.A.	N.A.	0	4
28	Kurseong (M)	N.A.	1 (0)	N.A.	N.A.	0	13
29	Siliguri (M Corp.) (Part)	N.A.	N.A.	N.A.	N.A.	0	0

\* If a medical facility is not available in the town, nearest place distance from the town where facility is available has been given

\* N.A. : Not Available

**Statement – V**  
**Educational, Recreational and Cultural Facilities, 2009**

Sl. No.	Name of Town	Number of Educational Facilities*								
		Primary school	Middle school	Secondary school	Senior Secondary school	Arts/ Science/ Commerce colleges (of degree level and above)	Medical colleges	Engineering colleges	Management Institute/ colleges	Polytechnics
1	2	3	4	5	6	7	8	9	10	11
1	Badamtam Tea Garden (CT)	5	Gini Tea Garden (7)	1	Darjiling (21)	(0)	Siliguri (109)	Siliguri (109)	Siliguri (109)	Kurseong (21)
2	Ging Tea Garden (CT)	6	Ging Busty (3)	Ging Busty (3)	Ging Busty (3)	Darjiling (13)	Siliguri (100)	Jalpaiguri (0)	Darjiling (15)	Kurseong (60)
3	Chongtong Tea Garden (CT)	7	2	2	BJB (6)	Darjiling (28)	Siliguri (100)	Siliguri (100)	Siliguri (100)	Kurseong (46)
4	Singtam Tea Garden (CT)	5	1	Darjiling (10)	Darjiling (10)	Darjiling (10)	Siliguri (90)	(0)	(0)	Kurseong (40)
5	Dungra Khasmahal (CT)	6	1	1	Kalimpong (1)	Kalimpong (1)	Siliguri (92)	Jalpaiguri (127)	1	Siliguri (77)
6	Sukhiapokhri (CT)	8	4	2	1	Ghum (12)	Siliguri (80)	Siliguri (80)	Darjiling (20)	Kurseong (40)
7	Sonada Khasmahal (CT)	11	4	4	2	1	Siliguri (70)	Siliguri (70)	Siliguri (70)	Kurseong (16)
8	Rongmook Ceder Tea Garden (CT)	7	1	Pacherig Bazar (8)	Pacherig Bazar (8)	Sonada (10)	Siliguri (70)	Siliguri (70)	Siliguri (70)	Kurseong (25)
9	Mangarjung Tea Garden (Nagri) (CT)	7	1	Nagri Tea Estate (3)	Nagri Tea Estate (0)	Ghoom (26)	Siliguri (94)	Siliguri (94)	Darjiling (34)	Kurseong (48)
10	Cart Road (CT)	12	4	(0)	2	1	Siliguri (38)	Siliguri (38)	Siliguri (38)	(0)
11	Kalkut (CT)	5	(0)	1	1	(0)	(0)	(0)	(0)	(0)
12	Tari (CT)	1	1	Bairatisal(1)	Bairatisal (1)	Bairatisal (1)	Thiknikata (3)	Methibari (10)	Methibari (10)	Dabgram (16)
13	Bairatisal (CT)	(0)	1	1	1	1	Thiknikata (4)	Methibari (13.3)	Methibari (13)	Dabgram (15)
14	Jitu (CT)	2	1	1	1	Bairatisal (0.9)	Thiknikata (3)	Methibari (10)	Methibari (10)	Dabgram (12)
15	Mathapari (CT)	3	1	1	Pathar Ghata (1)	Siliguri (7)	Susrusha Nagar (10)	Siliguri (7)	Dagapur(12)	Siliguri (12)
16	Bara Mohansingh (CT)	8	3	3	Bairatisal (0.2)	Bairatisal (1.2)	Thiknikata (1.5)	Methibari (13)	Dhaknikata (9)	Dabgram (15)
17	Dumriguri (CT)	4	1	1	Sree Colony (0.2)	Burinalasan (2)	Siliguri (7)	Matigara (8)	Siliguri (15)	Jalpaiguri (46)
18	Uttar Bagdogra (CT)	4	1	1	(0)	Buri Balan (2.5)	Siliguri (14)	Jalpaiguri (60)	Siliguri (14)	(0)
19	Geni (CT)	3	1	3	1	Budhkarana (0.5)	Siliguri (26)	Siliguri (25)	Sibmandir (17)	Siliguri (25)
20	Bhimram (CT)	4	3	Naxalbari (1)	Naxalbari (1)	Budhkarana (2)	Siliguri (26)	Siliguri (27)	Siliguri (26)	Siliguri (27)
21	Lalman (CT)	3	Shibmandir (3)	Gissainpara (2)	Baf (5)	Buridalsan (4)	Siliguri (12)	Siliguri (12)	Siliguri (12)	Siliguri (12)
22	Dakshin Bagdogra (CT)	1	(0)	Bagdogra (2)	Bagdogra (2)	Bagdogra (5)	Sishat Nagar (10)	Siliguri (20)	Siliguri (20)	Siliguri (25)
23	Shyamdhan (CT)	3	(0)	1	Betai (0.5)	Bagdogra (25)	Sushrut Nagar (30)	Siliguri (33)	Siliguri (33)	Siliguri (33)
24	Kharibari (CT)	5	2	2	2	Naxalbari (17)	Matigara (34)	Siliguri (40)	Siliguri (40)	Jalpaiguri (87)
25	Darjiling (M)	28	(0)	12	21	4	(0)	(0)	1	(0)
26	Kalimpong (M)	35	3	9	8	2	(0)	(0)	2	Kurseong (67)
27	Mirik (NA)	7	(15)	1	1	(0)	(65)	(60)	(50)	(45)
28	Kurseong (M)	40	22	22	6	(0)	Bagdogra (40)	Jalpaiguri (60)	Siliguri (40)	1
29	Siliguri (M Corp.) (Part)	208	67	49	39	5	(0)	(0)	(0)	1



Sl. No.	Name of Town	Number of Educational Facilities (contd.) *				Number of Social, Recreational and Cultural facilities		
		Recognised Shorthand, Typewriting and vocational training institutions	Non-formal Education Center (Sarva Shiksha Abhiyan Center)	Special School for Disabled	Others	No. of Orphanage Home	Working Women's Hostles	No. of Old Age Home
1	2	12	13	14	15	16	17	18
1	Badamtam Tea Garden (CT)	(0)	3	Darjiling (23)	(0)	Darjiling (21)	(0)	Siliguri (109)
2	Ging Tea Garden (CT)	Darjiling (13)	5	Darjiling (15)	(0)	Darjiling (15)	(0)	Siliguri (96)
3	Chongtong Tea Garden (CT)	Darjiling (28)	5	Darjiling (28)	(0)	Darjiling (30)	(0)	Siliguri (110)
4	Singtam Tea Garden (CT)	Darjiling (10)	4	Darjiling (12)	(0)	Darjiling (10)	(0)	Siliguri (90)
5	Dungra Khasmahal (CT)	3	(0)	1	(0)	Kalimpong (2)	(0)	(0)
6	Sukhiapokhri (CT)	Darjiling (20)	Darjiling (20)	Darjiling (20)	(0)	Tindharia (60)	Siliguri (80)	Kalimpong (57)
7	Sonada Khasmahal (CT)	5	5	1	(0)	1	Darjiling (16)	(0)
8	Rongmook Ceder Tea Garden (CT)	Sonada (10)	1	Sonada (10)	(0)	Darjiling (26)	Siliguri (84)	Kalimpong (90)
9	Mangarjung Tea Garden (Nagri) (CT)	Pokhriabong (7)	16	Darjiling (34)	(0)	Darjiling (34)	Siliguri (94)	Kurseong (74)
10	Cart Road (CT)	Siliguri (38)	(0)	(0)	(0)	1	(0)	(0)
11	Kalkut (CT)	Siliguri (0)	1	Siliguri (0)	(0)	(0)	(0)	(0)
12	Tari (CT)	Siliguri (11)	Siliguri (11)	Siliguri (11)	(0)	Jitu (0.2)	Jitu (0.2)	Thinknikata (5)
13	Bairatisal (CT)	Siliguri (12)	Siliguri (12)	Dabgram (12)	(0)	1	Jitu (1)	Jitu (6)
14	Jitu (CT)	Siliguri (12)	Siliguri (12)	Dabgram (12)	(0)	1	1	Kalamjote (3)
15	Mathapari (CT)	Siliguri (7)	Siliguri (7)	Siliguri (11)	(0)	Jalpaiguri (52)	Jalpaiguri (52)	Kawakhali (10)
16	Bara Mohansingh (CT)	Siliguri (10)	Siliguri (10)	Dabgram (12)	(0)	Jitu (1)	Jitu (0.5)	Thiknikata (2)
17	Dumriguri (CT)	Bagdogra (2)	1	Siliguri (16)	(0)	Siliguri (13)	Siliguri (4)	Siliguri (9)
18	Uttar Bagdogra (CT)	Siliguri (14)	(0)	Siliguri (14)	(0)	Siliguri (16)	Siliguri (16)	Shrut Nagar (11)
19	Geni (CT)	Siliguri (26)	1	Siliguri (25)	(0)	Siliguri (25)	Sibmandir (17)	Siliguri (25)
20	Bhimram (CT)	Siliguri (26)	Siliguri (26)	Siliguri (26)	(0)	Siliguri (26)	Siliguri (26)	Siliguri (26)
21	Lalman (CT)	Bagdogra (6)	3	Siliguri (12)	(0)	(0)	(0)	(0)
22	Dakshin Bagdogra (CT)	Bagdogra (4)	(0)	(0)	(0)	Siliguri (25)	Siliguri (25)	Siliguri (25)
23	Shyamdhan (CT)	Siliguri (33)	Siliguri (28)	Siliguri (33)	(0)	(0)	(0)	(0)
24	Kharibari (CT)	Bagdogra (26)	Siliguri (40)	Siliguri (40)	(0)	Siliguri (40)	(0)	Shibmandir (34)
25	Darjiling (M)	10	5	2	(0)	(0)	(0)	(0)
26	Kalimpong (M)	(0)	(0)	1	1	(0)	(0)	(0)
27	Mirik (NA)	(0)	(0)	(108)	(0)	(0)	(0)	(0)
28	Kurseong (M)	(0)	10	Tindharia (15)	(0)	(0)	(0)	(0)
29	Siliguri (M Corp.) (Part)	6	(0)	1	(0)	1	2	1

Number of Social, Recreational and Cultural facilities (contd.)

Sl. No.	Name of Town	Stadium	Cinema Theatre	Auditorium/ Community Halls	Public Libraries	Reading Rooms
1	2	19	20	21	22	23
1	Badamtam Tea Garden (CT)	(7)	Darjiling (21)	1	Darjiling (21)	Darjiling (21)
2	Ging Tea Garden (CT)	Lebong (4)	Darjiling (15)	Lebong (4)	1	Darjiling (15)
3	Chongtong Tea Garden (CT)	Darjiling (30)	Darjiling (30)	2	1	Darjiling (30)
4	Singtam Tea Garden (CT)	Lebong (14)	Darjiling (10)	1	Darjiling (12)	Darjiling (12)
5	Dungra Khasmahal (CT)	Kalimpong (1)	Kalimpong (1)	1	1	Kalimpong (1)
6	Sukhiapokhri (CT)	Lebong (28)	Darjiling (20)	1	1	Darjiling (20)
7	Sonada Khasmahal (CT)	Darjiling (16)	Darjiling (16)	Darjiling (16)	(0)	Darjiling (16)
8	Rongmook Cedar Tea Garden (CT)	Lebong (30)	Sonada (10)	(0)	Sonada (10)	Darjiling (26)
9	Mangarjung Tea Garden (Nagri) (CT)	Darjiling (34)	Darjiling (34)	Nagri (3)	Dhakea (8)	Darjiling (34)
10	Cart Road (CT)	(0)	(0)	(0)	4	(0)
11	Kalkut (CT)	(0)	(0)	(0)	(0)	(0)
12	Tari (CT)	Siliguri (7)	Dagapur (7.5)	Bairatisal (0.75)	Bairatisal (0.75)	Bairatisal (0.75)
13	Bairatisal (CT)	Siliguri (12)	Dagapur (9)	1	1	1
14	Jitu (CT)	Siliguri (8)	Dagapur (6)	Bairatisal (1)	Bairatisal (1)	Bairatisal (1)
15	Mathapari (CT)	Siliguri (7)	Siliguri (5)	Siliguri (7)	1	1
16	Bara Mohansingh (CT)	Siliguri (12)	Dagapur (8.5)	Bairatisal (0.5)	Bairatisal (0.5)	Bairatisal (0.5)
17	Dumriguri (CT)	Siliguri (13)	Siliguri (13)	Siliguri (13)	Bagdogra (0.5)	Bagdogra (0.5)
18	Uttar Bagdogra (CT)	Siliguri (16)	1	Siliguri (16)	Siliguri (16)	Siliguri (16)
19	Geni (CT)	Siliguri (25)	Siliguri (25)	Siliguri (25)	Naxalbari (1)	Naxalbari (1)
20	Bhimram (CT)	Siliguri (26)	Siliguri (26)	Siliguri (26)	Naxalbari (0.5)	Naxalbari (0.5)
21	Lalman (CT)	Siliguri (15)	Siliguri (13)	Siliguri (14)	Gossainpur (2)	Shibmandir (3)
22	Dakshin Bagdogra (CT)	Siliguri (25)	Siliguri (25)	Siliguri (25)	Bagdogra (2)	Bagdogra (2)
23	Shyamdhan (CT)	(0)	(0)	1	1	1
24	Kharibari (CT)	Siliguri (42)	Batari (8)	(0)	(0)	(0)
25	Darjiling (M)	2	1	5	1	1
26	Kalimpong (M)	(0)	(0)	(0)	(0)	(0)
27	Mirik (NA)	(55)	(55)	1	1	(0)
28	Kurseong (M)	Siliguri (40)	Siliguri (40)	1	2	2
29	Siliguri (M Corp.) (Part)	2	8	4	6	(0)

\* If an educational facility is not available in the town, the name of the nearest place and its distance from the town where facility is available has been given

**Statement – VI**  
**Industry and Banking, 2009**

Sl. No.	Name of Town	Names of three most important commodities manufactured			Number of Banks			Number of Agricultural Credit Societies	Number of Non-Agricultural Credit Societies
		1st	2nd	3rd	Nationalised Bank	Private Commercial Bank	Co-operative Bank		
1	2	3	4	5	6	7	8	9	10
1	Badamtam Tea Garden (CT)	Tea	---	---	0	0	1	0	0
2	Ging Tea Garden (CT)	Tea	---	---	0	0	0	0	0
3	Chongtong Tea Garden (CT)	Tea	---	---	0	0	0	0	0
4	Singtam Tea Garden (CT)	Tea	---	---	0	0	0	0	0
5	Dungra Khasmahal (CT)	---	---	---	0	0	0	0	0
6	Sukhiapokhri (CT)	---	---	---	0	0	0	0	0
7	Sonada Khasmahal (CT)	---	---	---	0	0	0	0	2
8	Rongmook Cedar Tea Garden (CT)	Tea	---	---	0	0	0	0	0
9	Mangarjung Tea Garden (Nagri) (CT)	Tea	---	---	0	0	0	0	0
10	Cart Road (CT)	Tea	---	---	2	0	0	1	0
11	Kalkut (CT)	---	---	---	0	0	1	0	1
12	Tari (CT)	---	---	---	0	0	0	0	0
13	Bairatisal (CT)	---	---	---	3	0	0	0	0
14	Jitu (CT)	---	---	---	0	0	0	0	0
15	Mathapari (CT)	---	---	---	1	0	0	0	0
16	Bara Mohansingh (CT)	---	---	---	0	0	0	0	0
17	Dumriguri (CT)	---	---	---	1	0	0	0	0
18	Uttar Bagdogra (CT)	---	---	---	1	0	0	0	0
19	Geni (CT)	---	---	---	0	0	0	0	0
20	Bhimram (CT)	---	---	---	0	0	0	0	0
21	Lalman (CT)	---	---	---	0	0	0	0	0
22	Dakshin Bagdogra (CT)	---	---	---	0	0	0	0	0
23	Shyamdhan (CT)	---	---	---	1	0	0	0	0
24	Kharibari (CT)	Jute Rope	Bamboo Stool	Mushroom	1	0	1	0	0
25	Darjiling (M)	Tea	Timber	Carpet	10	3	1	0	29
26	Kalimpong (M)	Paddy	Maize	Ginger	4	2	1	0	66
27	Mirik (NA)	Orange	Ginger		3	1	1	0	0
28	Kurseong (M)	Tea	Timber	Woolen Garments	3	0	1	1	1
29	Siliguri (M Corp.) (Part)	Wheat Product	Cattle Food	Plastic Product	41	9	2	0	189

**Statement – VII**  
**Civic and other Amenities in Slums, 2009**

Sl. No.	Class and Name of Town	Name of the Slum	Is it notified	No. of households (approximate)	Population of the Slum (approximate)	Paved roads (in kms.)	System of Drainage			Both (Open & Closed)	Nil
							Open	Closed			
1	2	3	4	5	6	7	8	9	10	11	
1	I, Darjiling (M)	Mahakal Gram	No	25	112	0.5	---	---	BD	---	
2	I, Darjiling (M)	Laldhiki	No	26	123	0.5	---	---	BD	---	
3	I, Darjiling (M)	Sungtans Fatale	No	29	134	0.5	---	---	BD	---	
4	I, Darjiling (M)	Narius Gram	No	29	135	0.5	---	---	BD	---	
5	I, Darjiling (M)	Bhanu Gram	No	30	140	0.5	---	---	BD	---	
6	I, Darjiling (M)	Middle Bhatra Busty	No	29	140	0.5	---	---	BD	---	
7	I, Darjiling (M)	Fuymal Village A B	No	28	141	0.5	---	---	BD	---	
8	I, Darjiling (M)	Bhatay Gram	No	28	145	0.5	---	---	BD	---	
9	I, Darjiling (M)	Edis Compound	No	29	145	0.5	---	---	BD	---	
10	I, Darjiling (M)	Outer Nivedita Gram	No	33	156	0.5	---	---	BD	---	
11	I, Darjiling (M)	Puymal Village C	No	39	168	0.5	---	---	BD	---	
12	I, Darjiling (M)	Donouan Baste	No	36	203	0	---	---	---	Nil	
13	I, Darjiling (M)	Junar Busty	Yes	45	263	0.5	---	---	---	Nil	
14	I, Darjiling (M)	Jyoti Graam	No	75	436	0.5	OD	---	---	---	
15	I, Darjiling (M)	Naya Gaon	No	80	467	0.5	OD	---	---	---	
16	I, Darjiling (M)	Alubari Busty	No	86	472	0	OD	---	---	---	
17	I, Darjiling (M)	Bheri Khan	No	97	551	0.5	OD	---	---	---	
18	I, Darjiling (M)	Lasha Villa	No	110	600	0.14	---	---	---	Nil	
19	I, Darjiling (M)	Bawnay Busty	No	105	600	0.25	---	---	---	Nil	
20	I, Darjiling (M)	Jarull Hatta	No	112	636	0.5	OD	---	---	---	
21	I, Darjiling (M)	Pinnel Market	No	146	794	0.25	---	---	---	Nil	
22	I, Darjiling (M)	Municipal Gram	No	140	823	0	OD	---	---	---	
23	I, Darjiling (M)	Nimki Dara	No	145	824	0.5	OD	---	---	---	
24	I, Darjiling (M)	Boni Gram	No	148	844	0	---	---	BD	---	
25	I, Darjiling (M)	Rajahatta	No	163	907	0.5	---	---	---	Nil	
26	I, Darjiling (M)	Rajahatta	No	163	907	0.5	---	---	---	Nil	
27	I, Darjiling (M)	Khola Gaasi	No	208	1150	0.5	---	---	BD	---	
28	I, Darjiling (M)	Nabir Gram	No	52	1184	1	---	---	---	Nil	
29	I, Darjiling (M)	Shukegians	No	214	1229	1	OD	---	---	---	
30	I, Darjiling (M)	Lower Backward	No	223	1264	0.5	---	---	BD	---	
31	I, Darjiling (M)	Bhaklay Busty	No	296	1523	0.5	---	---	BD	---	
32	I, Darjiling (M)	Darg Gaon	No	330	1821	0	---	---	BD	---	
33	I, Darjiling (M)	Pragali Gram	No	253	1851	0.25	OD	---	---	---	
34	I, Darjiling (M)	Ging Nayabusty	No	347	1960	1	OD	---	---	---	
35	I, Darjiling (M)	Mangalपुरी	No	387	2178	0.5	---	---	BD	---	
36	III, Kalimpong (M)	NA	Yes	621	2771	5.6	---	---	BD	---	
37	IV, Mirik (NA)	Mirik (NA)	Yes	1105	5194	9	OD	---	---	---	
38	III, Kurseong (M)	NA	No	1428	8123	12.4	---	---	BD	---	

Sl. No.	Class and Name of Town	Number of latrines					No. of tap points/ public hydrants installed for supply of protected water	Electricity (Number of connections)		
		Pit System	Private			Community		Domestic	Road lighting (points)	Others
			Flush/ Pour Flush (Water borne)	Service	Others					
1	2	12	13	14	15	16	17	18	19	20
1	I, Darjiling (M)	2	0	0	3	1	2	20	2	0
2	I, Darjiling (M)	2	0	0	3	1	2	19	2	0
3	I, Darjiling (M)	2	0	0	3	1	2	24	2	0
4	I, Darjiling (M)	2	0	0	3	1	2	19	2	0
5	I, Darjiling (M)	2	0	0	3	1	2	20	2	0
6	I, Darjiling (M)	2	0	0	3	1	2	24	2	0
7	I, Darjiling (M)	2	0	0	3	1	2	22	2	0
8	I, Darjiling (M)	2	0	0	3	1	2	20	2	0
9	I, Darjiling (M)	2	0	0	3	1	2	25	2	0
10	I, Darjiling (M)	2	0	0	3	1	2	24	2	0
11	I, Darjiling (M)	2	0	0	3	1	2	30	2	0
12	I, Darjiling (M)	6	2	0	4	1	13	36	16	0
13	I, Darjiling (M)	8	2	0	0	0	12	20	0	0
14	I, Darjiling (M)	16	4	0	4	14	60	20	0	0
15	I, Darjiling (M)	12	1	0	2	1	11	80	19	0
16	I, Darjiling (M)	12	6	0	2	0	13	40	15	0
17	I, Darjiling (M)	10	3	0	2	0	11	40	19	0
18	I, Darjiling (M)	12	2	0	2	1	14	91	19	0
19	I, Darjiling (M)	9	2	0	2	1	12	68	16	0
20	I, Darjiling (M)	9	4	0	5	1	10	68	20	0
21	I, Darjiling (M)	15	7	0	3	2	15	75	25	0
22	I, Darjiling (M)	18	2	0	6	0	14	71	15	0
23	I, Darjiling (M)	14	0	0	4	1	17	71	17	0
24	I, Darjiling (M)	18	5	0	0	1	12	40	0	0
25	I, Darjiling (M)	20	5	0	3	2	15	70	25	0
26	I, Darjiling (M)	10	4	0	3	2	15	70	25	0
27	I, Darjiling (M)	20	2	0	7	0	11	20	15	0
28	I, Darjiling (M)	8	1	0	2	0	13	52	16	0
29	I, Darjiling (M)	25	3	0	4	1	10	79	19	0
30	I, Darjiling (M)	15	0	0	4	2	18	68	17	0
31	I, Darjiling (M)	23	3	0	0	1	17	100	18	0
32	I, Darjiling (M)	22	6	0	8	0	10	85	18	0
33	I, Darjiling (M)	35	8	0	0	1	18	19	21	0
34	I, Darjiling (M)	40	2	0	1	1	11	81	0	0
35	I, Darjiling (M)	45	10	0	5	1	17	70	19	0
36	III, Kalimpong (M)	250	22	0	8	0	0	0	1328	12
37	IV, Mirik (NA)	58	11	0	4	9	0	423	0	0
38	III, Kurseong (M)	4	4	0	0	8	9	1428	150	0

**Appendix to Town Directory  
Towns showing their Outgrowths with population**

Sl. No.	Name of Town with Location Code	Population of Core Town	Name of Outgrowth	Population of Outgrowth
1	2	3	4	5
NIL				





© Government of India  
English



2011

**Directorate of Census Operations, West Bengal**  
**Ministry of Home Affairs**  
**Janganana Bhawan, IB-199, Sector-III**  
**Salt Lake City**  
**(Beside Mizoram House)**  
**Kolkata - 700106**



Email: [dco-wbl.rgi@censusindia.gov.in](mailto:dco-wbl.rgi@censusindia.gov.in)  
Website: <http://www.censusindia.gov.in>